




FEMA Flood Hazard Area

Flood Zone

-  VE
-  AO; AE; A
-  0.2 % Annual Chance

Flooding

Mashpee

Sources:
 Flood Hazard Area: FEMA, 2013.
 Base map features: MassGIS and Cape Cod Commission.
 This map is produced by the GIS Department of the Cape Cod Commission, a division of Barnstable County, 2014.

The information depicted on these maps is for planning purposes only. It is not adequate for legal boundary definition, regulatory interpretation, or parcel level analysis. It should not substitute for actual on-site survey, or supersede deed research.

User: gprahm

Date: 12/10/2014

