

Provincetown 2013 - 2022 Traffic Counts

Year	Begin Date	End Date	Weather	% Trucks	Dir.	ADT	Speed MPH	PEAK HOUR DATA [Date&Day Hour Vol]	Four~Five	AADT
Provincetown										
Rt 6 W of Conwell St										Site Code 20711
2015	8/17/15	8/19/15	Clear	13.7%	Total	12,086		8/17/15 Mon 11 993	940	9,185
					EB	6,511	54		576	4,948
					WB	5,571	51		364	4,234
2015	8/11/15	8/14/15	Overcast	12.9%	Total	11,750		8/13/15 Thu 17 944	884	8,930
					EB	6,267	54		518	4,763
					WB	5,483	51		366	4,167
2013	7/15/13	7/17/13	Clear		Total	10,765		7/16/13 Tue 12 882	819	8,181
					EB	5,935			523	4,511
					WB	4,834			296	3,674
Provincetown										
Rt 6 E of Howland St										Site Code 21380
2015	8/17/15	8/19/15	Clear	3.8%	Total	16,789		8/18/15 Tue 14 1,456	1,269	12,760
					EB	8,632	56		774	6,560
					WB	8,160	51		495	6,202
2015	8/11/15	8/14/15	Overcast	4.1%	Total	16,920		8/13/15 Thu 14 1,440	1,244	12,859
					EB	8,657	56		748	6,579
					WB	8,262	51		496	6,279
Provincetown										
Rt 6 W of Shank Painter Rd										Site Code 21215
2015	8/17/15	8/19/15	Overcast	3.1%	Total	3,345		8/18/15 Tue 16 325	306	2,542
					EB	1,664	50		184	1,265
					WB	1,684	44		122	1,280
2015	8/11/15	8/14/15	Overcast	3.6%	Total	3,231		8/12/15 Wed 18 326	263	2,456
					EB	1,619	50		152	1,230
					WB	1,610	44		112	1,224
Provincetown										
Rt 6A Provincelands Rd W of Bradford St										Site Code 7150
2015	8/5/15	8/7/15	Clear		Total	2,877		8/6/15 Thu 16 266	268	2,187
					EB	1,405			163	1,068
					WB	1,471			104	1,118
Provincetown										
Bradford St W of Rt 6A										Site Code 21291
2013	7/15/13	7/17/13	Clear	4.1%	Total	5,038		7/16/13 Tue 13 370	371	3,829
					EB	2,808	25		214	2,134
					WB	2,228	26		158	1,693
Provincetown										
Bradford St Btwn Alden & Standish										Site Code 20697
2019	8/5/19	8/8/19	Clear	8.0%	Total	8,366		8/7/19 Wed 15 642	627	6,358
					EB	5,007			387	3,805
					WB	3,361			240	2,554

Provincetown 2013 - 2022 Traffic Counts

Year	Begin Date	End Date	Weather	% Trucks	Dir.	ADT	Speed MPH	PEAK HOUR DATA			Four~Five	AADT							
								[Date&Day	Hour	Vol]									
Provincetown																			
Bradford St W of Center St											Site Code 21514								
2019	8/5/19	8/8/19	Clear	8.2%	Total	10,796			8/7/19 Wed	15	825	820	8,205						
														EB	5,477	21	437	452	4,163
														WB	5,315	20	388	368	4,039
Provincetown																			
Bradford St Btwn Conwell & Johnson											Site Code 20698								
2015	8/5/15	8/7/15	Clear		Total	14,450			8/6/15 Thu	17	1,176	1,142	10,982						
														EB	7,834		712	627	5,954
														WB	6,615		464	515	5,027
2013	7/10/13	7/12/13	Mixed	5.5%	Total	12,387			7/11/13 Thu	13	1,021	796	9,414						
														EB	5,714	15	339	435	4,343
														WB	6,669	15	682	360	5,068
Provincetown																			
Bradford St Btwn Duncan Ln & Atkins Mayo Rd											Site Code 21508								
2019	8/5/19	8/8/19	Clear	8.0%	Total	5,504			8/6/19 Tue	14	461	412	4,183						
														EB	2,735	27	229	219	2,079
														WB	2,771	27	232	193	2,106
Provincetown																			
Bradford St Btwn Ryder & Alden											Site Code 20701								
2022	7/19/22	7/21/22	Clear		Total	7,614			7/20/22 Wed	13	562	524	8,680						
														EB	4,164	22	309	307	4,747
														WB	3,450	26	253	217	3,933
2016	8/9/16	8/11/16	Clear		Total	9,679			8/10/16 Wed	12	865	715	7,356						
														EB	3,868		333	249	2,940
														WB	5,814		532	466	4,419
2015	8/17/15	8/19/15	Clear	9.3%	Total	8,797			8/18/15 Tue	13	648	609	6,686						
														EB	4,156	18	345	278	3,159
														WB	4,641	19	303	331	3,527
2015	8/11/15	8/14/15	Overcast	8.9%	Total	8,724			8/14/15 Fri	14	655	622	6,630						
														EB	4,370	18	329	313	3,321
														WB	4,350	19	326	308	3,306
Provincetown																			
Bradford St W of Shank Painter Rd											Site Code 20702								
2022	7/19/22	7/21/22	Clear		Total	8,011			7/20/22 Wed	13	637	571	9,133						
														EB	5,178	30	408	388	5,903
														WB	2,833	26	230	183	3,230
2020	8/4/20	8/7/20	Overcast		Total	6,369			8/6/20 Thu	11	520	482	4,840						
														EB	3,976	28	315	306	3,022
														WB	2,393	26	205	177	1,819
2019	8/5/19	8/8/19	Clear		Total	7,464			8/6/19 Tue	14	655	607	5,673						
														EB	4,340		383	359	3,298
														WB	3,127		271	248	2,377

Provincetown 2013 - 2022 Traffic Counts

Year	Begin Date	End Date	Weather	% Trucks	Dir.	ADT	Speed MPH	PEAK HOUR DATA			Four~ Five	AADT
								[Date&Day	Hour	Vol]		
2016	7/19/16	7/21/16	Clear		Total	7,375		7/20/16 Wed	11	598	559	5,605
					EB	3,538				274	281	2,689
					WB	3,839				323	277	2,918

Provincetown

Bradford St W of Snail Road

Site Code 21343

2015	8/5/15	8/7/15	Clear		Total	6,858		8/6/15 Thu	17	543	496	5,212
					EB	2,694				198	192	2,047
					WB	4,166				345	304	3,166

Provincetown

Bradford St E of Standish Ave

Site Code 20990

2019	8/5/19	8/8/19	Clear	5.8%	Total	9,995		8/7/19 Wed	15	765	734	7,596
					EB	5,616	18			437	416	4,268
					WB	4,378	18			328	317	3,327
2015	8/17/15	8/19/15	Clear	5.9%	Total	11,295		8/17/15 Mon	17	832	788	8,584
					EB	5,981	21			477	474	4,546
					WB	5,311	19			355	313	4,036
2015	8/11/15	8/14/15	Overcast	7.2%	Total	10,873		8/13/15 Thu	15	821	758	8,263
					EB	5,755	21			464	430	4,374
					WB	5,118	19			357	328	3,890

Provincetown

Bradford St Btwn Winslow&Prince

Site Code 20703

2019	8/5/19	8/8/19	Clear		Total	7,410		8/6/19 Tue	14	633	560	5,632
					EB	3,904				310	290	2,967
					WB	3,504				323	270	2,663
2016	8/9/16	8/11/16	Clear		Total	8,047		8/10/16 Wed	12	791	602	6,116
					EB	4,580				473	319	3,481
					WB	3,466				318	282	2,634

Provincetown

Cemetery Rd W of Conwell St

Site Code 21296

2013	7/10/13	7/12/13	Rain	3.9%	Total	1,093		7/11/13 Thu	14	124	80	831
					EB	515	17			79	42	391
					WB	578	22			45	38	439

Provincetown

Commercial St W of Rt 6A

Site Code 21292

2013	7/15/13	7/17/13	Clear	2.8%	Total	1,079		7/16/13 Tue	11	100	84	820

Provincetown

Commercial St Btwn Central St and Atlantic Av

Site Code 21295

2013	7/10/13	7/12/13	Mixed		Total	911		7/11/13 Thu	12	105	54	692
					WB	911				105	54	692

Provincetown 2013 - 2022 Traffic Counts

Year	Begin Date	End Date	Weather	% Trucks	Dir.	ADT	Speed MPH	PEAK HOUR DATA [Date&Day Hour Vol]	Four~ Five	AADT		
Provincetown												
Commercial St Btwn Johnson St and Arch St										Site Code 21293		
2013	8/26/13	8/28/13	Overcast	7.0%	Total	1,742		8/27/13 Tue	11	150	123	1,324
					WB	1,742	15			150	123	1,324
Provincetown												
Commercial St E of Provincetown Inn										Site Code 21438		
2018	8/7/18	8/10/18	Clear		Total	1,154		8/9/18 Thu	15	92	90	877
Provincetown												
Commercial St W of Ryder St										Site Code 21294		
2013	7/15/13	7/17/13	Clear	0.0%	Total	1,527		7/16/13 Tue	11	133	91	1,161
					WB	1,527	2			133	91	1,161
Provincetown												
Commercial St W of Tremont St										Site Code 20708		
2017	7/18/17	7/20/17	Clear		Total	1,041		7/19/17 Wed	15	84	75	791
					WB	1,041				84	75	791
2013	7/15/13	7/17/13	Clear		Total	759		7/16/13 Tue	10	73	51	577
					WB	759				73	51	577
Provincetown												
Conwell St S of Rt 6										Site Code 20709		
2017	7/18/17	7/20/17	Clear		Total	8,069		7/19/17 Wed	13	684	597	6,132
					NB	3,510				279	302	2,668
					SB	4,555				405	294	3,462
2013	7/15/13	7/16/13	Clear		Total	7,495		7/16/13 Tue	10	632	523	5,696
					NB	3,102				220	229	2,358
					SB	4,389				413	294	3,336
Provincetown												
Conwell St N of Rt 6A										Site Code 7151		
2021	7/20/21	7/23/21	Clear	9.7%	Total	5,667		7/22/21 Thu	11	481	448	6,460
					NB	2,329	19.9			157	209	2,655
					SB	3,340	19.9			324	240	3,808
2019	8/5/19	8/8/19	Clear	6.5%	Total	6,461		8/6/19 Tue	15	600	524	4,910
					NB	2,993	19			338	241	2,275
					SB	3,465	18			262	283	2,633
2018	8/7/18	8/10/18	Clear	7.3%	Total	6,943		8/9/18 Thu	15	559	543	5,277
					NB	3,103				256	283	2,358
					SB	3,843				303	260	2,921

Provincetown 2013 - 2022 Traffic Counts

Year	Begin Date	End Date	Weather	% Trucks	Dir.	ADT	Speed MPH	PEAK HOUR DATA			Four~Five	AADT
								[Date&Day	Hour	Vol]		
2015	8/31/15	9/3/15	Clear	10.9%	Total	5,124		9/1/15 Tue	11	461	363	4,304
					NB	2,177	21			138	176	1,829
					SB	2,948	21			323	187	2,476
2013	7/10/13	7/12/13	Overcast		Total	6,114		7/11/13 Thu	15	502	439	4,647
					NB	2,633				229	214	2,001
					SB	3,480				272	225	2,645

Provincetown

Howland Rd S of Rt 6

Site Code 20710

2021	7/20/21	7/23/21	Clear	5.0%	Total	1,243		7/22/21 Thu	12	120	107	1,417
					NB	791	26.1			68	70	902
					SB	449	26.1			52	36	512
2018	8/7/18	8/10/18	Clear		Total	1,625		8/8/18 Wed	11	139	129	1,235
					NB	1,079				80	82	820
					SB	545				58	46	414
2015	8/31/15	9/3/15	Clear	12.5%	Total	1,084		9/1/15 Tue	15	116	101	911
					NB	691	21			81	68	580
					SB	390	21			35	33	328
2013	7/15/13	7/17/13	Clear		Total	1,426		7/16/13 Tue	13	119	112	1,084
					NB	942				71	78	716
					SB	485				48	34	369

Provincetown

Province Land Rd S of Race Point Rd

Site Code 7149

2020	8/4/20	8/7/20	Overcast	5.6%	Total	962		8/5/20 Wed	13	97	89	731
					NB	557	44			57	56	423
					SB	405	40			40	33	308
2017	7/18/17	7/20/17	Clear	2.5%	Total	991		7/19/17 Wed	14	108	94	753
					NB	577	39			61	52	439
					SB	416	40			47	43	316
2014	8/25/14	8/29/14	Clear		Total	963		8/27/14 Wed	14	121	100	732
					NB							
					SB							

Provincetown

Province Lands Rd S of Bradford Street Ext

Site Code 21437

2018	8/7/18	8/10/18	Clear	10.2%	Total	3,060		8/8/18 Wed	15	307	266	2,326
					NB	2,075				197	179	1,577
					SB	986				110	87	749

Provincetown

Race Point Rd N of Rt 6

Site Code 20743

2022	7/19/22	7/21/22	Clear		Total	3,551		7/20/22 Wed	10	352	246	4,048
					NB	1,795	32			156	142	2,046
					SB	1,757	33			196	104	2,003
2020	8/4/20	8/7/20	Overcast		Total	4,003		8/6/20 Thu	12	366	312	3,042
					NB	2,004	34			207	110	1,523
					SB	1,999	31			159	202	1,519

Provincetown 2013 - 2022 Traffic Counts

Year	Begin Date	End Date	Weather	% Trucks	Dir.	ADT	Speed MPH	PEAK HOUR DATA			Four~Five	AADT
								[Date&Day	Hour	Vol]		
2019	8/5/19	8/8/19	Clear		Total	4,009		8/6/19 Tue	16	368	341	3,047
					NB	1,928				147	134	1,465
					SB	2,083				221	207	1,583
2016	7/19/16	7/21/16	Clear		Total	4,178		7/20/16 Wed	11	384	334	3,175
					NB	2,047				233	131	1,556
					SB	2,132				151	204	1,620
2014	8/25/14	8/29/14	Clear	10.0%	Total	4,437		8/27/14 Wed	12	410	353	3,372
				NB	2,121	34			194	132	1,612	
				SB	2,316	32			216	222	1,760	

Provincetown

Shank Painter Rd N of Bradford St

Site Code 20712

2021	7/20/21	7/23/21	Clear		Total	5,697		7/21/21 Wed	10	457	423	6,495
					NB	2,519	26			196	194	2,872
					SB	3,180	29			261	228	3,625
2020	8/4/20	8/7/20	Clear		Total	6,555		8/6/20 Thu	12	581	522	4,982
					NB	3,298	31			274	262	2,506
					SB	3,258	31			307	259	2,476
2018	8/7/18	8/10/18	Clear		Total	7,326		8/9/18 Thu	12	590	498	5,568
					NB	3,375				289	225	2,565
					SB	3,953				301	272	3,004
2016	8/9/16	8/11/16	Clear	7.1%	Total	7,182		8/10/16 Wed	12	646	514	5,458
				NB	3,298	24			293	236	2,506	
				SB	3,885	29			353	278	2,953	
2014	8/25/14	8/27/14	Clear		Total	6,297		8/26/14 Tue	11	568	474	4,786
					NB	3,425				308	245	2,603
					SB	2,873				261	229	2,183

Provincetown

Shank Painter Rd Btwn Jerome Smith & Capt. Berties

Site Code 21214

2019	8/5/19	8/8/19	Clear	5.4%	Total	10,070		8/6/19 Tue	13	1,036	815	7,653
				NB	5,487	24			512	462	4,170	
				SB	4,581	25			524	353	3,482	
2016	8/9/16	8/11/16	Clear	6.9%	Total	9,984		8/10/16 Wed	12	867	810	7,588
				NB	5,485	27			465	440	4,169	
				SB	4,491	25			402	370	3,413	

Provincetown

Snail Rd N of Bradford St

Site Code 20714

2017	7/18/17	7/20/17	Mixed		Total	3,177		7/19/17 Wed	17	251	261	2,415
					NB	1,333				113	122	1,013
					SB	1,845				138	139	1,402
2014	8/25/14	8/29/14	Clear		Total	2,972		8/26/14 Tue	16	255	240	2,259
					NB	1,239				110	102	942
					SB	1,733				145	137	1,317

Provincetown 2013 - 2022 Traffic Counts

Year	Begin Date	End Date	Weather	% Trucks	Dir.	ADT	Speed MPH	PEAK HOUR DATA [Date&Day Hour Vol]	Four~ Five	AADT
------	------------	----------	---------	----------	------	-----	-----------	---------------------------------------	---------------	------

Provincetown

Standish Ave S of Bradford Rd

Site Code 20993

2019	8/5/19	8/8/19	Clear	14.5%	Total	3,718		8/7/19 Wed	10	388	247	2,826		
					NB	1,502	17			141	105	1,142		
					SB	2,216	17			247	142	1,684		

Provincetown

Standish Ave N of Bradford Rd

Site Code 20988

2019	8/5/19	8/8/19	Clear	4.2%	Total	952		8/6/19 Tue	14	122	86	724		
					NB	933	17			121	85	709		
					SB	21	16			1	2	16		
2015	8/17/15	8/19/15	Clear		Total	802		8/18/15 Tue	16	85	76	610		
					NB	802				85	76	610		
2015	8/11/15	8/14/15	Overcast		Total	719		8/13/15 Thu	16	65	57	546		
					NB	719				65	57	546		

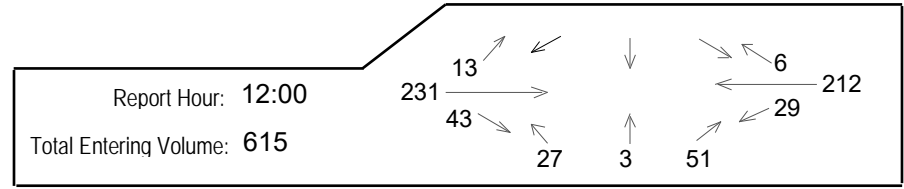
Provincetown Turning Movement Counts (2013-2022)



Provincetown

Bradford St **E-W** @ Standish Av

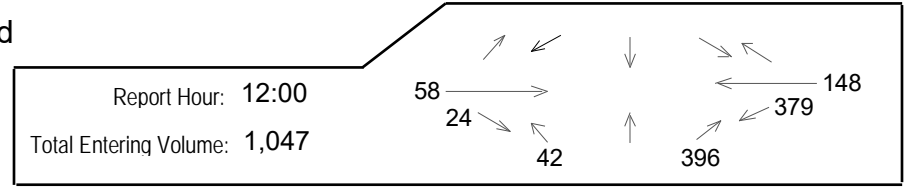
Site Code: **1249**
 Date/Time of Study: Thu 8/13/15 11:00 - 13:00
 Observed Peak Hour: 11:00



Provincetown

Rt 6 **E-W** @ Shank Painter Rd

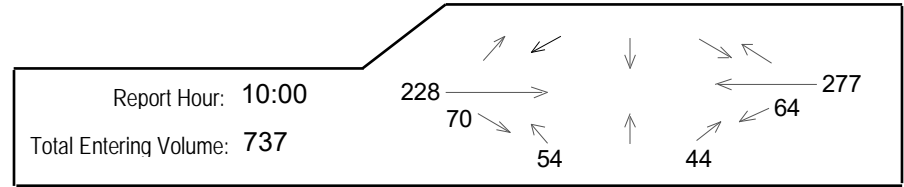
Site Code: **2261**
 Date/Time of Study: Wed 8/19/15 11:00 - 13:00
 Observed Peak Hour: 11:45



Provincetown

Bradford St **E-W** @ Ryder St

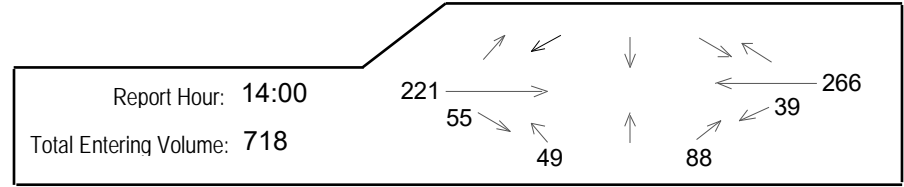
Site Code: **3133**
 Date/Time of Study: Wed 8/7/19 9:30 - 11:00
 Observed Peak Hour: 10:00



Provincetown

Bradford St **E-W** @ Ryder St

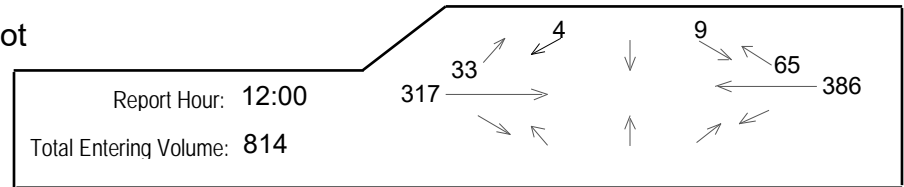
Site Code: **3133**
 Date/Time of Study: Wed 8/7/19 14:00 - 15:30
 Observed Peak Hour: 14:30



Provincetown

Bradford St **E-W** @ Riley's Parking Lot

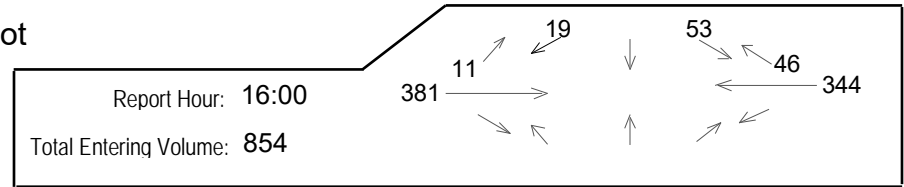
Site Code: **3132**
 Date/Time of Study: Wed 8/7/19 11:00 - 13:00
 Observed Peak Hour: 11:00



Provincetown

Bradford St **E-W** @ Riley's Parking Lot

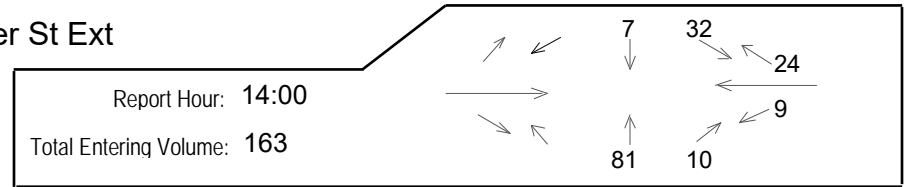
Site Code: **3132**
 Date/Time of Study: Wed 8/7/19 16:00 - 18:00
 Observed Peak Hour: 16:15



Provincetown

Ryder St Ext **E-W** @ Parking Lot/Ryder St Ext

Site Code: **3136**
 Date/Time of Study: Wed 8/7/19 14:00 - 15:30
 Observed Peak Hour: 14:30



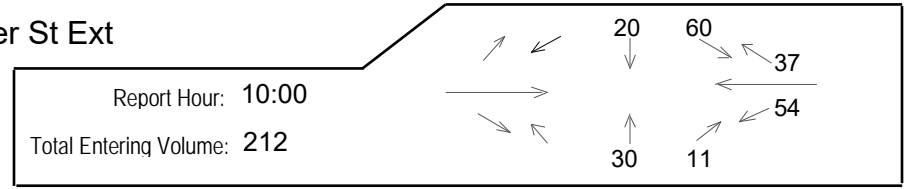
Provincetown Turning Movement Counts (2013-2022)



Provincetown

Ryder St Ext **E-W** @ Parking Lot/Ryder St Ext

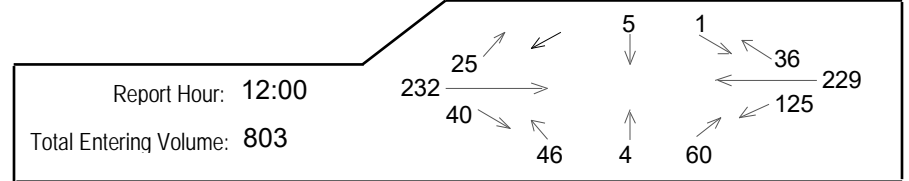
Site Code: **3136**
 Date/Time of Study: Wed 8/7/19 9:30 - 11:00
 Observed Peak Hour: 10:00



Provincetown

Bradford St **E-W** @ Standish Av

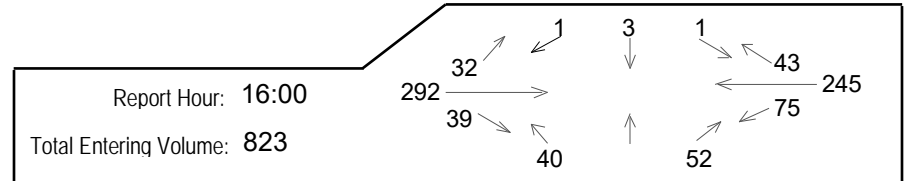
Site Code: **1249**
 Date/Time of Study: Wed 8/7/19 11:00 - 13:00
 Observed Peak Hour: 12:00



Provincetown

Bradford St **E-W** @ Standish Av

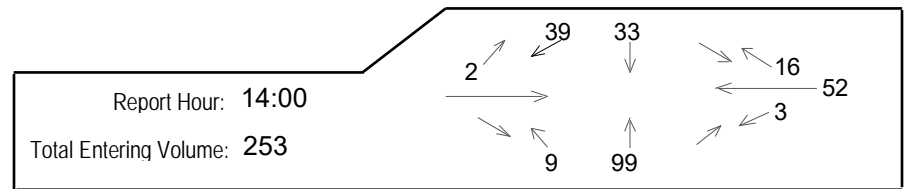
Site Code: **1249**
 Date/Time of Study: Wed 8/7/19 16:00 - 18:00
 Observed Peak Hour: 16:15



Provincetown

Commerical St **E-W** @ Ryder St

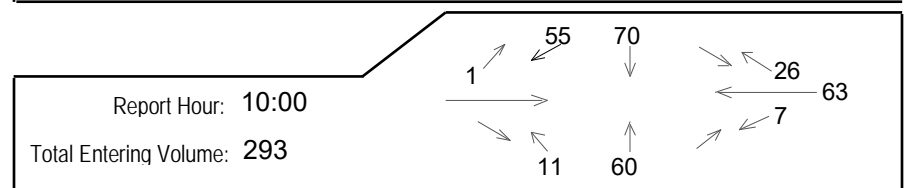
Site Code: **3137**
 Date/Time of Study: Wed 8/7/19 14:00 - 15:30
 Observed Peak Hour: 14:00



Provincetown

Commerical St **E-W** @ Ryder St

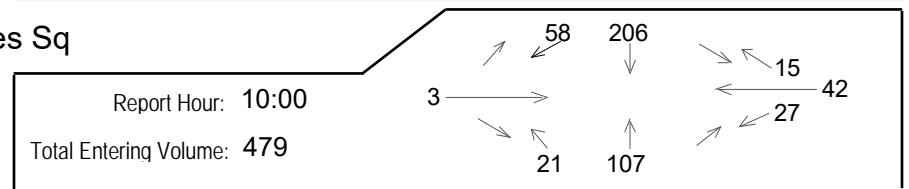
Site Code: **3137**
 Date/Time of Study: Wed 8/7/19 9:30 - 11:00
 Observed Peak Hour: 10:00



Provincetown

Commercial St **E-W** @ Standish St/Lopes Sq

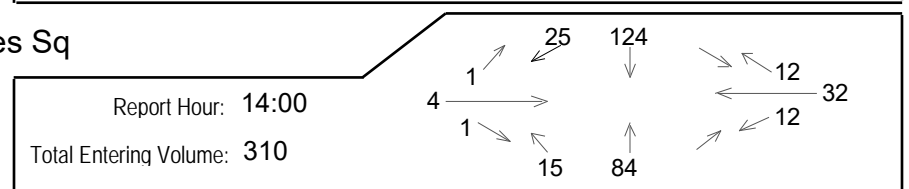
Site Code: **3134**
 Date/Time of Study: Wed 8/7/19 9:30 - 11:00
 Observed Peak Hour: 10:00



Provincetown

Commercial St **E-W** @ Standish St/Lopes Sq

Site Code: **3134**
 Date/Time of Study: Wed 8/7/19 14:00 - 15:30
 Observed Peak Hour: 14:30

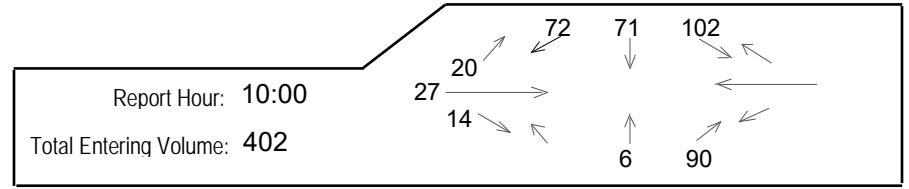


Provincetown Turning Movement Counts (2013-2022)



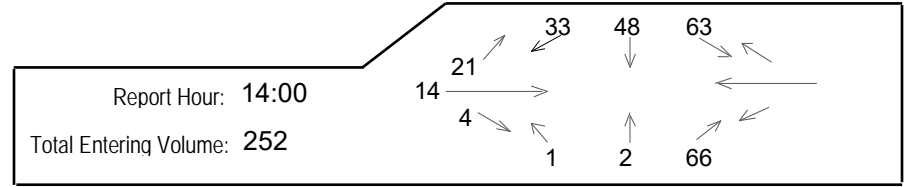
Provincetown MacMillan Pier/Lopes Sq **N-S** @ Ryder St Ext

Site Code: **3135** Date/Time of Study: Wed 8/7/19 9:30 - 11:00 Observed Peak Hour: 10:00



Provincetown MacMillan Pier/Lopes Sq **N-S** @ Ryder St Ext

Site Code: **3135** Date/Time of Study: Wed 8/7/19 14:00 - 15:30 Observed Peak Hour: 14:30



Provincetown Bicycle & Pedestrian Counts (2013-2022)

BPSite#	5224	Cemetery Rd		W of	Conwell St	
7/2/2014	7:00 AM	to	9:00 AM	% Helmet	Provincetown	
EB	19	Bicyclists	6	Walkers	12	"N" denotes not performed by CCC <input type="checkbox"/>
WB		Skaters	0	Joggers	1	
All Total	19	Other	0	Child In Carrier	0	
				Wheelchairs	0	

BPSite#	5224	Cemetery Rd		W of	Conwell St	
7/2/2014	9:00 AM	to	11:00	% Helmet	Provincetown	
EB	15	Bicyclists	13	Walkers	10	"N" denotes not performed by CCC <input type="checkbox"/>
WB	9	Skaters	0	Joggers	1	
All Total	24	Other	0	Child In Carrier	0	
				Wheelchairs	0	

BPSite#	5224	Cemetery Rd		W of	Conwell St	
7/2/2014	11:00	to	11:45	% Helmet	Provincetown	
EB	8	Bicyclists	5	Walkers	2	"N" denotes not performed by CCC <input type="checkbox"/>
WB		Skaters	1	Joggers	0	
All Total	8	Other	0	Child In Carrier	0	
				Wheelchairs	0	

BPSite#	5224	Cemetery Rd		W of	Conwell St	
7/2/2014	11:45	to	7:00 PM	% Helmet	Provincetown	
EB	67	Bicyclists	90	Walkers	52	"N" denotes not performed by CCC <input type="checkbox"/>
WB	77	Skaters	1	Joggers	0	
All Total	144	Other	0	Child In Carrier	0	
				Wheelchairs	1	

BPSite#	5222	Conwell St		N of	Cemetery Rd	
7/2/2014	9:00 AM	to	11:00	% Helmet	Provincetown	
NB	64	Bicyclists	92	Walkers	38	"N" denotes not performed by CCC <input type="checkbox"/>
SB	77	Skaters	1	Joggers	9	
All Total	141	Other	0	Child In Carrier	1	
				Wheelchairs	0	

BPSite#	5222	Conwell St		N of	Cemetery Rd	
7/2/2014	11:00	to	11:45	% Helmet	Provincetown	
NB	0	Bicyclists	20	Walkers	5	"N" denotes not performed by CCC <input type="checkbox"/>
SB	26	Skaters	0	Joggers	0	
All Total	26	Other	0	Child In Carrier	1	
				Wheelchairs	0	

Provincetown Bicycle & Pedestrian Counts (2013-2022)

BPSite#	5222	Conwell St	N of	Cemetery Rd	
7/2/2014	11:45	to	7:00 PM	% Helmet	Provincetown
NB	167	Bicyclists	295	Walkers	131
SB	268	Skaters	0	Joggers	5
All Total	435	Other	1	Child In Carrier	3
				Wheelchairs	0

"N" denotes not performed by CCC

BPSite#	5223	Province Lands Rd (Moor's	S of	Herring Cove Beach	
7/2/2014	7:00 AM	to	7:00 PM	% Helmet	Provincetown
NB	816	Bicyclists	978	Walkers	212
SB	543	Skaters	0	Joggers	152
All Total	1,359	Other	2	Child In Carrier	14
				Wheelchairs	1

"N" denotes not performed by CCC

BPSite#	5235	Shank Painter Rd	@	Rt 6A Bradford St	
7/5/2018	8:00 AM	to	5:00 PM	% Helmet	Provincetown
		Bicyclists	1,869	Walkers	1,111
		Skaters		Joggers	
All Total	2,980	Other		Child In Carrier	
				Wheelchairs	

"N" denotes not performed by CCC