



Mashpee 2013 - 2022 Traffic Counts

Year	Begin Date	End Date	Weather	% Trucks	Dir.	ADT	Speed MPH	PEAK HOUR DATA [Date&Day Hour Vol]	Four~ Five	AADT
------	------------	----------	---------	----------	------	-----	-----------	---------------------------------------	---------------	------

Mashpee

Rt 130 N of Echo Rd

Site Code 21518

2019	8/27/19	8/30/19	Clear		Total	9,810		8/29/19 Thu 16	899	838	7,456
					NB	4,641	47		410	399	3,527
					SB	5,170	48		489	440	3,929

Mashpee

Rt 130 N of Great Neck Rd North

Site Code 20264

2022	8/3/22	8/5/22	Clear	18.2%	Total	13,570		8/4/22 Thu 16	1,090	1,116	15,470
					NB	7,044	45		532	538	8,030
					SB	6,526	45		558	578	7,440
2013	8/5/13	8/7/13	Clear		Total	12,952		8/6/13 Tue 16	1,102	1,070	9,844
					NB	6,559			549	543	4,985
					SB	6,394			553	528	4,859

Mashpee Barnstable

Rt 130 @ Mash/Barn TL

Site Code 7220

2022	6/13/22	6/16/22	Overcast		Total	7,440		6/14/22 Tue 16	634	596	8,482
					NB	3,732	44		300	305	4,254
					SB	3,708	46		334	291	4,227
2021	7/19/21	7/22/21	Overcast	7.1%	Total	7,811		7/20/21 Tue 5	640	612	8,905
					NB	3,874	40.9		341	300	4,416
					SB	3,935	40.9		299	312	4,486
2018	6/6/18	6/8/18	Clear		Total	7,970		6/7/18 Thu 8	605	580	7,093
					NB	3,250			237	220	2,893
					SB	4,722			368	361	4,203
2017	7/25/17	7/27/17	Mixed	7.6%	Total	7,727		7/26/17 Wed 17	589	542	5,873
					NB	3,772	43		297	258	2,867
					SB	3,957	43		292	284	3,007
2016	8/2/16	8/4/16	Overcast	8.0%	Total	7,967		8/3/16 Wed 16	623	609	6,055
					NB	3,940	41		322	298	2,994
					SB	4,027	42		301	312	3,061
2015	7/13/15	7/15/15	Clear	7.4%	Total	7,746		7/14/15 Tue 16	607	588	5,887
					NB	3,797	40		290	302	2,886
					SB	3,950	41		317	286	3,002
2013	6/5/13	6/7/13	Rain	7.8%	Total	8,152		6/6/13 Thu 17	621	604	7,255
					NB	4,097	40		358	328	3,646
					SB	4,051	40		263	276	3,605

Mashpee

Rt 130 W of S Sandwich Rd

Site Code 21107

2022	8/3/22	8/5/22	Clear	16.0%	Total	12,187		8/4/22 Thu 16	1,007	957	13,893
					EB	5,908	41		536	516	6,735
					WB	6,279	41		471	442	7,158
2020	6/3/20	6/5/20	Clear		Total	9,685		6/4/20 Thu 16	839	847	8,620
					EB	4,768	40		464	468	4,244
					WB	4,918	42		375	379	4,377

Mashpee 2013 - 2022 Traffic Counts

Year	Begin Date	End Date	Weather	% Trucks	Dir.	ADT	Speed MPH	PEAK HOUR DATA			Four~Five	AADT
								[Date&Day	Hour	Vol]		
2019	6/4/19	6/6/19	Clear	11.2%	Total	11,934		6/5/19 Wed	16	1,159	1,133	10,621
					EB	5,851	38			625	582	5,207
					WB	6,081	38			534	550	5,412
2014	6/25/14	6/27/14	Overcast		Total	12,165		6/26/14 Thu	17	1,106	1,045	10,827
					EB	5,752				525	529	5,119
					WB	6,416				581	515	5,710

Mashpee

Rt 151 W of Market St

Site Code 21168

2018	7/30/18	8/1/18	Clear		Total	15,791		7/31/18 Tue	16	1,169	1,141	12,001
					EB	7,783				588	580	5,915
					WB	8,008				581	560	6,086
2018	7/24/18	7/27/18	Clear		Total	16,779		7/27/18 Fri	8	1,096	1,085	12,752
					EB	8,701				540	539	6,613
					WB	8,079				556	546	6,140
2013	8/7/13	8/9/13	Mixed	7.8%	Total	15,062		8/8/13 Thu	15	1,052	1,018	11,447
					EB	7,677	31			531	540	5,835
					WB	7,384	36			521	478	5,612

Mashpee

Rt 151 W of Mashpee Rotary

Site Code 20267

2021	6/9/21	6/11/21	Clear		Total	14,737		6/10/21 Thu	2	1,142	979	16,800
					EB	8,450				666	359	9,633
					WB	6,287				476	621	7,167
2019	6/25/19	6/27/19	Overcast		Total	14,859		6/26/19 Wed	16	1,071	1,031	13,225
					EB	7,235				549	549	6,439
					WB	7,625				522	482	6,786
2017	6/27/17	6/30/17	Mixed	9.5%	Total	15,411		6/29/17 Thu	14	1,067	1,046	13,716
					EB	8,146	30			543	565	7,250
					WB	7,264	35			524	481	6,465
2015	7/7/15	7/9/15	Clear		Total	15,721		7/8/15 Wed	8	1,168	1,100	11,948
					EB	8,082				547	580	6,142
					WB	7,640				621	519	5,806
2014	6/23/14	6/25/14	Clear		Total	14,839		6/24/14 Tue	17	1,065	1,019	13,207
					EB	7,412				529	521	6,597
					WB	7,432				536	499	6,614
2013	8/5/13	8/7/13	Clear		Total	15,252		8/6/13 Tue	17	1,069	1,052	11,592
					EB	7,952				561	578	6,044
					WB	7,301				509	472	5,549

Mashpee

Rt 151 E of Old Barnstable Rd

Site Code 7328

2022	6/15/22	6/17/22	Overcast	11.0%	Total	15,996		6/16/22 Thu	12	1,169	1,130	18,235
					EB	7,957	43			565	561	9,071
					WB	8,039	43			604	568	9,164

Mashpee 2013 - 2022 Traffic Counts

Year	Begin Date	End Date	Weather	% Trucks	Dir.	ADT	Speed MPH	PEAK HOUR DATA [Date&Day Hour Vol]	Four~Five	AADT
2021	6/9/21	6/11/21	Clear	14.4%	Total	18,590		6/10/21 Thu 5 1,377	1,354	21,193
					EB	9,630	44.6	724	692	10,978
					WB	8,961	44.6	653	662	10,216
2020	6/24/20	6/26/20	Overcast		Total	14,971		6/25/20 Thu 16 1,172	1,107	13,324
					EB	6,879	38	500	442	6,122
					WB	8,092	43	672	665	7,202
2018	7/30/18	8/1/18			Total	20,800		7/31/18 Tue 16 1,568	1,550	15,808
					EB	10,326		775	753	7,848
					WB	10,474		793	799	7,960
2018	7/24/18	7/27/18	Clear		Total	21,718		7/27/18 Fri 15 1,548	1,442	16,506
					EB	11,454		808	691	8,705
					WB	10,263		741	751	7,800
2017	6/14/17	6/16/17	Clear	8.2%	Total	20,378		6/15/17 Thu 16 1,541	1,512	18,136
					EB	10,307	39	755	738	9,173
					WB	10,069	36	786	775	8,961
2016	8/2/16	8/4/16	Overcast	5.9%	Total	21,301		8/3/16 Wed 16 1,558	1,598	16,189
					EB	10,925	41	805	822	8,303
					WB	10,376	42	753	776	7,886
2015	7/7/15	7/9/15	Overcast		Total	21,656		7/8/15 Wed 16 1,679	1,631	16,459
					EB	10,953		856	819	8,324
					WB	10,702		823	811	8,134
2013	8/5/13	8/7/13	Rain		Total	20,255		8/6/13 Tue 16 1,545	1,531	15,394
					EB	10,193		777	753	7,747
					WB	10,055		768	778	7,642

Mashpee

Rt 151 W of Old Barnstable Rd

Site Code 20768

2021	7/19/21	7/22/21	Clear	16.1%	Total	19,530		7/21/21 Wed 4 1,469	1,409	22,264
					EB	9,271	42.9	626	592	10,569
					WB	10,251	42.9	843	816	11,686
2017	6/27/17	6/30/17	Clear		Total	24,271		6/29/17 Thu 16 2,033	1,894	21,601
					EB	11,600		931	892	10,324
					WB	12,667		1,102	1,003	11,274
2014	8/6/14	8/8/14	Clear		Total	23,767		8/7/14 Thu 17 1,841	1,823	18,063
					EB	12,015		940	945	9,131
					WB	11,752		902	878	8,932

Mashpee

Rt 28 E of Donnas Ln

Site Code 20865

2014	6/24/14	6/26/14	Clear		Total	19,418		6/25/14 Wed 16 1,561	1,470	17,282
					EB	9,413		703	689	8,378
					WB	10,001		858	780	8,901

Mashpee 2013 - 2022 Traffic Counts

Year	Begin Date	End Date	Weather	% Trucks	Dir.	ADT	Speed MPH	PEAK HOUR DATA [Date&Day Hour Vol]	Four~Five	AADT
------	------------	----------	---------	----------	------	-----	-----------	------------------------------------	-----------	------

Mashpee

Rt 28 W of Donnas Ln

Site Code 20269

2013	6/5/13	6/7/13	Rain		Total	18,963		6/6/13 Thu	16	1,539	1,559	16,877
										905	909	8,857
										634	649	8,022

Mashpee

Rt 28 E of Industrial Way

Site Code 21436

2018	6/6/18	6/8/18	Clear	14.6%	Total	16,362		6/7/18 Thu	16	1,353	1,350	14,562
										652	645	5,849
										701	705	8,715

Mashpee Barnstable

Rt 28 @ Mash/Barn TL

Site Code 20270

2022	8/9/22	8/11/22	Overcast		Total	20,859		8/10/22 Wed	17	1,534	1,520	23,779		
										750	768	11,610		
										784	752	12,170		
2021	6/15/21	6/17/21	Rain		Total	22,813		6/16/21 Wed	4	1,858	1,817	26,007		
										1,137	1,099	14,540		
										701	718	11,467		
2019	8/14/19	8/16/19	Overcast		Total	24,788		8/15/19 Thu	16	1,737	1,760	18,839		
										925	823	9,243		
										811	936	9,599		
2017	7/26/17	7/28/17	Clear	10.0%	Total	24,595		7/27/17 Thu	15	1,741	1,719	18,692		
										880	926	9,530		
										861	794	9,163		
2016	8/2/16	8/4/16	Overcast		Total	26,113		8/3/16 Wed	15	2,129	1,868	19,846		
2015	6/17/15	6/19/15	Clear	2.3%	Total	20,800		6/18/15 Thu	17	1,571	1,415	18,512		
										782	764	9,369		
										789	650	9,140		
2014	6/23/14	6/25/14	Clear		Total	24,264		6/24/14 Tue	17	1,833	1,763	21,595		
										925	952	10,850		
										907	811	10,742		
2013	6/5/13	6/7/13	Clear	8.8%	Total	21,753		6/6/13 Thu	17	1,674	1,528	19,360		
										893	801	9,885		
										781	727	9,477		

Mashpee

Rt 28 E of Mashpee Rotary

Site Code 20271

2014	8/4/14	8/7/14			Total	27,727		8/6/14 Wed	10	2,026	1,899	21,073
										952	789	9,813
										1,074	1,110	11,253

Mashpee 2013 - 2022 Traffic Counts

Year	Begin Date	End Date	Weather	% Trucks	Dir.	ADT	Speed MPH	PEAK HOUR DATA [Date&Day Hour Vol]	Four~Five	AADT						
Mashpee																
Rt 28 W of Mashpee Rotary										Site Code 20272						
2018	7/30/18	8/1/18	Clear	5.4%	Total	17,476		7/31/18 Tue 15 1,296	1,260	13,282						
											EB	8,846	704	668	6,723	
											WB	8,626	592	592	6,556	
2018	7/24/18	7/27/18	Clear	5.3%	Total	18,592		7/27/18 Fri 12 1,394	1,326	14,130						
											EB	9,295	689	694	7,064	
											WB	9,300	705	632	7,068	
2017	8/1/17	8/3/17							783	8,191						
											WB	10,778	844			
2014	8/4/14	8/8/14			Total	19,099		8/8/14 Fri 16 1,483	1,416	14,515						
											EB	9,532	684	679	7,244	
											WB	9,557	799	737	7,263	
Mashpee																
Rt 28 W of Orchard Rd & Ashers Path										Site Code 21405						
2016	6/21/16	6/24/16	Clear	14.0%	Total	24,592		6/23/16 Thu 17 1,800	1,701	21,887						
											EB	11,403	41	883	819	10,149
											WB	13,189	42	917	882	11,738
Mashpee																
Algonquin Av N of Rt 151										Site Code 20240						
2014	8/5/14	8/7/14	Clear		Total	1,009		8/6/14 Wed 16 80	82	767						
											NB	502		43	46	382
											SB	503		38	37	382
Mashpee																
Algonquin Ave S of Rt 151										Site Code 21324						
2014	8/5/14	8/7/14	Mixed		Total	270		8/6/14 Wed 11 43	21	205						
											NB	135		13	10	103
											SB	138		30	11	105
Mashpee																
Ashers Pa E of Meetinghouse Rd										Site Code 7221						
2020	8/11/20	8/13/20	Clear	15.0%	Total	1,709		8/12/20 Wed 15 348	82	1,299						
											EB	837	40	175	38	636
											WB	866	41	173	44	658
2017	6/14/17	6/16/17	Mixed	10.1%	Total	1,726		6/15/17 Thu 17 101	94	1,536						
											EB	885	31	49	49	788
											WB	839	31	52	44	747
2014	6/23/14	6/25/14	Overcast	7.9%	Total	1,683		6/24/14 Tue 15 87	76	1,498						
											EB	821		45	36	731
											WB	865		42	40	770

Mashpee 2013 - 2022 Traffic Counts

Year	Begin Date	End Date	Weather	% Trucks	Dir.	ADT	Speed MPH	PEAK HOUR DATA [Date&Day Hour Vol]			Four~ Five	AADT
Mashpee												
Ashers Pa (E) N of Rt 28											Site Code 20241	
2016	6/8/16	6/10/16	Clear	8.1%	Total	1,084		6/9/16 Thu	16	80	90	965
					NB	545	33			44	48	485
					SB	535	33			36	42	476
Mashpee												
Bates Rd N of Rt 151											Site Code 21326	
2014	6/23/14	6/25/14	Clear		Total	4,195		6/24/14 Tue	15	393	360	3,734
				NB	1,739				144	150	1,548	
				SB	2,458				249	210	2,188	
Mashpee												
Cotuit Rd N of Rt 130											Site Code 20244	
2022	1/24/22	1/28/22	Snow		Total	3,236		1/27/22 Thu	16	307	306	3,689
				NB	1,587	46			125	141	1,809	
				SB	1,682	46			182	165	1,917	
2015	7/7/15	7/9/15	Overcast		Total	4,973		7/8/15 Wed	17	394	388	3,779
				NB	2,446				206	192	1,859	
				SB	2,524				188	196	1,918	
2014	6/25/14	6/27/14	Overcast		Total	4,931		6/26/14 Thu	17	395	378	4,389
				NB	2,393				190	186	2,130	
				SB	2,536				205	192	2,257	
Mashpee												
Donna's Ln W of Great Neck Road S											Site Code 21434	
2018	6/19/18	6/21/18	Clear	2.9%	Total	4,104		6/20/18 Wed	16	375	373	3,653
					EB	2,267	29			225	229	2,018
					WB	1,839	30			150	144	1,637
Mashpee												
Donnas Ln S of Rt 28											Site Code 20717	
2014	6/24/14	6/26/14	Clear		Total	5,309		6/25/14 Wed	15	513	439	4,725
				NB	2,538				246	214	2,259	
				SB	2,769				267	226	2,464	
Mashpee												
Great Neck Rd North S of Rt 130											Site Code 20243	
2022	8/3/22	8/5/22	Clear	16.8%	Total	17,654		8/4/22 Thu	16	1,339	1,335	20,126
					NB	8,562	38			734	744	9,761
					SB	9,092	38			605	590	10,365
2021	8/16/21	8/18/21	Overcast		Total	17,135		8/17/21 Tue	4	1,434	1,413	19,534
				NB	8,793	38			768	797	10,024	
				SB	8,342	38			666	617	9,510	
2018	6/19/18	6/21/18	Clear		Total	17,938		6/20/18 Wed	16	1,634	1,633	15,965
				NB	8,694				826	848	7,738	
				SB	9,242				808	784	8,225	

Mashpee 2013 - 2022 Traffic Counts

Year	Begin Date	End Date	Weather	% Trucks	Dir.	ADT	Speed MPH	PEAK HOUR DATA			Four~Five	AADT
								[Date&Day	Hour	Vol]		
2015	7/7/15	7/9/15	Overcast		Total	19,129		7/8/15 Wed	16	1,706	1,682	14,538
					NB	9,162				889	853	6,963
					SB	9,972				817	829	7,579

Mashpee

Great Neck Rd North N of Mashpee Rotary

Site Code 20252

2022	8/3/22	8/5/22	Clear		Total	12,159		8/4/22 Thu	16	1,068	1,046	13,861
					NB	5,689	41			531	536	6,485
					SB	6,470	40			537	511	7,376
2019	6/4/19	6/6/19	Clear		Total	12,562		6/5/19 Wed	17	1,070	1,044	11,180
					NB	5,902				526	490	5,253
					SB	6,658				544	554	5,926
2018	7/30/18	8/2/18	Clear		Total	13,933		7/30/18 Mon	16	1,151	1,169	10,589
					NB	6,367				589	580	4,839
					SB	7,568				562	589	5,752
2016	6/8/16	6/10/16	Clear		Total	12,554		6/9/16 Thu	16	1,122	1,115	11,173
					NB	5,874				553	560	5,228
					SB	6,684				569	557	5,949

Mashpee

Great Neck Rd South S of Donnas Ln

Site Code 20245

2021	7/19/21	7/22/21	Overcast	15.4%	Total	12,836		7/21/21 Wed	4	1,028	971	14,633
					NB	6,383	43.3			533	511	7,277
					SB	6,454	43.3			495	459	7,358
2015	7/7/15	7/9/15	Overcast		Total	13,332		7/8/15 Wed	12	1,090	1,019	10,132
					NB	6,582				504	459	5,002
					SB	6,754				586	561	5,133
2014	6/24/14	6/26/14	Clear		Total	10,220		6/25/14 Wed	12	848	818	9,096
					NB							
					SB							

Mashpee

Great Neck Rd South S of Mashpee Rotary

Site Code 20246

2022	8/3/22	8/5/22	Clear		Total	9,912		8/4/22 Thu	12	803	624	11,300
					NB	4,866	37			417	294	5,547
					SB	5,066	38			386	330	5,775
2021	6/9/21	6/11/21	Clear		Total	9,610		6/10/21 Thu	12	766	762	10,955
					NB	4,981				419	459	5,678
					SB	4,628				348	303	5,276
2020	6/3/20	6/5/20	Clear		Total	8,310		6/4/20 Thu	12	722	647	7,396
					NB	4,272	44			361	400	3,802
					SB	4,039	43			361	248	3,595
2019	6/4/19	6/6/19	Clear		Total	7,830		6/5/19 Wed	15	667	615	6,969
					NB	4,900				485	466	4,361
					SB	2,926				182	149	2,604

Mashpee 2013 - 2022 Traffic Counts

Year	Begin Date	End Date	Weather	% Trucks	Dir.	ADT	Speed MPH	PEAK HOUR DATA			Four~Five	AADT
								[Date&Day	Hour	Vol]		
2018	7/30/18	8/1/18	Clear		Total	9,816		7/30/18 Mon	11	819	696	7,460
					NB	5,207				436	406	3,957
					SB	4,611			383	290	3,504	
2018	7/24/18	7/27/18	Clear		Total	10,034		7/27/18 Fri	10	839	717	7,626
					NB	5,239				427	404	3,982
					SB	4,795			412	314	3,644	
2017	7/25/17	7/27/17	Overcast	6.5%	Total	10,422		7/26/17 Wed	16	852	820	7,921
					NB	5,464	43			508	483	4,153
					SB	4,953	44			344	337	3,764
2016	8/2/16	8/4/16	Overcast		Total	10,386		8/3/16 Wed	16	852	831	7,893
					NB	5,045				486	463	3,834
					SB	5,344			366	368	4,061	
2015	7/7/15	7/9/15	Clear		Total	10,577		7/8/15 Wed	12	847	825	8,039
					NB	5,575				468	489	4,237
					SB	5,004			378	337	3,803	
2014	6/24/14	6/26/14	Clear		Total	8,634		6/25/14 Wed	15	722	704	7,684
					NB	4,385				370	383	3,903
					SB	4,248			352	320	3,781	
2013	8/5/13	8/7/13	Clear		Total	9,424		8/6/13 Tue	15	718	706	7,162
					NB	5,001				386	423	3,801
					SB	4,423			332	282	3,361	

Mashpee

Great Neck Rd South N of Red Brook Rd

Site Code 20247

2015	7/7/15	7/9/15	Clear		Total	5,762		7/8/15 Wed	12	538	429	4,379
					NB	2,884				279	212	2,192
					SB	2,879			259	218	2,188	

Mashpee

Great Oak Rd N of Garden Dr

Site Code 21550

2022	8/15/22	8/18/22	Clear	11.7%	Total	3,811		8/16/22 Tue	11	338	297	4,345
					NB	1,920	50			169	155	2,189
					SB	1,891	50			169	142	2,156

Mashpee

Great Oak Rd S of Red Brook Rd

Site Code 20248

2021	7/19/21	7/22/21	Overcast	8.9%	Total	4,577		7/20/21 Tue	12	447	337	5,218
					NB	2,279	39.9			211	191	2,598
					SB	2,302	39.9			236	146	2,624

Mashpee

Jobs Fishing Rd N of Rt 28

Site Code 20864

2017	8/9/17	8/11/17	Mixed		Total	7,507		8/11/17 Fri	13	733	645	5,705
					NB	4,218				406	395	3,206
					SB	3,287			327	250	2,498	
2014	6/24/14	6/26/14	Clear		Total	5,326		6/25/14 Wed	15	466	448	4,740
					NB	2,587				234	238	2,302
					SB	2,740			233	211	2,439	

Mashpee 2013 - 2022 Traffic Counts

Year	Begin Date	End Date	Weather	% Trucks	Dir.	ADT	Speed MPH	PEAK HOUR DATA			Four~Five	AADT
								[Date&Day	Hour	Vol]		
2013	8/5/13	8/7/13	Clear	7.4%	Total	5,289		8/6/13 Tue	16	482	464	4,020
					NB	2,629	37			272	254	1,998
					SB	2,659	36			210	210	2,021

Mashpee

Jobs Fishing Rd N of Market St

Site Code 21435

2018	8/21/18	8/24/18	Overcast	2.9%	Total	5,507		8/23/18 Thu	16	467	461	4,185
					NB	2,593				223	235	1,971
					SB	2,915				244	226	2,215
2018	7/30/18	8/2/18	Clear		Total	5,268		8/1/18 Wed	14	492	431	4,004

Mashpee

Lowell Rd W of Great Neck Rd North

Site Code 20249

2022	1/24/22	1/28/22	Snow		Total	4,485		1/26/22 Wed	16	535	490	5,113
				EB	2,030	44			260	239	2,314	
				WB	2,478	43			275	250	2,825	
2021	4/6/21	4/9/21	Mixed		Total	5,201		4/9/21 Fri	17	551	521	5,929
				EB	2,360				272	272	2,690	
				WB	2,841				239	250	3,239	
2019	9/25/19	9/27/19	Clear		Total	6,369		9/26/19 Thu	17	677	641	5,859
				EB	3,117	43			336	346	2,868	
				WB	3,242	42			341	295	2,983	
2019	9/25/19	9/27/19	Clear	16.1%	Total	6,377		9/25/19 Wed	17	695	612	5,867
					EB	3,074	45			326	338	2,828
					WB	3,301	45			369	274	3,037
2013	8/7/13	8/9/13	Mixed	4.8%	Total	6,163		8/9/13 Fri	16	596	585	4,684
					EB	2,886	19			284	276	2,193
					WB	3,282	23			312	308	2,494

Mashpee

Market St S of Rt 151

Site Code 21325

2014	6/23/14	6/25/14	Clear		Total	4,270		6/24/14 Tue	14	370	370	3,800
				NB	2,863				261	237	2,548	
				SB	1,408				109	134	1,253	

Mashpee

Mashpee Neck Rd S of Quinaquesset Av

Site Code 7222

2021	7/19/21	7/22/21	Overcast		Total	2,898		7/21/21 Wed	5	256	221	3,304
				NB	1,462	13.9			104	95	1,667	
				SB	1,439	13.9			152	126	1,640	
2018	6/6/18	6/8/18	Overcast	11.2%	Total	2,924		6/7/18 Thu	16	265	248	2,602
					NB	1,448	35			111	98	1,289
					SB	1,481	34			154	150	1,318
2015	8/18/15	8/20/15	Clear	9.6%	Total	3,064		8/19/15 Wed	17	243	237	2,329
					NB	1,544	35			95	98	1,173
					SB	1,515	26			148	138	1,151

Mashpee 2013 - 2022 Traffic Counts

Year	Begin Date	End Date	Weather	% Trucks	Dir.	ADT	Speed MPH	PEAK HOUR DATA [Date&Day Hour Vol]	Four~ Five	AADT
------	------------	----------	---------	----------	------	-----	-----------	---------------------------------------	---------------	------

Mashpee

Meetinghouse Rd N of Rt 28

Site Code 20250

2022	8/3/22	8/5/22	Clear	Total		1,419		8/4/22 Thu	12	79	59	1,618
										42	23	736
										36	36	881
2019	6/4/19	6/6/19	Clear	Total		1,050		6/5/19 Wed	15	190	68	935
										97	36	490
										93	34	443
2016	8/2/16	8/4/16	Overcast	Total		1,072		8/3/16 Wed	12	201	40	815
										92	20	414
										109	20	401

Mashpee

Monomoscoy Rd N of Amy Brown Rd

Site Code 21549

2022	8/15/22	8/18/22	Clear	10.8%	Total		834		8/17/22 Wed	16	72	65	951
											32	30	485
											33	35	466
2022	1/24/22	1/28/22	Snow	Total		436		1/27/22 Thu	12	47	40	497	
										25	18	237	
										32	23	262	

Mashpee

Ninigret Ave N of Rt 151

Site Code 20251

2014	8/5/14	8/7/14	Mixed	Total		2,613		8/6/14 Wed	8	187	134	1,986
										64	56	765
										123	78	1,223

Mashpee

Old Barn/Falm Rd S of Rt 151

Site Code 20254

2022	8/15/22	8/18/22	Clear	Total		3,722		8/17/22 Wed	16	371	375	4,243
										203	202	2,345
										39	172	1,900
2020	6/24/20	6/26/20	Overcast	Total		3,125		6/25/20 Thu	16	285	283	2,781
										155	144	1,502
										39	130	1,280
2019	6/18/19	6/20/19	Overcast	Total		3,704		6/19/19 Wed	17	365	356	3,297
										191	186	1,754
										174	170	1,540
2016	6/8/16	6/10/16	Clear	Total		3,731		6/9/16 Thu	16	372	369	3,321
										175	164	1,656
										197	204	1,664

Mashpee

Old Barnstable Rd N of Rt 151

Site Code 20255

2022	6/13/22	6/16/22	Overcast	Total		8,619		6/15/22 Wed	16	867	779	9,826
										446	399	4,577
										37	380	5,249

Mashpee 2013 - 2022 Traffic Counts

Year	Begin Date	End Date	Weather	% Trucks	Dir.	ADT	Speed MPH	PEAK HOUR DATA			Four~Five	AADT		
								[Date&Day	Hour	Vol]				
2020	6/3/20	6/5/20	Clear		Total	6,457		6/4/20 Thu	15	585	537	5,747		
					NB	3,025	37			284			281	2,692
					SB	3,432	37			301			256	3,054
2019	6/4/19	6/6/19	Clear		Total	9,536		6/5/19 Wed	15	882	852	8,487		
					NB	4,407				385			440	3,922
					SB	5,124				497			413	4,560
2016	6/8/16	6/10/16	Clear		Total	9,448		6/9/16 Thu	16	853	855	8,409		
					NB	4,402				413			402	3,918
					SB	5,043				441			453	4,488

Mashpee Barnstable

Old Mill Rd @ Mash/Barn TL

Site Code 20256

2021	6/15/21	6/17/21	Rain		Total	819		6/16/21 Wed	4	87	67	934		
					EB	386	32			45			34	440
					WB	432	33			41			33	492
2018	6/6/18	6/8/18	Clear		Total	735		6/7/18 Thu	10	75	55	654		
					EB	284				24			27	253
					WB	451				51			28	401

Mashpee

Orchard Rd S of Rt 28

Site Code 20258

2022	8/15/22	8/18/22	Clear	17.3%	Total	4,295		8/16/22 Tue	12	359	304	4,896		
					NB	3,373	42			312			233	3,845
					SB	922	42			47			71	1,051
2022	1/24/22	1/28/22	Overcast		Total	2,947		1/27/22 Thu	8	253	246	3,360		
					NB	2,266	41			208			173	2,583
					SB	699	43			45			73	797
2020	6/24/20	6/26/20	Overcast		Total	4,214		6/25/20 Thu	16	326	323	3,750		
					NB	3,214	36			244			244	2,860
					SB	1,000	39			82			79	890
2019	6/25/19	6/27/19	Clear		Total	4,611		6/26/19 Wed	8	416	302	4,104		
					NB	3,505				347			219	3,119
					SB	1,101				69			83	980
2016	6/8/16	6/10/16	Clear	10.1%	Total	4,270		6/9/16 Thu	16	325	338	3,800		
					NB	3,284	39			247			252	2,923
					SB	987	41			78			86	878

Mashpee

Pimlico Pond Rd W of Cotuit Rd

Site Code 20259

2022	1/24/22	1/28/22	Snow		Total	1,475		1/26/22 Wed	16	164	155	1,682		
					EB	715	39			71			66	815
					WB	760	39			93			89	866
2019	6/4/19	6/6/19	Clear	12.5%	Total	2,097		6/5/19 Wed	17	206	222	1,866		
					EB	1,052	39			93			106	936
					WB	1,051	37			113			117	935

Mashpee 2013 - 2022 Traffic Counts

Year	Begin Date	End Date	Weather	% Trucks	Dir.	ADT	Speed MPH	PEAK HOUR DATA [Date&Day Hour Vol]	Four~ Five	AADT
------	------------	----------	---------	----------	------	-----	-----------	---------------------------------------	---------------	------

Mashpee

Quinaquisset Av S of Rt 28

Site Code 20262

2022	8/15/22	8/18/22	Clear		Total	2,615		8/16/22 Tue	16	283	253	2,981
										23	18	246
										260	236	2,735
2018	8/21/18	8/24/18	Overcast		Total	2,621		8/23/18 Thu	16	255	250	1,992
2013	6/5/13	6/7/13	Mixed		Total	2,415		6/6/13 Thu	15	223	221	2,149

Mashpee Barnstable

Quinaquisset Av @ Mash/Barn TL

Site Code 20261

2017	6/27/17	6/30/17	Overcast		Total	3,323		6/29/17 Thu	17	324	302	2,957
										165	152	1,488
										160	150	1,468
2013	6/5/13	6/7/13	Clear		Total	2,339		6/6/13 Thu	14	226	196	2,082
										118	103	1,040
										109	93	1,042

Mashpee

Red Brook Rd W of Great Neck Rd South

Site Code 20816

2022	8/15/22	8/18/22	Clear	12.6%	Total	2,823		8/16/22 Tue	15	247	213	3,218
										117	104	1,580
										130	109	1,638
2022	1/24/22	1/28/22	Snow		Total	1,296		1/26/22 Wed	11	145	105	1,477
										81	44	733
										64	61	754
2014	6/24/14	6/26/14	Clear		Total	2,343		6/25/14 Wed	13	212	197	2,085
										112	92	1,028
										100	106	1,054

Mashpee

Sampsons Mill Rd E of Rt 28

Site Code 20257

2016	6/7/16	6/10/16	Clear	6.5%	Total	517		6/8/16 Wed	10	41	34	460
										23	20	246
										18	14	219

Mashpee

South Sandwich Rd N of Rt 130

Site Code 20277

2022	8/3/22	8/5/22	Clear	15.8%	Total	7,505		8/4/22 Thu	16	717	700	8,556
										372	366	4,078
										345	334	4,478
2022	1/24/22	1/28/22	Snow		Total	4,739		1/27/22 Thu	16	542	510	5,402
										278	280	2,640
										264	231	2,792

Mashpee 2013 - 2022 Traffic Counts

Year	Begin Date	End Date	Weather	% Trucks	Dir.	ADT	Speed MPH	PEAK HOUR DATA			Four~Five	AADT
								[Date&Day	Hour	Vol]		
2021	8/16/21	8/18/21	Clear		Total	6,687		8/17/21 Tue	4	664	665	7,623
					NB	3,222	39			354	361	3,673
					SB	3,466	40			310	304	3,951
2018	7/30/18	8/1/18	Clear		Total	7,210		7/31/18 Tue	17	724	653	5,480
					NB	3,390				383	337	2,576
					SB	3,824				341	318	2,906
2018	7/24/18	7/27/18	Clear		Total	7,488		7/27/18 Fri	17	756	679	5,691
					NB	3,569				364	362	2,712
					SB	3,924				392	317	2,982
2014	6/25/14	6/27/14	Overcast		Total	6,199		6/26/14 Thu	17	673	595	5,517
					NB	2,912				309	301	2,592
					SB	3,289				364	293	2,927
2013	8/7/13	8/9/13	Mixed	4.6%	Total	6,132		8/9/13 Fri	16	607	627	4,660
					NB	2,830	36			279	304	2,151
					SB	3,302	37			328	323	2,510

Mashpee Turning Movement Counts (2013-2022)



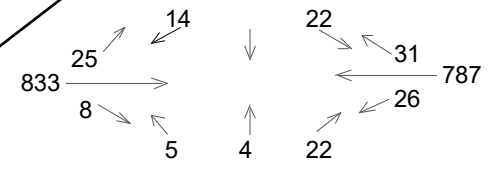
Mashpee

Rt 151 **E-W** @ James Circle/ Winslow Dr

Site Code: **3855**
 Date/Time of Study: Wed 6/5/13 16:00 - 17:30

Observed Peak Hour: 16:00

Report Hour: 16:00
 Total Entering Volume: 1,777



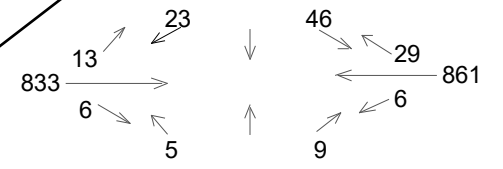
Mashpee

Rt 151 **E-W** @ Algonquin Ave

Site Code: **3854**
 Date/Time of Study: Wed 6/5/13 16:00 - 17:30

Observed Peak Hour: 16:00

Report Hour: 16:00
 Total Entering Volume: 1,831



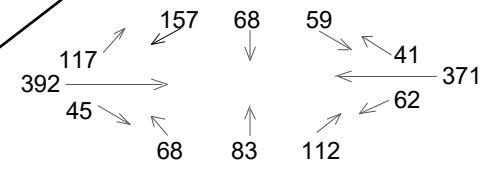
Mashpee

Rt 151 **E-W** @ Mashpee Commons Entrance

Site Code: **1010**
 Date/Time of Study: Wed 6/26/13 16:00 - 17:30

Observed Peak Hour: 16:30

Report Hour: 16:00
 Total Entering Volume: 1,575



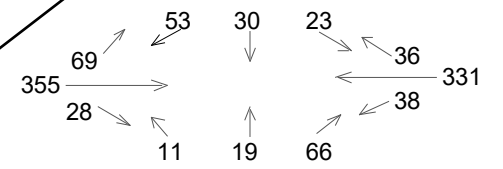
Mashpee

Rt 151 **E-W** @ Mashpee Commons Entrance

Site Code: **1010**
 Date/Time of Study: Wed 6/25/14 07:00 - 09:00

Observed Peak Hour: 08:00

Report Hour: 08:00
 Total Entering Volume: 1,059



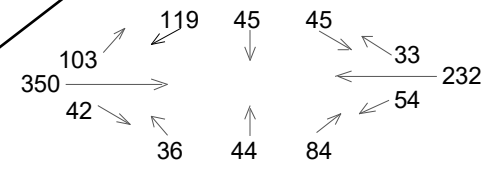
Mashpee

Rt 151 **E-W** @ Mashpee Commons Entrance

Site Code: **1010**
 Date/Time of Study: Tue 6/24/14 15:00 - 18:00

Observed Peak Hour: 15:15

Report Hour: 16:00
 Total Entering Volume: 1,187



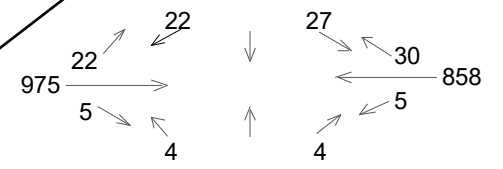
Mashpee

Rt 151 **E-W** @ Algonquin Ave

Site Code: **3854**
 Date/Time of Study: Tue 8/5/14 15:00 - 18:00

Observed Peak Hour: 16:45

Report Hour: 16:00
 Total Entering Volume: 1,952



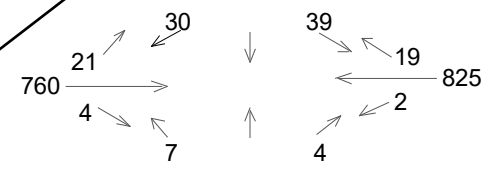
Mashpee

Rt 151 **E-W** @ Algonquin Ave

Site Code: **3854**
 Date/Time of Study: Thu 8/7/14 07:00 - 09:00

Observed Peak Hour: 08:00

Report Hour: 08:00
 Total Entering Volume: 1,711



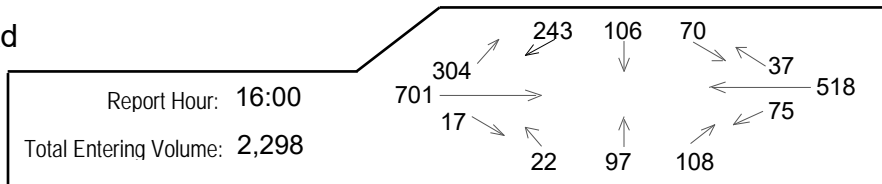
Mashpee Turning Movement Counts (2013-2022)



Mashpee

Rt 151 **E-W** @ Old Barnstable Rd

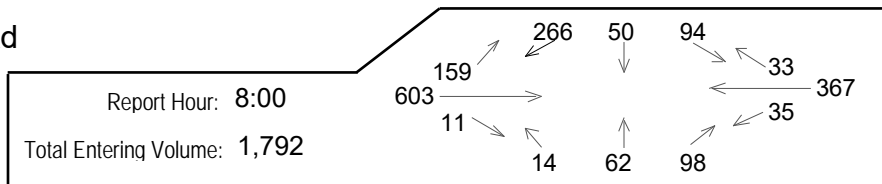
Site Code: **3004**
 Date/Time of Study: Thu 8/7/14 15:00 - 18:00
 Observed Peak Hour: 15:45



Mashpee

Rt 151 **E-W** @ Old Barnstable Rd

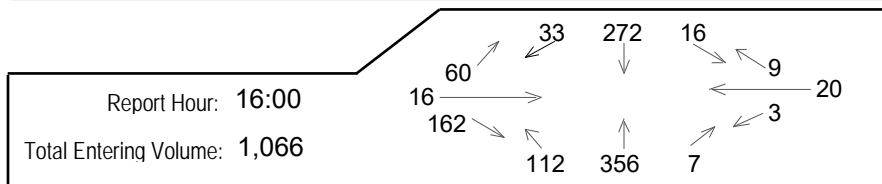
Site Code: **3004**
 Date/Time of Study: Wed 8/6/14 7:00 - 9:00
 Observed Peak Hour: 7:45



Mashpee

Great Neck Rd S **N-S** @ Donna's Ln

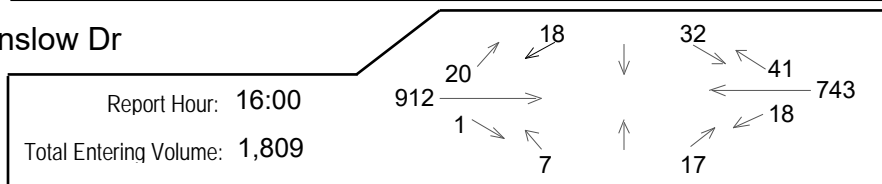
Site Code: **3864**
 Date/Time of Study: Wed 8/27/14 15:00 - 18:00
 Observed Peak Hour: 16:00



Mashpee

Rt 151 **E-W** @ James Circle/ Winslow Dr

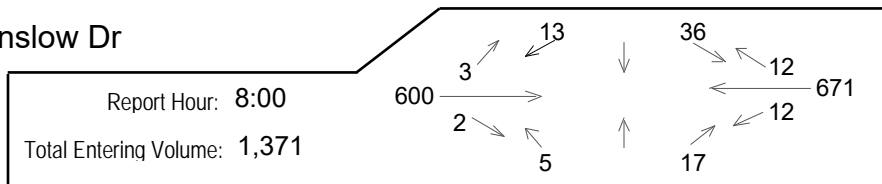
Site Code: **3855**
 Date/Time of Study: Thu 8/28/14 15:00 - 18:00
 Observed Peak Hour: 16:00



Mashpee

Rt 151 **E-W** @ James Circle/ Winslow Dr

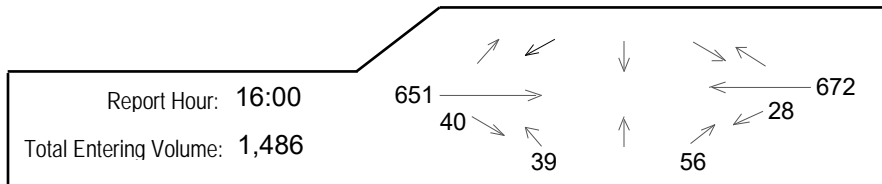
Site Code: **3855**
 Date/Time of Study: Wed 8/13/14 7:00 - 9:00
 Observed Peak Hour: 7:45



Mashpee

Rt 28 **E-W** @ Industrial Dr

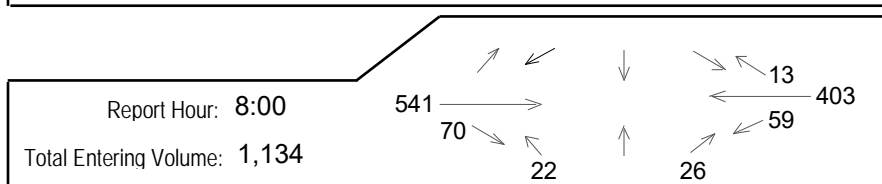
Site Code: **1118**
 Date/Time of Study: Mon 7/20/15 16:00 - 17:30
 Observed Peak Hour: 16:30



Mashpee

Rt 28 **E-W** @ Industrial Dr

Site Code: **1118**
 Date/Time of Study: Tue 7/7/15 7:00 - 9:00
 Observed Peak Hour: 8:00



Mashpee Turning Movement Counts (2013-2022)

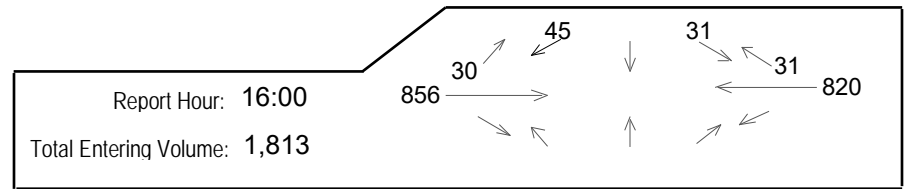


Mashpee

Site Code: **3848**
 Date/Time of Study: Tue 9/1/15 16:00 - 18:00

Rt 151 **N-S** @ Ninigret Av

Observed Peak Hour: 16:30

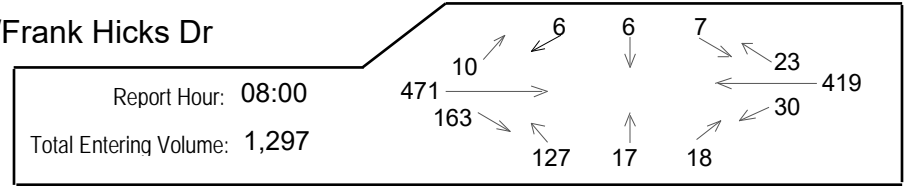


Mashpee

Site Code: **3847**
 Date/Time of Study: Mon 8/31/15 07:00 - 09:00

Rt 151 **E-W** @ Jobs Fishing Rd/Frank Hicks Dr

Observed Peak Hour: 07:45

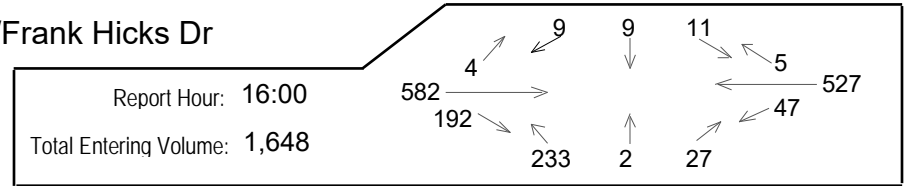


Mashpee

Site Code: **3847**
 Date/Time of Study: Tue 9/8/15 16:00 - 18:00

Rt 151 **E-W** @ Jobs Fishing Rd/Frank Hicks Dr

Observed Peak Hour: 16:00

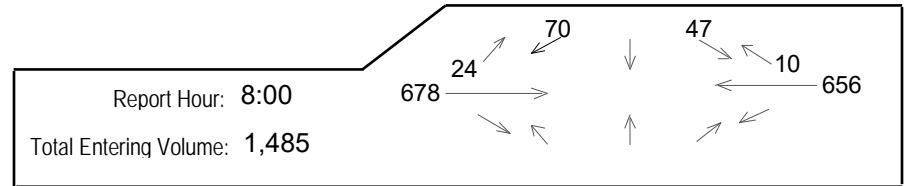


Mashpee

Site Code: **3848**
 Date/Time of Study: Thu 9/3/15 7:00 - 9:00

Rt 151 **N-S** @ Ninigret Av

Observed Peak Hour: 7:00

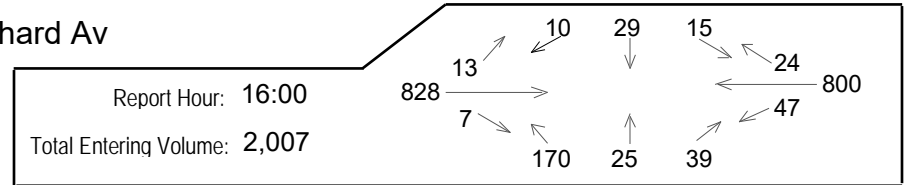


Mashpee

Site Code: **2982**
 Date/Time of Study: Tue 8/23/16 16:00 - 17:30

Rt 28 **E-W** @ Ashers Path/Orchard Av

Observed Peak Hour: 16:30

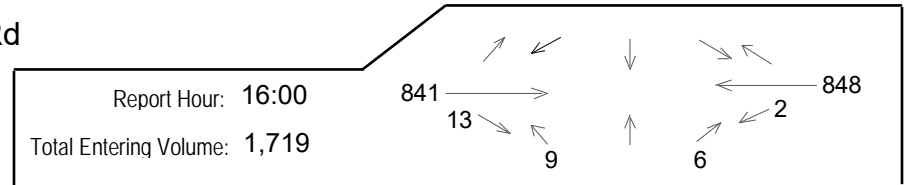


Mashpee

Site Code: **3098**
 Date/Time of Study: Wed 8/17/16 16:00 - 17:30

Rt 28 **E-W** @ Sampsons Mill Rd

Observed Peak Hour: 16:00

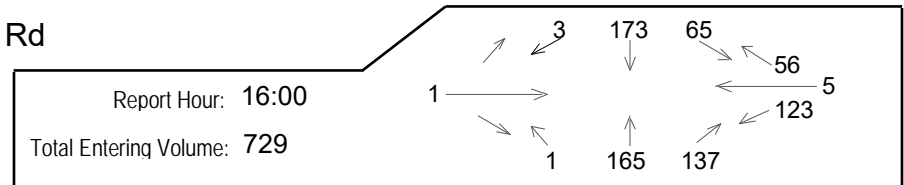


Mashpee

Site Code: **2936**
 Date/Time of Study: Tue 11/8/16 16:00 - 17:30

Rt 130 **N-S** @ Sandwich-Cotuit Rd

Observed Peak Hour: 16:15



Mashpee Turning Movement Counts (2013-2022)

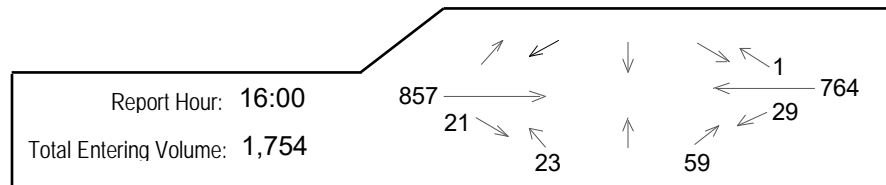


Mashpee

Site Code: **3104**
 Date/Time of Study: Tue 8/1/17 7:00 - 19:00

Rt 28 **E-W** @ Bowdoin Rd

Observed Peak Hour: 7:45

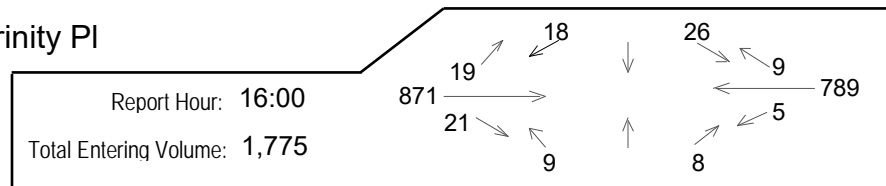


Mashpee

Site Code: **3103**
 Date/Time of Study: Tue 8/1/17 7:00 - 19:00

Rt 28 **E-W** @ Noisy Hole Rd/Trinity Pl

Observed Peak Hour: 7:45

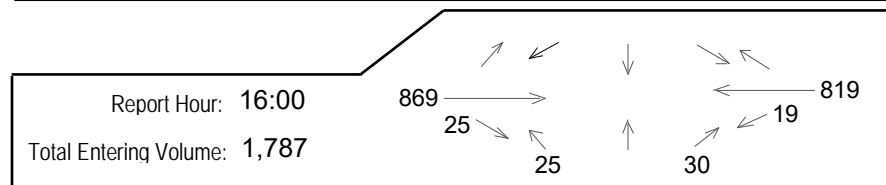


Mashpee

Site Code: **3105**
 Date/Time of Study: Thu 8/3/17 16:00 - 17:30

Rt 28 **E-W** @ Cape Dr

Observed Peak Hour: 16:30

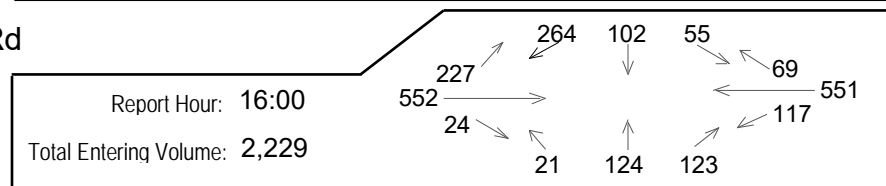


Mashpee

Site Code: **3004**
 Date/Time of Study: Tue 10/3/17 16:00 - 18:00

Rt 151 **E-W** @ Old Barnstable Rd

Observed Peak Hour: 16:30

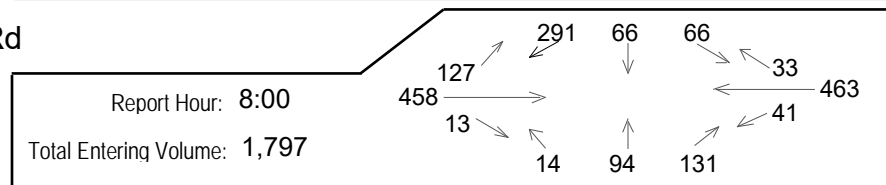


Mashpee

Site Code: **3004**
 Date/Time of Study: Tue 10/3/17 7:00 - 9:00

Rt 151 **E-W** @ Old Barnstable Rd

Observed Peak Hour: 7:00

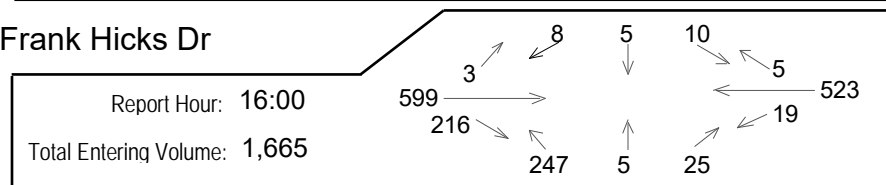


Mashpee

Site Code: **3847**
 Date/Time of Study: Thu 6/14/18 16:00 - 18:00

Rt 151 **E-W** @ Jobs Fishing Rd/Frank Hicks Dr

Observed Peak Hour: 16:15

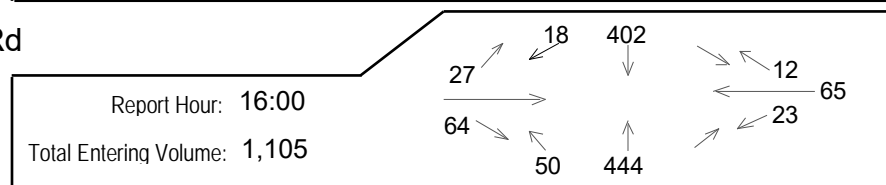


Mashpee

Site Code: **3807**
 Date/Time of Study: Wed 6/13/18 16:00 - 18:00

Great Neck Rd N **N-S** @ Old Barnstable Rd

Observed Peak Hour: 16:15



Mashpee Turning Movement Counts (2013-2022)

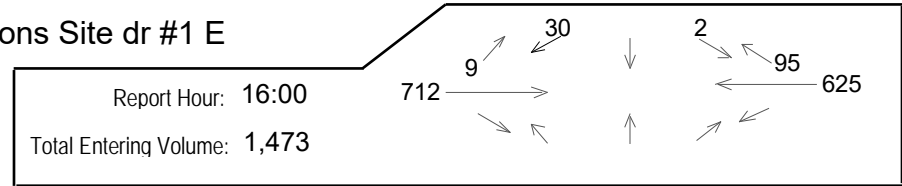


Mashpee

Site Code: **1012**
 Date/Time of Study: Thu 6/7/18 16:00 - 18:00

Rt 28 **E-W** @ Mashpee Commons Site dr #1 E

Observed Peak Hour: 16:15

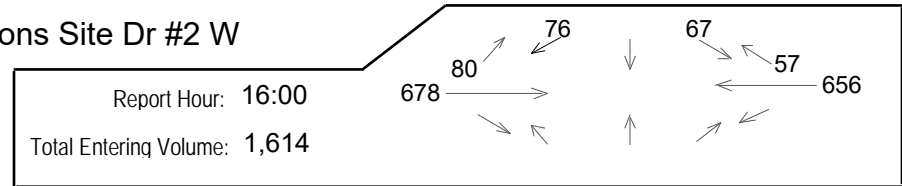


Mashpee

Site Code: **1013**
 Date/Time of Study: Wed 6/20/18 16:00 - 18:00

Rt 28 **E-W** @ Mashpee Commons Site Dr #2 W

Observed Peak Hour: 16:45

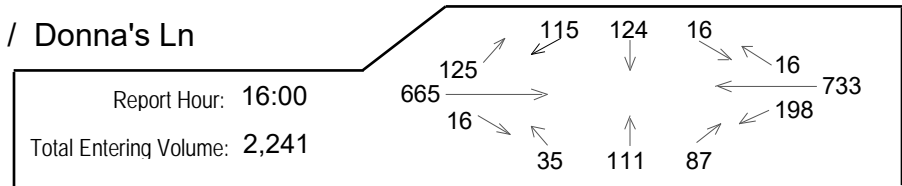


Mashpee

Site Code: **1216**
 Date/Time of Study: Thu 6/21/18 16:00 - 18:00

Rt 28 **N-S** @ Job's Fishing Rd / Donna's Ln

Observed Peak Hour: 16:15

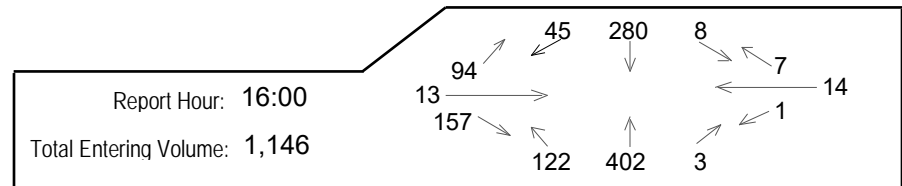


Mashpee

Site Code: **3864**
 Date/Time of Study: Wed 6/27/18 16:00 - 18:00

Great Neck Rd S **N-S** @ Donna's Ln

Observed Peak Hour: 16:00

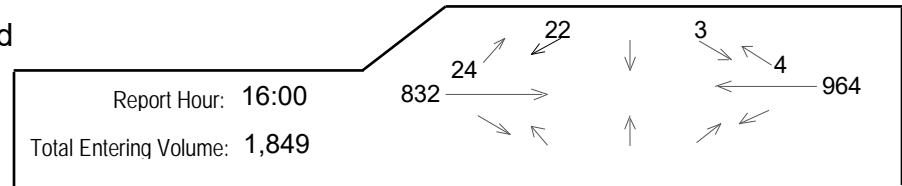


Mashpee

Site Code: **3122**
 Date/Time of Study: Wed 8/15/18 16:00 - 18:00

Rt 28 **E-W** @ Meetinghouse Rd

Observed Peak Hour: 16:30

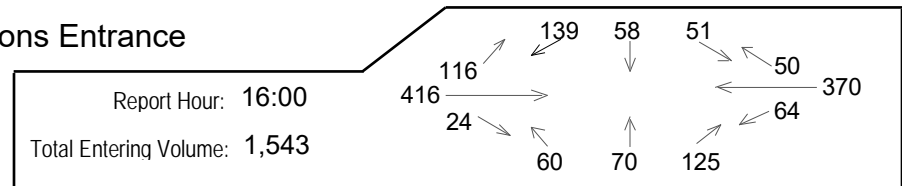


Mashpee

Site Code: **1010**
 Date/Time of Study: Tue 8/21/18 16:00 - 18:00

Rt 151 **E-W** @ Mashpee Commons Entrance

Observed Peak Hour: 16:00

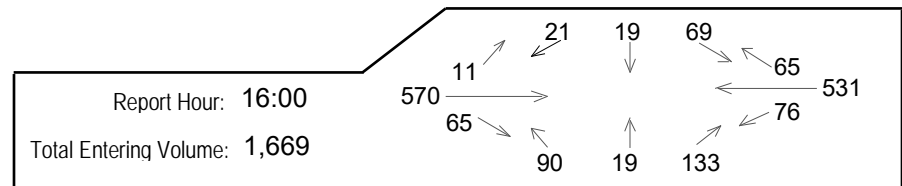


Mashpee

Site Code: **1014**
 Date/Time of Study: Tue 10/9/18 16:00 - 18:00

Rt 28 **E-W** @ Shellback Way

Observed Peak Hour: 16:00

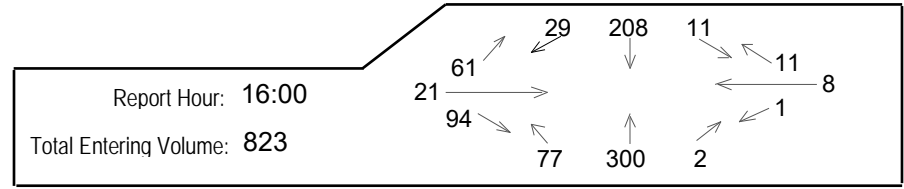


Mashpee Turning Movement Counts (2013-2022)



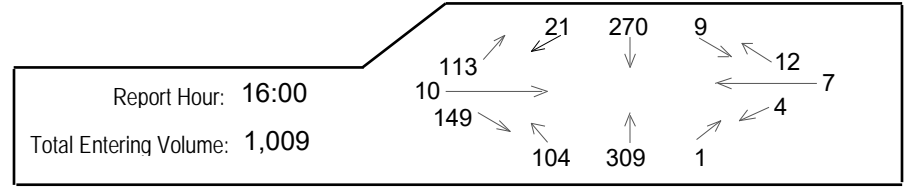
Mashpee Great Neck Rd S **N-S** @ Donna's Ln

Site Code: **3864** Date/Time of Study: Tue 10/16/18 8:00 - 18:00 Observed Peak Hour: 16:00



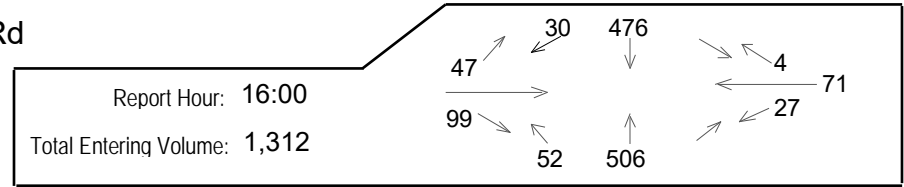
Mashpee Great Neck Rd S **N-S** @ Donna's Ln

Site Code: **3864** Date/Time of Study: Thu 6/20/19 8:00 - 18:00 Observed Peak Hour: 13:00



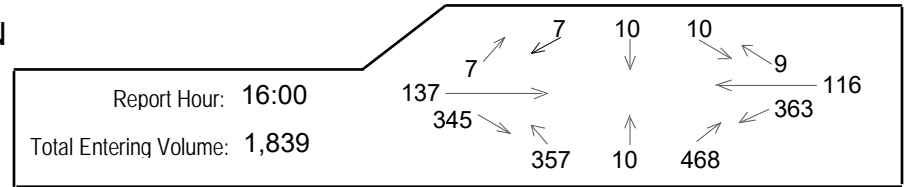
Mashpee Great Neck Rd N **N-S** @ Old Barnstable Rd

Site Code: **3807** Date/Time of Study: Thu 8/15/19 8:00 - 18:00 Observed Peak Hour: 16:30



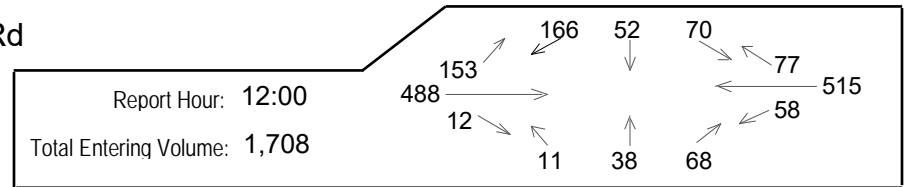
Mashpee Rt 130 **E-W** @ Great Neck Rd N

Site Code: **2933** Date/Time of Study: Mon 9/16/19 16:00 - 18:00 Observed Peak Hour: 16:00



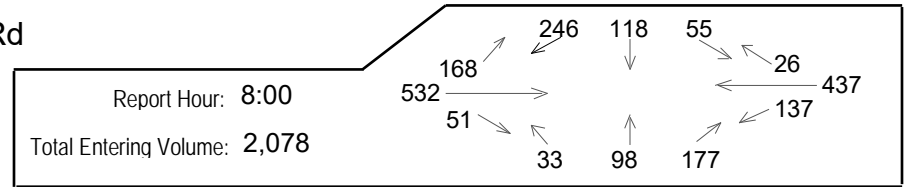
Mashpee Rt 151 **E-W** @ Old Barnstable Rd

Site Code: **3004** Date/Time of Study: Fri 11/1/19 11:00 - 13:00 Observed Peak Hour: 12:00



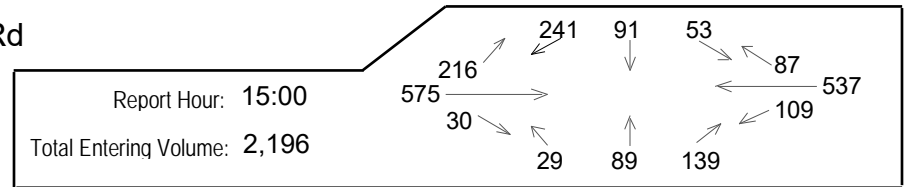
Mashpee Rt 151 **E-W** @ Old Barnstable Rd

Site Code: **3004** Date/Time of Study: Wed 10/30/19 7:00 - 9:00 Observed Peak Hour: 8:00



Mashpee Rt 151 **E-W** @ Old Barnstable Rd

Site Code: **3004** Date/Time of Study: Wed 11/6/19 14:00 - 16:00 Observed Peak Hour: 15:00



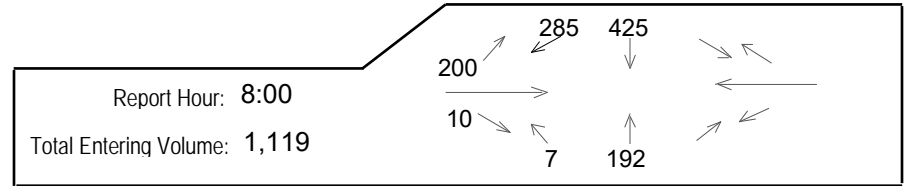
Mashpee Turning Movement Counts (2013-2022)



Mashpee

Great Neck Rd N **N-S** @ Lowell Rd

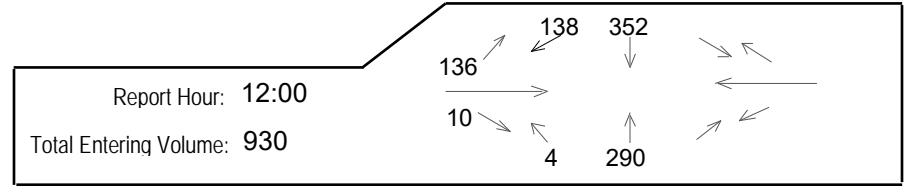
Site Code: **2974**
 Date/Time of Study: Fri 11/1/19 7:00 - 9:00
 Observed Peak Hour: 8:00



Mashpee

Great Neck Rd N **N-S** @ Lowell Rd

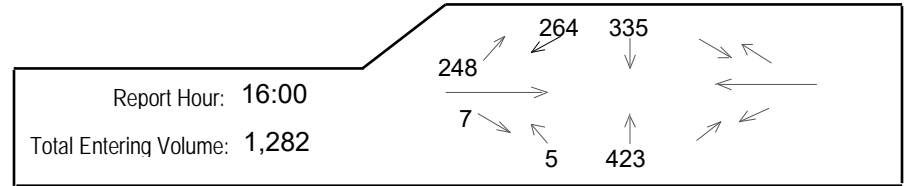
Site Code: **2974**
 Date/Time of Study: Tue 11/5/19 11:00 - 13:00
 Observed Peak Hour: 12:00



Mashpee

Great Neck Rd N **N-S** @ Lowell Rd

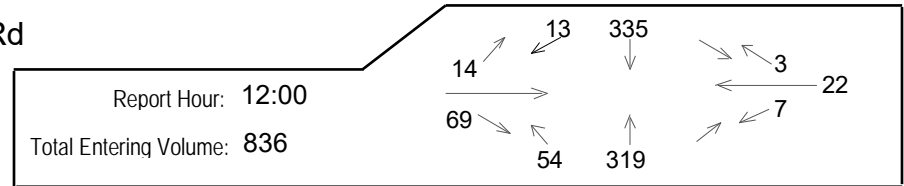
Site Code: **2974**
 Date/Time of Study: Tue 11/5/19 16:00 - 18:00
 Observed Peak Hour: 16:00



Mashpee

Great Neck Rd N **N-S** @ Old Barnstable Rd

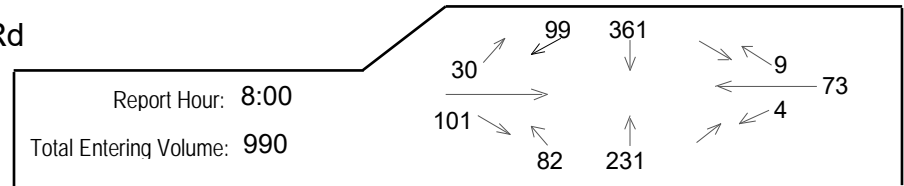
Site Code: **3807**
 Date/Time of Study: Wed 11/6/19 11:00 - 13:00
 Observed Peak Hour: 12:00



Mashpee

Great Neck Rd N **N-S** @ Old Barnstable Rd

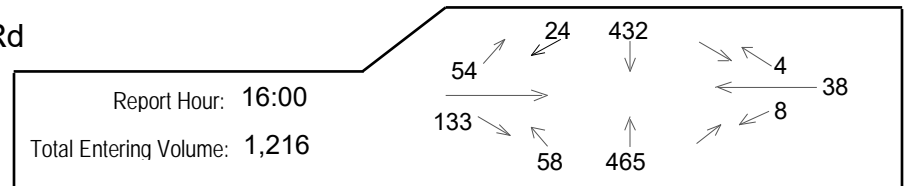
Site Code: **3807**
 Date/Time of Study: Wed 11/6/19 7:00 - 9:00
 Observed Peak Hour: 8:00



Mashpee

Great Neck Rd N **N-S** @ Old Barnstable Rd

Site Code: **3807**
 Date/Time of Study: Tue 11/19/19 16:00 - 18:00
 Observed Peak Hour: 16:00



Mashpee Bicycle & Pedestrian Counts (2013-2022)

BPSite#	5251	Mashpee GNRS	@	Donna's Lane	
07/06/2022	7:00 AM	to	7:00 PM	% Helmet	Mashpee
Mas	101	Bicyclists	148		Walkers
					84
Don	131	Skaters			Joggers
All Total	232	Other		Child In Carrier	
				Wheelchairs	

"N" denotes not performed by CCC