






Map 13: Cape Cod Ocean Management Plan
Map of Wind Energy Facility Prohibited Areas

Legend

-  Cape Cod OMP
-  Nearshore Mass. Ocean Management Plan Boundary
-  Prohibited Areas
-  Exclusionary Areas
-  Provisional Areas