

# Town of Yarmouth

## 208 COMPLIANCE REPORT | 2021

### CUMULATIVE TOWN SNAPSHOT SINCE 208 PLAN APPROVAL

\$34.2M\*

TOWN APPROVED FUNDING

\$332K

GRANT FUNDING RECEIVED

1

NON-TRADITIONAL PROJECTS UNDERWAY

-

TOTAL FLOW COLLECTED BY CENTRALIZED SYSTEMS

-

ALL PROPERTIES SERVED BY CENTRALIZED SYSTEMS

### TEAM

Team members engaged in water quality planning efforts.

#### Town Team:

- Water Resources Advisory Committee
- Department of Public Works
- CDM Smith

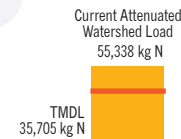
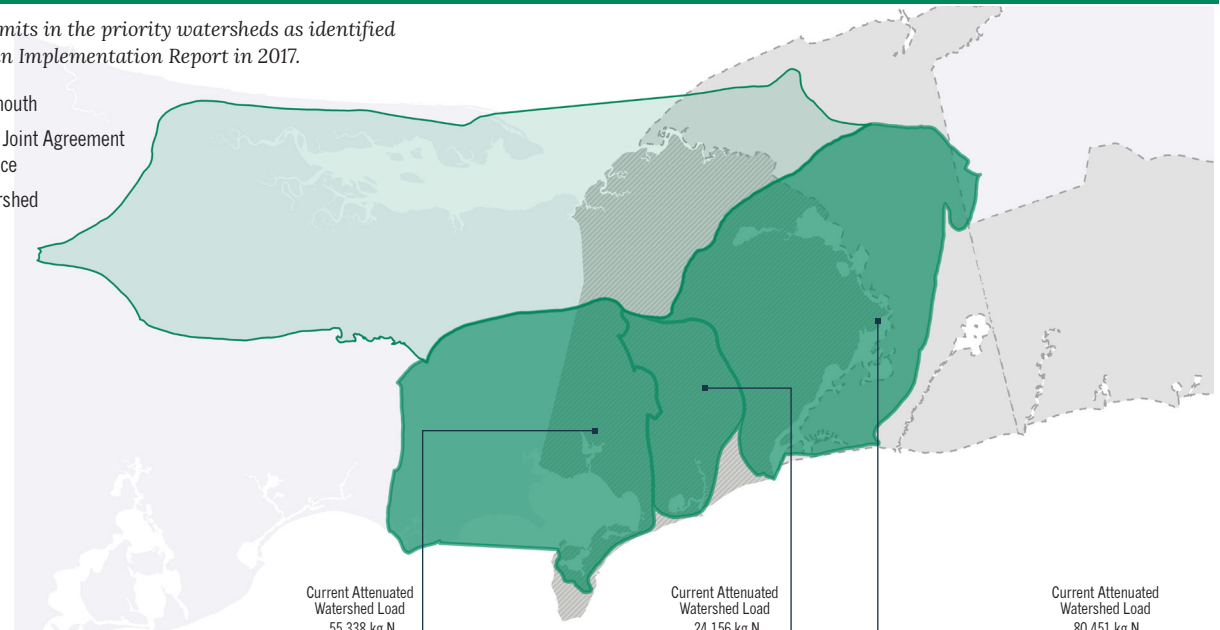
#### Collaborations:

- DHY Community Partnership Subcommittee
- Barnstable

### PRIORITY WATERSHED PROGRESS

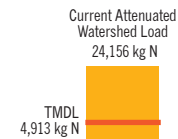
Plans and permits in the priority watersheds as identified by the 208 Plan Implementation Report in 2017.

- Town of Yarmouth
- Town(s) with Joint Agreement or Plan in Place
- Priority Watershed
- Watershed



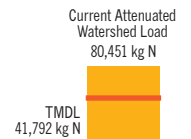
#### Lewis Bay

- Plan In Place  
DHY Community Partnership Plan (2018)
- Agreement In Place
- Consistency Determination
- Permits Issued



#### Parkers River

- Plan In Place  
DHY Community Partnership Plan (2018)
- Agreement In Place
- Consistency Determination
- Permits Issued



#### Bass River

- Plan In Place  
DHY Community Partnership Plan (2018)
- Agreement In Place
- Consistency Determination
- Permits Issued

### MS4 COMPLIANCE

12 Cape Cod towns are required to address stormwater discharge under the MS4 Permit. Towns with nitrogen impaired waters must meet additional permit requirements.

- Subject to MS4 Permit
- Additional nitrogen related requirements
- In compliance with MS4 Permit requirements

#### SYMBOL LEGEND

- Complete or Approved
- Partial
- Not Shared or Not Approved
- Not Available

#### OTHER LEGEND

Progress shown is for the period from November 2020 through November 2021

The Cumulative Town Snapshot section summarizes the funding snapshot categories since 2015

### IMPLEMENTATION

Actions taken relative to plan and project implementation and regulatory and town meeting actions.

#### PROJECT STATUS

- Reduction Project
- Remediation Project
- Restoration Project
- Pilot project

#### Project Stage

Phase I Collection System	DESIGN
Route 28 Bridge Culvert Opening/Tidal Exchange (Parkers River)	IMPLEMENTATION

### LOCAL REGULATORY ACTIONS

#### Zoning Changes

- None in reporting period

#### Adoption of Regulations

- None in reporting period

### TOWN IMPLEMENTATION ACTIONS

Implementation Actions reflect unfunded municipal actions such as, inter-municipal agreements, procedural approvals, and committee actions.

- 2021 DHY Clean Waters Community Partnership (Postponed)
- 2021 Creation of a Wastewater Enterprise Fund (Approved)

### FUNDING

Actions taken during the reporting period to secure funding for water quality improvement plans and projects.

#### ✓ Cape Cod and Islands Water Protection Fund Member Community

#### Town Funding Actions

- 2020 Water Infrastructure Investment Fund authorization of annual 0.78% property tax surcharge (anticipated annual revenue of \$500,000 - Approved)\*
- 2021 Capital Improvements Program - Route 28 Wastewater Project Short Term Debt (\$53,000 Approved)
- 2021 Capital Improvements Program - Wastewater Outreach and Design (\$200,000 Approved)
- 2021 Transfer and appropriate to Wastewater Enterprise Fund (\$1,655,068 Approved)
- 2021 Design and engineering of a Clean Water Reclamation Facility (\$4,500,000 Approved)

#### Grant Funding

- None in reporting period

\* From Town Snapshot: includes 0.78% annual property tax surcharge approved in 2020 that projects \$20,000,000 over 40 years

#### SYMBOL LEGEND

- Complete or Approved
- Partial
- Not Shared or Not Approved
- Not Available

#### OTHER LEGEND

- Progress shown is for the period from November 2020 through November 2021

- Text color indicates that data made available is 5 years or older