

TOWN OF BOURNE

■ Town Map

TOWN OF BOURNE










Location of Selected Salt Marsh Restrictions

This map was produced by the Cape Cod Commission Geographic Information System office, with digital data from MASSGIS and the Cape Cod Commission, 2001.

The information depicted on this map is for planning purposes only. It is not adequate for legal boundary definition, regulatory interpretation, or parcel level analysis.

This project was funded, in part, by the Executive Office of Environmental Affairs, Massachusetts Wetlands Restoration Program.

Restriction Site *

-  Restriction Site *
-  Wetland
-  Ocean
-  Pond or Lake
-  Buzzards Bay Watershed **
-  Local Road
-  Major Route
-  Stream
-  Railroad

* There are no identified salt marsh restriction sites in the town of Bourne located outside of the Buzzards Bay Watershed.

** Area covered in the "Atlas of Tidally Restricted Salt Marshes," for the Buzzards Bay Watershed, prepared by the Buzzards Bay Project National Estuary Program, December 2000.

