CAPE COD COMMISSION

2014 Traffic Counting Report for Cape Cod Massachusetts

Prepared in cooperation with:

MASSACHUSETTS DEPARTMENT OF TRANSPORTATION
UNITED STATES DEPARTMENT OF TRANSPORTATION
FEDERAL HIGHWAY ADMINISTRATION



APRIL 2014

COUNTY OF BARNSTABLE MASSACHUSETTS

Executive Summary

The Cape Cod Commission (formerly the Cape Cod Planning and Economic Development Commission) has completed 31 summer seasons in the ongoing Traffic Counting Program. The Cape Cod Commission adds new locations and updates existing ones each year. Over 1219 different locations on Cape Cod have been counted at least once, and over 6,170 counts have been performed since the program began. The result of the Traffic Counting Program is a useful database of traffic volume information for transportation planning.

In 2014, the Commission's Traffic Counting Program included 214 weekday automatic traffic recorder (ATR) counts, listed in Appendix A. Over a 10-year period (2004-2014), summer traffic Cape-wide has decreased an average 0.33% per year. The past year (2013-2014) has seen a slight change in summer traffic volumes with an overall increase in Cape-wide summer traffic of 2.04%. Data obtained from the Massachusetts Department of Transportation's permanent counting stations and are included in tables separate from the counts done by the Commission's program. This year, the Commission's staff also collected seven weekend counts, which are included in Appendix C.

In addition to ATR counts, in total, the Traffic Counting Program has completed over 932 turning movement counts (TMCs), over 363 park-and-ride lot observations, over 1412 travel time studies, and 43 bicycle and pedestrian studies. Year-round monthly data from the Commission's three remote counting stations (two in Harwich, one in Barnstable) provide a view of the seasonal traffic changes in the Mid- and Lower Cape subregions. Results of these efforts are presented in the Appendices D through H.

Local, state, and federal officials, engineers, transportation planners, and many other organizations and individuals use the traffic counting data. The information is used to perform traffic impact studies for new developments, analyze existing traffic demands on Cape Cod's roads, and identify ways to improve traffic flow and safety. The Commission expects to continue to expand and update this important database for transportation planning.

CAPE COD COMMISSION

Acknowledgments

The Cape Cod Commission's transportation staff would like to thank the Federal Highway Administration, the Massachusetts Department of Transportation, and the County of Barnstable for providing the funding and support for this important transportation planning activity. The following individuals and organizations were instrumental in conducting this work:

Massachusetts Department of Transportation (MassDOT)
- Stephanie Pollack, Secretary of Transportation and CEO
- Richard A. Davey, Secretary of Transportation and CEO
- David Mohler, Executive Director, Office of Transportation Planning
- Bryan Pounds, Cape Cod Liaison

Massachusetts Department of Transportation (MassDOT), Highway Division
- Thomas Tinlin, Acting Administrator of Highway Division
- Frank DePaola, Administrator of Highway Division
- Mary-Joe Perry, District 5 Highway Director
- Steven O'Neill
- Stephen Greene

Federal Highway Administration
- Leah Sirmin

Cape Cod Commission

Cape Cod Metropolitan Planning Organization

Cape Cod Joint Transportation Committee

The Cape Cod Commission's transportation staff would like to thank Brian Meuse and Jacob Wright, the Cape Cod Commission's traffic counting technicians for summer 2014.

Prepared by the Cape Cod Commission Transportation Staff
- Paul Niedzwiecki, Executive Director
- Patty Daley, Deputy Director
- Glenn D. Cannon, P.E., Director of Technical Services
- Lev A. Malakhoff, Senior Transportation Engineer
- Steven M. Tupper, Technical Services Planner
- Patrick Tierney, Technical Services Planner

Table of Contents

Executive Summary iii

Acknowledgments iv

Table of Contents v

List of Tables vii

List of Figures viii

1. Introduction 1

2. Using the Traffic Counting Data 3

2.1. Town 3

2.2. Route/Location Information 3

2.3. Date of Study: (Yr), (Begin Date), (End Date) 4

2.4. Weather Conditions: (Weather) 5

2.5. Direction of Travel: (Direction) 5

2.5. Speed mph: (85th percentile Traffic speed) 5

2.6. Axle Adjusted Average Daily Traffic: (Axle Adj. ADT) 6

2.7. Peak Hour Data: (Date&Day), (Hour), (Vol) 6

2.8. 4:00–5:00 p.m. Traffic: (Four~Five) 7

2.9. Annual Average Daily Traffic: (AADT) 7

3. Weekend Traffic Counts 8

3.1. Axle Adjusted Average Daily Traffic: ([Sat.], [Sun.], and [Holiday]) 8

3.2. Peak Hour Data: ([Sat.], [Sun.], and [Holiday] Volume & Time of Day) 9

4. Axle Correction 10

5. MassDOT Data and Seasonal Adjustment Factors 12

5.1. Permanent Traffic Counting Stations..... 12

5.2. Seasonal Adjustment Factors..... 15

6. Cape Cod Commission Remote Counting Stations..... 17

7. Results and Analysis..... 18

7.1. Permanent Counting Stations and Bridge Crossings..... 18

7.2. Cape-Wide Traffic..... 25

7.3. Speed Data 28

Appendices 33

Appendix A: 2013 Traffic Counts

Appendix B: Weekday Traffic Counts 2004-2014

Appendix C: Weekend Traffic Counts 2004-2014

Appendix D: Turning Movement Counts 2004-2014

Appendix E: Bicycle/Pedestrian Counts 2007-2014

Appendix F: Park and Ride Lot Counts 1995-2014

Appendix G: Travel Time Records 1995-2013

Appendix H: Remote Counting Locations 2011-2014

LIST OF TABLES

Table 1: CCC Traffic Counting Program Activity 2

Table 2: Axle Adjustment Factors for Cape Cod 11

Table 3: Canal Bridges Permanent Traffic Counting Stations 13

Table 4: Other Cape Cod Permanent Traffic Counting Stations.....14

Table 5: Monthly Adjustment Factors for Cape Cod.....16

Table 6 – Average Daily Traffic at Remote Data Collection Sites.....17

Table 7: Growth Rates - Permanent Counting Stations and Bridge Crossings.....18

Table 8: Cape Cod Summer Traffic Growth by Subregion..... 26

Table 9: Barnstable County Population Estimate 27

CAPE COD COMMISSION

LIST OF FIGURES

Figure 1 – Combined Average Daily Traffic over Bourne and Sagamore Bridges 19

Figure 2 - Historic Monthly ADT Changes at the Bourne and Sagamore Bridges 20

Figure 3: Weekend vs. Weekday Trips across the Cape Cod Canal Bridges 21

Figure 4: Monthly Directional Average Daily Traffic at the Cape Cod Canal Bridges 22

Figure 5: Hourly Summer Data at MassDOT Permanent Counting Stations on Route 28 23

Figure 6: Monthly Traffic Volumes Recorded at Cape Cod Commission Permanent Counting Stations 24

Figure 7: Percentage Change for 10-Year Periods 25

Figure 8: Subregion 10-year Average Annual Growth Rate (%) 27

Figure 9: Speed Data Graph Showing Locations Non-Compliant Speeds 29

Figure 12: Cape Cod Road Network 30

Figure 13: Cape Cod Road Network Functional Class 31

1. Introduction

This report summarizes traffic counts conducted between 2004 and 2014 by the Cape Cod Commission (previously the Cape Cod Planning and Economic Development Commission). Traffic count locations are selected based on recommendations from the Massachusetts Department of Transportation (MassDOT), town officials, members of the Cape Cod Joint Transportation Committee, and the Cape Cod Commission transportation staff.

Since 1989, the Commission staff has used automatic traffic recorders (ATRs) to conduct traffic counts. Earlier counts used "paper-punch" traffic counting equipment. ATR technology has advanced over the past decade to allow many different types of studies. All of the counters in the Commission's ATR fleet now have the ability to do speed and classification studies, as well as volume counts. Simple collection of traffic volumes is still the most frequent type of study conducted by the Commission, but vehicle speed and vehicle classification studies are conducted upon request from MassDOT or local officials.

Cape Cod's Traffic Counting Program began in 1984. Since the first count, the Commission staff has obtained 5,616 weekday counts and 554 weekend counts at over 1,219 different locations. In 2014, Commission staff collected 214 weekday counts and seven weekend counts. Directional traffic volume counts were conducted at most of the locations where possible. Directional information is important when performing traffic studies because direction of travel can vary significantly by time of day. The Commission staff also fulfilled special requests such as vehicle speed and classification studies during the summer. The following table summarizes the activities of the Traffic Counting Program for the past 31 traffic counting seasons. Appendix A includes a summary of all ATR counts obtained in 2014.

CAPE COD COMMISSION

Table 1: CCC Traffic Counting Program Activity

Year	Weekday Counts	Weekend Counts	Total	New Locations
1984	70	0	**70**	*70*
1985	69	0	**69**	*47*
1986	121	7	**128**	*77*
1987	265	5	**270**	*181*
1988	156	18	**174**	*86*
1989	196	18	**214**	*67*
1990	174	38	**212**	*44*
1991	105	6	**111**	*44*
1992	100	3	**103**	*3*
1993	98	0	**98**	*5*
1994	218	7	**225**	*57*
1995	213	26	**239**	*45*
1996	226	29	**255**	*49*
1997	166	12	**178**	*30*
1998	212	21	**233**	*42*
1999	167	23	**190**	*37*
2000	170	20	**190**	*15*
2001	118	17	**135**	*14*
2002	151	36	**187**	*7*
2003	141	13	**154**	*13*
2004	225	90	**315**	*15*
2005	201	13	**214**	*17*
2006	230	24	**254**	*44*
2007	197	14	**211**	*13*
2008	235	4	**239**	*22*
2009	245	32	**277**	*44*
2010	225	28	**253**	*46*
2011	227	7	**234**	*12*
2012	235	6	**241**	*23*
2013	246	30	**276**	*32*
2014	214	7	**221**	*18*
Total	5,616	554	**6,170**	*1,219*

2. Using the Traffic Counting Data

Appendix B contains all weekday traffic counts performed between 2004 and 2014. The traffic counts for each town are contained in individual data sets. At locations with directional volumes, the information is first provided for the total of both directions, with the directional volumes following below. Counts performed on numbered routes are listed first in numerical order. Subsequently, named streets are listed in alphabetical order. If a roadway has more than one name it may be necessary to look under both names for the desired information, such as Central Road and Great Neck Road North in the Town of Mashpee. Traffic count data followed by an asterisk (*) represents counts performed by MassDOT or another agency (e.g., the Town of Barnstable's engineering department). These counts are primarily located on Route 6 and roads of local interest. Each column of data is explained in the sections that follow.

2.1. TOWN

Traffic counts are grouped by the town in which the count took place. The towns are ordered geographically, beginning with Bourne in the Upper Cape region and ending with Provincetown in the Outer Cape. A map of the town order is included in Appendix B to help navigate through the count data.

2.2. ROUTE/LOCATION INFORMATION

The roadway where the traffic count was taken is listed first for each count location. As part of the description, the orientation of the location with respect to the nearest cross street or notable geographic detail is also listed. For example, "Rt 3A S of Bour/Plym TL" is shorthand for "Route 3A, south of the Bourne/Plymouth town line." Note that the counts performed on a town line are listed twice in the report. For each count location taken at a town line, the count location is given under both town names. This allows the data to be analyzed more effectively. For a

complete listing of abbreviated terms please refer to the Glossary of Abbreviations following the text of this report.

2.3. DATE OF STUDY: (YR), (BEGIN DATE), (END DATE)

Under each location, all available counts are listed in reverse chronological order, with the most recent appearing first. The year, begin date and end date of a count are listed in the first three columns. Not all locations are counted every year, and some may be counted more than once in a given year. Generally, counts are conducted for a 48-hour period, although some cover longer periods. In order to monitor summer weekday traffic, most counts are conducted Monday through Friday during the summer season.

When comparing counts taken in different years, it is important to consider fluctuations in seasonal visitation to the area as well as year-to-year growth. For example, a July 2013 count will generally be higher than an April 2014 count, mainly because of the seasonal visitation differences. Even the comparison of a count performed in July 2013 to June 2014 could be misleading due to the increase in traffic experienced during the month of July. However, if a count conducted in April 2014 shows an increase over a count performed in July 2013, for example, the effect may be a result of area growth. Seasonal adjustment factors can allow for a better comparison of data between different months. See Section 5 for a greater description of seasonal adjustment factors.

Another variable to consider when comparing counts is the day(s) of the week in which the counts were performed. Comparison of weekend counts can also be used for estimating growth. However, a comparison of a count performed over a weekend and a count obtained during the weekdays could be misleading. Therefore, when estimating annual growth in traffic in an area, it is best to compare counts taken at the same location at the same time of year and on the same type of days (weekday or weekend). The Commission has separated weekday and weekend data into two different databases in order to prevent any confusion during analysis. No counts in Appendix B were performed on Saturdays, Sundays, or holidays. These weekend and holiday traffic counts are contained in Appendix C.

2.4. WEATHER CONDITIONS: (WEATHER)

Weather conditions may influence traffic volumes on Cape Cod. Cloudy days often contribute to increased traffic congestion except on beach access roads. On rainy or cloudy days, people engage in sightseeing or shopping rather than spending time at home or a favorite sunny-day location. In the data tables, brief descriptions of weather conditions during the count period are given. This information should be regarded with caution, as weather conditions may change considerably throughout a single day on Cape Cod. The Commission staff records the weather conditions of a count when setting down and picking up the traffic counting equipment. Of all the data provided in the tables, this category is the most subjective.

2.5. DIRECTION OF TRAVEL: (DIRECTION)

Direction identifies the direction of travel for the traffic on a roadway. Each traffic count is divided into three rows. The first row, "Total," lists the data for the sum of the two directions. The next two rows list the directional data, with the direction of travel for the row indicated by the Direction column. If the count was done on a one-way road, only data for the one direction are listed and are identical to the information listed in the Total column. If the traffic counter did not separate the counts into the directional movements, only the data for the summation of both directions are listed.

2.5. SPEED MPH: (85TH PERCENTILE TRAFFIC SPEED)

Speed limits are typically based on the 85th percentile traffic speed (the maximum speed at which 85% of the vehicles are traveling). The measured 85th percentile speed can be different than the existing speed limit because of factors such as changes in geometric roadway geometry and driver behavior. All new ATR devices can determine the speed of vehicle traffic. The Cape Cod Commission has begun to record this figure at the request of town, staff or MassDOT officials. The data are presented for each direction of traffic. Practical uses of the data could include

evaluating the speed limit and safety of the roadway. 85th percentile speed can be found in appendices A & B.

2.6. AXLE ADJUSTED AVERAGE DAILY TRAFFIC: (AXLE ADJ. ADT)

Axle Adjusted Average Daily Traffic (AxADT) is an estimate of the average number of vehicles over a 24-hour period. Many of the older counters recorded pairs of "axle hits," not vehicles. This meant that multiple-axle vehicles were counted as more than one vehicle (i.e., two 5-axle trucks were recorded as 5 vehicles). This method produced an estimated number of vehicles that was higher than the actual number. Axle correction factors are used to adjust, as necessary, the ATR data. See Section 4 for a more detailed description of axle correction factors.

2.7. PEAK HOUR DATA: (DATE&DAY), (HOUR), (VOL)

The Peak Hour is the highest one-hour traffic volume observed during the period counted. Three columns offer data on the Peak Hour of a count. The date and day of the week (Date&Day) in which the peak occurred is listed first. The hour of the day (Hour) representing the Peak Hour is listed in the second column using 24-hour time (e.g., "16" means that the Peak Hour occurred beginning at 4:00 p.m. and ending at 5:00 p.m.). The Peak Hour Volume (Vol) is listed in the third and right-most column. Please be aware that the two-way Peak Hour volume may not be equal to the sum of the two directional Peak Hour volumes. Instead, it may represent the hour within the period counted when the sum of traffic in both directions was greatest. Starting in 2011, peak hour volumes for each direction of travel correspond to the peak hour combined travel. This is to conform to MassDOT reporting requirements. Axle correction factors were used as necessary. Please see Section 4 for more information on axle correction factors.

Peak Hour information is significant for transportation planning. First, it indicates the highest traffic demands on a roadway. Second, it can show how close a roadway's use is to its capacity. For example, if counts taken in different years or during different months of the same year indicate a

change in average daily traffic without a corresponding change in Peak Hour traffic, the roadway may be experiencing capacity constraints during peak times.

2.8. 4:00–5:00 P.M. TRAFFIC: (FOUR~FIVE)

The "Four~Five" column indicates the average traffic volume recorded between 4:00-5:00 p.m. during the count period. As with the other categories of data, the 4:00-5:00 p.m. volume is given for the total of both directions first, and then for each corresponding direction. The two-way 4:00-5:00 p.m. average volume is equal to the sum of the two directional 4:00-5:00 p.m. average volumes. Axle correction factors were used as necessary. Please see Section 4 for more information on axle correction factors.

The 4:00-5:00 p.m. volume has been included as an aid to transportation planners and engineers. In addition to these purposes, the 4:00-5:00 p.m. volume also provides useful information when compared to the Peak Hour volume for a particular location. For example, during the years 2004-2014, Cape-wide, the Peak Hour for the entire day generally fell between the hours of 4:00-5:00 p.m. (Rush Hour). The entire dataset supports this finding. It is still the case that the 4:00-5:00 p.m. volume is often the Peak Hour for the location.

2.9. ANNUAL AVERAGE DAILY TRAFFIC: (AADT)

The Annual Average Daily Traffic (AADT) is calculated by multiplying the AxADT by a seasonal adjustment factor for the month of the count. MassDOT supplies these factors based on six permanent traffic-counting stations on Cape Cod. Note that this year-round AADT is only an estimate, based on seasonal changes in traffic volumes at these six locations. A description of the techniques used by MassDOT to develop the seasonal adjustment factors can be found in Section 5.

3. Weekend Traffic Counts

A feature added to this report in 1999 is a listing of traffic counts taken during weekends and holidays. Since then, the database has been expanded to include weekend counts performed in both earlier and later years. In 2014, seven weekend counts were added for a total of 554 weekend counts recorded since the Traffic Counting Program began in 1984. This weekend database continues to grow each year and is included in Appendix C. Many of the headings are similar to those of the weekday database discussed in Section 2. The counts presented are representative of specific days and dates (Saturdays, Sundays, and holidays) and therefore have not been averaged or seasonally adjusted.

Counts are listed in geographical order, starting with Bourne and ending with Provincetown. Within each town's listing, counts are listed by route name. Counts performed on numbered routes are listed first in numerical order. Subsequently, named streets are listed in alphabetical order. If a roadway has more than one name it may be necessary to look under both names for the desired information, such as Central Road and Great Neck Road North in the Town of Mashpee.

3.1. AXLE ADJUSTED AVERAGE DAILY TRAFFIC: ([SAT.], [SUN.], AND [HOLIDAY])

As with the Weekday Counts (see Section 2.6), Axle Adjusted Average Daily Traffic (AxADT) is an estimate of the average number of vehicles over a 24-hour period. Many of the older counters recorded pairs of "axle hits," not vehicles. This meant that multiple-axle vehicles were counted as more than one vehicle (i.e., two 5-axle trucks were recorded as 5 vehicles). This method produced an estimated number of vehicles that was higher than the actual number. Axle correction factors are used to adjust the ATR data, as necessary. See Section 4 for a more detailed description of axle correction factors.

Three columns list AxADT volumes. The first represents counts recorded on Saturdays. The second represents counts recorded on Sundays. The

final column represents counts recorded during holidays, such as Independence Day or Labor Day. Many counts do not contain information from all three categories. For each traffic count period, all available data are listed. None of the AxADT volumes have been seasonally adjusted, since counts performed on weekends and holidays are representative of specific days and not of annual data. For more information on seasonal adjustment factors, see Section 5.

3.2. PEAK HOUR DATA: ([SAT.], [SUN.], AND [HOLIDAY] VOLUME & TIME OF DAY)

As with the Weekday Counts (see Section 2.7), the Peak Hour is the highest one-hour traffic volume observed during the period counted. Peak Hour volumes and time of day are given for counts recorded on Saturdays, Sundays, and holidays. Using 24-hour time (e.g., "16" means that the Peak Hour occurred beginning at 4:00 p.m. and ending at 5:00 p.m.), the time of day representing the Peak Hour is listed in the right column of each day's two-column set. The Peak Hour Volume is listed in the left column of each day's two-column set. Please be aware that the two-way Peak Hour volume is not equal to the sum of the two directional Peak Hour volumes. Instead, it represents the hour within the period counted when the sum of traffic in both directions was greatest. Axle correction factors were used as necessary. Please see Section 4 for more information on axle correction factors.

Peak Hour information is significant for transportation planning. First, it indicates the highest traffic demands on a roadway. Second, it can show how close a roadway's use is to its capacity. For example, if counts taken in different years or during different months of the same year indicate a change in average daily traffic without a corresponding change in Peak Hour traffic, the roadway may be experiencing capacity constraints during peak times.

4. Axle Correction

Standard volume counts by the Automatic Traffic Recorders (ATRs) record pairs of axle hits. The ATRs then divide the number of axles by two in order to estimate the volume of the road. This is called the "divide-by-two" method. However, not all vehicles have only two axles. Trucks, for example, can have from three to seven or more axles. A truck with three axles would be counted as 1.5 cars under the divide-by-two method. In order to obtain more accurate estimates, the data must be corrected to account for vehicles with multiple axles. Each year up to 2011 MassDOT has published a series of "axle correction factors." The appropriate factor for each count must be determined based on the year of the count, the road classification of the count location, and whether the count location is within an urban area.

Classification and speed studies as well as volume counts performed by certain ATR models do not need to be axle corrected because they do not use the divide-by-two method. Instead, they record the actual number of vehicles traveling on a roadway. As a result, the counts included in the Appendices requiring axle correction have had the appropriate axle correction factor applied, while those counts not needing axle correction are unchanged.

Table 2: Axle Adjustment Factors for Cape Cod

	Rural Axle Factors							Urban Axle Factors							
	R-1	R-2	R-3	R-5	R-6	R-7	R-0	U-1	U-2	U-3	U-4	U-5	U-6	U-7	U-0
2011 *	0.95	0.97	0.98	0.98	0.98		0.98	0.96	0.98	0.98		0.98	0.99		0.99
2010	0.93	0.97	0.98	0.98	0.98		0.98	0.96	0.97	0.97		0.98	0.98		0.98
2009	0.92	0.96	0.98	0.99	0.99		0.99	0.96	0.96	0.96		0.98	0.98		0.98
2008	0.91	0.94	0.97	0.98	0.98		0.98	0.96	0.97	0.97		0.99	0.99		0.99
2007	0.90	0.93	0.98	0.98	0.98		0.98	0.96	0.97	0.97		0.99	0.99		0.99
2006	0.90	0.96	0.97	0.97	0.97		0.97	0.96	0.97	0.97		0.99	0.99		0.99
2005	0.90	0.98	0.99	0.98	0.98	0.98	0.98	0.97	0.97	0.97	0.97	0.99	0.99	0.99	0.99
2004	0.91	0.98	0.98	0.98			0.98	0.96	0.97	0.97	0.97	0.99	0.99		0.99
2003	0.93	0.97	0.98	0.98			0.98	0.96	0.97	0.97	0.97	0.99	0.99		0.99
2002	0.93	0.97	0.97	0.98			0.98	0.94	0.98	0.98	0.98	0.99	0.99		0.99
2001	0.94	0.96	0.97	0.98			0.98	0.93	0.97	0.97	0.97	0.99	0.99		0.99
2000	0.93	0.97	0.97	0.98			0.98	0.93	0.97	0.97	0.97	0.99	0.98		0.99
1999	0.92	0.97	0.97	0.97			0.97	0.94	0.97	0.97	0.97	0.99	0.99		0.99
1998	0.92	0.97	0.97	0.97			0.97	0.94	0.98	0.98	0.98	0.99	0.99		0.99
1997	0.90	0.97	0.97	0.96			0.97	0.94	0.98	0.98	0.98	0.99	0.99		0.99
1996	0.90	0.97	0.98	0.97			0.98	0.94	0.98	0.98	0.98	0.99	0.99		0.99
1995	0.89	0.97	0.97	0.97			0.97	0.95	0.98	0.98	0.98	0.99	0.99		0.99
1994	0.90	0.97	0.97	0.98			0.97	0.95	0.98	0.98	0.98	0.99	0.98		0.99
1993	0.89	0.97	0.97	0.98			0.98	0.95	0.98	0.98	0.98	0.99	0.98		0.99
1992	0.90	0.97	0.96	0.98			0.98	0.96	0.98	0.98	0.98	0.99	0.99		0.99
1991	0.90	0.96	0.97	0.97	1.00		1.00	0.95	0.98	0.98	0.98	0.99	0.97		0.99
1990	0.87	0.98	0.98	0.98	0.96		0.98	0.94	0.98	0.98	0.98	0.99	0.99		0.99
1989	0.96	0.95	0.97	0.99	1.00		1.00	0.94	0.98	0.98	0.98	0.99	0.99		0.99
1988	0.89	0.96	0.98	0.97	0.97		0.98	0.98	0.97	0.98	0.99	0.99	0.98		0.99
1987	0.92	0.94	0.94	0.97	0.97		0.97	0.90	0.96	0.96	0.96	0.98	0.98		0.98

Source: Massachusetts Highway Department / Mass DOT
*2011 is most recent year that factors have been supplied by MassDOT

5. MassDOT Data and Seasonal Adjustment Factors

Observed traffic volumes at a given location can often vary from month to month. This is especially true on Cape Cod, where summer traffic volumes are higher due to seasonal tourism. In order to compare traffic volume data collected in different months, seasonal adjustment factors must be applied.

5.1. PERMANENT TRAFFIC COUNTING STATIONS

MassDOT currently collects year-round traffic volumes from the following permanent traffic counting stations:

- Route 3 north of the Bourne/Plymouth town line
- Route 6 east of Route 149 (Exit 5)
- Route 6 at the Sagamore Bridge
- Route 28 at the Bourne Bridge
- Route 28 in Yarmouth, east of Higgins Crowell Road
- Route 28 in Barnstable, west of Old Post Road (Cotuit)

Also included in this report is a count station that discontinued in 1997:

- Route 28 in Barnstable, east of Main St (Cotuit)

Table 3, found on the following page, presents the Annual Average Daily Traffic (AADT) and summer Average Daily Traffic (ADT) for the Bourne and Sagamore Bridges. The table 4 presents the AADT and summer ADT for the other permanent traffic counting stations. The summer ADT for a particular year represents the July ADT of that year. If no traffic volumes for July were available, then the August ADT was used instead. Please note that data are not available for all years.

Table 3: Canal Bridges Permanent Traffic Counting Stations

	#707 Bourne Bridge		#708 Sagamore Bridge		Combined (both bridges)	
	Yr.Round	Summer	Yr.Round	Summer	Yr.Round	Summer
2014	44,746	57,980		69,375		127,355
2013	43,909	56,896		71,020		127,916
2012	44,863	58,305	50,448	70,391	95,311	128,696
2011	42,505	58,467	51,489	70,674	93,994	129,141
2010	44,717	59,665	50,272	69,323	94,988	128,988
2009	44,839	58,031	50,052	69,256	94,890	127,287
2008	42,396	55,492	51,019	67,854	93,415	123,346
2007	43,506	57,042	52,559	70,407	96,065	127,449
2006	43,909	57,411	51,916	67,020	95,824	124,431
2005	43,873	58,858	52,282	69,279	96,155	128,137
2004	44,688	59,615	54,143	69,274	98,832	128,889
2003	44,635	60,430	54,114	70,716	98,749	131,146
2002	43,981	60,059	54,905	71,207	98,886	131,266
2001	40,561	54,639	54,309	70,025	94,869	124,664
2000	41,805	56,892	53,832	68,997	95,637	125,889
1999	43,013	59,595	52,434	68,833	95,447	128,428
1998	42,427	58,063	51,490	69,195	93,918	127,258
1997	40,216	56,204	49,716	66,513	89,932	122,717
1996	39,304	54,195	48,071	66,277	87,375	120,472
1995	38,885	52,503	47,994	67,385	86,879	119,888
1994	36,406	52,078				
1993	35,413	49,753				
1992	34,899	49,120				
1991	33,926	48,194	45,667	62,564	79,593	110,758
1990	34,818	49,010	46,571	65,240	81,388	114,250
1989	33,936	49,137	40,814	53,024	74,751	102,161
1988	32,735	46,709	39,822	54,556	72,557	101,265
1987	29,675	39,300	38,078	56,575	67,753	95,875
1986	26,858	35,035	40,870	57,224	67,728	92,259
1985	26,136	36,800	36,877	53,441	63,014	90,241
1984	26,179	41,571	34,244	50,441	60,423	92,012
1983	23,276	29,685	31,695	48,788	54,971	78,473
1982						
1981	15,223	25,427				
1980						
1979	19,480	29,930	30,090	43,792	49,570	73,722
1978	22,256	31,823	28,310	50,557	50,566	82,380
1977	23,113	41,307				
1976	23,173	41,130	26,693	45,260	49,866	86,390
1975	23,484	41,900	24,140	43,095	47,623	84,995
1974	20,971	41,087	23,728	38,979	44,699	80,066
1973	21,635	40,682	25,691	44,824	47,327	85,506
1972	19,479	30,964	23,034	32,742	42,513	63,706
1971	19,280		22,050		41,330	
1970	20,250		22,000		42,250	
1969	16,000		19,400		35,400	

Source: Massachusetts Highway Department / Mass DOT

CAPE COD COMMISSION

Table 4: Other Cape Cod Permanent Traffic Counting Stations

	#20 Rt 3 N of Bourne TL		#15 Rt 6 E of Rt 149, Exit 5		#712 Rt 28 E of Main St, Cotuit		#7351 Rt 28 W of Old Post Rd		#709 Rt 28 E of Higgins Crowell Rd	
	Yr.Round	Summer	Yr.Round	Summer	Yr.Round	Summer	Yr.Round	Summer	Yr.Round	Summer
2014	36,607	47,956					25,937	31,122	17,481	23,075
2013	36.791	47,810					26,107	31,648	17,600	23,296,
2012		47,958								
2011		45,803		67,799			25,758	31,444		23,780
2010	34,822	50,178	50,100	72,002			27,025	32,631	18,320	24,054
2009	34,826	47,308	48,753	70,394			26,906	32,584	18,480	23,959
2008	35,418	46,031	48,619	67,646			26,607	31,967	18,587	24,090
2007	36,302	47,486	50,643	70,177			27,512	32,552	19,065	24,337
2006	34,136	41,840	51,093	69,891			27,003	32,725	20,212	24,995
2005	33,482	42,123	52,391	72,580			27,845	33,564	20,125	25,961
2004	34,477	41,669	53,619	73,154			28,130	33,818	20,736	26,180
2003	54,570	45,570	53,402	74,384			27,373	33,309	20,970	26,662
2002	38,508	45,921	53,845	73,891					21,597	27,025
2001	34,186	42,191	51,940	71,798					21,408	26,632
2000	33,381	41,625	50,128	64,832					21,080	26,747
1999	32,990	41,797	50,257	71,579					21,369	27,530
1998	32,873	42,656	48,524	69,195					21,040	27,422
1997	31,838	41,793	45,961	66,626	20,249	24,570			20,299	27,115
1996	31,074	41,377	44,530	64,672	19,619	24,697			19,730	26,241
1995	30,832	42,070	42,689	61,506	19,800	24,649			19,352	24,782
1994					19,299	24,837				
1993			39,714	60,111	18,709	24,229				
1992	29,510	40,893	39,572	59,549	18,504	24,113				
1991	28,747	38,652	39,156	55,072	18,218	23,668				
1990	28,509	39,930	39,535	57,585	18,087	23,501				
1989	28,474	41,266	38,997	58,217	18,300	23,467				
1988	27,908	40,154	38,646	57,002	18,681	24,210				
1987	27,615	42,757	37,228	55,040	17,510	22,910			21,286	27,714
1986	27,743	40,461	36,452	53,890	16,939	23,569			21,068	27,190
1985	23,227	32,466	33,836	53,043	15,016	20,010			18,158	21,861
1984	20,849	31,212	31,426	49,500	13,709	17,893			17,569	21,193
1983	16,431	28,528	29,006	48,206	12,870	18,000			17,828	21,415
1982	17,396	28,227							17,013	21,214
1981	19,440	35,500	26,740	41,971	12,364	18,035			19,619	26,037
1980	21,535	34,981	26,098	42,174	10,658	15,674			18,361	23,437
1979	19,009	29,831	24,643	38,416	14,816	20,772			19,644	26,597
1978	19,457	31,906	25,536	45,256	10,455	16,762			19,634	27,184
1977	18,648	28,858	24,324	42,845	10,025	15,350				
1976	16,668	27,349	23,048	39,947	15,190	24,651			26,261	32,652
1975	15,721	26,844	21,638	39,222	9,070	14,808			23,897	31,085
1974	15,373	26,230	20,315	36,812	8,660	14,458			23,798	31,261
1973	16,637	29,679	22,049	37,653					22,571	29,316
1972	15,716	28,024	19,824	36,653					21,513	30,357
1971	14,900		18,350						25,000	
1970	13,650		17,200						19,850	
1969	13,300		15,450						19,900	

Source: Massachusetts Highway Department / Mass DOT

5.2. SEASONAL ADJUSTMENT FACTORS

Using the data collected from the permanent traffic counting stations, MassDOT determines the seasonal adjustment factors for the next year. These factors indicate relative traffic volumes throughout the year. For example, weekday traffic in January is approximately half the weekday traffic in July. By multiplying by the Average Daily Traffic (ADT) of a traffic count by a seasonal adjustment factor, an estimate of annual ADT can be produced for that location. ADT volumes from all months can in this way be converted into annual ADT volumes and properly compared.

The seasonal adjustment factors only produce an estimate of annual ADT for several reasons. First, the adjustment factors for 2012 and subsequent years are based on 2010 data, since MassDOT has not supplied monthly adjustment factors since 2011. Moreover, the permanent stations are located on state highways. Seasonal traffic fluctuations may be different on local roadways and streets. Also, none of the permanent stations are located east of Yarmouth. This is significant because seasonal traffic fluctuations are generally greater in areas with higher seasonal population changes, such as the Outer Cape.

For a complete listing of all seasonal adjustment factors from 1983-2011, please see the table on the following page.

CAPE COD COMMISSION

Table 5: Monthly Adjustment Factors for Cape Cod

	Jan	Feb	Mar	Apr	May	Jun	Jul	Aug	Sep	Oct	Nov	Dec
2011*	1.26	1.25	1.20	1.06	0.96	0.89	0.76	0.76	0.92	0.99	1.08	1.14
2010	1.26	1.25	1.19	1.08	0.95	0.88	0.77	0.76	0.93	1.00	1.08	1.15
2009	1.26	1.25	1.19	1.08	0.95	0.88	0.77	0.76	0.93	1.00	1.08	1.15
2008	1.21	1.25	1.19	1.08	0.96	0.89	0.78	0.76	0.93	1.00	1.07	1.14
2007	1.25	1.21	1.17	1.06	0.96	0.86	0.78	0.79	0.93	1.00	1.08	1.14
2006	1.26	1.20	1.18	1.04	0.96	0.86	0.78	0.79	0.93	0.99	1.07	1.12
2005	1.27	1.23	1.18	1.06	0.96	0.85	0.77	0.78	0.93	0.99	1.08	1.15
2004	1.27	1.23	1.18	1.06	0.96	0.85	0.77	0.78	0.93	0.99	1.08	1.15
2003	1.29	1.23	1.16	1.06	0.99	0.87	0.79	0.77	0.95	0.99	1.07	1.14
2002	1.30	1.24	1.16	1.06	0.98	0.86	0.79	0.78	0.93	0.97	1.08	1.14
2001	1.34	1.27	1.18	1.06	0.97	0.86	0.78	0.78	0.94	0.97	1.08	1.13
2000	1.37	1.28	1.20	1.07	0.96	0.87	0.77	0.78	0.93	0.97	1.09	1.14
1999	1.37	1.29	1.23	1.09	0.96	0.87	0.76	0.77	0.94	0.99	1.10	1.15
1998	1.39	1.27	1.23	1.11	0.95	0.87	0.76	0.76	0.93	0.99	1.10	1.16
1997	1.38	1.29	1.22	1.10	0.96	0.86	0.76	0.75	0.92	0.99	1.10	1.19
1996	1.41	1.30	1.22	1.07	0.96	0.86	0.75	0.75	0.91	0.99	1.10	1.19
1995	1.36	1.33	1.24	1.07	0.97	0.86	0.75	0.75	0.90	0.99	1.10	1.19
1994	1.35	1.31	1.25	1.06	0.93	0.86	0.73	0.74	0.89	0.97	1.09	1.15
1993	1.35	1.30	1.24	1.07	0.92	0.85	0.75	0.75	0.90	0.99	1.10	1.17
1992	1.37	1.32	1.29	1.08	0.94	0.87	0.75	0.76	0.90	1.01	1.14	1.21
1991	1.39	1.30	1.22	1.08	0.94	0.87	0.76	0.77	0.95	1.02	1.12	1.20
1990	1.31	1.26	1.16	1.06	0.96	0.85	0.73	0.74	0.94	0.99	1.10	1.22
1989	1.37	1.38	1.25	1.13	0.99	0.89	0.72	0.73	0.94	1.03	1.15	1.17
1988	1.38	1.30	1.21	1.10	0.99	0.83	0.72	0.73	0.91	1.02	1.11	1.15
1987	1.40	1.39	1.23	1.10	0.94	0.85	0.71	0.73	0.96	1.02	1.18	1.25
1986	1.35	1.31	1.21	1.09	1.05	0.84	0.73	0.75	0.96	1.04	1.17	1.22
1985	1.31	1.26	1.17	1.07	0.96	0.92	0.84	0.83	0.97	0.97	1.14	1.16
1984	1.55	1.36	1.46	1.12	1.03	0.85	0.73	0.73	0.94	1.07	1.14	1.24
1983	1.53	1.51	1.30	1.15	0.98	0.82	0.65	0.66	0.87	1.07	1.23	1.30

Source: Massachusetts Highway Department / Mass DOT
*2011 is the last year that MassDOT has supplied monthly adjustment factors

6. Cape Cod Commission Remote Counting Stations

In addition to MassDOT permanent count stations, continuous, year-round data is collected at Cape Cod Commission remote count locations. At these locations vehicles counts are recorded hourly for each approach lane of the intersection.

In 2011, one remote count location, Route 137 @ Route 39 in Harwich, was in operation. Following a system calibration in December 2010, a full year of data was collected in 2011 and most of 2012. A second location in Harwich, Route 124 at Queen Anne Road, became operational in July of 2012. An additional remote count location has been installed on Route 28 at Lumbert Mill Road in Barnstable and became operational in January 2013. Sample data for two locations is shown in the following table (due to operational difficulties some summary data are unavailable).

Table 6 – Average Daily Traffic at Remote Data Collection Sites

	Harwich Rt 137/Rt 39 (2548)		Harwich Rt 124/Queen Anne Rd (2570)		Barnstable Rt 28 E/Lumbert Mill Rd (2897)	
	Yr.Round	Summer	Yr.Round	Summer	Yr.Round	Summer
2014	19,715*	25,893	18,673*	23,753	22,396*	24,854
2013			18,137	23,342	22,467	25,678
2012	19,796	26,652		23,222		
2011	20,326	28,210				

**Year round data is missing one or more months. See figure 6*

7. Results and Analysis

After seeing sustained growth for the second half of 20th century, traffic patterns on Cape Cod have been less consistent early in the 21st century. Over the last ten years (2004-2014), there has been an overall 3.20% decrease in Cape-wide traffic.

7.1. PERMANENT COUNTING STATIONS AND BRIDGE CROSSINGS

Permanent Counting Stations can be used to show a trend in road usage over time. As can be seen in the following table, traffic volumes on Route 6 and Route 28 have decreased over the last ten years. Route 3 north of the Bourne/Plymouth town line has seen over 16.0% growth since 2004. When considered together, both bridges have remained fairly level since 2004 (traffic increasing on the Sagamore Bridge with a greater decline on the Bourne Bridge). The stations at the Sagamore Bridge, Route 28 East of Higgins Crowell Road and Route 28 West of Post Road showed negative growth rates between 2013 and 2014. Due to equipment problems, not all stations were available for analysis.

Table 7: Growth Rates - Permanent Counting Stations and Bridge Crossings

Permanent Traffic Counting Station	10 Year Total Growth	10 Year Average Annual Growth Rate	One Year Growth Rate 2013-2014
#15: Rt 6 E of Rt 149 (Ex. 5)	-6.76%	-0.70%	n/a
#20: Rt 3 N of Bourne TL	16.0%	1.49%	0.30%
#707: Bourne Bridge	-0.97	-0.10%	1.90%
#708: Sagamore Bridge	1.8%	0.17%	-2.32%
#709: Rt 28 E of Higgins Crowell	-11.2%	-1.19	-0.95
#7351: Rt 28 W of Old Post Rd	-7.03%	-0.73%	-1.67

With the Bourne and Sagamore Bridges providing the primary access to and from Cape Cod, observing traffic trends at these stations can provide useful insight into annual and seasonal traffic trends. Despite the unavailability of complete data for the Sagamore Bridge in 2014, a review of the most recent (2012) year's data is likely to be consistent with the latest year. In total, over 35 million vehicles crossed the Cape Cod Canal on Bourne or Sagamore Bridge in one year

Traffic data have been collected at permanent count stations at both bridges since 1972. Carrying roughly twice as many vehicles today as in 1972, the story of traffic over the bridges is the story of traffic on Cape Cod.

As shown in the figure below, both summer and annual average daily traffic (ADT) over the bridges showed an overall upward trend from the early 1970's through the early 2000's, reaching a maximum in 2002. Traffic volumes, on average, dropped from 2002 to 2007 before trending slightly upward in recent years. This figure has not been updated since 2012 because traffic counters have not been able to supply consistent data throughout the year.

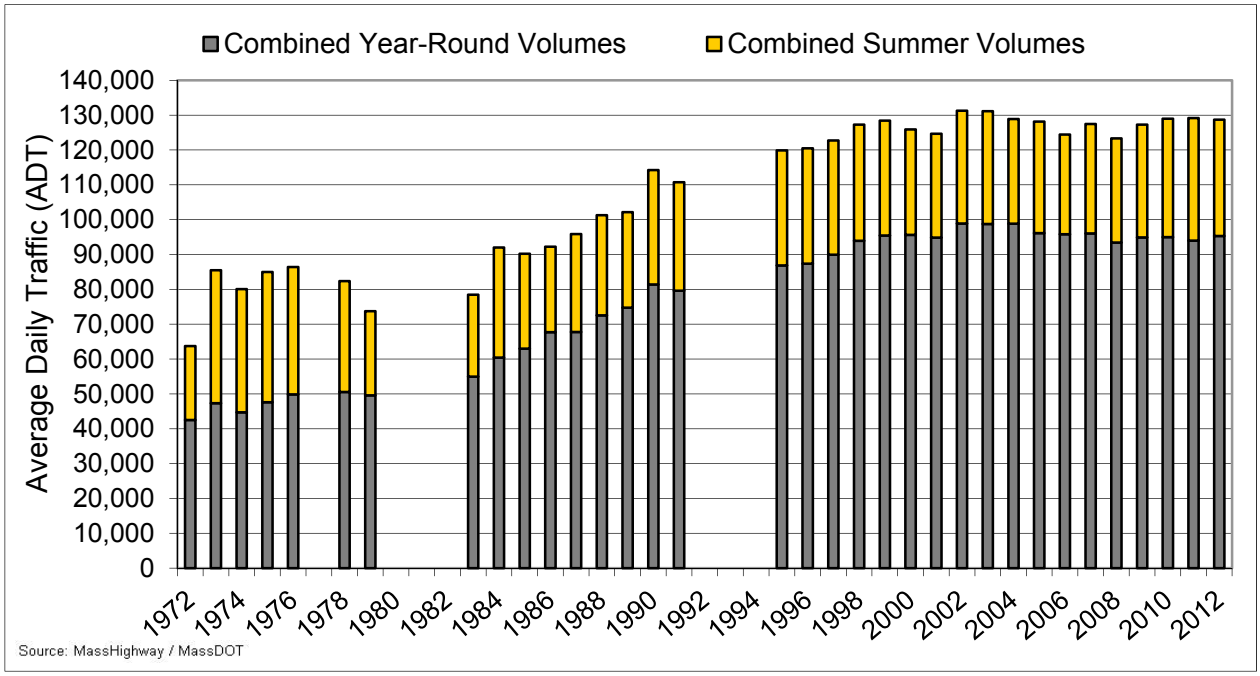

Figure 1 – Combined Average Daily Traffic over Bourne and Sagamore Bridges

Seasonal traffic trends over the bridges have also changed considerably over the years. Since 1972, traffic has tended to be more spread out over 12 months as opposed to concentrated during the summer months. As shown in the following figure this trend, along with the overall increase in traffic, has resulted in 2011 traffic volumes throughout almost the entire year in excess of 1972 traffic volumes in the summer.

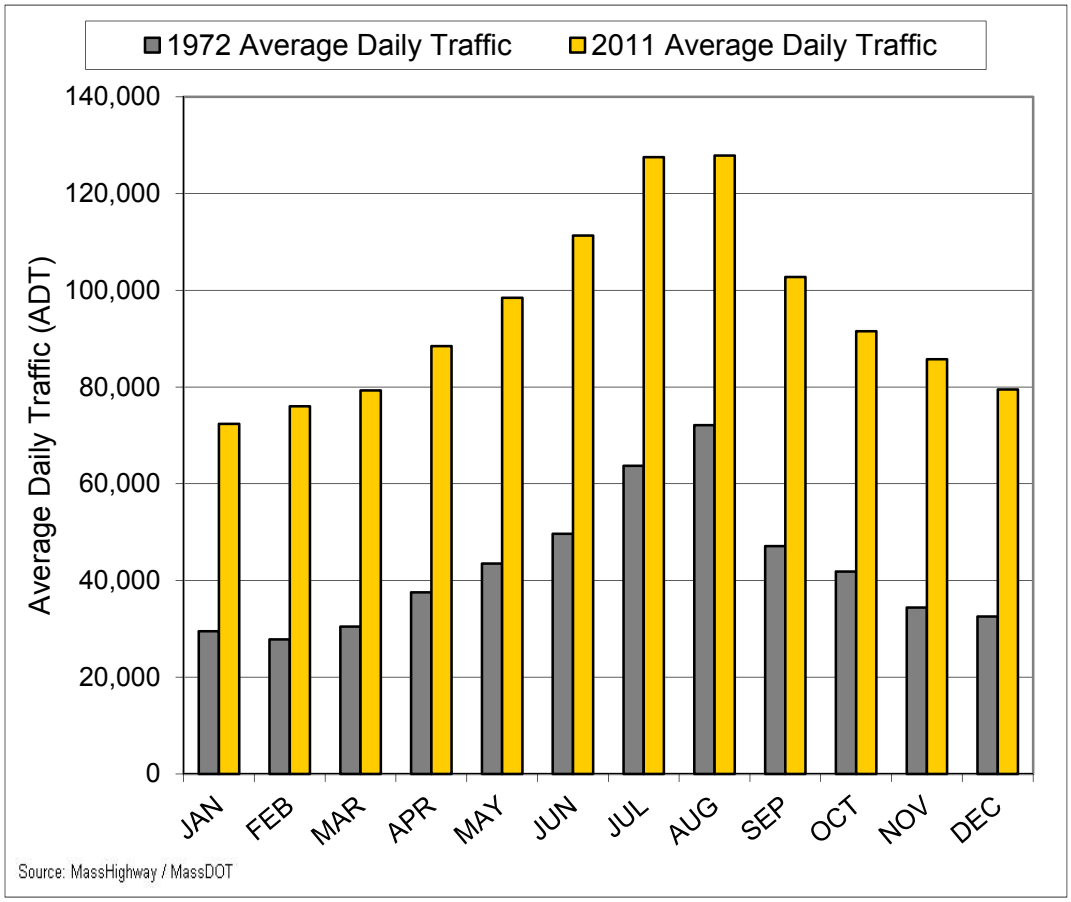

Figure 2 - Historic Monthly ADT Changes at the Bourne and Sagamore Bridges

The figure below shows daily traffic volumes from Memorial Day in May until Labor Day in September at the Bourne and Sagamore Bridges. Weekend volumes are shown with shaded dark lines and weekday volumes are shown with lightly shaded lines. Weekends are defined as Friday through Sunday. Data suggests that traveling mid-week has the least chance for delays and traveling on Friday has the highest chance for delays. The highest summer volumes recorded were on August 8th at 65,686 crossings on the Bourne Bridge and 79,161 crossing on the Sagamore Bridge. The lowest summer volumes were recorded on July 4th at 35600 crossing on the Bourne Bridge and 41583 crossings on the Sagamore Bridge. The low vehicle volumes on July 4th contradict the extraordinary amount of people visiting Cape Cod that weekend, but suggest that travel on the day of holidays is relatively calm because most visitors travel in the days prior or afterwards.

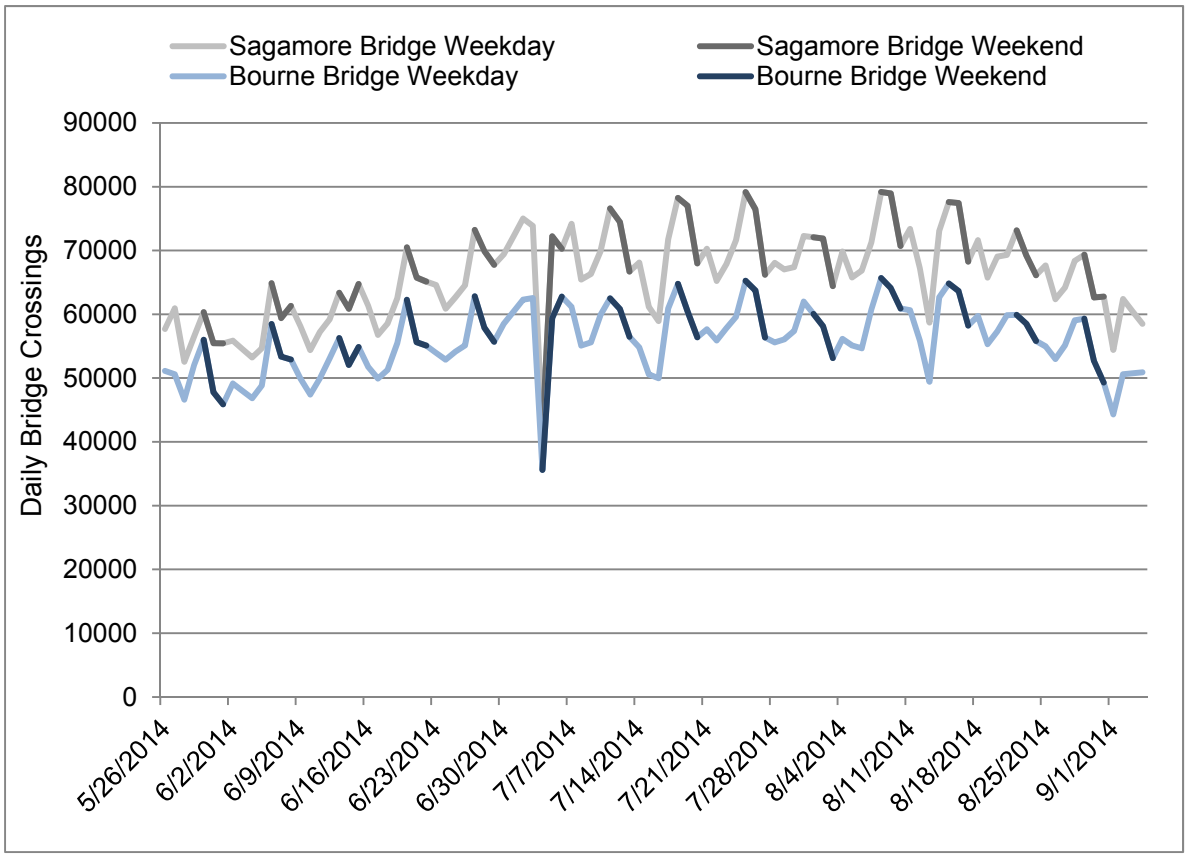

Figure 3: Weekend vs. Weekday Trips across the Cape Cod Canal Bridges

The figure below compares the total monthly vehicle traffic in both directions on the Bourne and Sagamore Bridges in 2014. The Sagamore Bridge was consistently crossed more each month. In the summer months, both bridges received increased traffic and the difference in usage between the bridges increased. The Sagamore Bridge data are incomplete up to May 2014. The absence of data for the other months limited the extent of analysis.

The different usage of the two bridges shows a similar trend when examining directional volumes, as shown by the figure below. More vehicles cross the Sagamore Bridge than the Bourne Bridge each month. During certain months, the northbound traffic on the Bourne Bridge is comparable in number to the southbound traffic on the Sagamore Bridge. This could suggest that travelers may use different bridges to travel to and from their Cape Cod destination. The access to and from the Canal roadways to the bridges varies in each crossing direction

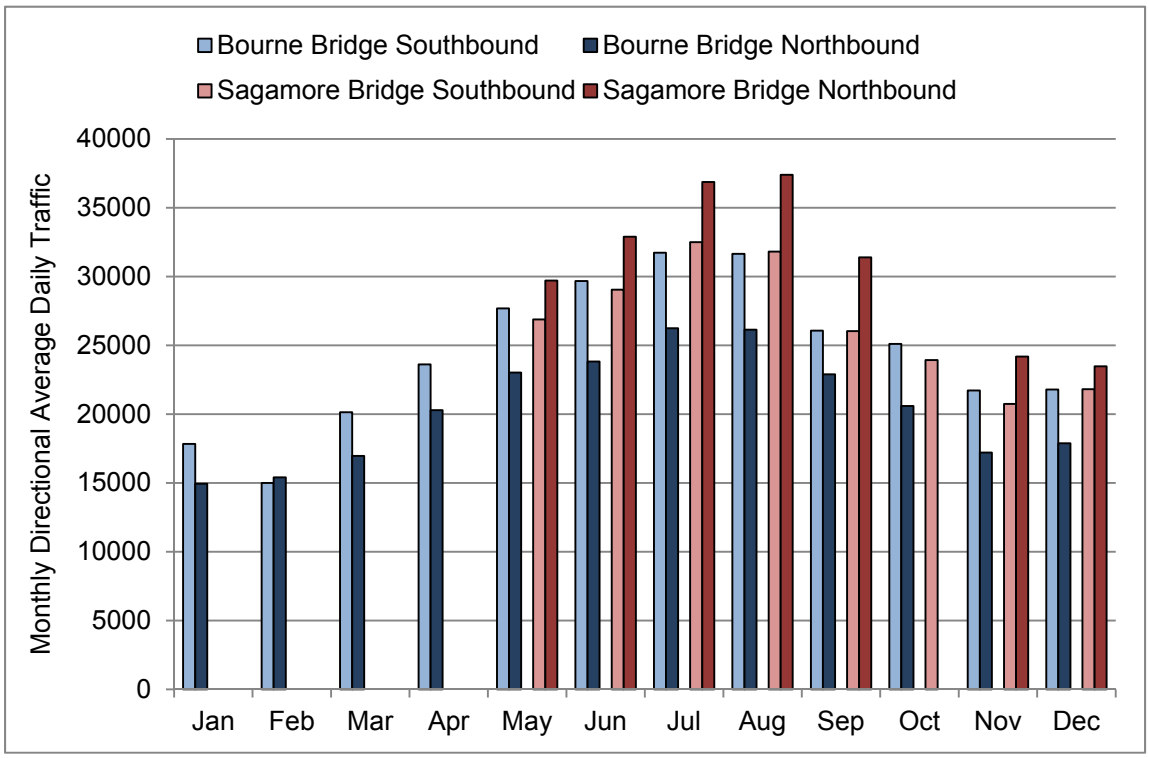

Figure 4: Monthly Directional Average Daily Traffic at the Cape Cod Canal Bridges

MassDOT remote counting stations located on Route 28 in the towns of Barnstable and Yarmouth show useful insight into traffic trends in the Mid Cape area in 2014. The figure below show the summer average daily traffic (ADT) for each hour of the day at the locations of Route 28 east of Higgins Crowell Road and Route 28 west of Putnam Avenue. The data shows that during the summer there was typically more traffic on Route 28 at the location in Barnstable east of Putnam Avenue in Cotuit than in the Location in Yarmouth East of Higgins Crowell Road, except between the hours of 6pm and 9pm.

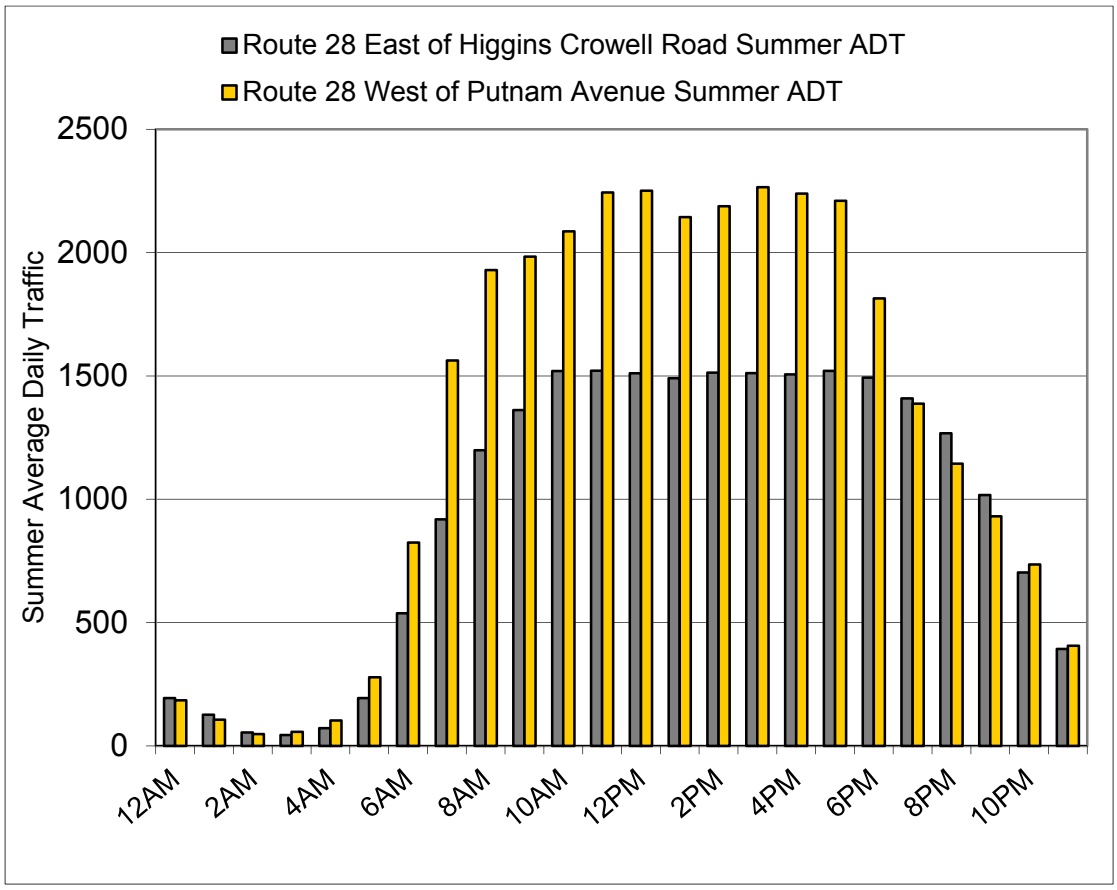

Figure 5: Hourly Summer Data at MassDOT Permanent Counting Stations on Route 28

The graph below shows the monthly volumes that were counted by Cape Cod Commission permanent counting stations. The chart only includes months that more than a day of missing data. The intersection at Route 28 and Lumbert Mill Road in Barnstable showed the highest volumes of the three locations in each month except July and August. This location had the most consistent volume year round. The intersections in Harwich, Route 124 at Queen Anne Road and Route 137 at Route 39 showed a larger increase in volume during the months of July and August. The monthly total for July and August for the Route 137 at Route 39 intersection showed highest volumes of the three locations.

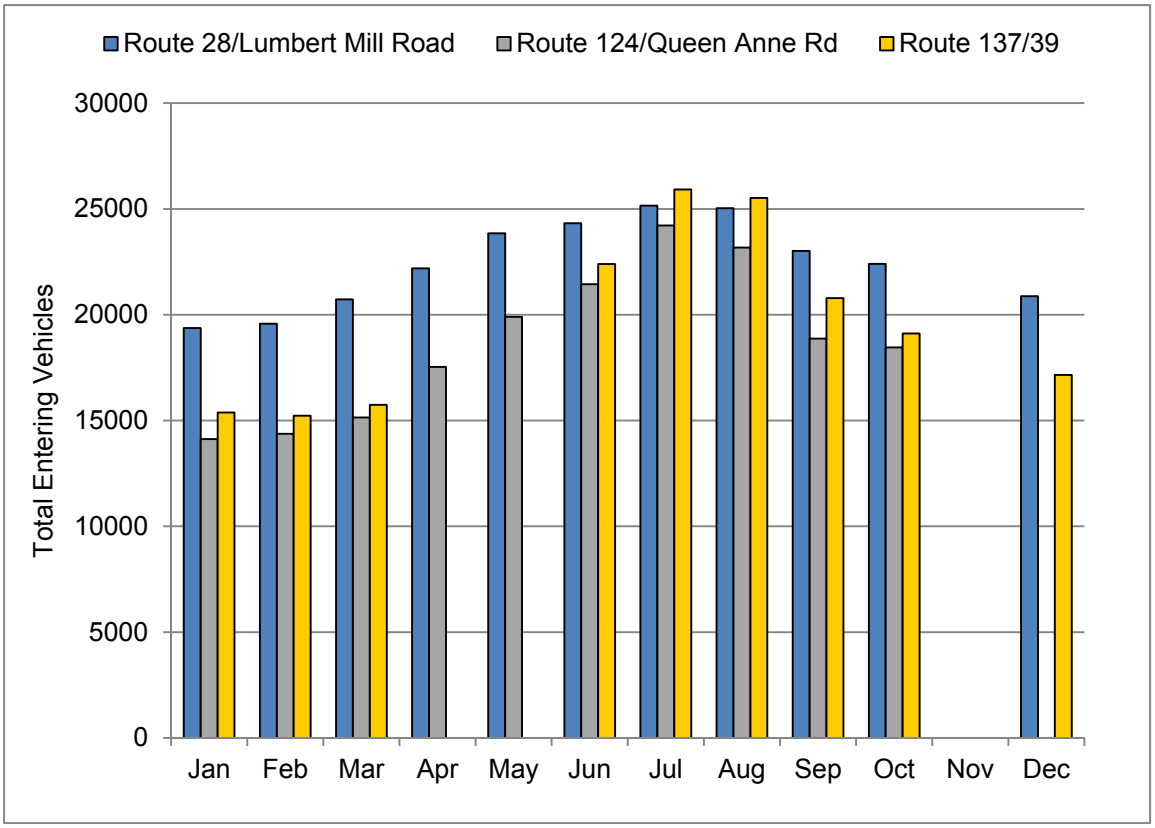

Figure 6: Monthly Traffic Volumes Recorded at Cape Cod Commission Permanent Counting Stations

7.2. CAPE-WIDE TRAFFIC

The ten-year period between 2004 and 2014 was the sixth consecutive ten-year period of negative growth. Each ten-year period prior to the 1998-2008 decade experienced positive growth. 1994 was the first year the Cape Cod Commission's Traffic Counting Program had sufficient data to run a ten-year analysis (since the program began in 1984), and this period had almost 15% growth. As the following chart shows, even though the percent change for the sets of 10-year periods ending after 2002 had been decreasing, it was still a positive change. Between 2002 and 2007, traffic volume changes during overlapping 10-year periods have been increasing, albeit at a slower pace each year.

In 2009, we see the most severe 10-year drop in traffic volumes since the CCC has been keeping track of the statistic (-9.05%). While one may be tempted to assume this means traffic has decreased in 2009 since 2008, it is important to remember that the 10-year period ending in 2008 includes comparisons beginning with 1998 – a year that had significantly lower traffic volumes than the year 1999. 1999 volumes are included in the 10-

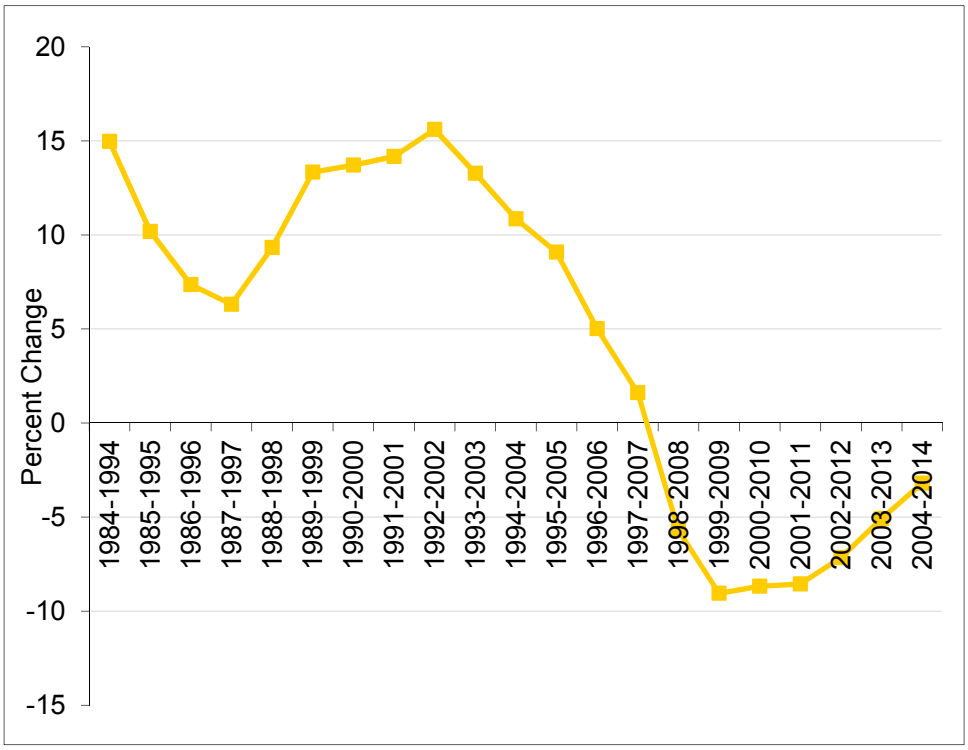

Figure 7: Percentage Change for 10-Year Periods

year analysis for 1999-2009, and contribute to the 10-year decline for the period. Cape-wide traffic actually increased from 2008 to 2009 by 4.51%.

This same pattern continues in 2014, where the ten-year period from 2004-2014 shows 3.2% decline.

The following table shows the growth rates for various sub-regions and roads of Cape Cod over a 10-year period. The average annual growth rate between 2004 and 2014 is -0.33% for all of Cape Cod. From 2004 to 2014 all regions except for the Upper Cape experienced traffic declines with the greatest declines observed in the Mid-Cape, followed by the Outer- and Lower Cape. The 2013-2014 comparison however suggest that this trend may be reversing with positive traffic growth observed in all regions except for the Lower Cape

Table 8: Cape Cod Summer Traffic Growth by Subregion

Region*	Number of Comparisons**	10-Year Total Growth	10-Year Annual Average Growth Rate	One-Year Growth Rate 2013-2014
Upper Cape	115	1.23%	0.12%	2.56%
Mid-Cape	113	-7.37%	-0.77%	2.27%
Lower Cape	74	-5.66%	-0.59%	-2.75%
Outer Cape	68	-5.77%	-0.60%	5.87%
All Roads	**370**	**-3.20%**	**-0.33%**	**2.04%**

*Upper = Bourne, Sandwich, Falmouth, Mashpee | Mid = Barnstable, Yarmouth, Dennis
Lower = Harwich, Chatham, Brewster, Orleans | Outer = Eastham, Wellfleet, Truro, Provincetown

** Corresponds to ten-year analysis only

In regards to the traffic volume change from 2004 to 2014, it is unclear what is responsible for the notable decrease. The Cape-wide population has shown a moderate decline during a portion this time period (see following table), and conventional trip generators (commercial establishments, residences, etc.) have not been reduced.

Table 9: Barnstable County Population Estimate

	1990	2000	2010	% Change 2000-2010
Population	186,605	222,230	215,888	-2.85%

Source: U.S. Census Bureau, Census 2010, Census 2000, Census 1990

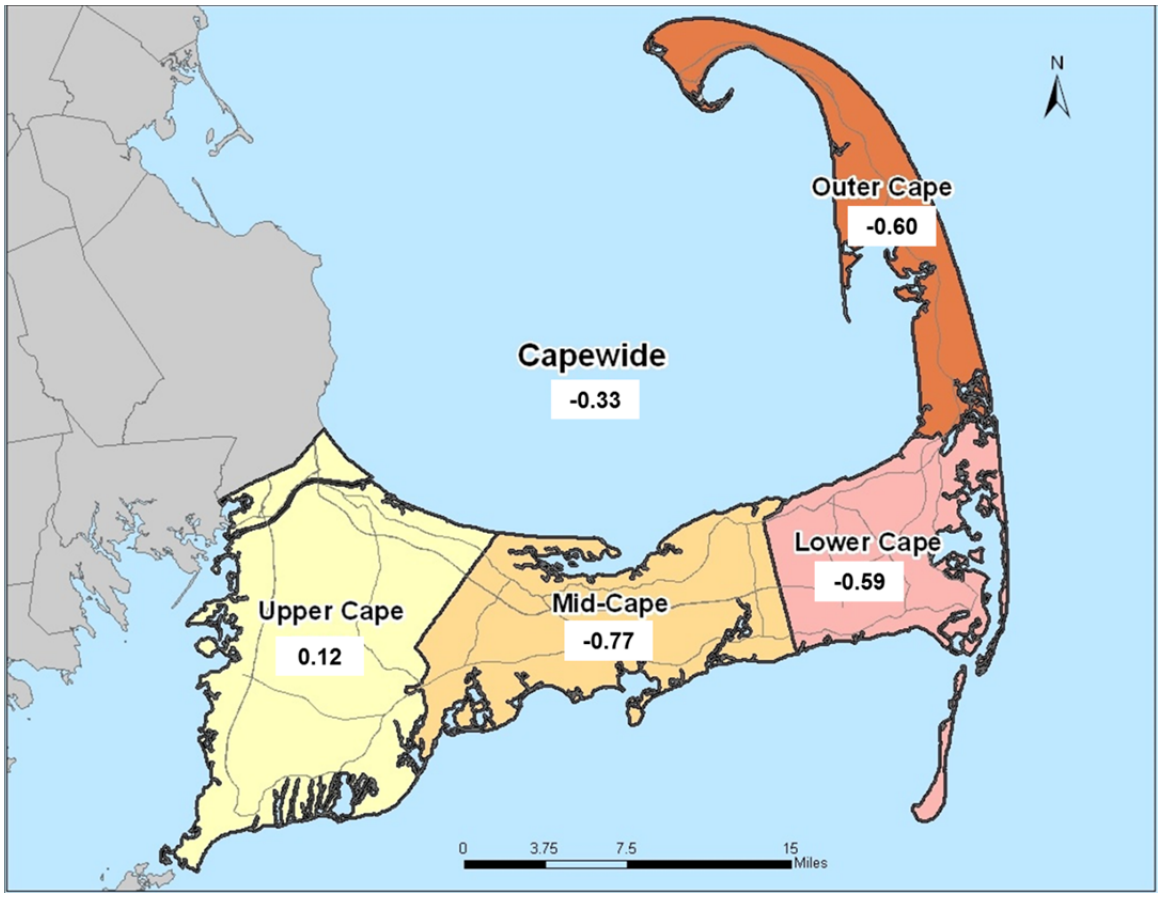

Figure 8: Subregion 10-year Average Annual Growth Rate (%)

CAPE COD COMMISSION

7.3. SPEED DATA

The map on the following page shows data that were collected at various locations by Automatic Traffic Recorders (ATR) from 2012 to 2014. In addition to collecting volume at a point on a road segment, ATRs can be programed to collect the classification and the 85th percentile speed of vehicles. The 85th percentile speed is the industry standard for setting speed limits. This is the speed at which 85 percent of the vehicles are not exceeding. These data were used to show locations that could have issues with speeding, congestion or slow drivers.

A red star on the map shows a location where an ATR measured speeds are 5 MPH or more below the posted speed limit. A yellow circle indicates a location where ATR speeds were measured to be within 5 MPH of the posted speed limit. A green lightning bolt indicates a location where speeds were measured to be 5 MPH or greater than the posted speed limit.

Posted speed limits were obtained from the MassDOT roadway inventory database. Locations were chosen based on available ATR data and posted speed limit data.

The locations that showed speeds 5 MPH or more higher than the posted speed limit include:

- Old Stage Road north of Skunknett Road in Barnstable
- Route 6 Bypass Road west of the Belmont Circle in Bourne
- Highbank Road west of Main Street in Dennis
- Spring Bars Road east of Worcester Court Avenue in Falmouth
- Barrows Road north of Route 28 in Falmouth, Old Barnstable Road at the Mashpee/Falmouth town line
- Route 28 East of Sisson Road (Route 39) in Harwich
- Jobs Fishing Road north of Route 28 in Mashpee
- Race Point Road north of Route 6 in Provincetown
- Route 130 West of Pine Street in Sandwich
- Strawberry Lane south of Route 6A in Yarmouth
- Setucket Road west of North Dennis Road in Yarmouth
- Camp Street north of Buck Island Road in Yarmouth.

The locations that showed speeds 5mph lower than the posted speed limit include:

- Route 6A at the Brewster/Orleans town line
- Route 28 west of Shore Road in Falmouth
- Route 124 north of Long Pond Drive in Harwich
- Route 28 at the Mashpee/Barnstable town line
- Route 151 west of Market Street in Falmouth
- Bradford Street Between Conwell Street and Johnson Street in Provincetown
- Route 28 east of Seaview Drive in Yarmouth.

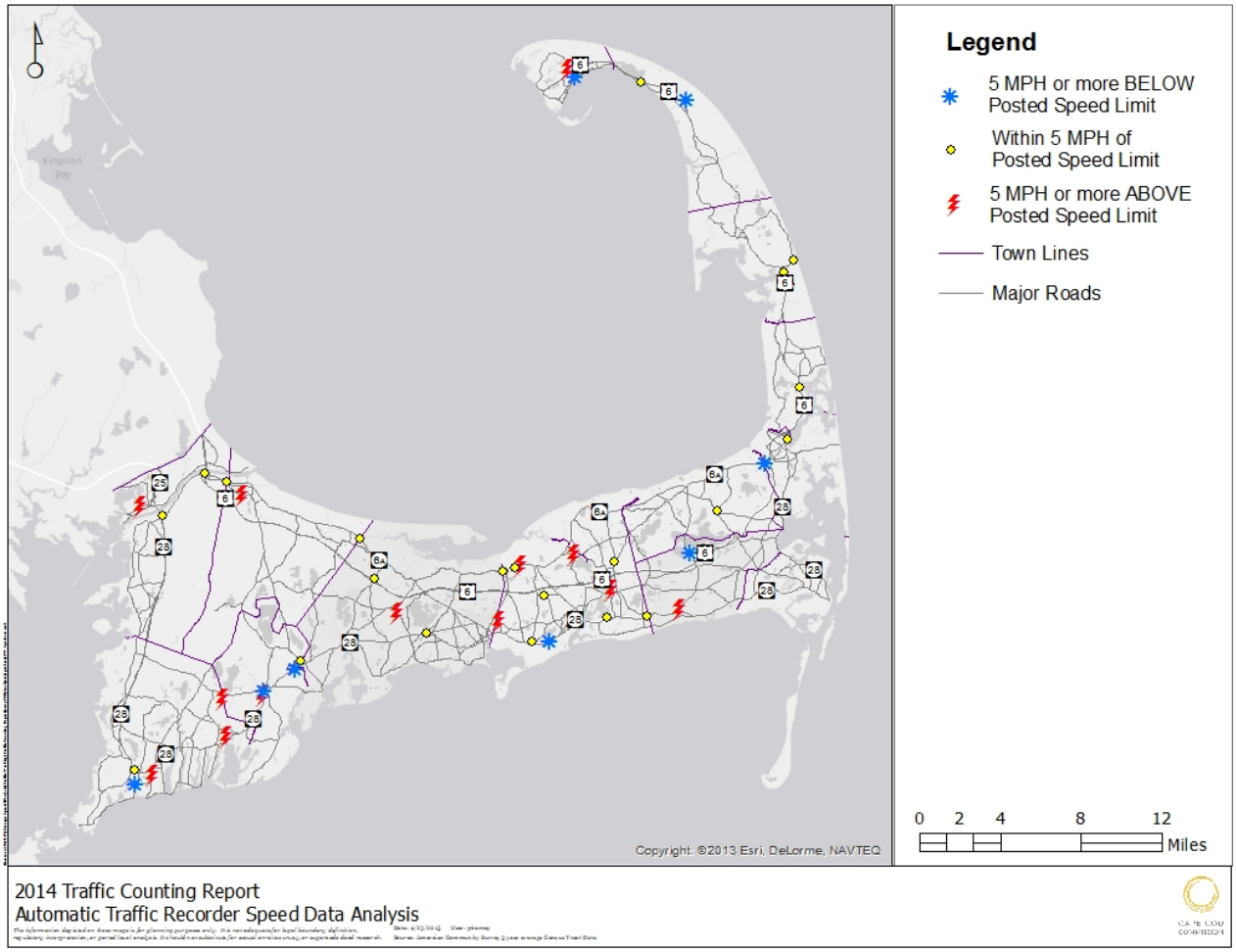

Figure 9: Speed Data Graph Showing Locations Non-Compliant Speeds

CAPE COD COMMISSION

Glossary of Abbreviations

TOWN NAMES:	ABBREVIATION	TOWN
	BARN	BARNSTABLE
	BOUR	BOURNE
	BREW	BREWSTER
	CHAT	CHATHAM
	DENN	DENNIS
	EAST	EASTHAM
	FALM	FALMOUTH
	HARW	HARWICH
	MASH	MASHPEE
	ORLE	ORLEANS
	PROV	PROVINCETOWN
	SAND	SANDWICH
	TRUR	TRURO
	WELL	WELLFLEET
	YARM	YARMOUTH

DEFINITIONS:	ABBREVIATION	DEFINITION
	AADT	ANNUAL AVERAGE DAILY TRAFFIC
	ADT	AVERAGE DAILY TRAFFIC
	AXADT	AXLE ADJUSTED AVERAGE DAILY TRAFFIC
	E, W	EAST, WEST
	EB	EASTBOUND
	LN	LANE
	N, S	NORTH, SOUTH
	NB	NORTHBOUND
	RD	ROAD
	ROT	ROTARY
	RT	ROUTE
	SB	SOUTHBOUND
	ST	STREET
	TL	TOWN LINE
	TEV	TOTAL ENTERING VEHICLES
	WB	WESTBOUND

Figure 10: Cape Cod Road Network

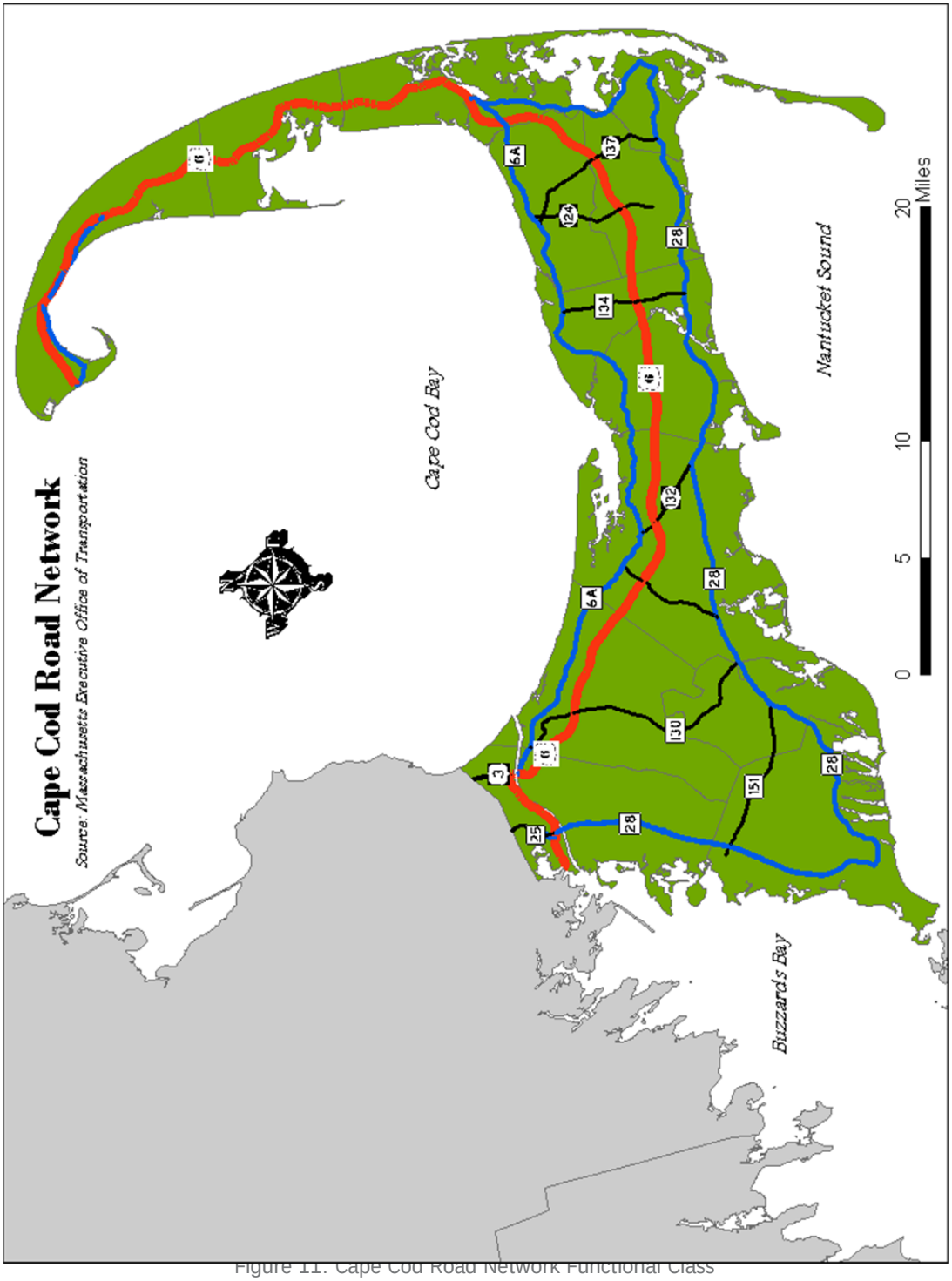

Figure 11: Cape Cod Road Network Functional Class

CAPE COD
COMMISSION

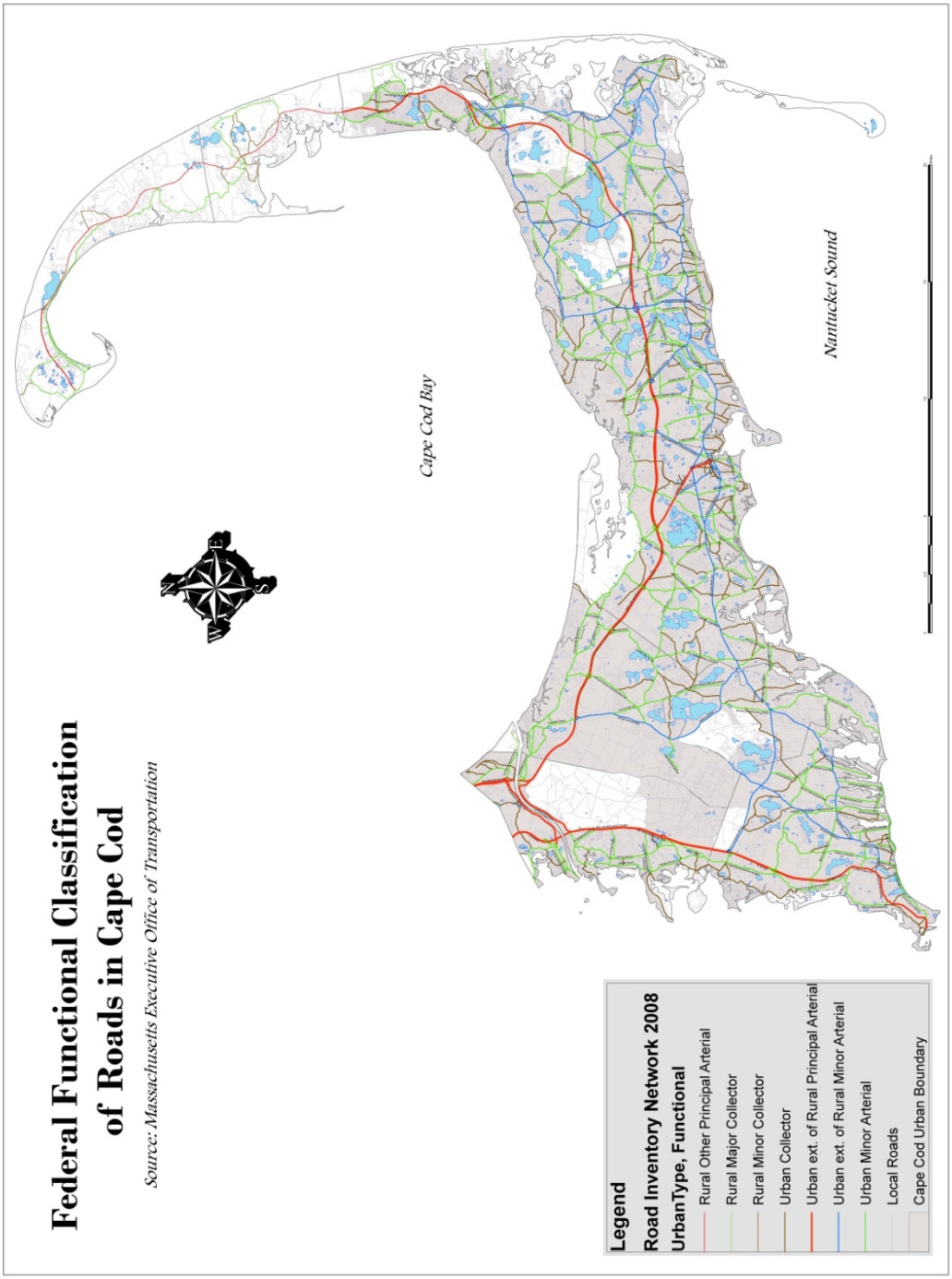

Appendices

The appendices contain traffic count data collected since 2004. Appendix A includes a summary of all ATR counts obtained in 2014. Appendix B makes up the body of the Traffic Counting Report. It includes all Automatic Traffic Recorder counts obtained from 2004 to 2014, arranged geographically by town (starting in the Upper Cape area at Bourne and ending in the Outer Cape area at Provincetown). Appendix C includes a listing of counts taken on weekends arranged by town and then by route name. Appendix D is a collection of turning movement counts performed at Cape Cod intersections from 2004 to 2014. Appendix E summarizes bicycle pedestrian counts. Appendix F is a summary of park and ride lot capacity counts. Appendix G details travel time studies on Cape Cod. Appendix H details data collected at the Cape Cod Commission remote monitoring locations since 2011.

CAPE COD
COMMISSION

CAPE COD COMMISSION

3225 MAIN STREET • P.O. BOX 226 • BARNSTABLE, MASSACHUSETTS 02630
(508) 362-3828 • Fax (508) 362-3136 • www.capecodcommission.org

Current Year Counts

Next Section
Bourne 01

2014 Traffic Counts

Year	Begin Date	End Date	Weather	% Trucks	Dir.	Axle Adj. ADT	Speed MPH	PEAK HOUR DATA [Date&Day	Hour	Vol]	Four~ Five	AADT
Bourne												
Rt 28 N of Otis Rotary											Site Code 20121	
2014	8/4/14	8/8/14			**Total**	**43,292**		**8/8/14 Fri**	**15**	**3,314**	**3,151**	**32,902** ❄
					NB	20,783				1,506	1,651	15,795 ❄
					SB	22,501				1,808	1,499	17,101 ❄
Bourne Falmouth												
Rt 28A @ Bour/Falm TL											Site Code 20123	
2014	6/9/14	6/12/14	Overcast		**Total**	**8,879**		**6/11/14 Wed**	**16**	**855**	**784**	**7,902**
Bourne Wareham												
Rt 6 @ Bour/Ware TL											Site Code 20817	
2014	8/4/14	8/8/14			**Total**	**25,862**		**8/8/14 Fri**	**15**	**2,328**	**1,957**	**19,655** ❄
					EB	15,745				1,677	1,142	11,966 ❄
					WB	10,108				651	814	7,682 ❄
Bourne												
Rt 6 Bypass W of Belmont Circle											Site Code 20127	
2014	8/26/14	8/28/14	Clear		**Total**	**8,371**		**8/27/14 Wed**	**17**	**747**	**708**	**6,362**
					EB	2,799				247	214	2,127
					WB	5,574				500	494	4,236
Bourne												
Rt 6 Bypass E of Memorial Circle											Site Code 21263	
2014	8/26/14	8/28/14	Clear		**Total**	**6,934**		**8/27/14 Wed**	**17**	**626**	**576**	**5,270**
					EB	2,160				197	190	1,642
					WB	4,775				429	386	3,629
Bourne												
Rt 6 Scenic E of Brigantine Passage											Site Code 21321	
2014	8/4/14	8/8/14			**Total**	**35,088**		**8/8/14 Fri**	**11**	**2,838**	**2,509**	**26,667** ❄
					EB	15,445				1,451	1,087	11,738 ❄
					WB	19,637				1,387	1,421	14,924 ❄
Bourne Sandwich												
Rt 6A @ Bour/Sand TL											Site Code 20133	
2014	5/27/14	5/29/14	Clear		**Total**	**12,814**		**5/28/14 Wed**	**15**	**988**	**994**	**12,301**
					EB	7,355				553	540	7,061
					WB	5,461				435	453	5,243
Bourne												
Adams St S of Sandwich Rd											Site Code 20815	
2014	5/27/14	5/29/14	Clear		**Total**	**7,273**		**5/28/14 Wed**	**17**	**582**	**529**	**6,982**
					NB	3,427				307	254	3,290
					SB	3,846				275	276	3,692

2014 Traffic Counts

Year	Begin Date	End Date	Weather	% Trucks	Dir.	Axle Adj. ADT	*Speed MPH*	PEAK HOUR DATA [Date&Day	Hour	Vol]	Four~ Five	AADT
Bourne												
Canal Rd S of Scenic Hwy											Site Code 20189	
2014	8/26/14	8/28/14	Clear		**Total**	**6,223**		**8/27/14 Wed**	**17**	**439**	**396**	**4,729**
					NB	4,032				308	281	3,064
					SB	2,192				131	116	1,666
Bourne												
Church Ln N of Rt 6 Scenic											Site Code 20814	
2014	5/27/14	5/29/14	Clear		**Total**	**2,059**		**5/28/14 Wed**	**8**	**178**	**167**	**1,977**
					NB	1,032				57	107	991
					SB	1,031				121	60	990
Bourne												
Sandwich Rd Connector E of Bourne Rotary											Site Code 20850	
2014	8/4/14	8/8/14			**Total**	**29,325**		**8/8/14 Fri**	**17**	**2,338**	**2,106**	**22,287** ❄
					EB	17,494				1,376	1,216	13,295 ❄
					WB	11,820				962	889	8,983 ❄
Bourne												
Shore Rd S of Barlows Landing Rd											Site Code 20139	
2014	6/9/14	6/12/14	Overcast		**Total**	**3,312**		**6/11/14 Wed**	**12**	**302**	**270**	**2,948**
					NB	1,657				142	134	1,475
					SB	1,652				160	135	1,470
Bourne												
Trowbridge Rd W of Bourne Rotary											Site Code 20141	
2014	8/26/14	8/28/14	Clear		**Total**	**8,277**		**8/27/14 Wed**	**17**	**736**	**698**	**6,291**
					EB	4,523				393	423	3,437
					WB	3,752				343	273	2,852
Bourne												
Waterhouse Rd S of Cotuit Rd											Site Code 21192	
2014	8/26/14	8/28/14	Clear		**Total**	**4,171**		**8/27/14 Wed**	**15**	**587**	**439**	**3,170**
					NB	2,534				417	296	1,926
					SB	1,637				171	143	1,244
Sandwich												
Rt 130 S of Rt 6A											Site Code 20942	
2014	5/27/14	5/29/14	Clear		**Total**	**3,323**		**5/28/14 Wed**	**16**	**259**	**268**	**3,190**
Sandwich												
Rt 130 N of Jan Sebastian Dr											Site Code 21329	
2014	6/2/14	6/4/14	Clear		**Total**	**21,167**		**6/3/14 Tue**	**16**	**1,815**	**1,740**	**18,839**
					NB	10,632				966	937	9,462
					SB	10,534				849	804	9,375

2014 Traffic Counts

Year	Begin Date	End Date	Weather	% Trucks	Dir.	Axle Adj. ADT	*Speed MPH*	PEAK HOUR DATA [Date&Day	Hour	Vol]	Four~ Five	AADT
Sandwich												
Rt 130 W of Pine St											Site Code 21340	
2014	6/2/14	6/4/14	Clear	**5.4%**	**Total**	**3,979**		**6/3/14 Tue**	**17**	**355**	**318**	**3,541**
					EB	2,290	*33*			198	181	2,038
					WB	1,697	*33*			157	138	1,510
Sandwich												
Rt 6 Btwn Exits 2 & 3											Site Code 20161	
2014	8/5/14	8/7/14			**Total**	**60,948**		**8/6/14 Wed**	**17**	**4,373**	**4,298**	**46,320** ❄
					EB	31,114				2,262	2,061	23,647 ❄
					WB	29,824				2,111	2,236	22,666 ❄
Sandwich Barnstable												
Rt 6 @ Sand/Barn TL											Site Code 7186	
2014	8/4/14	8/7/14			**Total**	**59,045**		**8/5/14 Tue**	**10**	**3,902**	**3,433**	**44,874** ❄
					EB	28,921				1,909	1,818	21,980 ❄
					WB	30,096				1,993	1,614	22,873 ❄
Sandwich												
Cotuit Rd N of Farmersville Rd											Site Code 21335	
2014	6/2/14	6/4/14	Clear		**Total**	**14,880**		**6/3/14 Tue**	**17**	**1,389**	**1,249**	**13,243**
					NB	7,398				589	545	6,584
					SB	7,484				800	704	6,661
Sandwich												
Cotuit Rd S of Farmersville Rd											Site Code 21336	
2014	8/6/14	8/8/14	Clear		**Total**	**9,702**		**8/7/14 Thu**	**17**	**829**	**749**	**7,374**
					NB	5,349				472	349	4,065
					SB	4,353				357	400	3,308
Sandwich												
Cotuit Rd N of S Sandwich Rd											Site Code 21088	
2014	8/6/14	8/8/14	Overcast		**Total**	**7,504**		**8/7/14 Thu**	**17**	**643**	**583**	**5,703**
					NB	3,631				270	252	2,760
					SB	3,874				373	331	2,944
Sandwich												
Cotuit Rd S of S Sandwich Rd											Site Code 21089	
2014	8/6/14	8/8/14	Clear		**Total**	**6,302**		**8/7/14 Thu**	**17**	**629**	**581**	**4,790**
					NB	3,549				308	284	2,697
					SB	2,755				321	297	2,094
Sandwich Mashpee												
Cotuit Rd @ Sand/Mash TL (Middle)											Site Code 20147	
2014	6/2/14	6/4/14	Clear		**Total**	**7,091**		**6/3/14 Tue**	**17**	**639**	**570**	**6,311**
					NB	3,567				349	312	3,175
					SB	3,523				290	259	3,135

2014 Traffic Counts

Year	Begin Date	End Date	Weather	% Trucks	Dir.	Axle Adj. ADT	*Speed MPH*	PEAK HOUR DATA [Date&Day	Hour	Vol]	Four~ Five	AADT
Sandwich Mashpee												
Cotuit Rd @ Sand/Mash TL (N end)											Site Code 21284	
2014	6/2/14	6/4/14	Clear		**Total**	**7,586**		**6/3/14 Tue**	**17**	**710**	**587**	**6,752**
					NB	3,746				314	250	3,334
					SB	3,839				396	337	3,417
Sandwich Mashpee												
Cotuit Rd @ Sand/Mash TL (S end)											Site Code 21283	
2014	8/6/14	8/8/14	Clear	**4.1%**	**Total**	**4,223**		**8/7/14 Thu**	**17**	**379**	**354**	**3,209**
					NB	2,050	*43*			132	145	1,558
					SB	2,173	*43*			247	209	1,651
Sandwich												
Farmersville Rd E of Cotuit Rd											Site Code 20939	
2014	6/2/14	6/4/14	Clear		**Total**	**6,684**		**6/3/14 Tue**	**17**	**654**	**530**	**5,949**
Sandwich												
Harlow Rd E of Cotuit Rd											Site Code 7224	
2014	8/6/14	8/8/14	Clear	**11.3%**	**Total**	**4,509**		**8/7/14 Thu**	**16**	**451**	**475**	**3,427**
					EB	2,176	*35*			198	204	1,654
					WB	2,332	*40*			253	270	1,772
Sandwich												
Jan Sebastian Dr E of Rt 130											Site Code 20940	
2014	6/2/14	6/4/14	Clear		**Total**	**4,298**		**6/3/14 Tue**	**8**	**402**	**376**	**3,825**
					EB	2,156				253	154	1,919
					WB	2,143				149	222	1,907
Sandwich												
Old County Ln E of Jones Ln											Site Code 7117	
2014	6/2/14	6/4/14	Clear	**12.4%**	**Total**	**606**		**6/3/14 Tue**	**16**	**50**	**51**	**539**
					EB	309				26	29	275
					WB	298				24	22	265
Sandwich												
Service Rd E of Rt 130											Site Code 20937	
2014	6/2/14	6/4/14	Clear		**Total**	**1,948**		**6/3/14 Tue**	**17**	**162**	**153**	**1,734**
					EB	939				81	70	836
					WB	1,013				81	83	902
Sandwich												
South Sandwich Rd @ Sand/Mash TL											Site Code 20999	
2014	8/6/14	8/8/14	Clear		**Total**	**5,112**		**8/7/14 Thu**	**17**	**564**	**505**	**3,885**

2014 Traffic Counts

Year	Begin Date	End Date	Weather	% Trucks	Dir.	Axle Adj. ADT	*Speed MPH*	PEAK HOUR DATA [Date&Day	Hour	Vol]	Four~ Five	AADT
Sandwich												
Tupper Rd (W end) N of Rt 6A											Site Code 20941	
2014	5/27/14	5/29/14	Clear		**Total**	**3,198**		**5/28/14 Wed**	**13**	**263**	**235**	**3,070**
					NB	1,307				93	83	1,255
					SB	1,893				170	153	1,817
Falmouth												
Rt 151 E of Rt 28											Site Code 20206	
2014	6/9/14	6/12/14	Overcast		**Total**	**19,249**		**6/11/14 Wed**	**16**	**1,681**	**1,601**	**17,132**
					EB	9,358				946	901	8,329
					WB	9,895				735	701	8,807
Falmouth Mashpee												
Rt 151 @ Falm/Mash TL											Site Code 20205	
2014	8/5/14	8/7/14	Clear		**Total**	**22,102**		**8/6/14 Wed**	**16**	**1,823**	**1,787**	**16,798**
					EB	10,771				913	927	8,186
					WB	11,333				909	859	8,613
Falmouth												
Rt 28 W of Davisville Rd											Site Code 20823	
2014	8/4/14	8/7/14	Clear		**Total**	**19,078**		**8/5/14 Tue**	**16**	**1,372**	**1,359**	**14,499**
Falmouth												
Rt 28 E of King St											Site Code 7128	
2014	6/17/14	6/19/14	Overcast	**10.4%**	**Total**	**15,440**		**6/18/14 Wed**	**12**	**1,156**	**1,108**	**13,742**
					EB	8,089	*29*			583	646	7,199
					WB	7,351	*29*			573	463	6,542
Falmouth												
Rt 28 N of Lakeview Av											Site Code 20217	
2014	6/11/14	6/13/14	Clear		**Total**	**14,864**		**6/12/14 Thu**	**15**	**1,150**	**1,104**	**13,229**
					NB	6,763				577	607	6,019
					SB	8,104				572	498	7,213
Falmouth												
Rt 28 E of Locust St											Site Code 20845	
2014	8/26/14	8/28/14	Clear	**5.0%**	**Total**	**5,280**		**8/27/14 Wed**	**15**	**400**	**396**	**4,013**
					EB	2,444	*30*			235	232	1,857
					WB	2,837	*29*			165	164	2,156
Falmouth												
Rt 28 E of Maravista Ext											Site Code 20218	
2014	8/4/14	8/7/14	Clear	**5.0%**	**Total**	**18,415**		**8/5/14 Tue**	**15**	**1,272**	**1,285**	**13,995**
					EB	9,036	*35*			712	694	6,867
					WB	9,380	*33*			560	591	7,129

2014 Traffic Counts

Year	Begin Date	End Date	Weather	% Trucks	Dir.	Axle Adj. ADT	Speed MPH	PEAK HOUR DATA [Date&Day	Hour	Vol]	Four~ Five	AADT
Falmouth												
Rt 28 W of Post Office Rd											Site Code 21331	
2014	6/11/14	6/13/14	Clear		**Total**	**15,995**		**6/12/14 Thu**	**12**	**1,492**	**1,192**	**14,236**
					EB	8,067				743	625	7,180
					WB	7,930				749	566	7,058
Falmouth												
Rt 28 W of Shore Rd											Site Code 20824	
2014	6/17/14	6/19/14	Overcast	**3.4%**	**Total**	**11,365**		**6/18/14 Wed**	**15**	**835**	**786**	**10,115**
					EB	5,982	*20*			470	489	5,324
					WB	5,385	*21*			365	297	4,793
Falmouth												
Rt 28 E of Spring Bars Rd											Site Code 20844	
2014	6/17/14	6/19/14	Clear		**Total**	**17,361**		**6/18/14 Wed**	**12**	**1,284**	**1,201**	**15,451**
					EB	8,502				602	668	7,567
					WB	8,857				682	532	7,883
Falmouth												
Rt 28 N of Thomas Landers Rd											Site Code 20893	
2014	8/4/14	8/8/14			**Total**	**28,153**		**8/8/14 Fri**	**15**	**2,164**	**2,051**	**21,396** ❄
					NB	13,510				1,054	1,141	10,268 ❄
					SB	14,635				1,110	910	11,123 ❄
Falmouth												
Brick Kiln Rd W of Gifford St											Site Code 20948	
2014	6/9/14	6/12/14	Overcast		**Total**	**7,264**		**6/11/14 Wed**	**16**	**700**	**636**	**6,465**
Falmouth												
Cross Rd S of Carriage Shop Rd											Site Code 7214	
2014	6/23/14	6/26/14	Clear	**8.2%**	**Total**	**786**		**6/24/14 Tue**	**15**	**75**	**58**	**700**
					NB	397				38	30	353
					SB	387				37	29	344
Falmouth												
Gifford St S of Brick Kiln Rd											Site Code 7125	
2014	6/11/14	6/13/14	Clear	**7.3%**	**Total**	**10,089**		**6/12/14 Thu**	**15**	**923**	**892**	**8,979**
					NB	5,091	*35*			564	563	4,531
					SB	5,001	*36*			359	328	4,451
Falmouth												
Jones Rd Btwn Rt 28 & Beacon St											Site Code 7216	
2014	6/11/14	6/13/14	Clear		**Total**	**13,048**		**6/12/14 Thu**	**15**	**1,024**	**984**	**11,613**
					EB	6,388				502	512	5,685
					WB	6,658				522	472	5,926

2014 Traffic Counts

Year	Begin Date	End Date	Weather	% Trucks	Dir.	Axle Adj. ADT	Speed MPH	PEAK HOUR DATA [Date&Day	Hour	Vol]	Four~ Five	AADT
Falmouth												
Jones Rd (E end) N of Rt 28											Site Code 21150	
2014	7/21/14	7/23/14	Overcast		**Total**	**12,790**		**7/22/14 Tue**	**15**	**1,005**	**961**	**9,720**
					NB	5,998				439	443	4,558
					SB	6,794				565	518	5,163
Falmouth												
Menauhant Rd E of Maravista Av											Site Code 20891	
2014	8/4/14	8/7/14	Clear		**Total**	**8,367**		**8/5/14 Tue**	**16**	**798**	**782**	**6,359**
					EB	4,364				496	484	3,317
					WB	4,005				302	298	3,044
Falmouth												
Palmer Av W of Rt 28											Site Code 7127	
2014	6/11/14	6/13/14	Clear	**11.4%**	**Total**	**2,101**		**6/12/14 Thu**	**11**	**188**	**147**	**1,870**
					EB	960	*36*			84	62	854
					WB	1,140	*35*			104	86	1,015
Falmouth												
Palmer Av W of Hewins St											Site Code 20200	
2014	6/17/14	6/19/14	Overcast		**Total**	**4,450**		**6/18/14 Wed**	**9**	**345**	**307**	**3,961**
					EB	2,523				204	178	2,245
					WB	1,929				141	129	1,717
Falmouth												
Quisset Rd S of Mandarin Way											Site Code 20786	
2014	6/17/14	6/19/14	Overcast		**Total**	**1,983**		**6/18/14 Wed**	**15**	**173**	**172**	**1,765**
					NB	1,080				109	132	961
					SB	902				64	40	803
Falmouth												
Research Drive S of Thomas Landers Rd											Site Code 20896	
2014	6/9/14	6/12/14	Overcast		**Total**	**365**		**6/10/14 Tue**	**12**	**71**	**20**	**325**
					NB	184				38	14	164
					SB	178				34	6	158
Falmouth												
Sandwich Rd S of Rt 151											Site Code 20772	
2014	8/4/14	8/7/14	Clear		**Total**	**10,052**		**8/5/14 Tue**	**16**	**826**	**807**	**7,640**
					NB	4,622				343	346	3,513
					SB	5,432				483	460	4,128
Falmouth												
Sandwich Rd N of Rt 28											Site Code 20790	
2014	7/21/14	7/23/14	Overcast	**4.1%**	**Total**	**8,018**		**7/22/14 Tue**	**16**	**587**	**590**	**6,094**
					NB	3,980	*40*			354	355	3,025
					SB	4,042	*40*			233	235	3,072

2014 Traffic Counts

Year	Begin Date	End Date	Weather	% Trucks	Dir.	Axle Adj. ADT	*Speed MPH*	PEAK HOUR DATA [Date&Day	Hour	Vol]	Four~ Five	AADT
Falmouth Mashpee												
Sandwich Rd @ Falm/Mash TL											Site Code 7123	
2014	8/4/14	8/7/14	Clear	**12.7%**	**Total**	**1,400**		**8/5/14 Tue**	**16**	**149**	**130**	**1,064**
					NB	608				43	39	462
					SB	790				106	91	600
Falmouth												
Spring Bars Rd E of Worcester Court Av											Site Code 7129	
2014	7/21/14	7/23/14	Overcast	**0.5%**	**Total**	**5,316**		**7/22/14 Tue**	**16**	**462**	**482**	**4,040**
					EB	2,930	*41*			293	308	2,227
					WB	2,386	*41*			169	173	1,813
Falmouth												
Technology Park Drive S of Thomas Landers Rd											Site Code 20897	
2014	6/9/14	6/12/14	Overcast		**Total**	**1,681**		**6/11/14 Wed**	**16**	**221**	**198**	**1,496**
					NB	847				158	139	754
					SB	837				62	59	745
Falmouth												
Thomas Landers Rd W of Sandwich Rd											Site Code 20749	
2014	8/4/14	8/7/14	Clear		**Total**	**2,272**		**8/5/14 Tue**	**16**	**214**	**205**	**1,727**
					EB	1,234				140	134	938
					WB	1,040				74	71	790
Falmouth												
Woods Hole Rd S of Oyster Pond											Site Code 20237	
2014	6/17/14	6/19/14	Overcast		**Total**	**9,009**		**6/18/14 Wed**	**17**	**740**	**592**	**8,018**
					NB	4,392				484	355	3,909
					SB	4,617				256	237	4,109
Falmouth												
Worcester Court N of Spring Bars Rd											Site Code 20238	
2014	7/21/14	7/23/14	Overcast		**Total**	**5,816**		**7/22/14 Tue**	**9**	**529**	**305**	**4,420**
Falmouth												
Worcester Court S of Spring Bars Rd											Site Code 20239	
2014	7/21/14	7/23/14	Overcast		**Total**	**5,653**		**7/22/14 Tue**	**17**	**489**	**483**	**4,296**
					NB	2,771				228	251	2,106
					SB	2,879				261	231	2,188
Mashpee												
Rt 130 W of S Sandwich Rd											Site Code 21107	
2014	6/25/14	6/27/14	Overcast		**Total**	**12,165**		**6/26/14 Thu**	**17**	**1,106**	**1,045**	**10,827**
					EB	5,752				525	529	5,119
					WB	6,416				581	515	5,710

2014 Traffic Counts

Year	Begin Date	End Date	Weather	% Trucks	Dir.	Axle Adj. ADT	*Speed MPH*	PEAK HOUR DATA [Date&Day	Hour	Vol]	Four~ Five	AADT
Mashpee												
Rt 151 W of Mashpee Rotary											Site Code 20267	
2014	6/23/14	6/25/14	Clear		**Total**	**14,839**		**6/24/14 Tue**	**17**	**1,065**	**1,019**	**13,207**
					EB	7,412				529	521	6,597
					WB	7,432				536	499	6,614
Mashpee												
Rt 151 W of Old Barnstable Rd											Site Code 20768	
2014	8/6/14	8/8/14	Clear		**Total**	**23,767**		**8/7/14 Thu**	**17**	**1,841**	**1,823**	**18,063**
					EB	12,015				940	945	9,131
					WB	11,752				902	878	8,932
Mashpee												
Rt 28 E of Donnas Ln											Site Code 20865	
2014	6/24/14	6/26/14	Clear		**Total**	**19,418**		**6/25/14 Wed**	**16**	**1,561**	**1,470**	**17,282**
					EB	9,413				703	689	8,378
					WB	10,001				858	780	8,901
Mashpee Barnstable												
Rt 28 @ Mash/Barn TL											Site Code 20270	
2014	6/23/14	6/25/14	Clear		**Total**	**24,264**		**6/24/14 Tue**	**17**	**1,833**	**1,763**	**21,595**
					EB	12,191				925	952	10,850
					WB	12,070				907	811	10,742
Mashpee												
Rt 28 E of Mashpee Rotary											Site Code 20271	
2014	8/4/14	8/7/14			**Total**	**27,727**		**8/6/14 Wed**	**10**	**2,026**	**1,899**	**21,073** ❄
					EB	12,912				952	789	9,813 ❄
					WB	14,807				1,074	1,110	11,253 ❄
Mashpee												
Rt 28 W of Mashpee Rotary											Site Code 20272	
2014	8/4/14	8/8/14			**Total**	**19,099**		**8/8/14 Fri**	**16**	**1,483**	**1,416**	**14,515** ❄
					EB	9,532				684	679	7,244 ❄
					WB	9,557				799	737	7,263 ❄
Mashpee												
Algonquin Av N of Rt 151											Site Code 20240	
2014	8/5/14	8/7/14	Clear		**Total**	**1,009**		**8/6/14 Wed**	**16**	**80**	**82**	**767**
					NB	502				43	46	382
					SB	503				38	37	382
Mashpee												
Algonquin Ave S of Rt 151											Site Code 21324	
2014	8/5/14	8/7/14	Mixed		**Total**	**270**		**8/6/14 Wed**	**11**	**43**	**21**	**205**
					NB	135				13	10	103
					SB	138				30	11	105

2014 Traffic Counts

Year	Begin Date	End Date	Weather	% Trucks	Dir.	Axle Adj. ADT	Speed MPH	PEAK HOUR DATA [Date&Day	Hour	Vol]	Four~ Five	AADT
Mashpee												
Ashers Pa E of Meetinghouse Rd											Site Code 7221	
2014	6/23/14	6/25/14	Overcast	**7.9%**	**Total**	**1,683**		**6/24/14 Tue**	**15**	**87**	**76**	**1,498**
					EB	821				45	36	731
					WB	865				42	40	770
Mashpee												
Bates Rd N of Rt 151											Site Code 21326	
2014	6/23/14	6/25/14	Clear		**Total**	**4,195**		**6/24/14 Tue**	**15**	**393**	**360**	**3,734**
					NB	1,739				144	150	1,548
					SB	2,458				249	210	2,188
Mashpee												
Cotuit Rd N of Rt 130											Site Code 20244	
2014	6/25/14	6/27/14	Overcast		**Total**	**4,931**		**6/26/14 Thu**	**17**	**395**	**378**	**4,389**
					NB	2,393				190	186	2,130
					SB	2,536				205	192	2,257
Mashpee												
Donnas Ln S of Rt 28											Site Code 20717	
2014	6/24/14	6/26/14	Clear		**Total**	**5,309**		**6/25/14 Wed**	**15**	**513**	**439**	**4,725**
					NB	2,538				246	214	2,259
					SB	2,769				267	226	2,464
Mashpee												
Great Neck Rd South S of Donnas Ln											Site Code 20245	
2014	6/24/14	6/26/14	Clear		**Total**	**10,220**		**6/25/14 Wed**	**12**	**848**	**818**	**9,096**
Mashpee												
Great Neck Rd South S of Mashpee Rotary											Site Code 20246	
2014	6/24/14	6/26/14	Clear		**Total**	**8,634**		**6/25/14 Wed**	**15**	**722**	**704**	**7,684**
					NB	4,385				370	383	3,903
					SB	4,248				352	320	3,781
Mashpee												
Jobs Fishing Rd N of Rt 28											Site Code 20864	
2014	6/24/14	6/26/14	Clear		**Total**	**5,326**		**6/25/14 Wed**	**15**	**466**	**448**	**4,740**
					NB	2,587				234	238	2,302
					SB	2,740				233	211	2,439
Mashpee												
Market St S of Rt 151											Site Code 21325	
2014	6/23/14	6/25/14	Clear		**Total**	**4,270**		**6/24/14 Tue**	**14**	**370**	**370**	**3,800**
					NB	2,863				261	237	2,548
					SB	1,408				109	134	1,253

2014 Traffic Counts

Year	Begin Date	End Date	Weather	% Trucks	Dir.	Axle Adj. ADT	*Speed MPH*	PEAK HOUR DATA [Date&Day	Hour	Vol]	Four~ Five	AADT
Mashpee												
Ninigret Ave N of Rt 151											Site Code 20251	
2014	8/5/14	8/7/14	Mixed		**Total**	**2,613**		**8/6/14 Wed**	**8**	**187**	**134**	**1,986**
					NB	1,007				64	56	765
					SB	1,609				123	78	1,223
Mashpee												
Red Brook Rd W of Great Neck Rd South											Site Code 20816	
2014	6/24/14	6/26/14	Clear		**Total**	**2,343**		**6/25/14 Wed**	**13**	**212**	**197**	**2,085**
					EB	1,155				112	92	1,028
					WB	1,184				100	106	1,054
Mashpee												
South Sandwich Rd N of Rt 130											Site Code 20277	
2014	6/25/14	6/27/14	Overcast		**Total**	**6,199**		**6/26/14 Thu**	**17**	**673**	**595**	**5,517**
					NB	2,912				309	301	2,592
					SB	3,289				364	293	2,927
Barnstable												
Rt 132 N of Attucks Ln											Site Code 20922	
2014	8/4/14	8/7/14			**Total**	**42,812**		**8/6/14 Wed**	**16**	**3,603**	**3,349**	**32,537** ❄
					NB	19,793				1,997	1,862	15,043 ❄
					SB	23,015				1,606	1,487	17,491 ❄
Barnstable												
Rt 132 S of Nightingale Ln											Site Code 21059	
2014	8/4/14	8/7/14			**Total**	**30,299**		**8/6/14 Wed**	**13**	**2,503**	**2,131**	**23,027** ❄
					NB	15,187				1,245	1,121	11,542 ❄
					SB	15,104				1,258	1,008	11,479 ❄
Barnstable												
Rt 28 E of Old Stage Rd											Site Code 20724	
2014	8/4/14	8/7/14			**Total**	**32,876**		**8/6/14 Wed**	**16**	**2,629**	**2,426**	**24,986** ❄
					EB	17,507				1,326	1,187	13,305 ❄
					WB	15,362				1,303	1,238	11,675 ❄
Barnstable												
Rt 28 W of Pitchers Way											Site Code 20333	
2014	7/7/14	7/9/14	Clear		**Total**	**20,354**		**7/8/14 Tue**	**16**	**1,554**	**1,527**	**15,469**
					EB	10,602				804	756	8,058
					WB	9,754				751	770	7,413
Barnstable												
Rt 28 E of Putnam Av											Site Code 20334	
2014	6/25/14	6/27/14	Clear		**Total**	**30,648**		**6/26/14 Thu**	**16**	**2,342**	**2,341**	**27,277**
					EB	15,545				1,216	1,175	13,835
					WB	15,102				1,126	1,166	13,441

2014 Traffic Counts

Year	Begin Date	End Date	Weather	% Trucks	Dir.	Axle Adj. ADT	*Speed MPH*	PEAK HOUR DATA [Date&Day	Hour	Vol]	Four~ Five	AADT
Barnstable												
Rt 28 W of Putnam Av											Site Code 20335	
2014	6/25/14	6/27/14	Clear		**Total**	**23,536**		**6/26/14 Thu**	**17**	**1,782**	**1,674**	**20,947**
					EB	11,285				875	811	10,044
					WB	12,250				907	862	10,903
Barnstable												
Rt 28 W of Santuit-Newtown Rd											Site Code 21220	
2014	8/4/14	8/7/14			**Total**	**25,952**		**8/6/14 Wed**	**17**	**1,926**	**1,815**	**19,724** ❄
					EB	13,207				980	918	10,037 ❄
					WB	12,737				946	897	9,680 ❄
Barnstable Yarmouth												
Rt 6A @ Barn/Yarm TL											Site Code 20338	
2014	7/8/14	7/10/14	Clear		**Total**	**12,793**		**7/9/14 Wed**	**16**	**1,157**	**1,131**	**9,723**
					EB	6,435				664	631	4,891
					WB	6,356				493	500	4,831
Barnstable												
Attucks Ln W of Phinneys Ln											Site Code 21019	
2014	7/7/14	7/9/14	Clear		**Total**	**7,841**		**7/8/14 Tue**	**17**	**667**	**709**	**5,959**
					EB	3,308				138	191	2,514
					WB	4,538				530	518	3,449
Barnstable												
Bearses Way N of Enterprise Rd											Site Code 7336	
2014	7/7/14	7/9/14	Clear		**Total**	**12,514**		**7/8/14 Tue**	**15**	**980**	**954**	**9,511**
					NB	6,518				516	470	4,954
					SB	5,996				464	483	4,557
Barnstable												
Five Corners Rd (Pond S of Rt 28											Site Code 7138	
2014	6/23/14	6/25/14	Clear	**5.7%**	**Total**	**1,882**		**6/24/14 Tue**	**8**	**149**	**148**	**1,675**
					NB	922	*30*			56	81	821
					SB	959	*28*			93	67	854
Barnstable												
Lumbert Mill Rd S of Westminster Rd											Site Code 7199	
2014	7/9/14	7/11/14	Overcast	**4.8%**	**Total**	**1,398**		**7/10/14 Thu**	**16**	**109**	**98**	**1,062**
					NB	680	*29*			63	55	517
					SB	719	*29*			46	43	546
Barnstable												
Mary Dunn Rd N of Independence Park											Site Code 20298	
2014	5/27/14	5/30/14	Overcast		**Total**	**5,363**		**5/28/14 Wed**	**14**	**547**	**454**	**5,148**
					NB	3,678				312	354	3,531
					SB	1,688				236	101	1,620

2014 Traffic Counts

Year	Begin Date	End Date	Weather	% Trucks	Dir.	Axle Adj. ADT	*Speed MPH*	PEAK HOUR DATA [Date&Day	Hour	Vol]	Four~ Five	AADT
Barnstable												
Nye Rd N of Lumbert Mill Rd											Site Code 7203	
2014	7/9/14	7/11/14	Overcast	**11.5%**	**Total**	**1,655**		**7/10/14 Thu**	**17**	**152**	**124**	**1,258**
					NB	827				88	72	629
					SB	831				64	53	632
Barnstable												
Ocean St N of Old Colony Rd											Site Code 7192	
2014	7/22/14	7/24/14	Mixed		**Total**	**5,419**		**7/23/14 Wed**	**17**	**474**	**402**	**4,118**
Barnstable												
Old Post Rd E of Old Stage Rd											Site Code 7195	
2014	7/9/14	7/11/14	Clear	**2.7%**	**Total**	**897**		**7/10/14 Thu**	**16**	**97**	**94**	**682**
					EB	342	*25*			29	25	260
					WB	552	*25*			68	68	420
Barnstable												
Old Stage Rd N of Rt 28											Site Code 20339	
2014	7/9/14	7/11/14	Overcast		**Total**	**15,782**		**7/10/14 Thu**	**17**	**1,319**	**1,174**	**11,994**
					NB	7,621				755	630	5,792
					SB	8,160				564	545	6,202
Barnstable												
Pine Ave (Hyannis) Btwn Main St and South St											Site Code 7166	
2014	7/22/14	7/24/14	Clear	**2.1%**	**Total**	**469**		**7/23/14 Wed**	**13**	**38**	**28**	**356**
Barnstable												
Pine St (Centerville) E of South Main St											Site Code 7137	
2014	7/9/14	7/11/14	Clear	**4.4%**	**Total**	**6,327**		**7/10/14 Thu**	**16**	**549**	**524**	**4,809**
					EB	3,070				284	263	2,333
					WB	3,257				265	260	2,475
Barnstable												
Scudder Ave W of West End Rotary											Site Code 20777	
2014	8/5/14	8/7/14			**Total**	**7,826**		**8/5/14 Tue**	**13**	**624**	**613**	**5,948** ❄
					EB	3,959				290	345	3,009 ❄
					WB	3,861				334	269	2,934 ❄
Barnstable												
Shootflying Hill Rd W of Rt 132											Site Code 20343	
2014	7/7/14	7/9/14	Overcast		**Total**	**7,796**		**7/8/14 Tue**	**17**	**622**	**585**	**5,925**

2014 Traffic Counts

Year	Begin Date	End Date	Weather	% Trucks	Dir.	Axle Adj. ADT	*Speed MPH*	PEAK HOUR DATA [Date&Day	Hour	Vol]	Four~ Five	AADT
Barnstable												
South St W of Sea St											Site Code 20345	
2014	7/22/14	7/24/14	Clear		**Total**	**9,071**		**7/23/14 Wed**	**12**	**669**	**620**	**6,894**
Barnstable												
West Main St S of Rt 28											Site Code 20348	
2014	7/7/14	7/9/14	Clear		**Total**	**13,356**		**7/8/14 Tue**	**17**	**974**	**853**	**10,151**
					NB	6,287				503	390	4,778
					SB	7,068				471	463	5,372
Barnstable												
Yarmouth Rd Btwn Rt 28 & Camp St (Hyannis)											Site Code 21341	
2014	7/23/14	7/25/14	Clear		**Total**	**12,922**		**7/24/14 Thu**	**16**	**969**	**960**	**9,821**
					NB	8,231				674	651	6,256
					SB	4,687				295	310	3,562
Yarmouth												
Rt 28 E of Baxter Ave											Site Code 21122	
2014	8/4/14	8/7/14			**Total**	**29,870**		**8/6/14 Wed**	**17**	**2,501**	**2,154**	**22,701** ❄
					EB	14,697				1,111	975	11,170 ❄
					WB	15,165				1,390	1,179	11,525 ❄
Yarmouth												
Rt 28 E of North Main St											Site Code 20395	
2014	7/15/14	7/17/14	Overcast		**Total**	**17,830**		**7/16/14 Wed**	**14**	**1,355**	**1,361**	**13,551**
					EB	9,687				767	779	7,362
					WB	8,142				588	582	6,188
Yarmouth												
Rt 6 Btwn Exits 7 & 8											Site Code 7139	
2014	8/4/14	8/7/14			**Total**	**59,537**		**8/6/14 Wed**	**16**	**4,594**	**4,047**	**45,248** ❄
					EB	29,476				2,119	2,131	22,402 ❄
					WB	30,039				2,475	1,916	22,830 ❄
Yarmouth Dennis												
Rt 6A @ Yarm/Denn TL											Site Code 20405	
2014	7/8/14	7/10/14	Clear		**Total**	**12,689**		**7/9/14 Wed**	**13**	**1,104**	**1,031**	**9,644**
					EB	6,150				580	487	4,674
					WB	6,543				524	545	4,973
Yarmouth												
Buck Island Rd E of West Yarmouth Rd											Site Code 20357	
2014	7/23/14	7/25/14	Clear		**Total**	**8,649**		**7/24/14 Thu**	**16**	**805**	**770**	**6,573**
					EB	4,365				444	433	3,317
					WB	4,288				361	338	3,259

2014 Traffic Counts

Year	Begin Date	End Date	Weather	% Trucks	Dir.	Axle Adj. ADT	*Speed MPH*	PEAK HOUR DATA [Date&Day	Hour	Vol]	Four~ Five	AADT
Yarmouth											Site Code 21124	
Camp St N of Buck Island Rd												
2014	7/22/14	7/24/14	Clear		**Total**	**5,297**		**7/23/14 Wed**	**16**	**440**	**457**	**4,026**
Yarmouth											Site Code 7230	
Captain Small Rd W of Station Av												
2014	6/16/14	6/18/14	Clear	**6.1%**	**Total**	**646**		**6/17/14 Tue**	**17**	**64**	**46**	**575**
					EB	334	*28*			31	18	297
					WB	311	*27*			33	28	277
Yarmouth											Site Code 20745	
Setucket Rd W of North Dennis Rd												
2014	7/8/14	7/10/14	Clear		**Total**	**4,693**		**7/9/14 Wed**	**18**	**428**	**357**	**3,567**
					EB	2,406				223	200	1,829
					WB	2,307				205	157	1,753
Yarmouth Dennis											Site Code 20838	
Setucket Rd @ Yarm/Denn TL												
2014	7/8/14	7/10/14	Clear		**Total**	**6,356**		**7/9/14 Wed**	**16**	**586**	**574**	**4,831**
					EB	3,182				302	302	2,418
					WB	3,170				284	271	2,409
Yarmouth											Site Code 7226	
Strawberry Ln S of Rt 6A												
2014	7/8/14	7/10/14	Clear	**2.8%**	**Total**	**2,709**		**7/9/14 Wed**	**16**	**293**	**270**	**2,059**
					NB	1,435	*36*			125	124	1,091
					SB	1,274	*36*			168	146	968
Yarmouth											Site Code 20419	
West Yarmouth Rd N of Buck Island Rd												
2014	7/22/14	7/24/14	Clear		**Total**	**8,535**		**7/23/14 Wed**	**15**	**652**	**657**	**6,487**
					NB	4,195				352	336	3,188
					SB	4,339				300	319	3,298
Yarmouth											Site Code 20420	
West Yarmouth Rd S of Buck Island Rd												
2014	7/22/14	7/24/14	Clear		**Total**	**3,856**		**7/23/14 Wed**	**15**	**320**	**319**	**2,931**
					NB	1,981				168	157	1,506
					SB	1,881				153	163	1,430
Yarmouth											Site Code 20424	
Whites Path E of Station Av												
2014	6/16/14	6/18/14	Clear		**Total**	**9,598**		**6/17/14 Tue**	**12**	**772**	**778**	**8,542**
					EB	4,619				359	341	4,111
					WB	4,982				414	437	4,434

2014 Traffic Counts

Year	Begin Date	End Date	Weather	% Trucks	Dir.	Axle Adj. ADT	*Speed MPH*	PEAK HOUR DATA [Date&Day	Hour	Vol]	Four~ Five	AADT
Yarmouth											Site Code 20804	
Willow St S of Rt 6A												
2014	7/8/14	7/10/14	Clear		**Total**	**5,436**		**7/9/14 Wed**	**8**	**413**	**408**	**4,131**
					NB	2,739				185	243	2,082
					SB	2,700				227	165	2,052
Yarmouth											Site Code 20426	
Willow St S of R.R. tracks												
2014	7/8/14	7/10/14	Clear		**Total**	**8,697**		**7/9/14 Wed**	**17**	**692**	**677**	**6,610**
					NB	4,463				359	345	3,392
					SB	4,232				333	332	3,216
Yarmouth											Site Code 20431	
Winslow Gray Rd N of Rt 28												
2014	7/22/14	7/25/14	Clear		**Total**	**3,008**		**7/24/14 Thu**	**15**	**283**	**246**	**2,286**
					NB	1,389				125	109	1,056
					SB	1,618				158	137	1,230
Yarmouth											Site Code 20432	
Wood Rd E of Station Av												
2014	6/16/14	6/18/14	Clear		**Total**	**993**		**6/17/14 Tue**	**11**	**87**	**73**	**884**
					EB	581				60	43	517
					WB	410				27	29	365
Yarmouth											Site Code 20433	
Wood Rd W of Station Av												
2014	6/16/14	6/18/14	Clear		**Total**	**2,658**		**6/17/14 Tue**	**13**	**221**	**211**	**2,366**
					EB	1,463				143	124	1,302
					WB	1,194				78	86	1,063
Dennis											Site Code 20450	
Rt 134 S of Rt 6A												
2014	8/27/14	8/29/14	Clear		**Total**	**8,386**		**8/28/14 Thu**	**12**	**705**	**556**	**6,373**
					NB	4,264				380	257	3,241
					SB	4,128				324	299	3,137
Dennis											Site Code 20904	
Rt 134 N of Airline Rd												
2014	7/15/14	7/17/14	Overcast		**Total**	**12,546**		**7/16/14 Wed**	**14**	**1,034**	**943**	**9,535**
					NB	6,082				487	470	4,622
					SB	6,462				547	472	4,911
Dennis											Site Code 20856	
Rt 134 N of Bob Crowell Rd (Access Rd)												
2014	7/15/14	7/17/14	Overcast		**Total**	**19,345**		**7/16/14 Wed**	**16**	**1,570**	**1,488**	**14,702**
					NB	9,865				913	815	7,497
					SB	9,482				657	672	7,206

2014 Traffic Counts

Year	Begin Date	End Date	Weather	% Trucks	Dir.	Axle Adj. ADT	Speed MPH	PEAK HOUR DATA [Date&Day	Hour	Vol]	Four~ Five	AADT
Dennis Harwich												
Rt 6 @ Denn/Harw TL											Site Code 7170	
2014	8/4/14	8/7/14			**Total**	**32,811**		**8/6/14 Wed**	**11**	**2,641**	**2,203**	**24,936** ❄
					EB	16,799				1,524	1,030	12,767 ❄
					WB	16,004				1,117	1,173	12,163 ❄
Dennis												
Rt 6A W of New Boston Rd											Site Code 21332	
2014	7/29/14	7/31/14	Clear		**Total**	**14,676**		**7/30/14 Wed**	**15**	**1,201**	**1,160**	**11,154**
					EB	7,478				571	549	5,683
					WB	7,199				629	612	5,471
Dennis												
Rt 6A E of Old Post Rd											Site Code 21333	
2014	8/27/14	8/28/14	Clear	**4.4%**	**Total**	**12,634**		**8/28/14 Thu**	**12**	**1,059**	**1,040**	**9,602**
					EB	6,235	*32*			526	497	4,739
					WB	6,399	*34*			533	543	4,863
Dennis												
Bob Crowell Rd (Access W of Rt 134											Site Code 20857	
2014	7/15/14	7/17/14	Overcast		**Total**	**6,747**		**7/16/14 Wed**	**16**	**514**	**533**	**5,128**
					EB	3,706				239	267	2,817
					WB	3,042				274	267	2,312
Dennis												
Great Western Rd @ Denn/Harw TL											Site Code 21136	
2014	7/15/14	7/17/14	Overcast		**Total**	**11,001**		**7/16/14 Wed**	**16**	**977**	**960**	**8,361**
					EB	5,260				463	456	3,998
					WB	5,738				515	504	4,361
Dennis												
Great Western Rd E of Upper County Rd											Site Code 20902	
2014	6/18/14	6/20/14	Clear		**Total**	**5,602**		**6/19/14 Thu**	**15**	**475**	**453**	**4,986**
					EB	2,815				227	223	2,505
					WB	2,790				248	229	2,483
Dennis												
Main St S of Old Bass River Rd											Site Code 7146	
2014	6/18/14	6/20/14	Clear		**Total**	**5,841**		**6/19/14 Thu**	**15**	**478**	**458**	**5,198**
Dennis												
New Boston Rd W of Rt 6A/Nobscusset Rd											Site Code 21334	
2014	7/29/14	7/31/14	Clear		**Total**	**7,104**		**7/30/14 Wed**	**17**	**552**	**546**	**5,399**
					EB	3,563				277	305	2,708
					WB	3,538				275	242	2,689

2014 Traffic Counts

Year	Begin Date	End Date	Weather	% Trucks	Dir.	Axle Adj. ADT	*Speed MPH*	PEAK HOUR DATA [Date&Day	Hour	Vol]	Four~ Five	AADT
Dennis											Site Code 21330	
Nobscussett Rd N of Rt 6A												
2014	7/29/14	7/31/14	Clear		**Total**	**1,638**		**7/30/14 Wed**	**11**	**162**	**121**	**1,245**
					NB	905				89	61	688
					SB	735				73	59	559
Dennis											Site Code 20903	
Searsville Rd E of Upper County Rd												
2014	6/18/14	6/20/14	Clear		**Total**	**901**		**6/19/14 Thu**	**16**	**84**	**81**	**802**
					EB	452				41	44	402
					WB	446				44	38	397
Harwich											Site Code 7147	
Rt 124 N of Rt 39												
2014	7/14/14	7/17/14	Overcast		**Total**	**9,362**		**7/15/14 Tue**	**15**	**749**	**709**	**7,115**
					NB	4,720				371	345	3,587
					SB	4,643				377	365	3,529
Harwich Brewster											Site Code 20498	
Rt 124 @ Harw/Brew TL												
2014	7/14/14	7/17/14	Clear		**Total**	**5,700**		**7/15/14 Tue**	**16**	**514**	**483**	**4,332**
					NB	3,319				267	271	2,522
					SB	2,383				247	212	1,811
Harwich											Site Code 20882	
Rt 124 S of Queen Anne Rd												
2014	7/14/14	7/17/14	Overcast		**Total**	**10,677**		**7/15/14 Tue**	**15**	**877**	**801**	**8,115**
					NB	5,439				459	375	4,134
					SB	5,238				418	425	3,981
Harwich											Site Code 20502	
Rt 137 N of Rt 39												
2014	6/3/14	6/6/14	Clear		**Total**	**14,180**		**6/4/14 Wed**	**15**	**1,266**	**1,188**	**12,620**
					NB	7,253				619	624	6,455
					SB	6,929				647	564	6,167
Harwich											Site Code 20503	
Rt 137 S of Rt 39												
2014	6/3/14	6/6/14	Clear		**Total**	**11,291**		**6/4/14 Wed**	**16**	**944**	**899**	**10,049**
					NB	5,849				538	496	5,206
					SB	5,442				406	403	4,843
Harwich											Site Code 21163	
Rt 137 over Rt 6												
2014	6/3/14	6/6/14	Clear		**Total**	**13,047**		**6/3/14 Tue**	**15**	**1,234**	**1,130**	**11,612**
					NB	8,202				753	721	7,300
					SB	4,843				481	409	4,310

2014 Traffic Counts

Year	Begin Date	End Date	Weather	% Trucks	Dir.	Axle Adj. ADT	*Speed MPH*	PEAK HOUR DATA [Date&Day	Hour	Vol]	Four~ Five	AADT
Harwich Brewster												
Rt 137 @ Harw/Brew TL											Site Code 20500	
2014	6/3/14	6/6/14	Clear		**Total**	**8,388**		**6/4/14 Wed**	**17**	**767**	**696**	**7,465**
					NB	4,200				450	384	3,738
					SB	4,184				318	312	3,724
Harwich												
Rt 137 S of Pleasant Bay Rd											Site Code 21164	
2014	6/3/14	6/6/14	Clear		**Total**	**13,290**		**6/4/14 Wed**	**15**	**1,207**	**1,100**	**11,828**
Harwich Chatham												
Rt 28 @ Harw/Chat TL (W end)											Site Code 20509	
2014	7/28/14	7/30/14	Overcast		**Total**	**10,392**		**7/29/14 Tue**	**15**	**803**	**849**	**7,898**
					EB	5,191				371	382	3,945
					WB	5,207				431	466	3,957
Harwich												
Rt 28 E of Sisson Rd (Rt 39)											Site Code 20511	
2014	7/14/14	7/17/14	Overcast		**Total**	**10,718**		**7/15/14 Tue**	**14**	**993**	**950**	**8,146**
					EB	5,505				505	468	4,184
					WB	5,209				488	481	3,959
Harwich												
Rt 39 E of Rt 124 (Pleasant Lake Av)											Site Code 21091	
2014	7/14/14	7/17/14	Overcast		**Total**	**11,967**		**7/15/14 Tue**	**16**	**1,003**	**976**	**9,095**
					EB	5,801				488	469	4,409
					WB	6,167				515	507	4,687
Harwich												
Rt 39 E of Rt 137											Site Code 20522	
2014	6/3/14	6/6/14	Clear		**Total**	**7,147**		**6/4/14 Wed**	**15**	**657**	**623**	**6,361**
Harwich												
Rt 39 W of Rt 137											Site Code 20523	
2014	6/3/14	6/6/14	Clear		**Total**	**8,475**		**6/4/14 Wed**	**16**	**782**	**728**	**7,543**
					EB	4,270				371	349	3,800
					WB	4,206				411	379	3,743
Harwich												
Rt 39 N of Rt 28											Site Code 20524	
2014	7/14/14	7/17/14	Overcast		**Total**	**5,965**		**7/15/14 Tue**	**12**	**550**	**479**	**4,533**
					NB	3,029				281	245	2,302
					SB	2,933				269	234	2,229

2014 Traffic Counts

Year	Begin Date	End Date	Weather	% Trucks	Dir.	Axle Adj. ADT	*Speed MPH*	PEAK HOUR DATA [Date&Day	Hour	Vol]	Four~ Five	AADT
Harwich												
Rt 39 S of Parallel St											Site Code 20517	
2014	7/14/14	7/17/14	Overcast		**Total**	**8,764**		**7/15/14 Tue**	**12**	**805**	**719**	**6,661**
					NB	4,461				424	334	3,390
					SB	4,302				380	385	3,270
Harwich												
Rt 39 N of Queen Anne Rd											Site Code 20520	
2014	7/28/14	7/30/14	Overcast		**Total**	**11,084**		**7/29/14 Tue**	**16**	**954**	**929**	**8,424**
					NB	5,505				440	439	4,184
					SB	5,581				514	490	4,242
Harwich												
Depot St N of Main St											Site Code 20767	
2014	7/15/14	7/17/14	Overcast		**Total**	**4,996**		**7/16/14 Wed**	**16**	**391**	**440**	**3,797**
Harwich Brewster												
Slough Rd @ Harw/Brew TL											Site Code 20898	
2014	7/15/14	7/17/14	Overcast		**Total**	**1,693**		**7/16/14 Wed**	**11**	**134**	**141**	**1,287**
					NB	872				71	69	663
					SB	824				64	73	626
Chatham												
Rt 137 S of Queen Anne Rd											Site Code 20555	
2014	7/28/14	7/30/14	Overcast		**Total**	**9,826**		**7/29/14 Tue**	**15**	**779**	**754**	**7,468**
					NB	4,973				407	364	3,779
					SB	4,854				372	390	3,689
Chatham												
Rt 28 E of Barn Hill Rd											Site Code 20557	
2014	8/12/14	8/14/14	Clear		**Total**	**16,260**		**8/13/14 Wed**	**11**	**1,530**	**1,313**	**12,358**
					EB	7,862				832	564	5,975
					WB	8,399				698	749	6,383
Chatham												
Rt 28 N of Crowell Rd (N end)											Site Code 20559	
2014	8/12/14	8/14/14	Clear		**Total**	**11,959**		**8/13/14 Wed**	**12**	**1,284**	**905**	**9,089**
Chatham												
Rt 28 W of Crowell Rd (S end)											Site Code 20755	
2014	7/30/14	8/1/14	Clear		**Total**	**19,093**		**7/31/14 Thu**	**12**	**1,436**	**1,427**	**14,511**
					EB	9,108				674	584	6,922
					WB	9,987				761	844	7,590

2014 Traffic Counts

Year	Begin Date	End Date	Weather	% Trucks	Dir.	Axle Adj. ADT	Speed MPH	PEAK HOUR DATA [Date&Day	Hour	Vol]	Four~ Five	AADT
Chatham												
Rt 28 W of Stage Harbor Rd											Site Code 20829	
2014	7/30/14	8/1/14	Clear		**Total**	**13,052**		**7/31/14 Thu**	**12**	**955**	**951**	**9,920**
					EB	5,822				459	407	4,425
					WB	7,229				496	544	5,494
Chatham												
Rt 28 N of Stoney Hill Rd											Site Code 20564	
2014	8/12/14	8/14/14	Clear		**Total**	**7,502**		**8/13/14 Wed**	**12**	**735**	**595**	**5,702**
					NB	3,923				298	359	2,981
					SB	3,581				437	235	2,722
Chatham												
Morris Island Rd N of Stage Island Rd											Site Code 20544	
2014	8/12/14	8/14/14	Clear		**Total**	**1,162**		**8/13/14 Wed**	**13**	**135**	**75**	**883**
					NB	701				67	48	533
					SB	460				67	27	350
Chatham												
Old Queen Anne Rd N of Stepping Stones											Site Code 20550	
2014	7/30/14	8/1/14	Clear		**Total**	**7,837**		**7/31/14 Thu**	**16**	**649**	**617**	**5,956**
					NB	3,735				359	335	2,839
					SB	4,110				290	282	3,124
Chatham												
Sam Ryder Rd N of Middle Rd											Site Code 20791	
2014	7/28/14	7/30/14	Overcast		**Total**	**2,774**		**7/29/14 Tue**	**15**	**276**	**218**	**2,108**
					NB	1,461				141	124	1,110
					SB	1,317				136	94	1,001
Chatham												
Shore Rd S of Barcliff Ave											Site Code 21328	
2014	8/12/14	8/14/14	Clear		**Total**	**6,971**		**8/13/14 Wed**	**13**	**732**	**572**	**5,298**
					NB	3,649				384	324	2,773
					SB	3,318				348	248	2,522
Chatham												
Stage Harbor Rd S of Rt 28											Site Code 20570	
2014	7/30/14	8/1/14	Clear		**Total**	**3,909**		**7/31/14 Thu**	**12**	**368**	**339**	**2,971**
					NB	3,023				238	269	2,297
					SB	887				131	69	674
Chatham												
Stepping Stones Rd E of Old Queen Anne Rd											Site Code 20571	
2014	7/30/14	8/1/14	Clear		**Total**	**4,689**		**7/31/14 Thu**	**16**	**405**	**390**	**3,564**
					EB	2,522				189	190	1,917
					WB	2,170				216	200	1,649

2014 Traffic Counts

Year	Begin Date	End Date	Weather	% Trucks	Dir.	Axle Adj. ADT	*Speed MPH*	PEAK HOUR DATA [Date&Day	Hour	Vol]	Four~ Five	AADT
Chatham												
Stony Hill Rd E of Rt 28											Site Code 20572	
2014	8/12/14	8/14/14	Clear		**Total**	**2,164**		**8/13/14 Wed**	**11**	**191**	**149**	**1,645**
					EB	1,021				81	73	776
					WB	1,143				110	75	869
Chatham												
Training Field Rd S of Echo Ln											Site Code 20573	
2014	8/12/14	8/14/14	Clear		**Total**	**2,311**		**8/13/14 Wed**	**13**	**204**	**182**	**1,756**
					NB	1,200				115	87	912
					SB	1,115				89	95	847
Brewster												
Rt 137 W of Rt 124											Site Code 7142	
2014	7/15/14	7/17/14	Overcast		**Total**	**3,978**		**7/16/14 Wed**	**14**	**356**	**353**	**3,023**
					EB	1,843				185	161	1,401
					WB	2,135				171	192	1,623
Brewster Orleans												
Rt 6 @ Brew/Orle TL											Site Code 7141	
2014	8/4/14	8/7/14			**Total**	**19,366**		**8/6/14 Wed**	**11**	**1,469**	**1,324**	**14,718** ❄
					EB	7,914				770	495	6,015 ❄
					WB	11,448				699	829	8,700 ❄
Brewster												
Rt 6A E of Rt 124											Site Code 20586	
2014	7/15/14	7/17/14	Overcast		**Total**	**14,185**		**7/16/14 Wed**	**14**	**1,232**	**1,196**	**10,781**
					EB	7,486				626	618	5,689
					WB	6,697				606	576	5,090
Brewster Orleans												
Rt 6A @ Brew/Orle TL											Site Code 20584	
2014	8/19/14	8/21/14	Clear		**Total**	**16,908**		**8/20/14 Wed**	**17**	**1,348**	**1,378**	**12,850**
					EB	8,600				613	623	6,536
					WB	8,306				735	755	6,313
Brewster												
Millstone Rd S of Rt 6A											Site Code 7144	
2014	8/19/14	8/21/14	Clear	**2.8%**	**Total**	**4,941**		**8/20/14 Wed**	**17**	**432**	**430**	**3,755**
					NB	2,465	*30*			178	190	1,873
					SB	2,476	*23*			254	240	1,882
Brewster												
Satucket Rd W of Stony Brook Rd											Site Code 20782	
2014	7/15/14	7/17/14	Overcast		**Total**	**5,650**		**7/16/14 Wed**	**16**	**494**	**487**	**4,294**
					EB	2,928				274	246	2,225
					WB	2,720				220	241	2,067

2014 Traffic Counts

Year	Begin Date	End Date	Weather	% Trucks	Dir.	Axle Adj. ADT	*Speed MPH*	PEAK HOUR DATA [Date&Day	Hour	Vol]	Four~ Five	AADT
Brewster												
Stony Brook Rd W of Red Top Rd											Site Code 20590	
2014	7/15/14	7/17/14	Overcast		**Total**	**498**		**7/16/14 Wed**	**7**	**43**	**31**	**378**
					EB	256				33	19	195
					WB	240				10	13	182
Brewster												
Stony Brook Rd (E End) W of Rt 6A											Site Code 20732	
2014	7/15/14	7/17/14	Overcast		**Total**	**6,558**		**7/16/14 Wed**	**16**	**532**	**532**	**4,984**
					EB	3,198				254	278	2,430
					WB	3,360				278	255	2,554
Brewster												
Underpass Rd E of Rt 137											Site Code 20593	
2014	8/19/14	8/21/14	Clear		**Total**	**3,775**		**8/20/14 Wed**	**16**	**322**	**322**	**2,869**
					EB	1,827				149	143	1,389
					WB	1,947				173	178	1,480
Orleans												
Rt 28 N of Rt 39											Site Code 20623	
2014	8/18/14	8/20/14	Clear		**Total**	**13,901**		**8/19/14 Tue**	**12**	**1,191**	**1,212**	**10,565**
					NB	6,079				575	408	4,620
					SB	7,823				616	803	5,945
Orleans												
Rt 28 S of Main St											Site Code 20622	
2014	8/18/14	8/20/14	Clear		**Total**	**10,890**		**8/19/14 Tue**	**12**	**926**	**942**	**8,276**
					NB	5,335				464	442	4,055
					SB	5,556				463	500	4,223
Orleans												
Rt 6A W of Rt 28											Site Code 20631	
2014	8/18/14	8/20/14	Clear		**Total**	**12,449**		**8/19/14 Tue**	**12**	**1,054**	**976**	**9,461**
					EB	5,963				708	414	4,532
					WB	6,484				346	563	4,928
Orleans												
Rt 6A/28 E of Rt 28											Site Code 20633	
2014	8/4/14	8/7/14			**Total**	**23,197**		**8/6/14 Wed**	**13**	**2,008**	**1,815**	**17,630** ❄
					EB	12,097				1,044	970	9,194 ❄
					WB	11,094				964	845	8,431 ❄
Orleans												
Monument Rd E of Rt 28											Site Code 20730	
2014	8/18/14	8/20/14	Clear		**Total**	**3,055**		**8/19/14 Tue**	**16**	**261**	**262**	**2,322**
					EB	1,518				117	116	1,154
					WB	1,532				144	147	1,164

2014 Traffic Counts

Year	Begin Date	End Date	Weather	% Trucks	Dir.	Axle Adj. ADT	*Speed MPH*	PEAK HOUR DATA [Date&Day	Hour	Vol]	Four~ Five	AADT
Orleans												
Old Colony Way W of Main St											Site Code 20909	
2014	8/18/14	8/20/14	Clear		**Total**	**4,190**		**8/19/14 Tue**	**11**	**384**	**323**	**3,184**
					EB	1,896				168	133	1,441
					WB	2,297				217	190	1,746
Orleans												
Tonset Rd E of Rt 28											Site Code 20634	
2014	8/18/14	8/20/14	Clear		**Total**	**5,938**		**8/19/14 Tue**	**11**	**493**	**471**	**4,513**
					EB	3,099				289	220	2,355
					WB	2,839				204	251	2,158
Orleans												
Tonset Rd N of Main St											Site Code 20736	
2014	8/18/14	8/20/14	Clear		**Total**	**4,550**		**8/19/14 Tue**	**17**	**354**	**351**	**3,458**
					NB	2,211				203	182	1,680
					SB	2,333				151	168	1,773
Orleans												
West Rd Btwn Old Colony Rd & Rt 6A											Site Code 20636	
2014	8/18/14	8/20/14	Clear		**Total**	**8,128**		**8/19/14 Tue**	**12**	**682**	**710**	**6,177**
					NB	3,870				347	288	2,941
					SB	4,255				335	421	3,234
Eastham												
Bridge Rd S of Herring Brook Rd											Site Code 20899	
2014	8/11/14	8/15/14	Clear		**Total**	**4,883**		**8/12/14 Tue**	**11**	**470**	**443**	**3,711**
					NB	2,383				243	210	1,811
					SB	2,500				227	234	1,900
Eastham												
Bridge Rd S of Samoset Rd											Site Code 20764	
2014	8/11/14	8/15/14	Clear		**Total**	**1,992**		**8/12/14 Tue**	**16**	**196**	**166**	**1,514**
					NB	1,033				81	74	785
					SB	960				115	92	730
Eastham												
Bridge Rd S of Widgeon Dr											Site Code 21337	
2014	8/11/14	8/15/14	Clear		**Total**	**6,207**		**8/12/14 Tue**	**16**	**470**	**567**	**4,717**
					NB	3,505				227	318	2,664
					SB	2,701				243	251	2,053
Eastham												
Cable Rd W of Ocean View Dr											Site Code 20884	
2014	8/11/14	8/15/14	Clear		**Total**	**2,284**		**8/12/14 Tue**	**11**	**227**	**180**	**1,736**
					EB	1,072				114	78	815
					WB	1,212				114	102	921

2014 Traffic Counts

Year	Begin Date	End Date	Weather	% Trucks	Dir.	Axle Adj. ADT	*Speed MPH*	PEAK HOUR DATA [Date&Day	Hour	Vol]	Four~ Five	AADT
Eastham											Site Code 20640	
Governor Prence Rd (N E of Rt 6												
2014	8/11/14	8/15/14	Clear		**Total**	**540**		**8/13/14 Wed**	**11**	**75**	**36**	**410**
					EB	206				32	13	157
					WB	338				44	23	257
Eastham											Site Code 20886	
Ocean View Dr S of Cable Rd												
2014	8/11/14	8/15/14	Clear		**Total**	**1,339**		**8/12/14 Tue**	**17**	**161**	**112**	**1,018**
					NB	717				82	66	545
					SB	621				78	45	472
Eastham											Site Code 20657	
Samoset Rd W of Rt 6												
2014	8/11/14	8/15/14	Clear		**Total**	**4,445**		**8/14/14 Thu**	**17**	**382**	**347**	**3,378**
					EB	2,350				198	174	1,786
					WB	2,093				184	172	1,591
Wellfleet											Site Code 20842	
Rt 6 S of Lecount Hollow Rd												
2014	8/19/14	8/21/14	Clear		**Total**	**25,798**		**8/20/14 Wed**	**17**	**2,114**	**1,970**	**19,606**
					NB	12,489				929	787	9,492
					SB	13,309				1,185	1,183	10,115
Wellfleet											Site Code 20678	
Rt 6 S of Long Pond Rd												
2014	8/19/14	8/21/14	Clear		**Total**	**19,724**		**8/20/14 Wed**	**16**	**1,623**	**1,597**	**14,990**
					NB	10,444				653	645	7,937
					SB	9,282				970	953	7,054
Wellfleet											Site Code 21339	
Rt 6 S of Main St												
2014	8/19/14	8/21/14	Clear		**Total**	**23,271**		**8/20/14 Wed**	**16**	**2,035**	**1,788**	**17,686**
					NB	12,965				912	947	9,853
					SB	10,307				1,123	840	7,833
Wellfleet											Site Code 20661	
Cahoon Hollow Rd E of Rt 6												
2014	8/27/14	8/29/14	Clear		**Total**	**2,010**		**8/28/14 Thu**	**13**	**209**	**176**	**1,528**
					EB	1,300				133	119	988
					WB	710				76	58	540
Wellfleet											Site Code 20662	
Commercial St S of Holbrook Ave												
2014	8/13/14	8/15/14	Overcast		**Total**	**7,354**		**8/14/14 Thu**	**19**	**676**	**543**	**5,589**
					NB	3,614				319	292	2,747
					SB	3,743				357	251	2,845

2014 Traffic Counts

Year	Begin Date	End Date	Weather	% Trucks	Dir.	Axle Adj. ADT	*Speed MPH*	PEAK HOUR DATA [Date&Day	Hour	Vol]	Four~ Five	AADT
Wellfleet												
Main St W of Rt 6											Site Code 20670	
2014	8/19/14	8/21/14	Clear		**Total**	**11,190**		**8/20/14 Wed**	**17**	**808**	**792**	**8,504**
					EB	6,341				374	426	4,819
					WB	4,846				433	365	3,683
Wellfleet												
Main St @ MethodistChurch											Site Code 20669	
2014	8/13/14	8/15/14	Overcast		**Total**	**5,953**		**8/14/14 Thu**	**16**	**506**	**492**	**4,524**
					EB	3,024				247	259	2,298
					WB	2,932				259	233	2,228
Wellfleet												
Pole Dyke Rd S of Bound Brook Rd											Site Code 20739	
2014	8/13/14	8/15/14	Overcast		**Total**	**1,231**		**8/14/14 Thu**	**11**	**120**	**84**	**936**
					NB	569				52	39	432
					SB	659				68	45	501
Wellfleet												
West Rd W of Rt 6											Site Code 20680	
2014	8/19/14	8/21/14	Clear		**Total**	**2,320**		**8/20/14 Wed**	**12**	**347**	**188**	**1,763**
					EB	1,323				263	67	1,005
					WB	997				84	123	758
Truro												
Rt 6 N of Rt 6A											Site Code 20798	
2014	8/4/14	8/7/14			**Total**	**19,386**		**8/6/14 Wed**	**15**	**1,694**	**1,587**	**14,733** ❄
					NB	9,762				864	603	7,419 ❄
					SB	9,617				830	984	7,309 ❄
Truro Provincetown												
Rt 6A @ Trur/Prov TL											Site Code 20696	
2014	8/25/14	8/29/14	Clear		**Total**	**3,250**		**8/27/14 Wed**	**15**	**269**	**238**	**2,470**
					NB	1,671				133	113	1,270
					SB	1,578				135	125	1,199
Truro												
Depot Rd W of Old County Rd											Site Code 20799	
2014	8/11/14	8/15/14	Clear		**Total**	**771**		**8/12/14 Tue**	**16**	**83**	**62**	**586**
					EB	354				51	37	269
					WB	418				32	26	318
Truro												
Highland Rd E of Rt 6											Site Code 20763	
2014	8/25/14	8/29/14	Clear		**Total**	**1,874**		**8/26/14 Tue**	**16**	**177**	**168**	**1,424**
					EB	904				93	91	687
					WB	969				84	78	736

2014 Traffic Counts

Year	Begin Date	End Date	Weather	% Trucks	Dir.	Axle Adj. ADT	*Speed MPH*	PEAK HOUR DATA [Date&Day	Hour	Vol]	Four~ Five	AADT
Truro												
Hughes Rd (N end) W of Rt 6A											Site Code 21073	
2014	8/25/14	8/29/14	Clear		**Total**	**254**		**8/26/14 Tue**	**11**	**29**	**19**	**193**
					EB	133				12	12	101
					WB	124				17	6	94
Truro												
Truro Center Rd N of South Pamet Rd											Site Code 20801	
2014	8/11/14	8/15/14	Clear		**Total**	**2,721**		**8/14/14 Thu**	**16**	**304**	**253**	**2,068**
					NB	624				96	44	474
					SB	2,091				208	210	1,589
Provincetown												
Province Land Rd S of Race Point Rd											Site Code 7149	
2014	8/25/14	8/29/14	Clear		**Total**	**963**		**8/27/14 Wed**	**14**	**121**	**100**	**732**
Provincetown												
Race Point Rd N of Rt 6											Site Code 20743	
2014	8/25/14	8/29/14	Clear	**10.0%**	**Total**	**4,437**		**8/27/14 Wed**	**12**	**410**	**353**	**3,372**
					NB	2,121	*34*			194	132	1,612
					SB	2,316	*32*			216	222	1,760
Provincetown												
Shank Painter Rd N of Bradford St											Site Code 20712	
2014	8/25/14	8/27/14	Clear		**Total**	**6,297**		**8/26/14 Tue**	**11**	**568**	**474**	**4,786**
					NB	3,425				308	245	2,603
					SB	2,873				261	229	2,183
Provincetown												
Snail Rd N of Bradford St											Site Code 20714	
2014	8/25/14	8/29/14	Clear		**Total**	**2,972**		**8/26/14 Tue**	**16**	**255**	**240**	**2,259**
					NB	1,239				110	102	942
					SB	1,733				145	137	1,317

CAPE COD COMMISSION

3225 MAIN STREET • P.O. BOX 226 • BARNSTABLE, MASSACHUSETTS 02630
(508) 362-3828 • Fax (508) 362-3136 • www.capecodcommission.org

Bourne

01

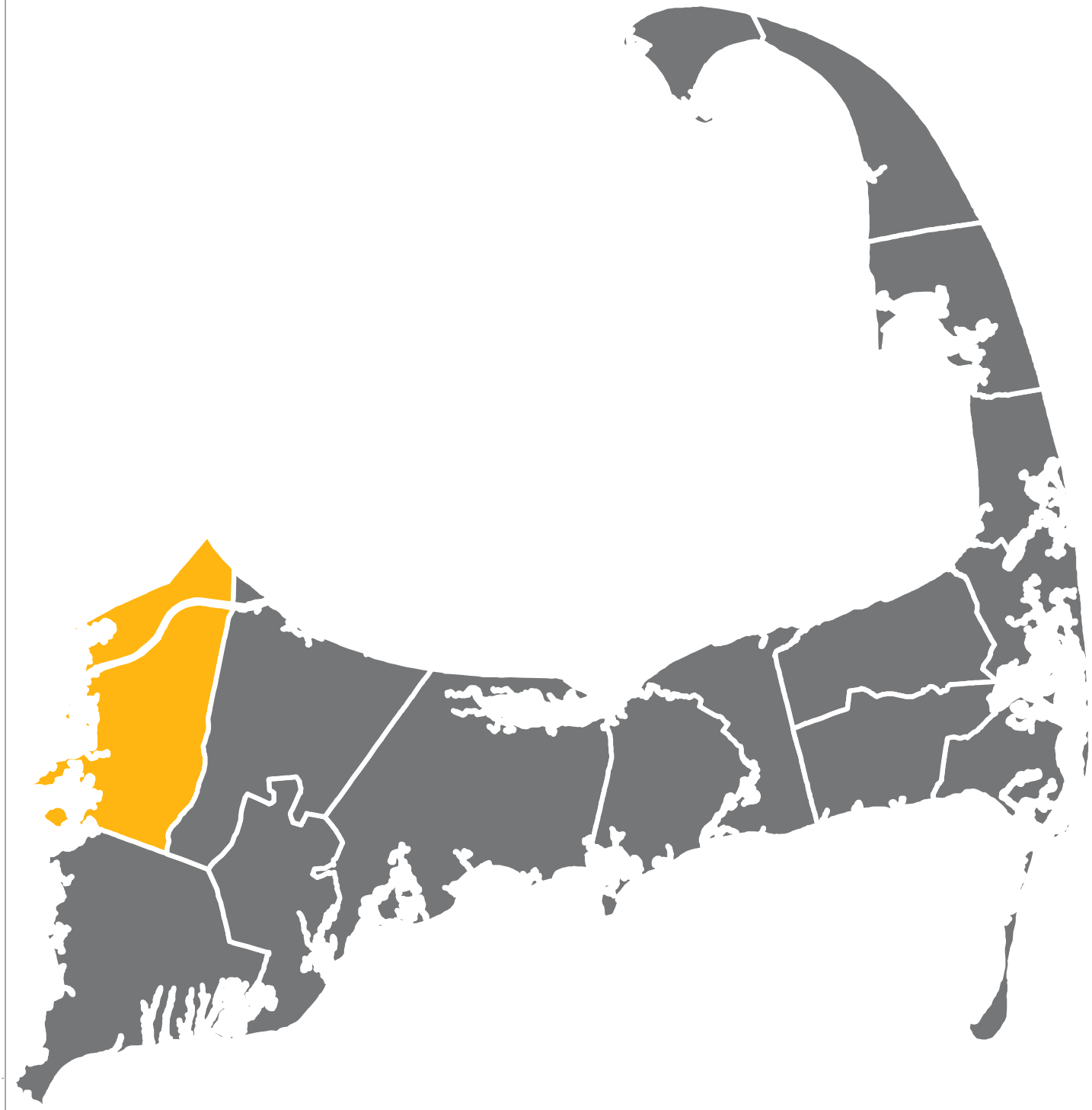

Previous Section
Current Year Counts

Next Section
Sandwich 02

Bourne 2004-2014 Traffic Counts

Year	Begin Date	End Date	Weather	% Trucks	Dir.	Axle Adj. ADT	Speed MPH	PEAK HOUR DATA [Date&Day	Hour	Vol]	Four~ Five	AADT
Bourne												
Rt 25 @ Bourne/Plymouth TL											Site Code 7153	
2011	7/11/11	7/14/11			**Total**	**51,877**					**3,911**	**39,427** ❄
					NB	27,367					2,092	20,799 ❄
					SB	24,510					1,819	18,628 ❄
Bourne												
Rt 25 NB Off Ramp Btwn Rt 25 & Belmont Cir											Site Code 21146	
2007	7/16/07	7/18/07	Overcast		**Total**	**7,885**		**7/17/07 Tue**	**16**	**687**	**652**	**6,150** ❄
					OFF	7,885		7/17/07 Tue	16	687	652	6,150 ❄
Bourne												
Rt 25 NB On Ramp Btwn Belmont Cir & Rt 25											Site Code 21144	
2007	7/16/07	7/18/07	Overcast		**Total**	**13,370**		**7/16/07 Mon**	**7**	**1,217**	**934**	**10,429** ❄
					ON	13,370		7/16/07 Mon	7	1,217	934	10,429 ❄
Bourne												
Rt 25 Northbound Ramp over Rt 25											Site Code 21083	
2006	7/10/06	7/13/06			**Total**	**20,688**					**1,624**	**16,137** ❄
					ON	13,012		7/10/06 Mon	7	1,128	933	10,149 ❄
					OFF	7,676		7/12/06 Wed	17	751	691	5,987 ❄
2005	8/2/05	8/4/05	Clear		**Total**	**21,727**		**8/3/05 Wed**	**15**	**1,697**	**1,637**	**16,947**
					ON	13,505		8/3/05 Wed	15	1,017	958	10,534
					OFF	8,221		8/3/05 Wed	17	706	679	6,412
2005	6/13/05	6/15/05	Overcast		**Total**	**19,410**		**6/13/05 Mon**	**15**	**1,651**	**1,538**	**16,499**
					ON	11,804		6/13/05 Mon	15	985	861	10,033
					OFF	7,606		6/14/05 Tue	16	687	677	6,465
Bourne												
Rt 25 Ramp N of Belmont Circle											Site Code 20833	
2013	8/12/13	8/16/13			**Total**	**38,434**					**2,815**	**29,210** ❄
					NB	22,313					1,588	16,958 ❄
					SB	16,121					1,227	12,252 ❄
2009	7/13/09	7/16/09			**Total**	**37,213**					**2,824**	**28,654** ❄
					NB	21,911		7/15/09 Wed	16	1,657	1,619	16,871 ❄
					SB	15,302		7/15/09 Wed	17	1,294	1,205	11,783 ❄
2006	7/10/06	7/13/06			**Total**	**36,789**					**2,743**	**28,695** ❄
					NB	21,911					1,589	17,091 ❄
					SB	14,879					1,154	11,606 ❄
2004	7/14/04	7/16/04	Rain		**Total**	**41,530**		**7/15/04 Thu**	**16**	**3,139**	**3,054**	**31,978**
					NB	24,131		7/15/04 Thu	16	1,740	1,690	18,581
					SB	17,398		7/15/04 Thu	17	1,458	1,364	13,396

Bourne 2004-2014 Traffic Counts

Year	Begin Date	End Date	Weather	% Trucks	Dir.	Axle Adj. ADT	Speed MPH	PEAK HOUR DATA [Date&Day	Hour	Vol]	Four~ Five	AADT
Bourne												
Rt 25 SB Off Ramp Btwn Rt 25 & Belmont Cir											Site Code 21145	
2007	7/16/07	7/18/07	Overcast		**Total**	**7,531**		**7/16/07 Mon**	**16**	**575**	**532**	**5,874** ❄
					OFF	7,531		7/16/07 Mon	16	575	532	5,874 ❄
Bourne												
Rt 25 SB On Ramp Btwn Belmont Cir & Rt 25											Site Code 21147	
2007	7/16/07	7/18/07	Overcast		**Total**	**9,133**		**7/17/07 Tue**	**15**	**661**	**626**	**7,124** ❄
					ON	9,133		7/17/07 Tue	15	661	626	7,124 ❄
Bourne Falmouth												
Rt 28 @ Bour/Falm TL											Site Code 20119	
2012	7/16/12	7/18/12			**Total**	**37,107**		**7/17/12 Tue**	**16**	**2,699**	**2,683**	**28,201** ❄
					NB	19,407					1,471	14,749 ❄
					SB	17,676					1,211	13,434 ❄
2008	7/14/08	7/17/08			**Total**	**32,474**		**7/15/08 Tue**	**16**	**2,526**	**2,410**	**25,330** ❄
					NB	16,349		7/15/08 Tue	16	1,608	1,307	12,752 ❄
					SB	16,118		7/16/08 Wed	9	1,289	1,104	12,572 ❄
2006	7/10/06	7/13/06			**Total**	**32,279**					**2,493**	**25,178** ❄
					NB	16,379		7/12/06 Wed	16	1,463	1,329	12,776 ❄
					SB	15,899		7/11/06 Tue	17	1,289	1,164	12,401 ❄
2005	7/25/05	7/28/05			**Total**	**28,245**					**2,162**	**21,749** ❄
					NB	13,412		7/25/05 Mon	15	1,208	1,169	10,327 ❄
					SB	14,833		7/25/05 Mon	15	1,340	993	11,421 ❄
2004	8/17/04	8/19/04			**Total**	**34,436**					**2,639**	**26,860** ❄
					NB	17,058		8/19/04 Thu	16	1,459	1,419	13,305 ❄
					SB	17,378		8/19/04 Thu	17	1,352	1,220	13,555 ❄
Bourne												
Rt 28 S of Bourne Rotary											Site Code 20120	
2012	7/16/12	7/18/12			**Total**	**45,871**		**7/16/12 Mon**	**7**	**3,344**	**3,088**	**34,862** ❄
					NB	22,408				1,602	1,623	17,030 ❄
					SB	23,444				1,742	1,463	17,817 ❄
2009	7/13/09	7/16/09			**Total**	**43,308**					**3,036**	**33,347** ❄
					NB	20,996		7/13/09 Mon	15	1,725	1,590	16,167 ❄
					SB	22,311		7/15/09 Wed	7	1,765	1,447	17,179 ❄
2008	7/14/08	7/17/08			**Total**	**43,920**		**7/15/08 Tue**	**16**	**3,290**	**3,122**	**34,258** ❄
					NB	21,262		7/16/08 Wed	15	1,767	1,680	16,584 ❄
					SB	22,649		7/17/08 Thu	8	1,746	1,442	17,666 ❄
2007	8/20/07	8/23/07			**Total**	**44,078**					**3,342**	**34,822** ❄
					NB	21,288		8/21/07 Tue	16	1,731	1,705	16,818 ❄
					SB	22,790		8/23/07 Thu	14	1,722	1,636	18,004 ❄
2006	7/10/06	7/13/06			**Total**	**42,923**					**3,083**	**33,480** ❄
					NB	21,550		7/10/06 Mon	16	1,687	1,613	16,809 ❄
					SB	21,373		7/12/06 Wed	8	1,595	1,470	16,671 ❄

Bourne 2004-2014 Traffic Counts

Year	Begin Date	End Date	Weather	% Trucks	Dir.	Axle Adj. ADT	*Speed MPH*	PEAK HOUR DATA [Date&Day	Hour	Vol]	Four~ Five	AADT
2005	7/25/05	7/28/05			**Total**	**46,488**					**3,181**	**35,796** ❄
					NB	23,060		7/25/05 Mon	15	1,804	1,606	17,756 ❄
					SB	23,428		7/25/05 Mon	15	1,716	1,574	18,040 ❄

Bourne

Rt 28 N of Otis Rotary

Site Code 20121

Year	Begin Date	End Date	Weather	% Trucks	Dir.	Axle Adj. ADT	*Speed MPH*	PEAK HOUR DATA [Date&Day	Hour	Vol]	Four~ Five	AADT
2014	8/4/14	8/8/14			**Total**	**43,292**		**8/8/14 Fri**	**15**	**3,314**	**3,151**	**32,902** ❄
					NB	20,783				1,506	1,651	15,795 ❄
					SB	22,501				1,808	1,499	17,101 ❄
2012	7/16/12	7/18/12			**Total**	**40,851**		**7/16/12 Mon**	**16**	**3,036**	**3,043**	**31,047** ❄
					NB	20,588				1,634	1,685	15,647 ❄
					SB	20,256				1,402	1,358	15,395 ❄
2008	7/14/08	7/17/08			**Total**	**39,875**		**7/15/08 Tue**	**16**	**3,110**	**2,963**	**31,103** ❄
					NB	19,652		7/16/08 Wed	15	1,649	1,588	15,329 ❄
					SB	20,216		7/16/08 Wed	8	1,580	1,375	15,768 ❄
2006	7/10/06	7/13/06			**Total**	**39,594**					**3,020**	**30,883** ❄
					NB	20,017		7/10/06 Mon	16	1,662	1,639	15,613 ❄
					SB	19,578		7/11/06 Tue	17	1,528	1,380	15,271 ❄
2005	7/25/05	7/28/05			**Total**	**38,832**					**2,732**	**29,901** ❄
					NB	21,787		7/25/05 Mon	15	1,775	1,631	16,776 ❄
					SB	17,045		7/25/05 Mon	15	1,592	1,101	13,125 ❄
2004	8/17/04	8/19/04			**Total**	**41,587**					**3,178**	**32,438** ❄
					NB	20,519		8/17/04 Tue	16	1,692	1,666	16,005 ❄
					SB	21,067		8/19/04 Thu	17	1,642	1,511	16,432 ❄

Bourne Falmouth

Rt 28A @ Bour/Falm TL

Site Code 20123

Year	Begin Date	End Date	Weather	% Trucks	Dir.	Axle Adj. ADT	*Speed MPH*	PEAK HOUR DATA [Date&Day	Hour	Vol]	Four~ Five	AADT
2014	6/9/14	6/12/14	Overcast		**Total**	**8,879**		**6/11/14 Wed**	**16**	**855**	**784**	**7,902**
2013	6/24/13	6/26/13	Clear		**Total**	**9,743**		**6/25/13 Tue**	**16**	**793**	**811**	**8,671**
					NB	4,706				371	386	4,188
					SB	5,039				421	425	4,485
2012	7/17/12	7/19/12	Clear		**Total**	**10,396**		**7/18/12 Wed**	**16**	**947**	**915**	**7,901**
					NB	5,133				470	457	3,901
					SB	5,259				476	459	3,997
2011	7/18/11	7/20/11	Clear		**Total**	**10,368**		**7/19/11 Tue**	**16**	**924**	**915**	**7,880**
					NB	5,234				470	468	3,978
					SB	5,136				454	447	3,903
2010	7/26/10	7/28/10	Clear		**Total**	**10,879**		**7/26/10 Mon**	**16**	**924**	**915**	**8,268**
					NB	5,418		7/26/10 Mon	16	494	478	4,118
					SB	5,463		7/27/10 Tue	16	445	437	4,152
2009	8/3/09	8/5/09	Clear		**Total**	**10,560**		**8/4/09 Tue**	**16**	**913**	**907**	**8,026**
					NB	5,299		8/4/09 Tue	16	471	451	4,027
					SB	5,261		8/3/09 Mon	16	469	456	3,998

Bourne 2004-2014 Traffic Counts

Year	Begin Date	End Date	Weather	% Trucks	Dir.	Axle Adj. ADT	*Speed MPH*	PEAK HOUR DATA [Date&Day	Hour	Vol]	Four~ Five	AADT
2008	6/9/08	6/11/08	Clear		**Total**	**8,953**		**6/10/08 Tue**	**16**	**809**	**770**	**7,968**
					NB	4,436		6/10/08 Tue	15	411	386	3,948
					SB	4,514		6/10/08 Tue	16	403	384	4,017
2007	8/28/07	8/30/07	Clear		**Total**	**9,822**		**8/28/07 Tue**	**16**	**854**	**845**	**7,759**

Bourne
Rt 28A N of County Rd

Site Code 20124

Year	Begin Date	End Date	Weather	% Trucks	Dir.	Axle Adj. ADT	*Speed MPH*	PEAK HOUR DATA [Date&Day	Hour	Vol]	Four~ Five	AADT
2012	7/17/12	7/19/12	Clear		**Total**	**5,757**		**7/18/12 Wed**	**16**	**560**	**512**	**4,375**
					NB	2,822				251	231	2,145
					SB	2,932				309	279	2,228
2009	6/15/09	6/17/09	Clear		**Total**	**5,182**		**6/16/09 Tue**	**16**	**447**	**435**	**4,560**
					NB	2,504		6/16/09 Tue	8	212	193	2,204
					SB	2,678		6/16/09 Tue	17	262	241	2,357

Bourne Plymouth
Rt 3A S of Bour/Plym TL

Site Code 20125

Year	Begin Date	End Date	Weather	% Trucks	Dir.	Axle Adj. ADT	*Speed MPH*	PEAK HOUR DATA [Date&Day	Hour	Vol]	Four~ Five	AADT
2012	7/17/12	7/19/12	Clear		**Total**	**7,748**		**7/18/12 Wed**	**16**	**658**	**638**	**5,888**
					NB	4,236				378	369	3,219
					SB	3,515				280	269	2,671
2011	7/18/11	7/20/11	Clear		**Total**	**8,098**		**7/19/11 Tue**	**16**	**716**	**685**	**6,154**
					NB	4,375				403	400	3,325
					SB	3,721				313	285	2,828
2011	7/12/11	7/14/11	Clear		**Total**	**7,846**		**7/13/11 Wed**	**17**	**671**	**646**	**5,963**

Bourne
Rt 3A N of Meetinghouse Rd

Site Code 20126

Year	Begin Date	End Date	Weather	% Trucks	Dir.	Axle Adj. ADT	*Speed MPH*	PEAK HOUR DATA [Date&Day	Hour	Vol]	Four~ Five	AADT
2013	7/29/13	7/31/13	clear		**Total**	**10,046**		**7/30/13 Tue**	**16**	**810**	**803**	**7,635**
					NB	7,449				606	578	5,661
					SB	2,598				204	225	1,974
2010	6/2/10	6/4/10	Overcast		**Total**	**9,080**		**6/2/10 Wed**	**16**	**753**	**741**	**8,081**
					NB	6,806		6/2/10 Wed	16	596	572	6,057
					SB	2,279		6/2/10 Wed	17	208	169	2,028
2009	8/18/09	8/20/09	Clear		**Total**	**9,197**		**8/18/09 Tue**	**16**	**758**	**741**	**6,990**
					NB	6,934		8/18/09 Tue	16	575	564	5,270
					SB	2,265		8/19/09 Wed	12	186	176	1,721

Bourne Sandwich
Rt 6 @ Bour/Sand TL

Site Code 20894

Year	Begin Date	End Date	Weather	% Trucks	Dir.	Axle Adj. ADT	*Speed MPH*	PEAK HOUR DATA [Date&Day	Hour	Vol]	Four~ Five	AADT
2013	8/12/13	8/16/13			**Total**	**71,747**		**8/16/13 Fri**	**16**	**5,750**	**5,179**	**54,528** ❄
					EB	37,863				3,229	2,756	28,776 ❄
					WB	33,875				2,521	2,423	25,745 ❄
2011	7/11/11	7/15/11			**Total**	**64,195**					**4,196**	**48,788** ❄
					EB	30,978					1,924	23,543 ❄
					WB	33,217					2,272	25,245 ❄

Bourne 2004-2014 Traffic Counts

Year	Begin Date	End Date	Weather	% Trucks	Dir.	Axle Adj. ADT	*Speed MPH*	PEAK HOUR DATA [Date&Day	Hour	Vol]	Four~ Five	AADT
2010	7/12/10	7/16/10			**Total**	**66,079**					**4,841**	**50,220** ❄
					EB	35,145		7/16/10 Fri	16	3,406	2,572	26,710 ❄
					WB	30,934		7/15/10 Thu	16	2,388	2,269	23,510 ❄
2007	7/16/07	7/18/07	Overcast		**Total**	**62,580**					**4,369**	**48,812** ❄
					EB	29,305		7/16/07 Mon	11	2,251	1,974	22,858 ❄
					WB	33,275		7/16/07 Mon	9	2,591	2,395	25,955 ❄
2004	8/17/04	8/19/04			**Total**	**68,736**					**4,995**	**53,614** ❄
					EB	35,103		8/19/04 Thu	17	2,742	2,459	27,380 ❄
					WB	33,633		8/18/04 Wed	16	2,631	2,536	26,234 ❄

Bourne Wareham

Rt 6 @ Bour/Ware TL

Site Code 20817

2014	8/4/14	8/8/14			**Total**	**25,862**		**8/8/14 Fri**	**15**	**2,328**	**1,957**	**19,655** ❄
					EB	15,745				1,677	1,142	11,966 ❄
					WB	10,108				651	814	7,682 ❄
2010	8/10/10	8/12/10	Clear		**Total**	**22,773**		**8/11/10 Wed**	**13**	**1,849**	**1,730**	**17,307**
					EB	11,548		8/11/10 Wed	18	915	868	8,776
					WB	11,226		8/11/10 Wed	13	956	861	8,532

Bourne

Rt 6 Bypass W of Belmont Circle

Site Code 20127

2014	8/26/14	8/28/14	Clear		**Total**	**8,371**		**8/27/14 Wed**	**17**	**747**	**708**	**6,362**
					EB	2,799				247	214	2,127
					WB	5,574				500	494	4,236
2013	7/31/13	8/2/13	Clear		**Total**	**8,043**		**8/1/13 Thu**	**17**	**684**	**667**	**6,113**
					EB	2,479				198	194	1,884
					WB	5,562				486	473	4,227
2012	7/17/12	7/19/12	Clear	**5.2%**	**Total**	**9,342**		**7/18/12 Wed**	**15**	**808**	**735**	**7,100**
					EB	3,265	*51*			310	230	2,481
					WB	6,078	*51*			498	506	4,619
2011	6/14/11	6/16/11	Overcast		**Total**	**7,816**		**6/15/11 Wed**	**16**	**680**	**674**	**6,956**
					EB	2,463				208	198	2,192
					WB	5,353				472	476	4,764
2010	7/26/10	7/28/10	Clear		**Total**	**8,459**		**7/26/10 Mon**	**16**	**719**	**691**	**6,429**
					EB	2,609		7/26/10 Mon	16	221	213	1,983
					WB	5,852		7/26/10 Mon	16	498	478	4,448
2009	6/16/09	6/18/09	Overcast		**Total**	**7,897**		**6/17/09 Wed**	**17**	**712**	**660**	**6,949**
					EB	2,464		6/16/09 Tue	16	220	198	2,168
					WB	5,429		6/17/09 Wed	17	515	461	4,778
2008	8/26/08	8/28/08	Clear		**Total**	**8,705**		**8/27/08 Wed**	**17**	**772**	**743**	**6,616**
					EB	2,654		8/28/08 Thu	15	226	217	2,017
					WB	6,056		8/27/08 Wed	17	576	525	4,603
2007	7/25/07	7/27/07	Clear	**4.3%**	**Total**	**9,852**		**7/26/07 Thu**	**16**	**822**	**791**	**7,685**
					EB	3,373		7/27/07 Fri	11	260	244	2,631
					WB	6,479		7/26/07 Thu	16	562	546	5,054

Bourne 2004-2014 Traffic Counts

Year	Begin Date	End Date	Weather	% Trucks	Dir.	Axle Adj. ADT	*Speed MPH*	PEAK HOUR DATA [Date&Day	Hour	Vol]	Four~ Five	AADT
2005	8/2/05	8/4/05	Clear		**Total**	**9,700**		**8/3/05 Wed**	**16**	**794**	**777**	**7,566**
					EB	3,284		8/3/05 Wed	15	256	251	2,562
					WB	6,416		8/3/05 Wed	16	544	526	5,004

Bourne

Rt 6 Bypass E of Memorial Circle

Site Code 21263

2014	8/26/14	8/28/14	Clear		**Total**	**6,934**		**8/27/14 Wed**	**17**	**626**	**576**	**5,270**
					EB	2,160				197	190	1,642
					WB	4,775				429	386	3,629
2010	8/10/10	8/12/10	Clear		**Total**	**7,668**		**8/11/10 Wed**	**16**	**639**	**612**	**5,828**
					EB	2,208		8/11/10 Wed	16	195	192	1,678
					WB	5,461		8/11/10 Wed	18	447	419	4,150

Bourne

Rt 6 Ramp WB @ Exit 1

Site Code 21213

2009	9/28/09	9/30/09	Clear		**Total**	**7,623**		**9/28/09 Mon**	**8**	**700**	**196**	**7,089**
					ON	4,845		9/30/09 Wed	7	512	51	4,506
					OFF	2,776		9/28/09 Mon	6	221	145	2,582
2009	8/18/09	8/21/09	Clear		**Total**	**12,786**		**8/21/09 Fri**	**15**	**1,127**	**985**	**9,717**
					ON	6,320		8/21/09 Fri	15	535	466	4,803
					OFF	6,466		8/21/09 Fri	15	592	519	4,914

Bourne

Rt 6 Scenic under Bourne Bridge

Site Code 7122

2012	7/16/12	7/18/12			**Total**	**31,923**		**7/16/12 Mon**	**11**	**2,386**	**2,346**	**24,261** ❄
					EB	14,180				1,064	1,066	10,777 ❄
					WB	17,734				1,322	1,279	13,478 ❄
2011	7/11/11	7/14/11			**Total**	**33,556**					**2,535**	**25,503** ❄
					EB	14,999					1,138	11,399 ❄
					WB	18,557					1,397	14,103 ❄
2008	7/14/08	7/17/08			**Total**	**32,600**		**7/16/08 Wed**	**17**	**2,577**	**2,386**	**25,428** ❄
					EB	14,491		7/16/08 Wed	17	1,188	1,048	11,303 ❄
					WB	18,100		7/16/08 Wed	17	1,389	1,339	14,118 ❄
2007	8/14/07	8/17/07			**Total**	**34,874**					**2,596**	**27,550** ❄
					EB	14,755		8/14/07 Tue	17	1,143	1,112	11,656 ❄
					WB	20,120		8/15/07 Wed	15	1,581	1,484	15,895 ❄
2005	7/25/05	7/28/05			**Total**	**34,344**					**2,309**	**26,445** ❄
					EB	14,730		7/25/05 Mon	15	1,143	965	11,342 ❄
					WB	19,613		7/25/05 Mon	15	2,196	1,343	15,102 ❄
2004	8/17/04	8/19/04			**Total**	**30,474**					**2,308**	**23,770** ❄
					EB	11,019		8/19/04 Thu	16	1,342	912	8,595 ❄
					WB	19,455		8/19/04 Thu	11	1,487	1,396	15,175 ❄

Bourne

Rt 6 Scenic E of Brigantine Passage

Site Code 21321

2014	8/4/14	8/8/14			**Total**	**35,088**		**8/8/14 Fri**	**11**	**2,838**	**2,509**	**26,667** ❄
					EB	15,445				1,451	1,087	11,738 ❄
					WB	19,637				1,387	1,421	14,924 ❄

Bourne 2004-2014 Traffic Counts

Year	Begin Date	End Date	Weather	% Trucks	Dir.	Axle Adj. ADT	*Speed MPH*	PEAK HOUR DATA [Date&Day	Hour	Vol]	Four~ Five	AADT
Bourne												
Rt 6 Scenic [legacy] W of Sagamore Rotary											Site Code 20130	
2004	7/14/04	7/16/04	Rain		**Total**	**31,432**		**7/15/04 Thu**	**16**	**2,222**	**2,168**	**24,203**
					EB	13,860		7/16/04 Fri	11	1,010	991	10,672
					WB	17,566		7/14/04 Wed	15	1,296	1,177	13,526
Bourne												
Rt 6&28 E of Academy Dr											Site Code 20131	
2013	7/31/13	8/2/13	Clear		**Total**	**13,881**		**8/1/13 Thu**	**16**	**1,172**	**1,090**	**10,550**
					EB	8,547				762	686	6,496
					WB	5,335				410	404	4,055
2010	8/10/10	8/12/10	Clear		**Total**	**14,320**		**8/11/10 Wed**	**12**	**1,161**	**1,088**	**10,883**
					EB	8,881		8/12/10 Thu	13	709	695	6,750
					WB	5,434		8/12/10 Thu	12	470	392	4,130
2007	7/25/07	7/27/07	Clear		**Total**	**15,817**		**7/27/07 Fri**	**12**	**1,299**	**1,087**	**12,337**
					EB	9,823		7/27/07 Fri	12	826	679	7,662
					WB	5,991		7/27/07 Fri	11	527	408	4,673
Bourne												
Rt 6&28 W of Belmont Circle											Site Code 7175	
2011	7/6/11	7/8/11	Overcast		**Total**	**20,016**		**7/8/11 Fri**	**12**	**1,529**	**1,513**	**15,212**
					EB	11,228				931	881	8,533
					WB	8,788				598	632	6,679
2009	8/3/09	8/5/09	Clear		**Total**	**17,326**		**8/3/09 Mon**	**11**	**1,348**	**1,323**	**13,168**
					EB	10,345		8/4/09 Tue	16	834	823	7,862
					WB	6,981		8/4/09 Tue	9	586	500	5,306
2004	7/14/04	7/16/04	Overcast		**Total**	**11,318**		**7/16/04 Fri**	**11**	**947**	**827**	**8,715**
					EB	5,604		7/15/04 Thu	17	519	388	4,315
					WB	5,709		7/16/04 Fri	12	460	439	4,396
Bourne												
Rt 6&28 W of St. Margaret											Site Code 20132	
2013	7/31/13	8/2/13	Clear		**Total**	**13,958**		**8/1/13 Thu**	**16**	**1,156**	**1,092**	**10,608**
					EB	8,571				739	683	6,514
					WB	5,392				417	408	4,098
2012	6/12/12	6/14/12	Clear	**12.4%**	**Total**	**12,719**		**6/13/12 Wed**	**14**	**985**	**980**	**11,320**
					EB	7,903	*31*			629	616	7,034
					WB	4,813	*28*			356	364	4,284
2008	8/26/08	8/28/08	Clear		**Total**	**13,714**		**8/27/08 Wed**	**16**	**1,104**	**1,099**	**10,423**
					EB	8,891		8/27/08 Wed	16	751	735	6,757
					WB	4,821		8/27/08 Wed	11	426	364	3,664
2006	7/10/06	7/13/06			**Total**	**14,940**					**1,126**	**11,653** ❄
					EB	9,373		7/12/06 Wed	12	813	709	7,311 ❄
					WB	5,567		7/10/06 Mon	12	494	417	4,342 ❄

Bourne 2004-2014 Traffic Counts

Year	Begin Date	End Date	Weather	% Trucks	Dir.	Axle Adj. ADT	*Speed MPH*	PEAK HOUR DATA [Date&Day	Hour	Vol]	Four~ Five	AADT
Bourne	Sandwich											
Rt 6A @ Bour/Sand TL											Site Code 20133	
2014	5/27/14	5/29/14	Clear		**Total**	**12,814**		**5/28/14 Wed**	**15**	**988**	**994**	**12,301**
					EB	7,355				553	540	7,061
					WB	5,461				435	453	5,243
2013	6/18/13	6/20/13	Clear		**Total**	**12,728**		**6/19/13 Wed**	**15**	**997**	**962**	**11,328**
					EB	6,127				430	444	5,453
					WB	6,602				566	518	5,876
2012	7/17/12	7/19/12	Clear	**6.5%**	**Total**	**13,600**		**7/18/12 Wed**	**15**	**1,092**	**1,064**	**10,336**
					EB	6,244	*39*			486	462	4,745
					WB	7,355	*41*			606	602	5,590
2011	7/18/11	7/20/11	Clear		**Total**	**13,607**		**7/19/11 Tue**	**16**	**1,135**	**1,082**	**10,341**
					EB	6,435				545	515	4,891
					WB	7,173				590	566	5,451
2010	7/26/10	7/28/10	Clear		**Total**	**14,953**		**7/27/10 Tue**	**15**	**1,221**	**1,143**	**11,364**
					EB	7,040		7/27/10 Tue	12	606	521	5,350
					WB	7,910		7/27/10 Tue	16	659	621	6,012
2009	6/9/09	6/11/09	Mixed		**Total**	**11,771**		**6/10/09 Wed**	**17**	**1,031**	**924**	**10,358**
					EB	5,587		6/10/09 Wed	17	558	464	4,917
					WB	6,184		6/10/09 Wed	15	514	461	5,442
2008	8/26/08	8/28/08	Clear		**Total**	**13,991**		**8/27/08 Wed**	**17**	**1,166**	**1,112**	**10,633**
					EB	6,684		8/27/08 Wed	17	615	528	5,080
					WB	7,307		8/28/08 Thu	14	641	584	5,553
2007	7/30/07	8/1/07	Clear	**10.4%**	**Total**	**13,160**		**7/31/07 Tue**	**16**	**1,033**	**1,004**	**10,331**
					EB	6,227		7/31/07 Tue	11	515	476	4,888
					WB	6,935		7/30/07 Mon	11	549	528	5,444
2005	6/13/05	6/15/05	Overcast		**Total**	**13,664**		**6/13/05 Mon**	**15**	**1,123**	**1,113**	**11,614**
					EB	6,537		6/13/05 Mon	16	534	517	5,556
					WB	7,127		6/13/05 Mon	15	617	595	6,058
2004	7/12/04	7/14/04	Rain		**Total**	**14,483**		**7/12/04 Mon**	**16**	**1,237**	**1,190**	**11,152**
					EB	6,783		7/14/04 Wed	12	592	545	5,223
					WB	7,702		7/12/04 Mon	16	693	645	5,931
Bourne												
Academy Dr S of Railroad Tracks											Site Code 20101	
2011	7/12/11	7/14/11	Clear		**Total**	**3,936**		**7/12/11 Tue**	**15**	**340**	**307**	**2,991**
					NB	2,010				226	165	1,528
					SB	1,928				114	143	1,465
Bourne												
Adams St S of Sandwich Rd											Site Code 20815	
2014	5/27/14	5/29/14	Clear		**Total**	**7,273**		**5/28/14 Wed**	**17**	**582**	**529**	**6,982**
					NB	3,427				307	254	3,290
					SB	3,846				275	276	3,692

Bourne 2004-2014 Traffic Counts

Year	Begin Date	End Date	Weather	% Trucks	Dir.	Axle Adj. ADT	*Speed MPH*	PEAK HOUR DATA [Date&Day	Hour	Vol]	Four~ Five	AADT
2012	5/21/12	5/24/12	Mixed	**4.4%**	**Total**	**5,930**		**5/23/12 Wed**	**16**	**500**	**462**	**5,693**
					NB	3,424	*34*			272	257	3,287
					SB	2,507	*35*			228	205	2,407
2012	5/16/12	5/18/12	Mixed	**4.6%**	**Total**	**4,306**		**5/17/12 Thu**	**6**	**297**	**262**	**4,134**
					NB	2,526	*34*			178	148	2,425
					SB	1,777	*35*			119	114	1,706
2005	6/13/05	6/15/05	Overcast		**Total**	**7,253**		**6/15/05 Wed**	**7**	**572**	**521**	**6,165**
					NB	3,863		6/15/05 Wed	7	352	263	3,284
					SB	3,390		6/14/05 Tue	16	281	256	2,882

Bourne

Andy Olivia Rd S of Rt 6 Scenic Hwy

Site Code 21277

2012	6/27/12	6/29/12	Mixed	**3.3%**	**Total**	**1,631**		**6/28/12 Thu**	**11**	**133**	**100**	**1,452**
					NB	748	*15*			70	40	666
					SB	887	*15*			63	60	789

Bourne

Barlows Landing Rd W of Rt 28

Site Code 20102

2011	6/1/11	6/3/11	Overcast		**Total**	**6,649**		**6/2/11 Thu**	**16**	**533**	**481**	**5,918**
					EB	2,992				229	202	2,663
					WB	3,657				304	279	3,255

Bourne

Barlows Landing Rd E of Shore Rd

Site Code 20103

2011	6/1/11	6/3/11	Clear		**Total**	**4,366**		**6/3/11 Fri**	**12**	**387**	**351**	**3,886**
					EB	2,089				178	159	1,859
					WB	2,277				209	192	2,027
2009	6/15/09	6/18/09	Clear		**Total**	**4,514**		**6/17/09 Wed**	**12**	**405**	**372**	**3,972**
					EB	2,160		6/17/09 Wed	12	197	161	1,901
					WB	2,356		6/16/09 Tue	12	220	212	2,073
2004	7/12/04	7/14/04	Rain		**Total**	**5,388**		**7/12/04 Mon**	**12**	**552**	**379**	**4,149**
					EB	2,369		7/12/04 Mon	13	305	159	1,824
					WB	3,009		7/13/04 Tue	11	311	220	2,317

Bourne

Barlows Landing Rd W of Shore Rd

Site Code 20104

2010	6/9/10	6/11/10	Clear		**Total**	**826**		**6/9/10 Wed**	**13**	**87**	**65**	**735**
					EB	427		6/9/10 Wed	16	51	40	380
					WB	401		6/11/10 Fri	12	42	25	357

Bourne

Ben Abbey Rd S of Sandwich Rd

Site Code 20106

2011	6/14/11	6/16/11	Overcast		**Total**	**1,278**		**6/15/11 Wed**	**16**	**109**	**97**	**1,137**
					NB	418				38	32	372
					SB	859				71	65	765
2005	6/13/05	6/15/05	Overcast		**Total**	**1,847**		**6/13/05 Mon**	**12**	**237**	**145**	**1,570**
					NB	1,182		6/13/05 Mon	12	156	115	1,005
					SB	666		6/13/05 Mon	12	80	30	566

Bourne 2004-2014 Traffic Counts

Year	Begin Date	End Date	Weather	% Trucks	Dir.	Axle Adj. ADT	*Speed MPH*	PEAK HOUR DATA [Date&Day	Hour	Vol]	Four~ Five	AADT
Bourne												
Bournedale Rd W of Rt 25 overpass											Site Code 20107	
2011	6/14/11	6/16/11	Overcast		**Total**	**1,649**		**6/15/11 Wed**	**17**	**180**	**149**	**1,468**
					EB	766				65	71	682
					WB	884				115	77	787
2009	6/16/09	6/18/09	Overcast		**Total**	**1,615**		**6/17/09 Wed**	**17**	**174**	**145**	**1,421**
					EB	758		6/16/09 Tue	17	77	67	667
					WB	862		6/17/09 Wed	17	102	78	759
2005	6/13/05	6/15/05	Overcast		**Total**	**1,884**		**6/13/05 Mon**	**17**	**193**	**186**	**1,601**
					EB	1,040		6/13/05 Mon	16	114	111	884
					WB	845		6/13/05 Mon	17	82	75	718
2004	7/14/04	7/16/04	Rain		**Total**	**2,160**		**7/15/04 Thu**	**17**	**265**	**220**	**1,663**
					EB	982		7/15/04 Thu	17	123	86	756
					WB	1,174		7/15/04 Thu	17	143	134	904
Bourne												
Canal Rd S of Scenic Hwy											Site Code 20189	
2014	8/26/14	8/28/14	Clear		**Total**	**6,223**		**8/27/14 Wed**	**17**	**439**	**396**	**4,729**
					NB	4,032				308	281	3,064
					SB	2,192				131	116	1,666
Bourne												
Church Ln N of Rt 6 Scenic											Site Code 20814	
2014	5/27/14	5/29/14	Clear		**Total**	**2,059**		**5/28/14 Wed**	**8**	**178**	**167**	**1,977**
					NB	1,032				57	107	991
					SB	1,031				121	60	990
2011	7/12/11	7/14/11	Clear		**Total**	**2,072**		**7/12/11 Tue**	**17**	**176**	**152**	**1,575**
					NB	1,040				105	89	790
					SB	1,033				71	62	785
Bourne												
Clay Pond Rd W of Rt 28											Site Code 20108	
2012	6/12/12	6/14/12	Mixed		**Total**	**4,748**		**6/13/12 Wed**	**16**	**357**	**347**	**4,226**
					EB	2,360				131	131	2,100
					WB	2,386				225	216	2,124
2008	8/26/08	8/28/08	Clear		**Total**	**5,852**		**8/26/08 Tue**	**17**	**513**	**451**	**4,448**
					EB	2,852		8/27/08 Wed	7	259	180	2,168
					WB	3,004		8/26/08 Tue	17	339	271	2,283
2004	7/12/04	7/14/04	Mixed		**Total**	**6,390**		**7/13/04 Tue**	**12**	**507**	**496**	**4,920**
					EB	3,110		7/12/04 Mon	13	258	225	2,395
					WB	3,275		7/13/04 Tue	17	284	271	2,522
Bourne												
County Rd N of Rt 28A											Site Code 20111	
2012	8/21/12	8/23/12	Mixed		**Total**	**4,756**		**8/22/12 Wed**	**16**	**402**	**399**	**3,615**
					NB	2,497				232	227	1,898
					SB	2,260				170	172	1,718

Bourne 2004-2014 Traffic Counts

Year	Begin Date	End Date	Weather	% Trucks	Dir.	Axle Adj. ADT	*Speed MPH*	PEAK HOUR DATA [Date&Day	Hour	Vol]	Four~ Five	AADT
Bourne County Rd S of Barlows Landing Rd											Site Code 20109	
2012	6/12/12	6/14/12	Clear		**Total**	**3,633**		**6/13/12 Wed**	**16**	**363**	**368**	**3,233**
					NB	2,095				232	237	1,865
					SB	1,543				130	131	1,373
Bourne County Rd N of Clay Pond Rd											Site Code 20930	
2011	7/18/11	7/20/11	Clear		**Total**	**3,748**		**7/19/11 Tue**	**17**	**428**	**363**	**2,848**
					NB	2,324				280	234	1,766
					SB	1,421				148	127	1,080
Bourne County Rd S of Old Dam Rd											Site Code 20110	
2012	6/12/12	6/14/12	Mixed		**Total**	**3,873**		**6/13/12 Wed**	**15**	**341**	**366**	**3,447**
					NB	2,983				272	294	2,655
					SB	892				69	73	794
2009	8/18/09	8/20/09	Clear		**Total**	**4,412**		**8/18/09 Tue**	**17**	**547**	**423**	**3,353**
					NB	2,672		8/18/09 Tue	17	364	263	2,031
					SB	1,736		8/18/09 Tue	17	183	161	1,319
Bourne County Rd S of Valley Bars Rd											Site Code 20112	
2012	7/17/12	7/19/12	Clear		**Total**	**3,663**		**7/18/12 Wed**	**16**	**369**	**374**	**2,784**
					NB	2,261				263	269	1,718
					SB	1,408				107	106	1,070
2009	6/16/09	6/18/09	Overcast		**Total**	**3,543**		**6/16/09 Tue**	**17**	**390**	**323**	**3,118**
					NB	2,112		6/16/09 Tue	17	241	216	1,859
					SB	1,431		6/16/09 Tue	17	149	108	1,259
2005	8/2/05	8/4/05	Clear		**Total**	**4,292**		**8/2/05 Tue**	**17**	**483**	**439**	**3,348**
					NB	2,700		8/2/05 Tue	17	357	307	2,106
					SB	1,595		8/4/05 Thu	12	169	133	1,244
Bourne Head of the Bay Rd N of Belmont Circle											Site Code 20114	
2012	6/27/12	6/29/12	Mixed		**Total**	**5,302**		**6/28/12 Thu**	**16**	**410**	**429**	**4,719**
					NB	2,698				230	259	2,401
					SB	2,606				179	171	2,319
Bourne Head of the Bay Rd S of Bournedale Rd											Site Code 21212	
2009	8/18/09	8/20/09	Clear		**Total**	**4,136**		**8/19/09 Wed**	**16**	**390**	**366**	**3,143**
					NB	1,950		8/19/09 Wed	16	229	216	1,482
					SB	2,183		8/19/09 Wed	7	192	149	1,659

Bourne 2004-2014 Traffic Counts

Year	Begin Date	End Date	Weather	% Trucks	Dir.	Axle Adj. ADT	*Speed MPH*	PEAK HOUR DATA [Date&Day	Hour	Vol]	Four~ Five	AADT
Bourne												
Head of the Bay Rd E of Plymouth Ln											Site Code 20113	
2011	7/12/11	7/14/11	Clear		**Total**	**4,682**		**7/13/11 Wed**	**16**	**416**	**403**	**3,558**
					EB	2,356				172	163	1,791
					WB	2,329				243	240	1,770
Bourne												
Herring Pond Rd N of Bournedale Rd											Site Code 20769	
2011	7/12/11	7/14/11	Clear		**Total**	**2,264**		**7/13/11 Wed**	**16**	**188**	**172**	**1,721**
					NB	1,039				98	83	790
					SB	1,227				90	89	933
Bourne												
Lincoln Ave N of Memorial Circle											Site Code 21264	
2010	8/10/10	8/12/10	Clear		**Total**	**2,429**		**8/11/10 Wed**	**17**	**218**	**202**	**1,846**
					NB	1,211		8/11/10 Wed	17	117	100	920
					SB	1,216		8/11/10 Wed	15	110	102	924
Bourne												
Meetinghouse Ln W of Old Plymouth Rd											Site Code 20115	
2012	7/17/12	7/19/12	Clear		**Total**	**7,545**		**7/18/12 Wed**	**15**	**611**	**602**	**5,734**
					EB	3,585				288	305	2,725
					WB	3,959				322	298	3,009
2011	7/12/11	7/14/11	Clear		**Total**	**7,602**		**7/13/11 Wed**	**16**	**608**	**568**	**5,778**
					EB	3,722				280	286	2,829
					WB	3,881				327	282	2,950
Bourne												
Nightingale Pond Rd N of Scenic Hwy											Site Code 20135	
2012	6/27/12	6/29/12	Mixed	**3.8%**	**Total**	**1,818**		**6/28/12 Thu**	**17**	**155**	**132**	**1,618**
					NB	916	*27*			89	78	815
					SB	898	*28*			66	53	799
Bourne												
Old Bridge Rd S of Belmont Circle											Site Code 21276	
2012	6/27/12	6/29/12	Mixed	**2.3%**	**Total**	**789**		**6/28/12 Thu**	**16**	**63**	**64**	**702**
					NB	389	*20*			33	38	346
					SB	391	*22*			30	26	348
Bourne												
Old Plymouth Rd S of Norris Rd											Site Code 7121	
2013	7/29/13	7/31/13	Clear	**4.5%**	**Total**	**3,898**		**7/30/13 Tue**	**17**	**337**	**325**	**2,962**
					NB	1,812	*37*			141	144	1,377
					SB	2,083	*37*			196	180	1,583
2011	7/6/11	7/8/11	Clear		**Total**	**4,006**		**7/6/11 Wed**	**15**	**306**	**314**	**3,045**
					NB	1,951				141	147	1,483
					SB	2,056				165	167	1,563

Bourne 2004-2014 Traffic Counts

Year	Begin Date	End Date	Weather	% Trucks	Dir.	Axle Adj. ADT	*Speed MPH*	PEAK HOUR DATA [Date&Day	Hour	Vol]	Four~ Five	AADT
2010	6/30/10	7/2/10	Clear	**4.8%**	**Total**	**4,229**		**7/1/10 Thu**	**17**	**372**	**340**	**3,489**
					NB	2,011		7/2/10 Fri	9	175	160	1,659
					SB	2,221		7/2/10 Fri	11	218	180	1,832
2008	6/9/08	6/11/08	Clear		**Total**	**3,810**		**6/9/08 Mon**	**15**	**326**	**315**	**3,391**
					NB	1,854		6/9/08 Mon	15	169	145	1,650
					SB	1,953		6/10/08 Tue	16	170	170	1,738
2007	7/25/07	7/26/07	Clear	**7.0%**	**Total**	**4,105**		**7/25/07 Wed**	**16**	**355**	**355**	**3,202**
					NB	1,979		7/25/07 Wed	16	176	176	1,544
					SB	2,126		7/25/07 Wed	16	179	179	1,658
2004	7/19/04	7/21/04	Clear		**Total**	**4,398**		**7/20/04 Tue**	**17**	**477**	**392**	**3,386**
					NB	1,995		7/20/04 Tue	8	178	148	1,536
					SB	2,407		7/20/04 Tue	17	330	246	1,853

Bourne

On-ramp from Xmas E of Rt 6 WB

Site Code 21217

2009	9/28/09	9/30/09			**Total**	**968**		**9/29/09 Tue**	**17**	**136**	**78**	**900**
					ON	968		9/29/09 Tue	17	136	78	900

Bourne

Sandwich Rd W of Rt 6 Access Ramp

Site Code 20137

2013	7/29/13	7/31/13	Clear		**Total**	**28,396**		**7/30/13 Tue**	**16**	**2,210**	**1,865**	**21,581**
					EB	16,636				1,187	945	12,643
					WB	11,758				1,023	920	8,936
2010	6/2/10	6/4/10	Overcast		**Total**	**26,154**		**6/3/10 Thu**	**16**	**2,033**	**1,984**	**23,277**
					EB	15,783		6/3/10 Thu	16	1,244	1,203	14,047
					WB	10,371		6/3/10 Thu	7	844	781	9,230
2007	7/25/07	7/26/07	Clear	**12.1%**	**Total**	**26,849**		**7/25/07 Wed**	**16**	**2,028**	**2,028**	**20,942**
					EB	16,227		7/25/07 Wed	16	1,203	1,203	12,657
					WB	10,623		7/25/07 Wed	16	825	825	8,286
2005	6/13/05	6/15/05	Overcast		**Total**	**25,958**		**6/14/05 Tue**	**16**	**2,146**	**2,105**	**22,064**
					EB	15,003		6/14/05 Tue	16	1,213	1,199	12,753
					WB	10,953		6/14/05 Tue	16	932	906	9,310

Bourne

Sandwich Rd W of Ben Abbey Rd

Site Code 20134

2013	6/18/13	6/20/13	Clear		**Total**	**10,647**		**6/19/13 Wed**	**16**	**917**	**876**	**9,476**
					EB	5,871				472	467	5,225
					WB	4,772				445	409	4,247

Bourne

Sandwich Rd under Bourne Bridge

Site Code 20136

2013	7/31/13	8/2/13	Clear	**2.7%**	**Total**	**5,134**		**8/1/13 Thu**	**17**	**700**	**654**	**3,902**
					EB	2,952	*35*			475	398	2,244
					WB	2,179	*39*			225	256	1,656
2006	8/29/06	8/31/06	Rain		**Total**	**3,936**		**8/30/06 Wed**	**17**	**466**	**373**	**3,109**
					EB	1,974		8/30/06 Wed	17	227	178	1,559
					WB	1,962		8/30/06 Wed	17	240	194	1,550

Bourne 2004-2014 Traffic Counts

Year	Begin Date	End Date	Weather	% Trucks	Dir.	Axle Adj. ADT	Speed MPH	PEAK HOUR DATA [Date&Day	Hour	Vol]	Four~ Five	AADT
Bourne												
Sandwich Rd W of Harbor Lights Rd											Site Code 20716	
2010	7/12/10	7/14/10			**Total**	**25,952**					**2,048**	**19,724** ❄
					EB	16,458		7/14/10 Wed	17	1,298	1,224	12,508 ❄
					WB	9,494		7/13/10 Tue	16	840	824	7,215 ❄
2009	6/16/09	6/18/09	Overcast		**Total**	**25,837**		**6/17/09 Wed**	**16**	**2,152**	**2,102**	**22,737**
					EB	14,916		6/17/09 Wed	16	1,266	1,235	13,126
					WB	10,923		6/16/09 Tue	17	920	868	9,612
2008	6/9/08	6/11/08	Clear		**Total**	**23,004**		**6/10/08 Tue**	**17**	**1,786**	**1,748**	**20,474**
					EB	13,554		6/11/08 Wed	15	1,095	1,046	12,063
					WB	9,448		6/10/08 Tue	7	810	702	8,409
2004	7/12/04	7/14/04	Clear		**Total**	**28,231**		**7/12/04 Mon**	**16**	**2,314**	**2,297**	**21,738**
					EB	16,786		7/12/04 Mon	17	1,416	1,346	12,925
					WB	11,442		7/12/04 Mon	16	954	951	8,810
Bourne												
Sandwich Rd W of Sagamore Bridge											Site Code 7118	
2012	6/12/12	6/14/12	Clear	**5.8%**	**Total**	**16,644**		**6/13/12 Wed**	**15**	**1,409**	**1,340**	**14,813**
					EB	8,450	*40*			620	672	7,521
					WB	8,193	*40*			789	669	7,292
2011	6/14/11	6/16/11	Overcast		**Total**	**17,949**		**6/15/11 Wed**	**16**	**1,474**	**1,427**	**15,975**
					EB	8,481				680	648	7,548
					WB	9,474				794	780	8,432
2009	6/16/09	6/18/09	Overcast	**6.6%**	**Total**	**18,365**		**6/17/09 Wed**	**16**	**1,571**	**1,545**	**16,161**
					EB	9,424	*43*	6/16/09 Tue	16	809	804	8,293
					WB	8,942	*46*	6/17/09 Wed	16	772	741	7,869
2007	7/25/07	7/27/07	Clear	**10.2%**	**Total**	**20,413**		**7/26/07 Thu**	**16**	**1,601**	**1,515**	**15,922**
					EB	10,487		7/25/07 Wed	17	827	758	8,180
					WB	9,927		7/26/07 Thu	17	791	756	7,743
2006	7/31/06	8/2/06	Clear	**1.9%**	**Total**	**18,653**		**7/31/06 Mon**	**16**	**1,447**	**1,412**	**14,643**
					EB	9,877		8/1/06 Tue	17	724	662	7,753
					WB	8,775		7/31/06 Mon	16	755	750	6,888
Bourne												
Sandwich Rd Connector E of Bourne Rotary											Site Code 20850	
2014	8/4/14	8/8/14			**Total**	**29,325**		**8/8/14 Fri**	**17**	**2,338**	**2,106**	**22,287** ❄
					EB	17,494				1,376	1,216	13,295 ❄
					WB	11,820				962	889	8,983 ❄
2013	7/31/13	8/2/13	Clear	**16.3%**	**Total**	**22,817**		**8/1/13 Thu**	**10**	**1,671**	**914**	**17,341**
					EB	13,654	*44*			1,033	476	10,377
					WB	9,163	*34*			638	438	6,964
Bourne												
Scenic Hwy E of Bournedale Rd											Site Code 21202	
2011	7/11/11	7/14/11			**Total**	**32,710**					**2,426**	**24,860** ❄
					EB	13,625					1,006	10,355 ❄
					WB	19,086					1,420	14,505 ❄

Bourne 2004-2014 Traffic Counts

Year	Begin Date	End Date	Weather	% Trucks	Dir.	Axle Adj. ADT	*Speed MPH*	PEAK HOUR DATA [Date&Day	Hour	Vol]	Four~ Five	AADT
2010	7/12/10	7/14/10			**Total**	**29,956**					**2,180**	**22,767** ❄
					EB	12,093		7/13/10 Tue	17	936	912	9,191 ❄
					WB	17,863		7/12/10 Mon	7	1,401	1,268	13,576 ❄
2009	7/6/09	7/9/09			**Total**	**29,813**					**2,278**	**22,956** ❄
					EB	11,607		7/8/09 Wed	17	949	900	8,937 ❄
					WB	18,205		7/6/09 Mon	15	1,536	1,379	14,018 ❄

Bourne
Scenic Hwy Ramp EB to Sagamore Bridge

Site Code 21218

2009	12/3/09	12/4/09			**Total**	**4,332**		**12/4/09 Fri**	**16**	**429**	**334**	**4,982** ❄
					EB	4,332		12/4/09 Fri	16	429	334	4,982 ❄

Bourne
Scenic Hwy Ramp WB to Sagamore Bridge

Site Code 21219

2009	12/3/09	12/4/09			**Total**	**2,563**		**12/4/09 Fri**	**8**	**231**	**191**	**2,947** ❄
					EB	2,563		12/4/09 Fri	8	231	191	2,947 ❄

Bourne
Shore Rd N of Barlows Landing Rd

Site Code 20138

2013	6/24/13	6/26/13	Clear		**Total**	**3,771**		**6/25/13 Tue**	**12**	**342**	**312**	**3,356**
					NB	1,989				171	171	1,770
					SB	1,782				172	141	1,586

Bourne
Shore Rd S of Barlows Landing Rd

Site Code 20139

2014	6/9/14	6/12/14	Overcast		**Total**	**3,312**		**6/11/14 Wed**	**12**	**302**	**270**	**2,948**
					NB	1,657				142	134	1,475
					SB	1,652				160	135	1,470

Bourne
Shore Rd N of Beach St

Site Code 7120

2013	7/31/13	8/2/13	Clear	**5.0%**	**Total**	**5,232**		**8/1/13 Thu**	**16**	**433**	**428**	**3,976**
					NB	2,725	*32*			239	230	2,071
					SB	2,504	*29*			194	198	1,903
2011	7/6/11	7/8/11	Clear		**Total**	**5,515**		**7/7/11 Thu**	**16**	**459**	**459**	**4,191**
					NB	2,847				229	243	2,164
					SB	2,670				229	216	2,029
2010	6/9/10	6/11/10	Clear	**4.0%**	**Total**	**3,862**		**6/9/10 Wed**	**15**	**323**	**310**	**3,437**
					NB	1,996		6/9/10 Wed	16	173	166	1,776
					SB	1,870		6/9/10 Wed	12	164	144	1,664
2007	8/21/07	8/23/07	Overcast	**4.9%**	**Total**	**4,650**		**8/22/07 Wed**	**16**	**422**	**408**	**3,674**
					NB	2,404		8/22/07 Wed	17	223	208	1,899
					SB	2,247		8/22/07 Wed	16	212	199	1,775
2004	7/14/04	7/16/04	Mixed		**Total**	**5,352**		**7/15/04 Thu**	**16**	**487**	**459**	**4,121**
					NB	2,775		7/15/04 Thu	16	271	247	2,137
					SB	2,579		7/15/04 Thu	16	226	213	1,986

Bourne 2004-2014 Traffic Counts

Year	Begin Date	End Date	Weather	% Trucks	Dir.	Axle Adj. ADT	*Speed MPH*	PEAK HOUR DATA [Date&Day	Hour	Vol]	Four~ Five	AADT
Bourne												
Shore Rd N of County Rd											Site Code 7119	
2011	6/1/11	6/3/11	Overcast		**Total**	**2,093**		**6/2/11 Thu**	**17**	**186**	**164**	**1,863**
					NB	1,022				108	82	910
					SB	1,069				78	81	951
2005	8/2/05	8/4/05	Clear		**Total**	**4,003**		**8/3/05 Wed**	**16**	**339**	**339**	**3,122**
					NB	1,996		8/2/05 Tue	16	204	196	1,557
					SB	2,008		8/3/05 Wed	12	162	143	1,566
Bourne												
Trowbridge Rd W of Bourne Rotary											Site Code 20141	
2014	8/26/14	8/28/14	Clear		**Total**	**8,277**		**8/27/14 Wed**	**17**	**736**	**698**	**6,291**
					EB	4,523				393	423	3,437
					WB	3,752				343	273	2,852
2013	7/31/13	8/2/13	Clear	**8.7%**	**Total**	**8,277**		**8/1/13 Thu**	**17**	**656**	**653**	**6,291**
					EB	4,744	*31*			407	418	3,605
					WB	3,534	*35*			249	235	2,686
2012	6/12/12	6/14/12	Mixed		**Total**	**8,627**		**6/13/12 Wed**	**17**	**661**	**600**	**7,678**
					EB	4,741				350	319	4,219
					WB	3,888				311	280	3,460
2011	7/18/11	7/20/11	Clear		**Total**	**7,159**		**7/19/11 Tue**	**17**	**664**	**580**	**5,441**
					EB	4,229				423	366	3,214
					WB	2,929				241	216	2,226
2010	7/26/10	7/28/10	Clear		**Total**	**8,444**		**7/27/10 Tue**	**18**	**647**	**647**	**6,417**
					EB	4,759		7/27/10 Tue	16	412	390	3,617
					WB	3,684		7/26/10 Mon	17	308	257	2,800
2009	6/16/09	6/18/09	Overcast		**Total**	**9,105**		**6/17/09 Wed**	**17**	**902**	**694**	**8,012**
					EB	4,996		6/17/09 Wed	19	468	377	4,396
					WB	4,112		6/17/09 Wed	17	499	318	3,619
2008	6/9/08	6/11/08	Clear		**Total**	**8,814**		**6/11/08 Wed**	**7**	**719**	**614**	**7,844**
					EB	4,721		6/9/08 Mon	14	418	337	4,202
					WB	4,096		6/11/08 Wed	7	398	277	3,645
2007	7/25/07	7/27/07	Clear	**4.3%**	**Total**	**8,059**		**7/26/07 Thu**	**17**	**753**	**685**	**6,286**
					EB	4,607		7/26/07 Thu	17	464	416	3,593
					WB	3,453		7/26/07 Thu	12	297	269	2,693
Bourne												
Waterhouse Rd S of Cotuit Rd											Site Code 21192	
2014	8/26/14	8/28/14	Clear		**Total**	**4,171**		**8/27/14 Wed**	**15**	**587**	**439**	**3,170**
					NB	2,534				417	296	1,926
					SB	1,637				171	143	1,244
2009	6/16/09	6/18/09	Clear		**Total**	**2,921**		**6/16/09 Tue**	**17**	**476**	**272**	**2,570**
					NB	1,737		6/16/09 Tue	17	378	170	1,529
					SB	1,182		6/17/09 Wed	17	126	102	1,040

CAPE COD COMMISSION

3225 MAIN STREET • P.O. BOX 226 • BARNSTABLE, MASSACHUSETTS 02630
(508) 362-3828 • Fax (508) 362-3136 • www.capecodcommission.org

Sandwich

02

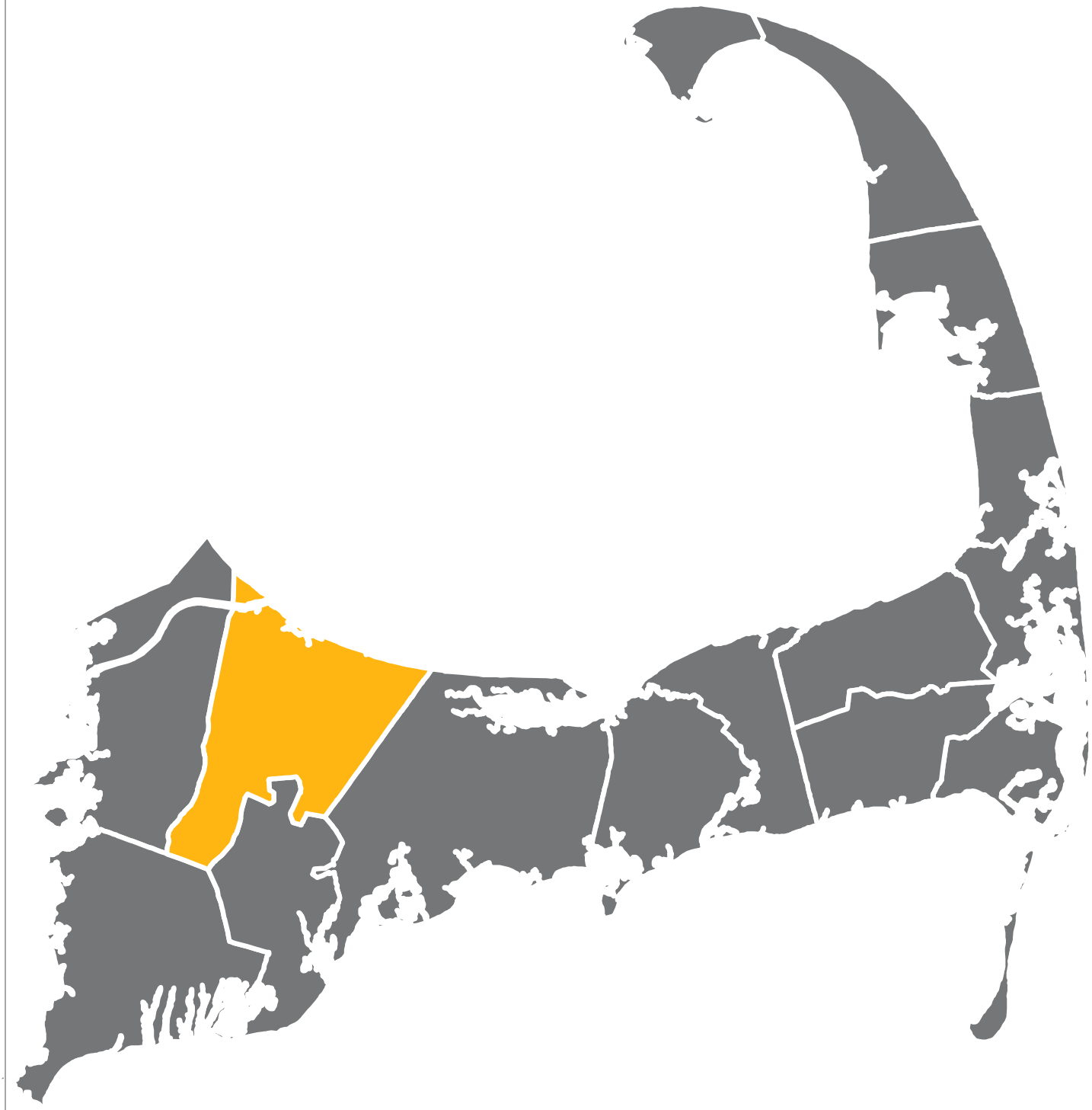

Previous Section
Bourne 01

Next Section
Falmouth 03

Sandwich 2004-2014 Traffic Counts

Year	Begin Date	End Date	Weather	% Trucks	Dir.	Axle Adj. ADT	*Speed MPH*	PEAK HOUR DATA [Date&Day	Hour	Vol]	Four~ Five	AADT
Sandwich												
Rt 130 S of Rt 6A											Site Code 20942	
2014	5/27/14	5/29/14	Clear		**Total**	**3,323**		**5/28/14 Wed**	**16**	**259**	**268**	**3,190**
2011	7/12/11	7/14/11	Clear		**Total**	**3,271**		**7/13/11 Wed**	**17**	**294**	**261**	**2,486**
					NB	1,682				130	125	1,278
					SB	1,589				164	135	1,208
2008	8/13/08	8/15/08	Mixed		**Total**	**3,747**		**8/14/08 Thu**	**17**	**307**	**300**	**2,848**
					NB	1,958		8/14/08 Thu	15	166	140	1,488
					SB	1,791		8/14/08 Thu	17	197	160	1,361
2005	8/24/05	8/26/05	Clear		**Total**	**3,573**		**8/25/05 Thu**	**17**	**324**	**304**	**2,787**
					NB	1,878		8/25/05 Thu	14	161	141	1,465
					SB	1,699		8/25/05 Thu	17	168	163	1,325
Sandwich												
Rt 130 S of Beale Way											Site Code 20156	
2011	6/14/11	6/16/11	Overcast		**Total**	**11,421**		**6/15/11 Wed**	**15**	**996**	**894**	**10,165**
					NB	5,952				526	463	5,297
					SB	5,470				469	431	4,868
2009	7/27/09	7/29/09	Clear		**Total**	**13,074**		**7/28/09 Tue**	**17**	**1,201**	**1,080**	**10,067**
					NB	7,031		7/27/09 Mon	11	733	529	5,414
					SB	6,044		7/28/09 Tue	17	563	551	4,654
2007	6/18/07	6/20/07	Rain	**10.9%**	**Total**	**11,448**		**6/19/07 Tue**	**16**	**937**	**905**	**9,845**
					NB	6,080		6/19/07 Tue	10	494	458	5,229
					SB	5,367		6/19/07 Tue	16	464	448	4,616
2004	7/14/04	7/16/04	Mixed		**Total**	**14,423**		**7/15/04 Thu**	**15**	**1,222**	**1,186**	**11,106**
					NB	7,507		7/16/04 Fri	15	635	618	5,780
					SB	6,912		7/16/04 Fri	16	599	568	5,322
Sandwich												
Rt 130 N of Cotuit Rd											Site Code 20157	
2011	7/11/11	7/14/11			**Total**	**22,638**					**1,808**	**17,205** ❄
					NB	11,565					813	8,789 ❄
					SB	11,073					995	8,415 ❄
2010	6/30/10	7/2/10	Clear		**Total**	**23,166**		**7/1/10 Thu**	**16**	**1,843**	**1,819**	**19,112**
					NB	11,071		7/1/10 Thu	8	879	784	9,134
					SB	12,093		7/1/10 Thu	16	1,051	1,035	9,977
2009	7/6/09	7/8/09			**Total**	**18,804**						**14,479** ❄
					NB	11,136		7/7/09 Tue	16	894	855	8,575 ❄
					SB	7,668		7/7/09 Tue	16	818	713	5,904 ❄
2007	6/12/07	6/14/07	Overcast	**98.3%**	**Total**	**20,565**		**6/12/07 Tue**	**16**	**1,632**	**1,598**	**17,686**
					NB	9,784		6/12/07 Tue	16	861	846	8,414
					SB	10,775		6/14/07 Thu	8	941	751	9,267

Sandwich 2004-2014 Traffic Counts

Year	Begin Date	End Date	Weather	% Trucks	Dir.	Axle Adj. ADT	*Speed MPH*	PEAK HOUR DATA [Date&Day	Hour	Vol]	Four~ Five	AADT
2006	7/19/06	7/21/06	Clear		**Total**	**22,614**		**7/20/06 Thu**	**17**	**1,771**	**1,767**	**17,639**
					NB	11,384		7/20/06 Thu	7	871	801	8,880
					SB	11,232		7/20/06 Thu	17	1,016	965	8,761

Sandwich
Rt 130 S of Cotuit Rd

Site Code 20158

2011	7/12/11	7/14/11	Clear		**Total**	**11,812**		**7/13/11 Wed**	**16**	**966**	**980**	**8,977**
					NB	5,876				429	456	4,466
					SB	5,932				537	524	4,508
2007	8/28/07	8/30/07	Clear		**Total**	**14,293**		**8/29/07 Wed**	**16**	**1,179**	**1,170**	**11,291**
					NB	7,176		8/28/07 Tue	15	577	534	5,669
					SB	7,119		8/29/07 Wed	16	637	636	5,624
2006	7/19/06	7/21/06	Clear		**Total**	**11,877**		**7/20/06 Thu**	**16**	**980**	**972**	**9,264**
					NB	5,965		7/20/06 Thu	15	480	443	4,653
					SB	5,914		7/20/06 Thu	16	530	530	4,613

Sandwich
Rt 130 N of Jan Sebastian Dr

Site Code 21329

2014	6/2/14	6/4/14	Clear		**Total**	**21,167**		**6/3/14 Tue**	**16**	**1,815**	**1,740**	**18,839**
					NB	10,632				966	937	9,462
					SB	10,534				849	804	9,375

Sandwich
Rt 130 S of Main St

Site Code 20747

2013	8/5/13	8/7/13	Clear		**Total**	**10,500**		**8/6/13 Tue**	**15**	**864**	**861**	**7,980**
					NB	5,731				401	429	4,356
					SB	4,769				464	432	3,624
2008	8/13/08	8/15/08	Clear		**Total**	**11,304**		**8/13/08 Wed**	**15**	**919**	**869**	**8,591**
					NB	6,027		8/14/08 Thu	12	516	436	4,581
					SB	5,274		8/14/08 Thu	15	477	434	4,008
2005	7/27/05	7/29/05	Overcast	**4.8%**	**Total**	**12,144**		**7/29/05 Fri**	**13**	**1,011**	**941**	**9,351**
					NB	6,455		7/29/05 Fri	10	584	472	4,970
					SB	5,683		7/27/05 Wed	15	501	469	4,376

Sandwich
Rt 130 W of Pine St

Site Code 21340

2014	6/2/14	6/4/14	Clear	**5.4%**	**Total**	**3,979**		**6/3/14 Tue**	**17**	**355**	**318**	**3,541**
					EB	2,290	*33*			198	181	2,038
					WB	1,697	*33*			157	138	1,510

Sandwich
Rt 130 N of Quaker Meetinghouse Rd

Site Code 20159

2012	6/18/12	6/20/12	Mixed		**Total**	**11,212**		**6/19/12 Tue**	**16**	**877**	**868**	**9,979**
					NB	4,109				325	288	3,657
					SB	7,103				552	581	6,322
2008	6/16/08	6/18/08	Clear		**Total**	**10,868**		**6/16/08 Mon**	**16**	**914**	**908**	**9,673**
					NB	5,762		6/17/08 Tue	15	485	458	5,128
					SB	5,106		6/17/08 Tue	17	462	451	4,544

Sandwich 2004-2014 Traffic Counts

Year	Begin Date	End Date	Weather	% Trucks	Dir.	Axle Adj. ADT	*Speed MPH*	PEAK HOUR DATA [Date&Day	Hour	Vol]	Four~ Five	AADT
2007	6/12/07	6/14/07	Overcast	**11.2%**	**Total**	**10,472**		**6/12/07 Tue**	**16**	**884**	**878**	**9,006**
					NB	5,302		6/13/07 Wed	15	431	419	4,560
					SB	5,169		6/13/07 Wed	16	460	458	4,445
2004	7/14/04	7/16/04	Mixed		**Total**	**12,894**		**7/15/04 Thu**	**16**	**1,162**	**1,077**	**9,928**
					NB	6,275		7/15/04 Thu	16	552	509	4,832
					SB	6,615		7/15/04 Thu	17	617	568	5,094

Sandwich Mashpee

Rt 130 @ Sand/Mash TL

Site Code 20160

Year	Begin Date	End Date	Weather	% Trucks	Dir.	Axle Adj. ADT	*Speed MPH*	PEAK HOUR DATA [Date&Day	Hour	Vol]	Four~ Five	AADT
2013	6/26/13	6/28/13	Mixed		**Total**	**9,858**		**6/27/13 Thu**	**17**	**877**	**836**	**8,774**
					NB	4,906				468	439	4,366
					SB	4,954				409	397	4,409
2012	7/23/12	7/25/12	Clear		**Total**	**10,717**		**7/24/12 Tue**	**16**	**898**	**909**	**8,145**
					NB	5,284				441	470	4,016
					SB	5,435				457	439	4,131
2011	7/25/11	7/27/11	Clear		**Total**	**10,074**		**7/26/11 Tue**	**15**	**834**	**835**	**7,656**
					NB	5,011				424	433	3,808
					SB	5,056				410	402	3,843
2010	7/27/10	7/29/10	Clear		**Total**	**10,542**		**7/28/10 Wed**	**17**	**945**	**851**	**8,012**
					NB	5,180		7/28/10 Wed	17	475	423	3,937
					SB	5,362		7/28/10 Wed	17	469	428	4,075
2009	7/29/09	7/31/09	Clear		**Total**	**10,367**		**7/30/09 Thu**	**16**	**911**	**870**	**7,983**
					NB	5,077		7/30/09 Thu	16	454	432	3,909
					SB	5,287		7/30/09 Thu	16	457	439	4,071
2008	6/18/08	6/20/08	Clear		**Total**	**9,757**		**6/19/08 Thu**	**16**	**808**	**792**	**8,684**
					NB	4,735		6/19/08 Thu	16	423	419	4,214
					SB	5,028		6/19/08 Thu	17	392	372	4,475
2007	6/13/07	6/15/07	Clear	**11.1%**	**Total**	**10,047**		**6/14/07 Thu**	**16**	**859**	**840**	**8,640**
					NB	4,873		6/14/07 Thu	16	429	415	4,191
					SB	5,178		6/14/07 Thu	16	430	424	4,453
2005	8/24/05	8/26/05	Clear		**Total**	**10,491**		**8/25/05 Thu**	**16**	**848**	**842**	**8,183**
					NB	4,969		8/24/05 Wed	16	419	411	3,876
					SB	5,517		8/25/05 Thu	16	443	431	4,303

Sandwich

Rt 130 N of Tupper Rd

Site Code 20721

Year	Begin Date	End Date	Weather	% Trucks	Dir.	Axle Adj. ADT	*Speed MPH*	PEAK HOUR DATA [Date&Day	Hour	Vol]	Four~ Five	AADT
2011	7/6/11	7/8/11	Clear		**Total**	**4,279**		**7/7/11 Thu**	**15**	**348**	**316**	**3,252**
					NB	2,328				187	177	1,769
					SB	1,954				161	139	1,485
2010	6/2/10	6/4/10	Overcast		**Total**	**4,009**		**6/3/10 Thu**	**16**	**354**	**341**	**3,568**
					NB	1,787		6/2/10 Wed	15	156	131	1,590
					SB	2,223		6/3/10 Thu	16	221	210	1,978
2005	6/15/05	6/17/05	Overcast	**8.3%**	**Total**	**4,354**		**6/15/05 Wed**	**15**	**367**	**356**	**3,701**
					NB	2,265		6/16/05 Thu	16	212	200	1,925
					SB	2,085		6/15/05 Wed	16	174	156	1,772

Sandwich 2004-2014 Traffic Counts

Year	Begin Date	End Date	Weather	% Trucks	Dir.	Axle Adj. ADT	*Speed MPH*	PEAK HOUR DATA [Date&Day	Hour	Vol]	Four~ Five	AADT
Sandwich												
Rt 130 Btwn Tupper Rd & Main St											Site Code 21247	
2010	5/26/10	5/28/10	Clear		**Total**	**10,839**		**5/28/10 Fri**	**15**	**994**	**867**	**10,405**
					NB	5,715		5/28/10 Fri	15	496	447	5,486
					SB	5,124		5/28/10 Fri	16	512	420	4,919
Bourne Sandwich												
Rt 6 @ Bour/Sand TL											Site Code 20894	
2013	8/12/13	8/16/13			**Total**	**71,747**		**8/16/13 Fri**	**16**	**5,750**	**5,179**	**54,528** ❄
					EB	37,863				3,229	2,756	28,776 ❄
					WB	33,875				2,521	2,423	25,745 ❄
2011	7/11/11	7/15/11			**Total**	**64,195**					**4,196**	**48,788** ❄
					EB	30,978					1,924	23,543 ❄
					WB	33,217					2,272	25,245 ❄
2010	7/12/10	7/16/10			**Total**	**66,079**					**4,841**	**50,220** ❄
					EB	35,145		7/16/10 Fri	16	3,406	2,572	26,710 ❄
					WB	30,934		7/15/10 Thu	16	2,388	2,269	23,510 ❄
2007	7/16/07	7/18/07	Overcast		**Total**	**62,580**					**4,369**	**48,812** ❄
					EB	29,305		7/16/07 Mon	11	2,251	1,974	22,858 ❄
					WB	33,275		7/16/07 Mon	9	2,591	2,395	25,955 ❄
2004	8/17/04	8/19/04			**Total**	**68,736**					**4,995**	**53,614** ❄
					EB	35,103		8/19/04 Thu	17	2,742	2,459	27,380 ❄
					WB	33,633		8/18/04 Wed	16	2,631	2,536	26,234 ❄
Sandwich												
Rt 6 Btwn Exits 2 & 3											Site Code 20161	
2014	8/5/14	8/7/14			**Total**	**60,948**		**8/6/14 Wed**	**17**	**4,373**	**4,298**	**46,320** ❄
					EB	31,114				2,262	2,061	23,647 ❄
					WB	29,824				2,111	2,236	22,666 ❄
2010	7/12/10	7/16/10			**Total**	**58,932**					**4,265**	**44,788** ❄
					EB	31,111		7/16/10 Fri	16	3,121	2,227	23,644 ❄
					WB	27,822		7/12/10 Mon	16	2,121	2,038	21,145 ❄
2007	7/16/07	7/18/07	Overcast		**Total**	**58,023**					**4,160**	**45,258** ❄
					EB	28,192		7/16/07 Mon	11	2,073	1,965	21,990 ❄
					WB	29,831		7/16/07 Mon	9	2,327	2,195	23,268 ❄
2006	7/10/06	7/11/06										
					EB	26,556		7/10/06 Mon	11	1,962	1,793	20,714 ❄
2006	7/10/06	7/13/06										
					WB	28,711		7/10/06 Mon	9	2,209	2,132	22,395 ❄
2005	7/25/05	7/28/05			**Total**	**62,392**					**4,355**	**48,042** ❄
					EB	30,319		7/26/05 Tue	11	2,288	2,081	23,346 ❄
					WB	32,073		7/25/05 Mon	9	2,491	2,275	24,696 ❄

Sandwich 2004-2014 Traffic Counts

Year	Begin Date	End Date	Weather	% Trucks	Dir.	Axle Adj. ADT	Speed MPH	PEAK HOUR DATA [Date&Day	Hour	Vol]	Four~ Five	AADT
2004	8/17/04	8/19/04			**Total**	**62,579**					**4,537**	**48,812** ❄
					EB	32,226		8/19/04 Thu	17	2,467	2,230	25,136 ❄
					WB	30,352		8/18/04 Wed	16	2,433	2,307	23,675 ❄

Sandwich

Rt 6 Btwn Exits 3&4

Site Code 7188

2013	8/12/13	8/16/13			**Total**	**64,545**					**4,293**	**49,054** ❄
					EB	34,864					2,237	26,497 ❄
					WB	29,681					2,056	22,558 ❄
2012	7/16/12	7/17/12			**Total**	**64,445**		**7/16/12 Mon**	**10**	**4,760**	**4,574**	**48,978** ❄
					EB	30,835					2,094	23,435 ❄
					WB	33,593					2,479	25,531 ❄
2011	7/11/11	7/15/11			**Total**	**58,237**					**3,690**	**44,260** ❄
					EB	29,465					1,908	22,393 ❄
					WB	28,772					1,782	21,867 ❄
2008	7/14/08	7/17/08			**Total**	**59,321**		**7/16/08 Wed**	**10**	**4,562**	**3,412**	**46,270** ❄
					EB	29,376					1,617	22,913 ❄
					WB	29,924					1,794	23,341 ❄
2007	8/20/07	8/22/07			**Total**	**60,676**					**4,530**	**47,934** ❄
					EB	29,401		8/21/07 Tue	16	2,231	2,231	23,227 ❄
					WB	31,276		8/21/07 Tue	16	2,387	2,299	24,708 ❄

Sandwich Barnstable

Rt 6 @ Sand/Barn TL

Site Code 7186

2014	8/4/14	8/7/14			**Total**	**59,045**		**8/5/14 Tue**	**10**	**3,902**	**3,433**	**44,874** ❄
					EB	28,921				1,909	1,818	21,980 ❄
					WB	30,096				1,993	1,614	22,873 ❄
2012	7/16/12	7/16/12			**Total**	**59,874**		**7/16/12 Mon**	**11**	**4,218**	**4,072**	**45,504** ❄
					EB	29,300					1,954	22,268 ❄
					WB	30,574					2,118	23,236 ❄
2008	7/14/08	7/16/08			**Total**	**61,940**		**7/15/08 Tue**	**16**	**5,011**	**4,023**	**48,313** ❄
					EB	27,251					1,612	21,256 ❄
					WB	34,669					2,409	27,042 ❄
2005	7/25/05	7/28/05			**Total**	**54,440**					**3,051**	**41,919** ❄
					EB	26,700		7/26/05 Tue	11	1,782	1,548	20,559 ❄
					WB	27,740		7/25/05 Mon	14	1,830	1,503	21,360 ❄
2004	8/17/04	8/19/04			**Total**	**63,973**					**4,308**	**49,899** ❄
					EB	31,709					1,776	24,733 ❄
					WB	32,264					2,532	25,166 ❄

Sandwich

Rt 6 Ramp EB @ Exit 2

Site Code 20957

2007	8/28/07	8/30/07	Clear		**Total**	**7,833**		**8/29/07 Wed**	**17**	**652**	**609**	**6,188**
					ON	1,628		8/29/07 Wed	8	157	122	1,286
					OFF	6,207		8/29/07 Wed	17	520	486	4,904

Sandwich 2004-2014 Traffic Counts

Year	Begin Date	End Date	Weather	% Trucks	Dir.	Axle Adj. ADT	*Speed MPH*	PEAK HOUR DATA [Date&Day	Hour	Vol]	Four~ Five	AADT
Sandwich												
Rt 6 Ramp EB @ Exit 3											Site Code 20959	
2006	7/25/06	7/28/06										
					ON	3,101		7/28/06 Fri	7	332	192	2,419 ❄
2006	7/10/06	7/13/06										
					OFF	1,501		7/12/06 Wed	18	148	112	1,171 ❄
Sandwich												
Rt 6 Ramp EB @ Exit 4											Site Code 20961	
2006	7/10/06	7/13/06			**Total**	**2,290**					**168**	**1,786 ❄**
					ON	1,268		7/11/06 Tue	8	159	79	989 ❄
					OFF	1,022		7/10/06 Mon	17	131	89	797 ❄
Sandwich												
Rt 6 Ramp WB @ Exit 2											Site Code 20958	
2010	6/2/10	6/4/10	Clear		**Total**	**7,872**		**6/3/10 Thu**	**7**	**656**	**608**	**7,006**
					ON	5,601		6/3/10 Thu	7	488	431	4,985
					OFF	2,273		6/2/10 Wed	17	206	176	2,023
2007	7/30/07	8/1/07	Clear		**Total**	**8,380**		**8/1/07 Wed**	**7**	**656**	**586**	**6,578**
					ON	6,196		8/1/07 Wed	7	512	425	4,864
					OFF	2,185		7/30/07 Mon	14	185	161	1,715
Sandwich												
Rt 6 Ramp WB @ Exit 3											Site Code 20960	
2008	8/13/08	8/15/08	Clear		**Total**	**4,423**		**8/14/08 Thu**	**16**	**460**	**447**	**3,361**
					ON	1,218		8/13/08 Wed	13	112	85	926
					OFF	3,207		8/13/08 Wed	16	374	362	2,437
2006	7/10/06	7/13/06			**Total**	**4,518**					**389**	**3,524 ❄**
					ON	1,335		7/12/06 Wed	8	123	77	1,041 ❄
					OFF	3,184		7/10/06 Mon	17	373	312	2,484 ❄
Sandwich												
Rt 6 Ramp WB @ Exit 4											Site Code 20962	
2010	6/1/10	6/4/10	Clear		**Total**	**2,434**		**6/2/10 Wed**	**7**	**261**	**230**	**2,166**
					ON	1,151		6/2/10 Wed	7	221	66	1,024
					OFF	1,282		6/2/10 Wed	16	171	165	1,141
2006	7/10/06	7/13/06			**Total**	**2,486**					**216**	**1,939 ❄**
					ON	1,040		7/11/06 Tue	7	128	58	811 ❄
					OFF	1,446		7/10/06 Mon	17	170	157	1,128 ❄
Bourne Sandwich												
Rt 6A @ Bour/Sand TL											Site Code 20133	
2014	5/27/14	5/29/14	Clear		**Total**	**12,814**		**5/28/14 Wed**	**15**	**988**	**994**	**12,301**
					EB	7,355				553	540	7,061
					WB	5,461				435	453	5,243

Sandwich 2004-2014 Traffic Counts

Year	Begin Date	End Date	Weather	% Trucks	Dir.	Axle Adj. ADT	*Speed MPH*	PEAK HOUR DATA [Date&Day	Hour	Vol]	Four~ Five	AADT
2013	6/18/13	6/20/13	Clear		**Total**	**12,728**		**6/19/13 Wed**	**15**	**997**	**962**	**11,328**
					EB	6,127				430	444	5,453
					WB	6,602				566	518	5,876
2012	7/17/12	7/19/12	Clear	**6.5%**	**Total**	**13,600**		**7/18/12 Wed**	**15**	**1,092**	**1,064**	**10,336**
					EB	6,244	*39*			486	462	4,745
					WB	7,355	*41*			606	602	5,590
2011	7/18/11	7/20/11	Clear		**Total**	**13,607**		**7/19/11 Tue**	**16**	**1,135**	**1,082**	**10,341**
					EB	6,435				545	515	4,891
					WB	7,173				590	566	5,451
2010	7/26/10	7/28/10	Clear		**Total**	**14,953**		**7/27/10 Tue**	**15**	**1,221**	**1,143**	**11,364**
					EB	7,040		7/27/10 Tue	12	606	521	5,350
					WB	7,910		7/27/10 Tue	16	659	621	6,012
2009	6/9/09	6/11/09	Mixed		**Total**	**11,771**		**6/10/09 Wed**	**17**	**1,031**	**924**	**10,358**
					EB	5,587		6/10/09 Wed	17	558	464	4,917
					WB	6,184		6/10/09 Wed	15	514	461	5,442
2008	8/26/08	8/28/08	Clear		**Total**	**13,991**		**8/27/08 Wed**	**17**	**1,166**	**1,112**	**10,633**
					EB	6,684		8/27/08 Wed	17	615	528	5,080
					WB	7,307		8/28/08 Thu	14	641	584	5,553
2007	7/30/07	8/1/07	Clear	**10.4%**	**Total**	**13,160**		**7/31/07 Tue**	**16**	**1,033**	**1,004**	**10,331**
					EB	6,227		7/31/07 Tue	11	515	476	4,888
					WB	6,935		7/30/07 Mon	11	549	528	5,444
2005	6/13/05	6/15/05	Overcast		**Total**	**13,664**		**6/13/05 Mon**	**15**	**1,123**	**1,113**	**11,614**
					EB	6,537		6/13/05 Mon	16	534	517	5,556
					WB	7,127		6/13/05 Mon	15	617	595	6,058
2004	7/12/04	7/14/04	Rain		**Total**	**14,483**		**7/12/04 Mon**	**16**	**1,237**	**1,190**	**11,152**
					EB	6,783		7/14/04 Wed	12	592	545	5,223
					WB	7,702		7/12/04 Mon	16	693	645	5,931

Sandwich

Rt 6A E of Jarves St

Site Code 20822

2004	7/14/04	7/16/04	Overcast		**Total**	**11,866**		**7/16/04 Fri**	**16**	**1,007**	**938**	**9,137**
					EB	5,893		7/16/04 Fri	16	521	491	4,538
					WB	5,978		7/15/04 Thu	15	507	446	4,603

Sandwich Barnstable

Rt 6A @ Sand/Barn TL

Site Code 20162

2013	6/18/13	6/20/13	Clear		**Total**	**5,125**		**6/19/13 Wed**	**15**	**501**	**456**	**4,561**
					EB	2,566				247	198	2,284
					WB	2,564				254	259	2,282
2012	7/23/12	7/25/12	Mixed	**6.9%**	**Total**	**5,977**		**7/24/12 Tue**	**16**	**568**	**542**	**4,543**
					EB	2,958	*42*			271	245	2,248
					WB	3,021	*41*			297	298	2,296
2011	7/25/11	7/27/11	Clear		**Total**	**5,758**		**7/26/11 Tue**	**16**	**520**	**498**	**4,376**
					EB	2,889				261	229	2,196
					WB	2,873				260	269	2,183

Sandwich 2004-2014 Traffic Counts

Year	Begin Date	End Date	Weather	% Trucks	Dir.	Axle Adj. ADT	*Speed MPH*	PEAK HOUR DATA [Date&Day	Hour	Vol]	Four~ Five	AADT
2010	8/11/10	8/13/10	Clear		**Total**	**6,491**		**8/11/10 Wed**	**16**	**569**	**549**	**4,933**
					EB	3,206		8/11/10 Wed	14	278	253	2,437
					WB	3,285		8/11/10 Wed	16	318	295	2,497
2009	8/11/09	8/13/09	Mixed		**Total**	**6,045**		**8/12/09 Wed**	**15**	**614**	**522**	**4,594**
					EB	3,069		8/12/09 Wed	13	311	222	2,332
					WB	2,977		8/12/09 Wed	15	332	300	2,263
2008	8/6/08	8/8/08	Mixed		**Total**	**5,914**		**8/6/08 Wed**	**13**	**568**	**486**	**4,495**
					EB	2,978		8/6/08 Wed	13	312	226	2,263
					WB	2,937		8/6/08 Wed	15	279	261	2,232
2007	6/18/07	6/20/07	Clear	**5.1%**	**Total**	**5,266**		**6/18/07 Mon**	**14**	**470**	**444**	**4,529**
					EB	2,678		6/18/07 Mon	14	245	197	2,303
					WB	2,589		6/19/07 Tue	16	258	248	2,227
2004	7/19/04	7/21/04	Mixed		**Total**	**6,498**		**7/19/04 Mon**	**15**	**564**	**537**	**5,003**
					EB	3,301		7/20/04 Tue	14	303	254	2,542
					WB	3,192		7/20/04 Tue	17	311	282	2,458

Sandwich

Rt 6A E of Tupper Rd (east end)

Site Code 20163

2012	6/18/12	6/20/12	Mixed		**Total**	**10,870**		**6/19/12 Tue**	**12**	**910**	**835**	**9,674**
					EB	5,333				450	408	4,746
					WB	5,543				461	427	4,933
2009	6/9/09	6/11/09	Mixed		**Total**	**10,382**		**6/10/09 Wed**	**15**	**871**	**849**	**9,136**
					EB	5,088		6/9/09 Tue	16	437	435	4,477
					WB	5,294		6/10/09 Wed	15	439	414	4,659
2007	7/18/07	7/20/07	Overcast	**3.4%**	**Total**	**11,762**		**7/19/07 Thu**	**16**	**994**	**923**	**9,174**
					EB	5,786		7/19/07 Thu	16	502	472	4,513
					WB	5,978		7/20/07 Fri	9	522	451	4,663

Sandwich

Rt 6A W of Tupper Rd (east end)

Site Code 20164

2012	6/18/12	6/20/12	Mixed		**Total**	**8,646**		**6/19/12 Tue**	**12**	**726**	**689**	**7,695**
					EB	4,307				364	351	3,833
					WB	4,338				363	338	3,861
2010	5/26/10	5/28/10	Clear		**Total**	**9,952**		**5/28/10 Fri**	**16**	**926**	**832**	**9,554**
					EB	5,158		5/28/10 Fri	16	569	462	4,952
					WB	4,796		5/26/10 Wed	14	466	370	4,604
2004	7/13/04	7/16/04	Rain		**Total**	**10,264**		**7/15/04 Thu**	**15**	**878**	**812**	**7,903**
					EB	4,797		7/15/04 Thu	15	437	370	3,694
					WB	5,466		7/15/04 Thu	12	493	441	4,209

Sandwich

Boardley Rd E of Harlow Rd

Site Code 20722

2013	6/18/13	6/20/13	Clear		**Total**	**4,970**		**6/19/13 Wed**	**17**	**519**	**481**	**4,423**
					EB	2,478				188	190	2,205
					WB	2,497				331	292	2,222

Sandwich 2004-2014 Traffic Counts

Year	Begin Date	End Date	Weather	% Trucks	Dir.	Axle Adj. ADT	*Speed MPH*	PEAK HOUR DATA [Date&Day	Hour	Vol]	Four~ Five	AADT
Sandwich												
Boardley Rd W of Harlow Rd											Site Code 7223	
2013	6/18/13	6/20/13	Clear	**7.0%**	**Total**	**1,537**		**6/19/13 Wed**	**17**	**163**	**137**	**1,368**
					EB	781	*33*			63	64	695
					WB	752	*32*			100	73	669
2011	5/24/11	5/26/11	Overcast		**Total**	**1,602**		**5/25/11 Wed**	**17**	**168**	**154**	**1,538**
					EB	800				65	71	768
					WB	804				103	82	772
2010	7/27/10	7/29/10	Clear	**3.4%**	**Total**	**1,707**		**7/28/10 Wed**	**17**	**197**	**166**	**1,297**
					EB	843		7/27/10 Tue	16	90	76	641
					WB	865		7/28/10 Wed	17	124	90	657
2007	6/13/07	6/15/07	Overcast	**5.8%**	**Total**	**1,685**		**6/13/07 Wed**	**17**	**172**	**156**	**1,449**
					EB	858		6/14/07 Thu	15	85	74	738
					WB	827		6/13/07 Wed	17	101	82	711
2006	7/17/06	7/19/06	Clear		**Total**	**1,775**		**7/18/06 Tue**	**17**	**182**	**162**	**1,385**
					EB	900		7/18/06 Tue	17	106	94	702
					WB	875		7/18/06 Tue	7	90	69	683
2004	7/14/04	7/16/04	Mixed		**Total**	**1,722**		**7/16/04 Fri**	**17**	**167**	**149**	**1,326**
					EB	866		7/16/04 Fri	15	84	60	667
					WB	854		7/15/04 Thu	17	96	88	658
Sandwich												
Chase Rd S of Service Rd											Site Code 20143	
2011	5/24/11	5/26/11	Overcast		**Total**	**3,963**		**5/25/11 Wed**	**16**	**345**	**343**	**3,804**
					NB	1,955				145	138	1,877
					SB	2,007				200	206	1,927
2008	6/16/08	6/18/08	Overcast		**Total**	**3,939**		**6/17/08 Tue**	**16**	**375**	**339**	**3,506**
					NB	1,975		6/17/08 Tue	7	252	139	1,758
					SB	1,968		6/17/08 Tue	17	243	200	1,752
2006	7/19/06	7/21/06	Clear		**Total**	**4,384**		**7/19/06 Wed**	**17**	**405**	**392**	**3,420**
					NB	2,077		7/20/06 Thu	7	192	153	1,620
					SB	2,304		7/19/06 Wed	16	245	239	1,797
Sandwich												
Cotuit Rd S of Rt 130											Site Code 20146	
2013	8/7/13	8/9/13	Clear		**Total**	**10,882**		**8/8/13 Thu**	**16**	**944**	**860**	**8,270**
2007	7/30/07	8/1/07	Clear	**7.3%**	**Total**	**9,153**		**7/30/07 Mon**	**11**	**738**	**686**	**7,185**
					NB	4,437		7/30/07 Mon	11	392	315	3,483
					SB	4,716		7/31/07 Tue	15	413	371	3,702
2004	7/14/04	7/16/04	Mixed		**Total**	**12,544**		**7/16/04 Fri**	**16**	**991**	**970**	**9,659**
					NB	5,904		7/15/04 Thu	8	458	401	4,546
					SB	6,643		7/16/04 Fri	16	578	570	5,115

Sandwich 2004-2014 Traffic Counts

Year	Begin Date	End Date	Weather	% Trucks	Dir.	Axle Adj. ADT	*Speed MPH*	PEAK HOUR DATA [Date&Day	Hour	Vol]	Four~ Five	AADT
Sandwich												
Cotuit Rd N of Farmersville Rd											Site Code 21335	
2014	6/2/14	6/4/14	Clear		**Total**	**14,880**		**6/3/14 Tue**	**17**	**1,389**	**1,249**	**13,243**
					NB	7,398				589	545	6,584
					SB	7,484				800	704	6,661
Sandwich												
Cotuit Rd S of Farmersville Rd											Site Code 21336	
2014	8/6/14	8/8/14	Clear		**Total**	**9,702**		**8/7/14 Thu**	**17**	**829**	**749**	**7,374**
					NB	5,349				472	349	4,065
					SB	4,353				357	400	3,308
Sandwich												
Cotuit Rd N of Quaker Meetinghouse Rd											Site Code 20144	
2011	7/6/11	7/8/11	Clear		**Total**	**18,172**		**7/7/11 Thu**	**16**	**1,367**	**1,376**	**13,811**
					NB	9,049				618	621	6,877
					SB	9,123				749	754	6,933
2008	8/13/08	8/15/08	Clear		**Total**	**16,840**		**8/13/08 Wed**	**17**	**1,348**	**1,289**	**12,798**
					NB	8,754		8/15/08 Fri	10	695	618	6,653
					SB	8,087		8/14/08 Thu	17	707	671	6,146
2007	6/13/07	6/15/07	Mixed		**Total**	**16,284**		**6/14/07 Thu**	**16**	**1,325**	**1,309**	**14,004**
					NB	8,035		6/14/07 Thu	8	666	583	6,910
					SB	8,249		6/13/07 Wed	17	743	726	7,094
Sandwich												
Cotuit Rd S of Quaker Meetinghouse Rd											Site Code 20145	
2012	6/6/12	6/8/12	Mixed		**Total**	**14,775**		**6/7/12 Thu**	**17**	**1,257**	**1,166**	**13,150**
					NB	8,601				552	576	7,655
					SB	6,172				706	590	5,493
2010	5/26/10	5/28/10	Clear		**Total**	**15,558**		**5/26/10 Wed**	**17**	**1,348**	**1,303**	**14,936**
					NB	7,698		5/27/10 Thu	8	681	578	7,390
					SB	7,860		5/26/10 Wed	17	757	725	7,546
2007	6/13/07	6/15/07	Overcast		**Total**	**16,280**		**6/13/07 Wed**	**16**	**1,360**	**1,361**	**14,001**
					NB	8,100		6/13/07 Wed	17	793	756	6,966
					SB	8,180		6/15/07 Fri	8	656	605	7,035
2005	7/27/05	7/29/05	Overcast		**Total**	**17,329**		**7/28/05 Thu**	**17**	**1,404**	**1,383**	**13,343**
					NB	8,727		7/28/05 Thu	7	710	658	6,720
					SB	8,601		7/28/05 Thu	17	806	725	6,623
Sandwich												
Cotuit Rd N of S Sandwich Rd											Site Code 21088	
2014	8/6/14	8/8/14	Overcast		**Total**	**7,504**		**8/7/14 Thu**	**17**	**643**	**583**	**5,703**
					NB	3,631				270	252	2,760
					SB	3,874				373	331	2,944
2009	7/27/09	7/31/09	Clear		**Total**	**7,647**		**7/28/09 Tue**	**17**	**658**	**613**	**5,888**

Sandwich 2004-2014 Traffic Counts

Year	Begin Date	End Date	Weather	% Trucks	Dir.	Axle Adj. ADT	*Speed MPH*	PEAK HOUR DATA [Date&Day	Hour	Vol]	Four~ Five	AADT
2006	7/17/06	7/19/06	Clear		**Total**	**7,522**		**7/18/06 Tue**	**17**	**676**	**613**	**5,867**
					NB	3,706		7/18/06 Tue	17	310	270	2,891
					SB	3,819		7/18/06 Tue	17	366	343	2,979

Sandwich

Cotuit Rd S of S Sandwich Rd

Site Code 21089

2014	8/6/14	8/8/14	Clear		**Total**	**6,302**		**8/7/14 Thu**	**17**	**629**	**581**	**4,790**
					NB	3,549				308	284	2,697
					SB	2,755				321	297	2,094
2009	7/27/09	7/31/09	Clear		**Total**	**6,739**		**7/28/09 Tue**	**17**	**672**	**592**	**5,189**
					NB	3,453		7/28/09 Tue	17	338	282	2,659
					SB	3,287		7/28/09 Tue	16	356	310	2,531
2006	7/17/06	7/19/06			**Total**	**6,563**		**7/18/06 Tue**	**17**	**626**	**572**	**5,119**
					NB	3,339		7/19/06 Wed	8	296	255	2,604
					SB	3,228		7/18/06 Tue	17	338	317	2,518

Sandwich Mashpee

Cotuit Rd @ Sand/Mash TL (Middle)

Site Code 20147

2014	6/2/14	6/4/14	Clear		**Total**	**7,091**		**6/3/14 Tue**	**17**	**639**	**570**	**6,311**
					NB	3,567				349	312	3,175
					SB	3,523				290	259	3,135
2013	6/26/13	6/28/13	Clear		**Total**	**7,289**		**6/27/13 Thu**	**17**	**635**	**578**	**6,487**
					NB	3,548				302	245	3,158
					SB	3,738				333	332	3,327
2012	6/18/12	6/20/12	Mixed		**Total**	**6,932**		**6/19/12 Tue**	**16**	**627**	**586**	**6,169**
					NB	3,046				270	251	2,711
					SB	3,882				358	335	3,455
2008	6/18/08	6/20/08	Clear		**Total**	**7,377**		**6/18/08 Wed**	**17**	**659**	**598**	**6,566**
					NB	3,598		6/18/08 Wed	16	295	271	3,202
					SB	3,779		6/18/08 Wed	17	367	327	3,363

Sandwich Mashpee

Cotuit Rd @ Sand/Mash TL (N end)

Site Code 21284

2014	6/2/14	6/4/14	Clear		**Total**	**7,586**		**6/3/14 Tue**	**17**	**710**	**587**	**6,752**
					NB	3,746				314	250	3,334
					SB	3,839				396	337	3,417
2013	6/26/13	6/28/13	Mixed		**Total**	**7,577**		**6/27/13 Thu**	**17**	**660**	**597**	**6,744**
					NB	3,891				295	261	3,463
					SB	3,694				365	337	3,288

Sandwich Mashpee

Cotuit Rd @ Sand/Mash TL (S end)

Site Code 21283

2014	8/6/14	8/8/14	Clear	**4.1%**	**Total**	**4,223**		**8/7/14 Thu**	**17**	**379**	**354**	**3,209**
					NB	2,050	*43*			132	145	1,558
					SB	2,173	*43*			247	209	1,651
2011	7/25/11	7/27/11	Clear		**Total**	**4,279**		**7/26/11 Tue**	**17**	**370**	**351**	**3,252**
					NB	2,134				145	154	1,622
					SB	2,142				225	198	1,628

Sandwich 2004-2014 Traffic Counts

Year	Begin Date	End Date	Weather	% Trucks	Dir.	Axle Adj. ADT	*Speed MPH*	PEAK HOUR DATA [Date&Day	Hour	Vol]	Four~ Five	AADT
2010	7/27/10	7/29/10	Clear		**Total**	**4,272**		**7/27/10 Tue**	**17**	**390**	**368**	**3,247**
					NB	2,069		7/28/10 Wed	16	167	160	1,572
					SB	2,199		7/27/10 Tue	17	227	208	1,671
2005	8/16/05	8/18/05	Overcast		**Total**	**4,382**		**8/16/05 Tue**	**17**	**376**	**359**	**3,418**
					NB	2,169		8/17/05 Wed	17	164	158	1,692
					SB	2,216		8/16/05 Tue	17	221	200	1,728
2004	6/29/04	7/1/04	Clear		**Total**	**4,447**		**6/30/04 Wed**	**17**	**402**	**356**	**3,602**
					NB	2,185		6/30/04 Wed	17	186	157	1,770
					SB	2,257		6/29/04 Tue	17	218	199	1,828

Sandwich

Farmersville Rd E of Cotuit Rd

Site Code 20939

2014	6/2/14	6/4/14	Clear		**Total**	**6,684**		**6/3/14 Tue**	**17**	**654**	**530**	**5,949**
2005	7/27/05	7/29/05	Overcast		**Total**	**7,712**		**7/28/05 Thu**	**17**	**662**	**636**	**5,938**
					EB	3,665		7/28/05 Thu	17	337	300	2,822
					WB	4,047		7/28/05 Thu	16	340	336	3,116

Sandwich

Freezer Rd N of Tupper Rd

Site Code 20785

2013	7/29/13	7/31/13	Clear		**Total**	**3,844**		**7/30/13 Tue**	**15**	**332**	**273**	**2,921**
					NB	1,886				133	127	1,433
					SB	1,956				199	147	1,487
2010	5/26/10	5/28/10	Clear		**Total**	**3,375**		**5/28/10 Fri**	**13**	**297**	**256**	**3,240**
					NB	1,615		5/26/10 Wed	14	147	126	1,550
					SB	1,762		5/26/10 Wed	14	259	130	1,692

Sandwich

Great Hill Rd N of Farmersville Rd

Site Code 20723

2013	6/18/13	6/20/13	Clear		**Total**	**3,997**		**6/19/13 Wed**	**17**	**383**	**344**	**3,557**
					NB	1,977				173	154	1,760
					SB	2,020				210	190	1,798
2005	7/18/05	7/20/05	Overcast		**Total**	**4,436**		**7/19/05 Tue**	**16**	**392**	**390**	**3,416**
					NB	2,163		7/19/05 Tue	16	194	190	1,666
					SB	2,272		7/19/05 Tue	17	209	200	1,749

Sandwich

Harlow Rd E of Cotuit Rd

Site Code 7224

2014	8/6/14	8/8/14	Clear	**11.3%**	**Total**	**4,509**		**8/7/14 Thu**	**16**	**451**	**475**	**3,427**
					EB	2,176	*35*			198	204	1,654
					WB	2,332	*40*			253	270	1,772
2011	7/25/11	7/27/11	Clear	**2.6%**	**Total**	**3,728**		**7/26/11 Tue**	**17**	**394**	**348**	**2,833**
					EB	1,808	*34*			197	172	1,374
					WB	1,923	*34*			197	176	1,461
2008	6/16/08	6/18/08	Clear	**10.6%**	**Total**	**3,245**		**6/17/08 Tue**	**17**	**346**	**293**	**2,888**
					EB	1,620		6/16/08 Mon	17	189	144	1,442
					WB	1,621		6/18/08 Wed	8	175	148	1,443

Sandwich 2004-2014 Traffic Counts

Year	Begin Date	End Date	Weather	% Trucks	Dir.	Axle Adj. ADT	*Speed MPH*	PEAK HOUR DATA [Date&Day	Hour	Vol]	Four~ Five	AADT
2006	7/17/06	7/19/06	Clear		**Total**	**4,061**		**7/17/06 Mon**	**17**	**449**	**382**	**3,168**
					EB	2,139		7/18/06 Tue	17	269	214	1,668
					WB	1,924		7/17/06 Mon	17	226	168	1,501
2005	7/18/05	7/20/05	Overcast	**3.4%**	**Total**	**3,837**		**7/18/05 Mon**	**17**	**387**	**332**	**2,954**
					EB	1,857		7/18/05 Mon	17	201	158	1,430
					WB	1,981		7/18/05 Mon	16	207	174	1,525

Sandwich
Jan Sebastian Dr E of Rt 130
Site Code 20940

2014	6/2/14	6/4/14	Clear		**Total**	**4,298**		**6/3/14 Tue**	**8**	**402**	**376**	**3,825**
					EB	2,156				253	154	1,919
					WB	2,143				149	222	1,907
2010	5/26/10	5/28/10	Clear		**Total**	**3,329**		**5/27/10 Thu**	**7**	**314**	**309**	**3,196**
					EB	1,650		5/27/10 Thu	7	181	117	1,584
					WB	1,675		5/27/10 Thu	16	197	192	1,608
2006	7/19/06	7/21/06	Clear		**Total**	**3,950**		**7/20/06 Thu**	**16**	**388**	**372**	**3,081**
					EB	1,969		7/20/06 Thu	8	210	144	1,536
					WB	1,980		7/20/06 Thu	16	234	228	1,544

Sandwich
Jarves St S of Rt 6A
Site Code 21266

2011	8/22/11	8/25/11	Clear		**Total**	**2,646**		**8/23/11 Tue**	**13**	**272**	**209**	**2,011**
					NB	1,447				173	122	1,100
					SB	1,198				99	88	910

Sandwich
Jarves St E of Willow
Site Code 21315

2013	8/19/13	8/20/13	Clear	**15.0%**	**Total**	**1,133**		**8/20/13 Tue**	**11**	**121**	**98**	**861**
					EB	590	*24*			68	48	448
					WB	543	*26*			53	50	413

Sandwich
Jones Ln S of Rt 6A
Site Code 20968

2006	7/19/06	7/21/06	Clear		**Total**	**1,222**		**7/19/06 Wed**	**16**	**102**	**101**	**953**
					NB	650		7/20/06 Thu	11	53	44	507
					SB	565		7/20/06 Thu	16	59	57	441

Sandwich
Kensingston Dr E of Buckingham Dr
Site Code 21223

2010	6/1/10	6/4/10	Clear		**Total**	**1,142**		**6/2/10 Wed**	**18**	**112**	**85**	**1,016**
					EB	566		6/2/10 Wed	7	69	42	504
					WB	576		6/1/10 Tue	17	63	43	513

Sandwich
Main St E of Rt 130
Site Code 20720

2012	6/6/12	6/8/12	Clear	**6.4%**	**Total**	**2,893**		**6/7/12 Thu**	**12**	**275**	**209**	**2,575**
					EB	1,576	*19*			146	106	1,403
					WB	1,320	*22*			129	103	1,175

Sandwich 2004-2014 Traffic Counts

Year	Begin Date	End Date	Weather	% Trucks	Dir.	Axle Adj. ADT	*Speed MPH*	PEAK HOUR DATA [Date&Day	Hour	Vol]	Four~ Five	AADT
2009	6/9/09	6/11/09	Mixed		**Total**	**2,943**		**6/10/09 Wed**	**14**	**293**	**239**	**2,590**
2007	7/30/07	8/1/07	Clear	**3.4%**	**Total**	**4,073**		**7/31/07 Tue**	**12**	**432**	**328**	**3,197**
					EB	2,322		7/31/07 Tue	12	264	180	1,823
					WB	1,753		8/1/07 Wed	11	169	148	1,376
2005	6/15/05	6/17/05	Overcast	**6.4%**	**Total**	**3,588**		**6/16/05 Thu**	**14**	**335**	**272**	**3,050**
					EB	1,979		6/16/05 Thu	18	201	138	1,682
					WB	1,607		6/16/05 Thu	14	172	134	1,366

Sandwich

Main St E of Beale Av

Site Code 21314

2013	8/14/13	8/16/13	Clear	**5.2%**	**Total**	**2,825**		**8/15/13 Thu**	**12**	**300**	**244**	**2,147**
					EB	1,399	*28*			134	128	1,063
					WB	1,426	*29*			166	116	1,084

Sandwich

Merchants Rd N of Rt 6A

Site Code 21248

2010	5/26/10	5/28/10	Clear		**Total**	**4,882**		**5/28/10 Fri**	**12**	**519**	**429**	**4,687**
					NB	2,414		5/28/10 Fri	12	292	206	2,317
					SB	2,468		5/28/10 Fri	16	266	223	2,369

Sandwich

Mill Rd E of Quaker Meeting House Rd

Site Code 21316

2013	8/13/13	8/15/13		**6.7%**	**Total**	**1,502**		**8/14/13 Wed**	**16**	**138**	**123**	**1,142**
					EB	815	*20*			82	70	619
					WB	692	*15*			56	53	526

Sandwich Barnstable

Newtown Rd @ Sand/Barn TL

Site Code 20938

2009	8/18/09	8/20/09	Clear		**Total**	**1,886**		**8/19/09 Wed**	**16**	**173**	**172**	**1,433**
					NB	966		8/19/09 Wed	16	92	87	734
					SB	915		8/19/09 Wed	17	87	84	695
2005	7/20/05	7/22/05	Clear		**Total**	**2,137**		**7/21/05 Thu**	**17**	**187**	**166**	**1,645**
					NB	1,080		7/21/05 Thu	17	94	80	832
					SB	1,058		7/20/05 Wed	17	105	86	815

Sandwich

Old County Ln E of Jones Ln

Site Code 7117

2014	6/2/14	6/4/14	Clear	**12.4%**	**Total**	**606**		**6/3/14 Tue**	**16**	**50**	**51**	**539**
					EB	309				26	29	275
					WB	298				24	22	265
2011	7/25/11	7/27/11	Clear	**4.6%**	**Total**	**643**		**7/26/11 Tue**	**8**	**56**	**48**	**489**
					EB	356	*36*			22	28	271
					WB	285	*37*			34	21	217
2009	6/9/09	6/11/09	Mixed		**Total**	**548**		**6/10/09 Wed**	**15**	**57**	**49**	**482**
					EB	297		6/10/09 Wed	17	36	27	261
					WB	251		6/10/09 Wed	15	33	22	221

Sandwich 2004-2014 Traffic Counts

Year	Begin Date	End Date	Weather	% Trucks	Dir.	Axle Adj. ADT	*Speed MPH*	PEAK HOUR DATA [Date&Day	Hour	Vol]	Four~ Five	AADT
2008	8/6/08	8/8/08	Mixed	**5.4%**	**Total**	**691**		**8/7/08 Thu**	**17**	**73**	**56**	**525**
					EB	379		8/7/08 Thu	17	39	33	288
					WB	314		8/7/08 Thu	17	34	23	239
2007	6/18/07	6/20/07	Clear	**4.1%**	**Total**	**692**		**6/19/07 Tue**	**16**	**61**	**56**	**595**
					EB	371		6/19/07 Tue	16	39	33	319
					WB	316		6/18/07 Mon	15	31	22	272
2005	7/27/05	7/29/05	Overcast	**4.9%**	**Total**	**741**		**7/28/05 Thu**	**16**	**70**	**66**	**571**
					EB	397		7/28/05 Thu	17	40	27	306
					WB	345		7/28/05 Thu	16	42	38	266

Sandwich

Old County Rd @ Sand/Barn TL

Site Code 21159

2008	6/16/08	6/18/08	Overcast	**7.2%**	**Total**	**554**		**6/16/08 Mon**	**17**	**50**	**42**	**493**
					EB	297		6/16/08 Mon	17	32	26	264
					WB	256		6/18/08 Wed	13	25	16	228

Sandwich

Old County Rd E of Old Mill Rd

Site Code 21313

2013	8/14/13	8/16/13	Clear	**11.1%**	**Total**	**1,591**		**8/15/13 Thu**	**17**	**153**	**122**	**1,209**
					EB	818	*39*			79	69	622
					WB	772	*41*			74	52	587

Sandwich

Quaker Meetinghouse E of Rt 130

Site Code 20150

2010	5/26/10	5/28/10	Clear		**Total**	**8,179**		**5/27/10 Thu**	**16**	**735**	**722**	**7,852**
					EB	3,830		5/26/10 Wed	15	352	338	3,677
					WB	4,348		5/27/10 Thu	16	388	384	4,174
2007	6/12/07	6/14/07	Overcast	**12.4%**	**Total**	**10,086**		**6/13/07 Wed**	**16**	**855**	**850**	**8,674**
					EB	5,034		6/12/07 Tue	16	546	522	4,329
					WB	5,053		6/14/07 Thu	11	467	328	4,346

Sandwich

Quaker Meetinghouse S of Rt 6

Site Code 20152

2004	7/19/04	7/21/04	Mixed		**Total**	**11,833**		**7/20/04 Tue**	**17**	**925**	**902**	**9,111**
					NB	6,089		7/21/04 Wed	8	558	411	4,689
					SB	5,741		7/20/04 Tue	17	519	491	4,421

Sandwich

Quaker Meetinghouse S of Rt 6A

Site Code 20153

2008	6/16/08	6/18/08	Overcast		**Total**	**6,812**		**6/17/08 Tue**	**15**	**602**	**489**	**6,063**
					NB	3,403		6/17/08 Tue	17	309	233	3,029
					SB	3,415		6/18/08 Wed	15	313	256	3,039

Sandwich

Quaker Meetinghouse E of Cotuit Rd

Site Code 20148

2012	6/6/12	6/8/12	Mixed	**9.0%**	**Total**	**9,965**		**6/7/12 Thu**	**17**	**810**	**789**	**8,869**
					EB	4,973	*42*			428	407	4,426
					WB	4,998	*42*			382	382	4,448

Sandwich 2004-2014 Traffic Counts

Year	Begin Date	End Date	Weather	% Trucks	Dir.	Axle Adj. ADT	*Speed MPH*	PEAK HOUR DATA [Date&Day	Hour	Vol]	Four~ Five	AADT
2008	6/16/08	6/18/08	Clear		**Total**	**10,043**		**6/17/08 Tue**	**17**	**874**	**822**	**8,938**
					EB	4,975		6/16/08 Mon	17	447	402	4,428
					WB	5,066		6/17/08 Tue	17	453	420	4,509
2007	6/13/07	6/15/07	Clear	**9.6%**	**Total**	**10,071**		**6/13/07 Wed**	**16**	**830**	**800**	**8,661**
					EB	5,005		6/14/07 Thu	17	424	386	4,304
					WB	5,065		6/13/07 Wed	16	420	414	4,356

Sandwich

Quaker Meetinghouse W of Cotuit Rd

Site Code 20149

2011	7/6/11	7/8/11	Clear		**Total**	**11,103**		**7/7/11 Thu**	**16**	**956**	**964**	**8,438**
					EB	5,438				470	462	4,133
					WB	5,665				486	502	4,305
2007	7/18/07	7/20/07	Overcast	**4.5%**	**Total**	**10,137**		**7/19/07 Thu**	**17**	**839**	**806**	**7,907**
					EB	5,027		7/19/07 Thu	17	425	388	3,921
					WB	5,111		7/19/07 Thu	16	435	418	3,987
2007	6/12/07	6/14/07	Overcast	**73.0%**	**Total**	**9,515**		**6/12/07 Tue**	**17**	**830**	**794**	**8,183**
					EB	4,863		6/13/07 Wed	17	430	412	4,182
					WB	4,653		6/12/07 Tue	17	402	382	4,002
2005	7/27/05	7/29/05	Overcast		**Total**	**7,994**		**7/28/05 Thu**	**16**	**705**	**687**	**6,155**
					EB	3,756		7/28/05 Thu	17	329	312	2,892
					WB	4,236		7/28/05 Thu	16	385	376	3,262

Sandwich

Quaker Meetinghouse S of Kiahs Way

Site Code 21267

2012	6/6/12	6/8/12	Clear	**4.5%**	**Total**	**10,138**		**6/7/12 Thu**	**7**	**875**	**794**	**9,023**
					NB	5,015	*39*			619	336	4,463
					SB	5,120	*40*			256	457	4,557

Sandwich

Quaker Meetinghouse E of Peters Pond Dr

Site Code 20151

2012	6/6/12	6/8/12	Clear		**Total**	**7,901**		**6/7/12 Thu**	**16**	**645**	**623**	**7,032**
					EB	3,796				323	303	3,378
					WB	4,108				321	319	3,656
2011	7/6/11	7/8/11	Clear		**Total**	**7,511**		**7/7/11 Thu**	**17**	**648**	**635**	**5,708**
					EB	3,808				301	304	2,894
					WB	3,704				347	331	2,815
2007	8/28/07	8/30/07	Clear	**8.3%**	**Total**	**7,495**		**8/29/07 Wed**	**17**	**784**	**654**	**5,921**
					EB	3,580	*45*	8/28/07 Tue	17	365	315	2,828
					WB	3,918	*51*	8/29/07 Wed	17	452	340	3,095

Sandwich Barnstable

Race Ln @ Sand/Barn TL

Site Code 20155

2013	6/18/13	6/20/13	Clear		**Total**	**6,565**		**6/19/13 Wed**	**17**	**643**	**594**	**5,843**
					EB	3,209				258	225	2,856
					WB	3,355				385	369	2,986
2012	7/23/12	7/25/12	Clear		**Total**	**6,634**		**7/24/12 Tue**	**17**	**676**	**613**	**5,042**
					EB	2,995				229	265	2,276
					WB	3,638				447	347	2,765

Sandwich 2004-2014 Traffic Counts

Year	Begin Date	End Date	Weather	% Trucks	Dir.	Axle Adj. ADT	*Speed MPH*	PEAK HOUR DATA [Date&Day	Hour	Vol]	Four~ Five	AADT
2011	7/25/11	7/27/11	Clear		**Total**	**6,777**		**7/26/11 Tue**	**17**	**660**	**606**	**5,151**
					EB	3,344				280	242	2,541
					WB	3,433				379	363	2,609
2010	7/27/10	7/29/10	Clear		**Total**	**7,168**		**7/28/10 Wed**	**17**	**670**	**649**	**5,448**
					EB	3,502		7/28/10 Wed	8	355	286	2,662
					WB	3,667		7/28/10 Wed	17	437	362	2,787
2009	6/1/09	6/3/09	Mixed		**Total**	**5,839**		**6/1/09 Mon**	**17**	**603**	**533**	**5,138**
					EB	2,911		6/3/09 Wed	8	292	224	2,562
					WB	2,928		6/1/09 Mon	17	363	309	2,577
2008	6/16/08	6/18/08	Overcast		**Total**	**5,972**		**6/16/08 Mon**	**17**	**583**	**535**	**5,315**
					EB	2,962		6/18/08 Wed	8	316	226	2,636
					WB	3,011		6/16/08 Mon	17	372	309	2,680
2007	8/28/07	8/30/07	Clear		**Total**	**7,476**		**8/28/07 Tue**	**16**	**710**	**709**	**5,906**
					EB	3,950		8/30/07 Thu	7	409	319	3,121
					WB	3,523		8/29/07 Wed	16	391	390	2,783
2006	7/17/06	7/19/06	Clear		**Total**	**7,140**		**7/18/06 Tue**	**19**	**735**	**422**	**5,569**
					EB	3,507		7/19/06 Wed	10	397	208	2,735
					WB	3,636		7/19/06 Wed	19	438	214	2,836
2005	6/15/05	6/17/05	Overcast		**Total**	**6,789**		**6/16/05 Thu**	**17**	**730**	**632**	**5,771**
					EB	3,317		6/16/05 Thu	17	300	267	2,819
					WB	3,475		6/16/05 Thu	17	430	364	2,954
2004	6/22/04	6/24/04	Rain		**Total**	**6,507**		**6/23/04 Wed**	**17**	**660**	**599**	**5,531**
					EB	3,092		6/23/04 Wed	8	269	214	2,628
					WB	3,409		6/23/04 Wed	17	420	384	2,898

Sandwich

Route 130 S of Quaker Meetinghouse Rd

Site Code 21143

2007	6/12/07	6/14/07	Overcast	**12.9%**	**Total**	**14,893**		**6/12/07 Tue**	**16**	**1,232**	**1,190**	**12,808**
					NB	7,357		6/13/07 Wed	15	609	549	6,327
					SB	7,537		6/12/07 Tue	16	654	640	6,482

Sandwich

Sandwich Landfill Drive S of Landfill Gate House

Site Code 20998

2006	7/25/06	8/2/06	Clear		**Total**	**1,703**		**8/1/06 Tue**	**8**	**146**	**42**	**1,337**

Sandwich

Sandy Neck Rd N of Rt 6A

Site Code 21221

2010	6/1/10	6/4/10	Clear		**Total**	**981**		**6/2/10 Wed**	**15**	**134**	**82**	**873**
					NB	497		6/2/10 Wed	13	58	39	442
					SB	485		6/2/10 Wed	15	79	44	432

Sandwich

Sandy Neck Rd @ SAN/BAR TL

Site Code 21222

2010	6/1/10	6/4/10	Overcast		**Total**	**831**		**6/2/10 Wed**	**16**	**112**	**81**	**740**
					NB	426		6/2/10 Wed	13	52	32	379
					SB	407		6/2/10 Wed	16	67	49	362

Sandwich 2004-2014 Traffic Counts

Year	Begin Date	End Date	Weather	% Trucks	Dir.	Axle Adj. ADT	*Speed MPH*	PEAK HOUR DATA [Date&Day	Hour	Vol]	Four~ Five	AADT
Sandwich												
Service Rd E of Rt 130											Site Code 20937	
2014	6/2/14	6/4/14	Clear		**Total**	**1,948**		**6/3/14 Tue**	**17**	**162**	**153**	**1,734**
					EB	939				81	70	836
					WB	1,013				81	83	902
2008	8/13/08	8/15/08	Clear		**Total**	**2,431**		**8/14/08 Thu**	**16**	**235**	**210**	**1,848**
					EB	1,134		8/14/08 Thu	17	112	93	862
					WB	1,289		8/14/08 Thu	15	130	117	980
2007	7/16/07	7/18/07	Overcast	**4.0%**	**Total**	**1,843**		**7/16/07 Mon**	**12**	**170**	**132**	**1,438**
					EB	832		7/17/07 Tue	15	77	58	649
					WB	1,012		7/16/07 Mon	12	116	74	789
Sandwich												
Service Rd E of Quaker Meetinghouse Rd											Site Code 20165	
2012	7/23/12	7/25/12	Clear		**Total**	**2,080**		**7/24/12 Tue**	**16**	**182**	**182**	**1,581**
					EB	1,071				85	85	814
					WB	1,008				97	97	766
Sandwich Barnstable												
Service Rd @ Sand/Barn TL											Site Code 20167	
2012	6/18/12	6/20/12	Mixed		**Total**	**735**		**6/19/12 Tue**	**15**	**71**	**63**	**654**
					EB	377				38	29	336
					WB	355				34	34	316
2010	6/1/10	6/4/10	Clear		**Total**	**661**		**6/1/10 Tue**	**17**	**85**	**56**	**588**
					EB	355		6/1/10 Tue	17	39	26	316
					WB	308		6/2/10 Wed	17	51	29	274
2006	7/19/06	7/21/06	Clear		**Total**	**766**		**7/19/06 Wed**	**15**	**70**	**61**	**597**
					EB	415		7/20/06 Thu	17	39	31	324
					WB	347		7/20/06 Thu	8	45	30	271
Sandwich												
Snake Pond Rd W of Rt 130											Site Code 20773	
2013	8/5/13	8/7/13	Clear		**Total**	**5,821**		**8/6/13 Tue**	**17**	**541**	**514**	**4,424**
					EB	2,903				246	280	2,206
					WB	2,918				295	233	2,218
2005	8/24/05	8/26/05	Clear		**Total**	**6,011**		**8/24/05 Wed**	**16**	**560**	**539**	**4,689**
					EB	3,047		8/25/05 Thu	15	295	289	2,377
					WB	2,961		8/25/05 Thu	17	282	249	2,310
Sandwich												
South Sandwich Rd @ Sand/Mash TL											Site Code 20999	
2014	8/6/14	8/8/14	Clear		**Total**	**5,112**		**8/7/14 Thu**	**17**	**564**	**505**	**3,885**
2009	7/27/09	7/31/09	Clear		**Total**	**5,611**		**7/28/09 Tue**	**17**	**618**	**553**	**4,320**
					NB	2,587		7/29/09 Wed	16	272	257	1,992
					SB	3,023		7/28/09 Tue	17	351	296	2,328

Sandwich 2004-2014 Traffic Counts

Year	Begin Date	End Date	Weather	% Trucks	Dir.	Axle Adj. ADT	*Speed MPH*	PEAK HOUR DATA [Date&Day	Hour	Vol]	Four~ Five	AADT
2008	7/8/08	7/10/08	Clear		**Total**	**5,533**		**7/8/08 Tue**	**17**	**623**	**568**	**4,316**
					NB	2,622		7/8/08 Tue	17	308	279	2,045
					SB	2,911		7/8/08 Tue	17	315	288	2,271
2006	7/17/06	7/19/06			**Total**	**5,497**		**7/18/06 Tue**	**17**	**627**	**562**	**4,288**
					NB	2,576		7/18/06 Tue	17	300	269	2,009
					SB	2,921		7/18/06 Tue	17	327	293	2,278

Sandwich

Town Neck Rd N of Tupper Rd

Site Code 20784

2013	7/29/13	7/31/13	Clear		**Total**	**5,646**		**7/30/13 Tue**	**17**	**477**	**455**	**4,291**
					NB	2,943				279	250	2,237
					SB	2,697				198	204	2,050
2010	6/9/10	6/11/10	Clear		**Total**	**4,061**		**6/9/10 Wed**	**16**	**358**	**325**	**3,614**
					NB	2,068		6/10/10 Thu	17	193	173	1,841
					SB	1,994		6/9/10 Wed	16	172	153	1,775
2007	7/30/07	8/1/07	Clear	**6.9%**	**Total**	**4,149**		**7/30/07 Mon**	**17**	**352**	**314**	**3,257**
					NB	2,111		7/30/07 Mon	17	214	180	1,657
					SB	2,042		7/31/07 Tue	18	203	134	1,603

Sandwich

Tupper Rd (E end) N of Rt 6A

Site Code 20168

2013	7/29/13	7/31/13	Clear		**Total**	**8,617**		**7/30/13 Tue**	**14**	**723**	**700**	**6,549**
					NB	4,794				393	392	3,643
					SB	3,821				330	308	2,904
2010	6/9/10	6/11/10	Clear		**Total**	**7,291**		**6/11/10 Fri**	**12**	**781**	**645**	**6,489**
					NB	3,476		6/11/10 Fri	12	466	288	3,094
					SB	3,814		6/11/10 Fri	16	415	357	3,394

Sandwich

Tupper Rd (E end) S of Rt 6A

Site Code 20169

2013	7/29/13	7/31/13	Clear		**Total**	**6,717**		**7/30/13 Tue**	**16**	**576**	**541**	**5,105**
					NB	3,640				307	291	2,766
					SB	3,079				270	250	2,340
2010	6/9/10	6/11/10	Clear		**Total**	**6,669**		**6/11/10 Fri**	**15**	**642**	**575**	**5,935**
					NB	3,507		6/11/10 Fri	15	342	287	3,121
					SB	3,162		6/11/10 Fri	16	319	287	2,814
2008	6/11/08	6/13/08	Clear		**Total**	**6,734**		**6/13/08 Fri**	**11**	**577**	**524**	**5,993**
					NB	3,358		6/13/08 Fri	11	288	261	2,989
					SB	3,373		6/13/08 Fri	11	289	262	3,002

Sandwich

Tupper Rd (W end) N of Rt 6A

Site Code 20941

2014	5/27/14	5/29/14	Clear		**Total**	**3,198**		**5/28/14 Wed**	**13**	**263**	**235**	**3,070**
					NB	1,307				93	83	1,255
					SB	1,893				170	153	1,817
2011	7/12/11	7/14/11	Clear		**Total**	**3,958**		**7/13/11 Wed**	**17**	**344**	**282**	**3,008**
					NB	1,769				168	135	1,344
					SB	2,185				176	148	1,661

Sandwich 2004-2014 Traffic Counts

Sandwich

West Meetinghouse Rd E of Chase Rd

Site Code 21032

Year	Begin Date	End Date	Weather	% Trucks	Dir.	Axle Adj. ADT	*Speed MPH*	PEAK HOUR DATA [Date&Day	Hour	Vol]	Four~ Five	AADT
2008	8/13/08	8/15/08	Rain		**Total**	**1,483**		**8/13/08 Wed**	**17**	**136**	**109**	**1,127**
					EB	739		8/13/08 Wed	17	83	65	562
					WB	742		8/15/08 Fri	8	80	44	564
2007	6/18/07	6/20/07	Clear		**Total**	**2,037**		**6/19/07 Tue**	**16**	**187**	**178**	**1,752**
					EB	767		6/19/07 Tue	17	96	79	660
					WB	1,268		6/19/07 Tue	8	118	98	1,090
2004	7/19/04	7/21/04	Mixed		**Total**	**1,616**		**7/20/04 Tue**	**17**	**131**	**114**	**1,244**
					EB	831		7/19/04 Mon	17	82	67	640
					WB	790		7/20/04 Tue	8	75	47	608

CAPE COD COMMISSION

3225 MAIN STREET • P.O. BOX 226 • BARNSTABLE, MASSACHUSETTS 02630
(508) 362-3828 • Fax (508) 362-3136 • www.capecodcommission.org

Mashpee

04

Previous Section
Falmouth 03

Next Section
Barnstable 05

Mashpee 2004-2014 Traffic Counts

Year	Begin Date	End Date	Weather	% Trucks	Dir.	Axle Adj. ADT	*Speed MPH*	PEAK HOUR DATA [Date&Day	Hour	Vol]	Four~ Five	AADT
Mashpee												
Rt 130 N of Ashumet Rd											Site Code 20263	
2006	7/25/06	7/27/06	Clear		**Total**	**13,247**		**7/26/06 Wed**	**17**	**1,129**	**1,041**	**10,333**
					NB	6,479		7/26/06 Wed	17	517	497	5,054
					SB	6,766		7/26/06 Wed	16	617	544	5,277
Mashpee												
Rt 130 N of Great Neck Rd North											Site Code 20264	
2013	8/5/13	8/7/13	Clear		**Total**	**12,952**		**8/6/13 Tue**	**16**	**1,102**	**1,070**	**9,844**
					NB	6,559				549	543	4,985
					SB	6,394				553	528	4,859
2005	7/20/05	7/22/05	Clear		**Total**	**12,681**		**7/21/05 Thu**	**16**	**1,040**	**1,017**	**9,764**
					NB	6,127		7/21/05 Thu	16	508	501	4,718
					SB	6,556		7/21/05 Thu	16	532	516	5,048
Mashpee Barnstable												
Rt 130 @ Mash/Barn TL											Site Code 20265	
2013	6/5/13	6/7/13	Rain	**7.8%**	**Total**	**8,152**		**6/6/13 Thu**	**17**	**621**	**604**	**7,255**
					NB	4,097	*40*			358	328	3,646
					SB	4,051	*40*			263	276	3,605
2009	8/11/09	8/13/09	Mixed		**Total**	**8,219**		**8/12/09 Wed**	**14**	**636**	**603**	**6,246**
					NB	4,020		8/12/09 Wed	17	335	303	3,055
					SB	4,202		8/12/09 Wed	15	364	300	3,194
2008	7/8/08	7/10/08	Clear		**Total**	**8,384**		**7/8/08 Tue**	**16**	**647**	**632**	**6,540**
					NB	4,093		7/8/08 Tue	16	321	312	3,193
					SB	4,293		7/9/08 Wed	8	364	319	3,349
2007	8/6/07	8/8/07	Mixed	**10.6%**	**Total**	**8,295**		**8/7/07 Tue**	**17**	**671**	**626**	**6,553**
					NB	4,146		8/7/07 Tue	17	351	330	3,275
					SB	4,152		8/7/07 Tue	8	360	296	3,280
2006	8/16/06	8/18/06	Clear		**Total**	**8,519**		**8/16/06 Wed**	**15**	**634**	**611**	**6,730**
					NB	4,211		8/16/06 Wed	15	330	322	3,327
					SB	4,309		8/17/06 Thu	16	340	289	3,404
2004	6/28/04	7/1/04	Clear		**Total**	**8,879**		**6/28/04 Mon**	**16**	**690**	**661**	**7,192**
					NB	4,417		6/28/04 Mon	16	369	347	3,578
					SB	4,460		7/1/04 Thu	8	398	313	3,613
Mashpee												
Rt 130 E of S Sandwich Rd											Site Code 21106	
2006	8/16/06	8/18/06	Clear		**Total**	**7,099**		**8/17/06 Thu**	**17**	**578**	**557**	**5,608**
					EB	3,512		8/16/06 Wed	15	297	289	2,774
					WB	3,587		8/17/06 Thu	17	293	268	2,834
Mashpee												
Rt 130 W of S Sandwich Rd											Site Code 21107	
2014	6/25/14	6/27/14	Overcast		**Total**	**12,165**		**6/26/14 Thu**	**17**	**1,106**	**1,045**	**10,827**
					EB	5,752				525	529	5,119
					WB	6,416				581	515	5,710

Mashpee 2004-2014 Traffic Counts

Year	Begin Date	End Date	Weather	% Trucks	Dir.	Axle Adj. ADT	*Speed MPH*	PEAK HOUR DATA [Date&Day	Hour	Vol]	Four~ Five	AADT
2010	6/30/10	7/2/10	Clear		**Total**	**13,289**		**7/1/10 Thu**	**17**	**1,160**	**1,009**	**10,963**
					EB	6,548		6/30/10 Wed	17	588	519	5,402
					WB	6,736		7/1/10 Thu	17	575	489	5,557
2006	8/16/06	8/18/06	Clear		**Total**	**12,499**		**8/16/06 Wed**	**16**	**1,132**	**1,131**	**9,874**
					EB	6,133		8/16/06 Wed	17	580	576	4,845
					WB	6,366		8/16/06 Wed	16	559	555	5,029

Sandwich Mashpee

Rt 130 @ Sand/Mash TL

Site Code 20160

2013	6/26/13	6/28/13	Mixed		**Total**	**9,858**		**6/27/13 Thu**	**17**	**877**	**836**	**8,774**
					NB	4,906				468	439	4,366
					SB	4,954				409	397	4,409
2012	7/23/12	7/25/12	Clear		**Total**	**10,717**		**7/24/12 Tue**	**16**	**898**	**909**	**8,145**
					NB	5,284				441	470	4,016
					SB	5,435				457	439	4,131
2011	7/25/11	7/27/11	Clear		**Total**	**10,074**		**7/26/11 Tue**	**15**	**834**	**835**	**7,656**
					NB	5,011				424	433	3,808
					SB	5,056				410	402	3,843
2010	7/27/10	7/29/10	Clear		**Total**	**10,542**		**7/28/10 Wed**	**17**	**945**	**851**	**8,012**
					NB	5,180		7/28/10 Wed	17	475	423	3,937
					SB	5,362		7/28/10 Wed	17	469	428	4,075
2009	7/29/09	7/31/09	Clear		**Total**	**10,367**		**7/30/09 Thu**	**16**	**911**	**870**	**7,983**
					NB	5,077		7/30/09 Thu	16	454	432	3,909
					SB	5,287		7/30/09 Thu	16	457	439	4,071
2008	6/18/08	6/20/08	Clear		**Total**	**9,757**		**6/19/08 Thu**	**16**	**808**	**792**	**8,684**
					NB	4,735		6/19/08 Thu	16	423	419	4,214
					SB	5,028		6/19/08 Thu	17	392	372	4,475
2007	6/13/07	6/15/07	Clear	**11.1%**	**Total**	**10,047**		**6/14/07 Thu**	**16**	**859**	**840**	**8,640**
					NB	4,873		6/14/07 Thu	16	429	415	4,191
					SB	5,178		6/14/07 Thu	16	430	424	4,453
2005	8/24/05	8/26/05	Clear		**Total**	**10,491**		**8/25/05 Thu**	**16**	**848**	**842**	**8,183**
					NB	4,969		8/24/05 Wed	16	419	411	3,876
					SB	5,517		8/25/05 Thu	16	443	431	4,303

Mashpee

Rt 130 N of Sandwich-Cotuit Rd

Site Code 20266

2008	7/8/08	7/10/08	Clear		**Total**	**5,124**		**7/9/08 Wed**	**16**	**398**	**393**	**3,997**
					NB	2,171		7/8/08 Tue	12	192	160	1,693
					SB	2,950		7/8/08 Tue	16	242	233	2,301

Falmouth Mashpee

Rt 151 @ Falm/Mash TL

Site Code 20205

2014	8/5/14	8/7/14	Clear		**Total**	**22,102**		**8/6/14 Wed**	**16**	**1,823**	**1,787**	**16,798**
					EB	10,771				913	927	8,186
					WB	11,333				909	859	8,613

Mashpee 2004-2014 Traffic Counts

Year	Begin Date	End Date	Weather	% Trucks	Dir.	Axle Adj. ADT	*Speed MPH*	PEAK HOUR DATA [Date&Day	Hour	Vol]	Four~ Five	AADT
2013	6/26/13	6/28/13	Clear		**Total**	**20,347**		**6/27/13 Thu**	**16**	**1,831**	**1,718**	**18,109**
					EB	10,120				996	896	9,007
					WB	10,226				835	823	9,101
2012	6/26/12	6/28/12	Clear		**Total**	**20,108**		**6/27/12 Wed**	**16**	**1,629**	**1,636**	**17,896**
					EB	9,803				794	840	8,725
					WB	10,303				835	796	9,170
2011	7/27/11	7/29/11	Overcast		**Total**	**21,830**		**7/28/11 Thu**	**17**	**1,722**	**1,666**	**16,591**
					EB	11,033				949	922	8,385
					WB	10,791				773	744	8,201
2010	7/26/10	7/28/10	Clear		**Total**	**20,155**		**7/27/10 Tue**	**17**	**1,685**	**1,614**	**15,318**
					EB	9,618		7/27/10 Tue	17	893	830	7,310
					WB	10,539		7/27/10 Tue	17	792	785	8,010
2008	8/4/08	8/7/08	Mixed		**Total**	**20,548**		**8/6/08 Wed**	**17**	**1,673**	**1,646**	**15,616**
					EB	9,975		8/5/08 Tue	16	895	871	7,581
					WB	10,572		8/6/08 Wed	17	850	775	8,035
2007	7/9/07	7/11/07	Overcast		**Total**	**21,658**		**7/10/07 Tue**	**16**	**1,724**	**1,682**	**16,893**
					EB	10,632		7/10/07 Tue	16	933	896	8,293
					WB	11,028		7/9/07 Mon	17	802	786	8,602
2006	7/25/06	7/27/06	Clear		**Total**	**20,617**		**7/25/06 Tue**	**15**	**1,580**	**1,267**	**16,081**
					EB	10,639		7/27/06 Thu	11	738	649	8,298
					WB	9,976		7/26/06 Wed	15	863	618	7,781
2005	7/18/05	7/20/05	Overcast		**Total**	**23,184**		**7/19/05 Tue**	**17**	**1,844**	**1,738**	**17,852**
					EB	11,166		7/19/05 Tue	17	956	879	8,598
					WB	12,020		7/19/05 Tue	15	950	859	9,255
2004	7/6/04	7/9/04	Clear		**Total**	**23,846**		**7/6/04 Tue**	**17**	**1,953**	**1,886**	**18,361**
					EB	11,709		7/8/04 Thu	17	1,080	973	9,016
					WB	12,136		7/6/04 Tue	17	965	914	9,345

Mashpee

Rt 151 W of Market St

Site Code 21168

2013	8/7/13	8/9/13	Mixed	**7.8%**	**Total**	**15,062**		**8/8/13 Thu**	**15**	**1,052**	**1,018**	**11,447**
					EB	7,677	*31*			531	540	5,835
					WB	7,384	*36*			521	478	5,612
2008	6/18/08	6/20/08	Clear		**Total**	**16,616**		**6/19/08 Thu**	**17**	**1,326**	**1,214**	**14,788**
					EB	8,602		6/19/08 Thu	17	695	616	7,656
					WB	8,012		6/19/08 Thu	17	631	598	7,131

Mashpee

Rt 151 W of Mashpee Rotary

Site Code 20267

2014	6/23/14	6/25/14	Clear		**Total**	**14,839**		**6/24/14 Tue**	**17**	**1,065**	**1,019**	**13,207**
					EB	7,412				529	521	6,597
					WB	7,432				536	499	6,614
2013	8/5/13	8/7/13	Clear		**Total**	**15,252**		**8/6/13 Tue**	**17**	**1,069**	**1,052**	**11,592**
					EB	7,952				561	578	6,044
					WB	7,301				509	472	5,549

Mashpee 2004-2014 Traffic Counts

Year	Begin Date	End Date	Weather	% Trucks	Dir.	Axle Adj. ADT	*Speed MPH*	PEAK HOUR DATA [Date&Day	Hour	Vol]	Four~ Five	AADT
2012	7/31/12	8/1/12	Clear		**Total**	**14,938**		**7/31/12 Tue**	**16**	**1,112**	**1,107**	**11,353**
					EB	8,221				635	654	6,248
					WB	6,713				477	455	5,102
2011	7/27/11	7/29/11	Overcast		**Total**	**15,471**		**7/28/11 Thu**	**13**	**1,070**	**978**	**11,758**
					EB	7,448				572	382	5,660
					WB	8,022				498	596	6,097
2010	7/27/10	7/29/10	Clear		**Total**	**15,583**		**7/27/10 Tue**	**17**	**1,137**	**1,083**	**11,843**
					EB	8,140		7/27/10 Tue	17	605	584	6,186
					WB	7,445		7/28/10 Wed	8	537	499	5,658
2006	8/14/06	8/16/06	Clear		**Total**	**14,736**		**8/16/06 Wed**	**7**	**1,033**	**949**	**11,641**
					EB	6,367		8/15/06 Tue	9	450	369	5,030
					WB	8,368		8/15/06 Tue	8	617	581	6,611

Mashpee

Rt 151 E of Old Barnstable Rd

Site Code 20268

2013	8/5/13	8/7/13	Rain		**Total**	**20,255**		**8/6/13 Tue**	**16**	**1,545**	**1,531**	**15,394**
					EB	10,193				777	753	7,747
					WB	10,055				768	778	7,642
2012	6/26/12	6/28/12	Clear		**Total**	**19,412**		**6/27/12 Wed**	**16**	**1,570**	**1,529**	**17,277**
					EB	9,979				749	733	8,881
					WB	9,430				821	795	8,393
2011	7/27/11	7/29/11	Clear		**Total**	**21,293**		**7/28/11 Thu**	**17**	**1,619**	**1,590**	**16,183**
					EB	10,955				876	832	8,326
					WB	10,339				743	757	7,858
2010	7/27/10	7/29/10	Clear		**Total**	**20,208**		**7/27/10 Tue**	**17**	**1,607**	**1,521**	**15,358**
					EB	10,367		7/28/10 Wed	17	811	803	7,879
					WB	9,845		7/27/10 Tue	17	801	718	7,482
2008	6/18/08	6/20/08	Clear		**Total**	**20,381**		**6/19/08 Thu**	**17**	**1,655**	**1,542**	**18,139**
					EB	11,495		6/19/08 Thu	17	973	861	10,231
					WB	8,881		6/18/08 Wed	17	704	681	7,904
2007	6/25/07	6/27/07	Clear	**13.7%**	**Total**	**18,102**		**6/25/07 Mon**	**16**	**1,315**	**1,276**	**15,568**
					EB	9,200		6/27/07 Wed	8	754	652	7,912
					WB	8,903		6/25/07 Mon	16	639	624	7,657
2006	7/25/06	7/27/06	Clear		**Total**	**21,151**		**7/25/06 Tue**	**16**	**1,534**	**1,527**	**16,498**
					EB	11,575		7/27/06 Thu	10	804	716	9,029
					WB	9,578		7/25/06 Tue	16	843	811	7,471
2005	6/21/05	6/23/05	Clear		**Total**	**21,321**		**6/21/05 Tue**	**16**	**1,698**	**1,669**	**18,123**
					EB	10,995		6/21/05 Tue	16	879	859	9,346
					WB	10,322		6/21/05 Tue	16	820	809	8,774
2004	6/29/04	7/1/04	Clear		**Total**	**23,265**		**6/29/04 Tue**	**16**	**1,795**	**1,786**	**18,845**
					EB	12,099		6/30/04 Wed	16	956	941	9,800
					WB	11,169		6/29/04 Tue	16	870	845	9,047

Mashpee 2004-2014 Traffic Counts

Year	Begin Date	End Date	Weather	% Trucks	Dir.	Axle Adj. ADT	*Speed MPH*	PEAK HOUR DATA [Date&Day	Hour	Vol]	Four~ Five	AADT
Mashpee												
Rt 151 W of Old Barnstable Rd											Site Code 20768	
2014	8/6/14	8/8/14	Clear		**Total**	**23,767**		**8/7/14 Thu**	**17**	**1,841**	**1,823**	**18,063**
					EB	12,015				940	945	9,131
					WB	11,752				902	878	8,932
2010	6/7/10	6/9/10	Clear		**Total**	**20,235**		**6/8/10 Tue**	**15**	**1,670**	**1,634**	**18,009**
					EB	9,847		6/8/10 Tue	17	843	793	8,764
					WB	10,389		6/7/10 Mon	16	887	841	9,246
2008	7/8/08	7/10/08	Clear		**Total**	**22,844**		**7/9/08 Wed**	**16**	**1,868**	**1,806**	**17,818**
					EB	11,373		7/9/08 Wed	16	965	947	8,871
					WB	11,468		7/9/08 Wed	16	903	859	8,945
2007	7/9/07	7/11/07	Overcast	**8.9%**	**Total**	**23,127**		**7/10/07 Tue**	**16**	**1,794**	**1,770**	**18,039**
					EB	11,378		7/10/07 Tue	17	957	901	8,875
					WB	11,748		7/9/07 Mon	16	879	868	9,163
2004	6/29/04	7/1/04	Clear		**Total**	**26,487**		**6/30/04 Wed**	**16**	**2,053**	**2,023**	**21,454**
					EB	10,870		6/29/04 Tue	17	944	908	8,805
					WB	15,613		6/30/04 Wed	17	1,352	1,115	12,647
Mashpee												
Rt 28 E of Donnas Ln											Site Code 20865	
2014	6/24/14	6/26/14	Clear		**Total**	**19,418**		**6/25/14 Wed**	**16**	**1,561**	**1,470**	**17,282**
					EB	9,413				703	689	8,378
					WB	10,001				858	780	8,901
Mashpee												
Rt 28 W of Donnas Ln											Site Code 20269	
2013	6/5/13	6/7/13	Rain		**Total**	**18,963**		**6/6/13 Thu**	**16**	**1,539**	**1,559**	**16,877**
					EB	9,952				905	909	8,857
					WB	9,014				634	649	8,022
Falmouth Mashpee												
Rt 28 @ Falm/Mash TL											Site Code 20214	
2013	6/5/13	6/7/13	Rain		**Total**	**15,473**		**6/6/13 Thu**	**16**	**1,330**	**1,264**	**13,771**
					EB	7,886				698	665	7,019
					WB	7,585				632	599	6,751
2009	6/2/09	6/4/09	Mixed		**Total**	**14,367**		**6/3/09 Wed**	**16**	**1,263**	**1,180**	**12,643**
					EB	7,273		6/3/09 Wed	16	651	607	6,400
					WB	7,094		6/3/09 Wed	16	612	573	6,243
2007	7/9/07	7/11/07	Overcast		**Total**	**16,351**		**7/9/07 Mon**	**15**	**1,264**	**1,234**	**12,754**
					EB	8,214		7/9/07 Mon	15	639	621	6,407
					WB	8,138		7/9/07 Mon	17	667	613	6,348
2005	8/24/05	8/26/05	Clear		**Total**	**17,081**		**8/24/05 Wed**	**16**	**1,337**	**1,308**	**13,323**
					EB	8,632		8/24/05 Wed	17	702	679	6,733
					WB	8,450		8/24/05 Wed	16	651	629	6,591

Mashpee 2004-2014 Traffic Counts

Year	Begin Date	End Date	Weather	% Trucks	Dir.	Axle Adj. ADT	*Speed MPH*	PEAK HOUR DATA [Date&Day	Hour	Vol]	Four~ Five	AADT
Mashpee	Barnstable											
Rt 28 @ Mash/Barn TL											Site Code 20270	
2014	6/23/14	6/25/14	Clear		**Total**	**24,264**		**6/24/14 Tue**	**17**	**1,833**	**1,763**	**21,595**
					EB	12,191				925	952	10,850
					WB	12,070				907	811	10,742
2013	6/5/13	6/7/13	Clear	**8.8%**	**Total**	**21,753**		**6/6/13 Thu**	**17**	**1,674**	**1,528**	**19,360**
					EB	11,107	*37*			893	801	9,885
					WB	10,648	*37*			781	727	9,477
2012	7/31/12	8/2/12	Overcast		**Total**	**24,436**		**8/1/12 Wed**	**16**	**1,800**	**1,776**	**18,571**
					EB	12,220				953	927	9,287
					WB	12,216				848	849	9,284
2011	7/27/11	7/29/11	Overcast		**Total**	**25,150**		**7/28/11 Thu**	**16**	**1,858**	**1,832**	**19,114**
					EB	12,297				879	904	9,346
					WB	12,850				979	927	9,766
2010	7/27/10	7/29/10	Clear		**Total**	**24,907**		**7/27/10 Tue**	**16**	**1,795**	**1,777**	**18,929**
					EB	12,335		7/28/10 Wed	16	917	908	9,375
					WB	12,572		7/28/10 Wed	8	916	869	9,555
2009	8/11/09	8/12/09	Mixed		**Total**	**24,510**		**8/11/09 Tue**	**11**	**1,776**	**1,705**	**18,628**
					EB	12,605		8/11/09 Tue	11	954	916	9,580
					WB	11,907		8/12/09 Wed	13	856	788	9,049
2008	6/18/08	6/20/08	Clear		**Total**	**24,070**		**6/19/08 Thu**	**17**	**1,900**	**1,785**	**21,422**
					EB	12,233		6/19/08 Thu	16	962	910	10,887
					WB	11,836		6/19/08 Thu	17	945	875	10,534
2007	8/21/07	8/23/07	Overcast		**Total**	**24,411**		**8/22/07 Wed**	**16**	**1,824**	**1,513**	**19,285**
					EB	12,368		8/21/07 Tue	15	971	836	9,771
					WB	12,045		8/21/07 Tue	17	930	677	9,516
2007	6/25/07	6/27/07	Clear		**Total**	**24,530**		**6/26/07 Tue**	**7**	**1,804**	**1,801**	**21,096**
					EB	12,525		6/25/07 Mon	16	975	975	10,772
					WB	12,006		6/25/07 Mon	15	861	826	10,325
2006	8/16/06	8/18/06	Clear		**Total**	**26,691**		**8/17/06 Thu**	**17**	**1,969**	**1,866**	**21,086**
					EB	13,269		8/17/06 Thu	15	1,011	966	10,483
					WB	13,424		8/16/06 Wed	8	1,030	900	10,605
2005	7/25/05	7/27/05	Clear		**Total**	**27,888**		**7/26/05 Tue**	**17**	**1,977**	**1,901**	**21,474**
					EB	14,261		7/26/05 Tue	17	1,021	964	10,981
					WB	13,629		7/25/05 Mon	16	961	937	10,494
2004	6/22/04	6/25/04	Rain		**Total**	**27,130**		**6/25/04 Fri**	**17**	**2,038**	**1,939**	**23,061**
					EB	13,771		6/25/04 Fri	17	1,116	1,024	11,705
					WB	13,353		6/22/04 Tue	16	949	914	11,350
Mashpee												
Rt 28 E of Mashpee Rotary											Site Code 20271	
2014	8/4/14	8/7/14			**Total**	**27,727**		**8/6/14 Wed**	**10**	**2,026**	**1,899**	**21,073** ❄
					EB	12,912				952	789	9,813 ❄
					WB	14,807				1,074	1,110	11,253 ❄

Mashpee 2004-2014 Traffic Counts

Year	Begin Date	End Date	Weather	% Trucks	Dir.	Axle Adj. ADT	*Speed MPH*	PEAK HOUR DATA [Date&Day	Hour	Vol]	Four~ Five	AADT
2010	7/12/10	7/14/10			**Total**	**28,528**					**2,080**	**21,681** ❄
					EB	13,836		7/14/10 Wed	13	1,035	940	10,515 ❄
					WB	14,692		7/14/10 Wed	15	1,225	1,140	11,166 ❄
2008	7/29/08	7/31/08	Clear		**Total**	**27,905**		**7/30/08 Wed**	**10**	**2,023**	**1,967**	**21,766**
					EB	14,420		7/29/08 Tue	16	1,112	1,110	11,248
					WB	13,486		7/30/08 Wed	8	1,004	857	10,519
2007	6/25/07	6/27/07	Clear		**Total**	**27,915**		**6/26/07 Tue**	**17**	**2,108**	**2,056**	**24,007**
					EB	14,355		6/26/07 Tue	17	1,176	1,124	12,345
					WB	13,560		6/27/07 Wed	8	1,023	932	11,662
2006	8/14/06	8/16/06	Clear		**Total**	**27,554**		**8/16/06 Wed**	**8**	**1,986**	**1,919**	**21,768**
					EB	14,881		8/14/06 Mon	16	1,155	1,153	11,756
					WB	12,672		8/16/06 Wed	8	986	764	10,011
2005	7/25/05	7/27/05	Clear		**Total**	**30,420**		**7/25/05 Mon**	**16**	**2,115**	**2,043**	**23,423**
					EB	16,131		7/25/05 Mon	16	1,154	1,115	12,421
					WB	14,291		7/27/05 Wed	9	1,043	929	11,004

Mashpee

Rt 28 W of Mashpee Rotary

Site Code 20272

2014	8/4/14	8/8/14			**Total**	**19,099**		**8/8/14 Fri**	**16**	**1,483**	**1,416**	**14,515** ❄
					EB	9,532				684	679	7,244 ❄
					WB	9,557				799	737	7,263 ❄
2008	7/29/08	7/31/08	Clear		**Total**	**17,353**		**7/30/08 Wed**	**11**	**1,299**	**1,170**	**13,535**
					EB	8,346		7/30/08 Wed	11	633	526	6,510
					WB	9,009		7/30/08 Wed	17	703	644	7,027
2006	8/14/06	8/16/06	Clear		**Total**	**17,526**		**8/15/06 Tue**	**15**	**1,329**	**1,263**	**13,846**

Mashpee

Rt 28 E of Orchard Rd & Ashers Path

Site Code 20274

2004	6/28/04	7/1/04	Clear		**Total**	**26,649**		**6/29/04 Tue**	**17**	**2,013**	**1,932**	**21,586**
					EB	13,453		6/30/04 Wed	16	1,051	1,017	10,897
					WB	13,198		6/29/04 Tue	17	986	916	10,690

Mashpee

Rt 28 W of Quinaquisset Av

Site Code 20275

2004	6/28/04	7/1/04	Clear		**Total**	**33,205**		**6/30/04 Wed**	**16**	**2,636**	**2,453**	**26,896**
					EB	17,419		6/30/04 Wed	17	1,858	1,201	14,109
					WB	15,786		6/30/04 Wed	16	1,525	1,252	12,787

Mashpee

Algonquin Av N of Rt 151

Site Code 20240

2014	8/5/14	8/7/14	Clear		**Total**	**1,009**		**8/6/14 Wed**	**16**	**80**	**82**	**767**
					NB	502				43	46	382
					SB	503				38	37	382

Mashpee 2004-2014 Traffic Counts

Year	Begin Date	End Date	Weather	% Trucks	Dir.	Axle Adj. ADT	*Speed MPH*	PEAK HOUR DATA [Date&Day	Hour	Vol]	Four~ Five	AADT
Mashpee												
Algonquin Ave S of Rt 151											Site Code 21324	
2014	8/5/14	8/7/14	Mixed		**Total**	**270**		**8/6/14 Wed**	**11**	**43**	**21**	**205**
					NB	135				13	10	103
					SB	138				30	11	105
Mashpee												
Ashers Pa N of Rt 28											Site Code 20241	
2004	6/28/04	7/1/04	Clear		**Total**	**1,004**		**6/28/04 Mon**	**14**	**103**	**69**	**813**
					NB	524		6/28/04 Mon	14	61	37	424
					SB	471		6/30/04 Wed	15	48	33	382
Mashpee												
Ashers Pa E of Meetinghouse Rd											Site Code 7221	
2014	6/23/14	6/25/14	Overcast	**7.9%**	**Total**	**1,683**		**6/24/14 Tue**	**15**	**87**	**76**	**1,498**
					EB	821				45	36	731
					WB	865				42	40	770
2011	8/9/11	8/11/11	Clear	**1.4%**	**Total**	**1,562**		**8/10/11 Wed**	**15**	**285**	**83**	**1,187**
					EB	774	*28*			133	38	588
					WB	784	*29*			152	44	596
2010	6/7/10	6/9/10	Clear		**Total**	**1,495**		**6/9/10 Wed**	**10**	**251**	**79**	**1,331**
					EB	757		6/9/10 Wed	10	132	32	674
					WB	739		6/9/10 Wed	10	119	47	658
2008	7/29/08	7/31/08	Clear	**4.4%**	**Total**	**1,503**		**7/30/08 Wed**	**9**	**289**	**64**	**1,172**
					EB	737		7/30/08 Wed	9	144	34	575
					WB	764		7/30/08 Wed	9	145	30	596
2007	6/25/07	6/27/07	Clear	**4.1%**	**Total**	**1,383**		**6/27/07 Wed**	**9**	**284**	**60**	**1,189**
					EB	668		6/27/07 Wed	9	145	30	574
					WB	712		6/27/07 Wed	9	139	31	612
2005	6/21/05	6/23/05	Clear	**5.4%**	**Total**	**1,127**		**6/22/05 Wed**	**9**	**231**	**36**	**958**
					EB	560		6/22/05 Wed	10	113	15	476
					WB	568		6/22/05 Wed	9	121	22	483
Mashpee												
Bates Rd N of Rt 151											Site Code 21326	
2014	6/23/14	6/25/14	Clear		**Total**	**4,195**		**6/24/14 Tue**	**15**	**393**	**360**	**3,734**
					NB	1,739				144	150	1,548
					SB	2,458				249	210	2,188
Mashpee												
Cotuit Rd N of Rt 130											Site Code 20244	
2014	6/25/14	6/27/14	Overcast		**Total**	**4,931**		**6/26/14 Thu**	**17**	**395**	**378**	**4,389**
					NB	2,393				190	186	2,130
					SB	2,536				205	192	2,257
2011	6/1/11	6/3/11	Clear		**Total**	**4,988**		**6/2/11 Thu**	**16**	**411**	**410**	**4,439**
					NB	2,481				211	208	2,208
					SB	2,509				200	201	2,233

Mashpee 2004-2014 Traffic Counts

Year	Begin Date	End Date	Weather	% Trucks	Dir.	Axle Adj. ADT	*Speed MPH*	PEAK HOUR DATA [Date&Day	Hour	Vol]	Four~ Five	AADT
2007	6/25/07	6/27/07	Clear	**5.6%**	**Total**	**4,904**		**6/25/07 Mon**	**16**	**402**	**386**	**4,217**
					NB	2,448		6/25/07 Mon	16	221	205	2,105
					SB	2,459		6/27/07 Wed	8	183	181	2,115

Sandwich Mashpee

Cotuit Rd @ Sand/Mash TL (Middle)

Site Code 20147

2014	6/2/14	6/4/14	Clear		**Total**	**7,091**		**6/3/14 Tue**	**17**	**639**	**570**	**6,311**
					NB	3,567				349	312	3,175
					SB	3,523				290	259	3,135
2013	6/26/13	6/28/13	Clear		**Total**	**7,289**		**6/27/13 Thu**	**17**	**635**	**578**	**6,487**
					NB	3,548				302	245	3,158
					SB	3,738				333	332	3,327
2012	6/18/12	6/20/12	Mixed		**Total**	**6,932**		**6/19/12 Tue**	**16**	**627**	**586**	**6,169**
					NB	3,046				270	251	2,711
					SB	3,882				358	335	3,455
2008	6/18/08	6/20/08	Clear		**Total**	**7,377**		**6/18/08 Wed**	**17**	**659**	**598**	**6,566**
					NB	3,598		6/18/08 Wed	16	295	271	3,202
					SB	3,779		6/18/08 Wed	17	367	327	3,363

Sandwich Mashpee

Cotuit Rd @ Sand/Mash TL (N end)

Site Code 21284

2014	6/2/14	6/4/14	Clear		**Total**	**7,586**		**6/3/14 Tue**	**17**	**710**	**587**	**6,752**
					NB	3,746				314	250	3,334
					SB	3,839				396	337	3,417
2013	6/26/13	6/28/13	Mixed		**Total**	**7,577**		**6/27/13 Thu**	**17**	**660**	**597**	**6,744**
					NB	3,891				295	261	3,463
					SB	3,694				365	337	3,288

Sandwich Mashpee

Cotuit Rd @ Sand/Mash TL (S end)

Site Code 21283

2014	8/6/14	8/8/14	Clear	**4.1%**	**Total**	**4,223**		**8/7/14 Thu**	**17**	**379**	**354**	**3,209**
					NB	2,050	*43*			132	145	1,558
					SB	2,173	*43*			247	209	1,651
2011	7/25/11	7/27/11	Clear		**Total**	**4,279**		**7/26/11 Tue**	**17**	**370**	**351**	**3,252**
					NB	2,134				145	154	1,622
					SB	2,142				225	198	1,628
2010	7/27/10	7/29/10	Clear		**Total**	**4,272**		**7/27/10 Tue**	**17**	**390**	**368**	**3,247**
					NB	2,069		7/28/10 Wed	16	167	160	1,572
					SB	2,199		7/27/10 Tue	17	227	208	1,671
2005	8/16/05	8/18/05	Overcast		**Total**	**4,382**		**8/16/05 Tue**	**17**	**376**	**359**	**3,418**
					NB	2,169		8/17/05 Wed	17	164	158	1,692
					SB	2,216		8/16/05 Tue	17	221	200	1,728
2004	6/29/04	7/1/04	Clear		**Total**	**4,447**		**6/30/04 Wed**	**17**	**402**	**356**	**3,602**
					NB	2,185		6/30/04 Wed	17	186	157	1,770
					SB	2,257		6/29/04 Tue	17	218	199	1,828

Mashpee 2004-2014 Traffic Counts

Year	Begin Date	End Date	Weather	% Trucks	Dir.	Axle Adj. ADT	*Speed MPH*	PEAK HOUR DATA [Date&Day	Hour	Vol]	Four~ Five	AADT
Mashpee												
Donnas Ln S of Rt 28											Site Code 20717	
2014	6/24/14	6/26/14	Clear		**Total**	**5,309**		**6/25/14 Wed**	**15**	**513**	**439**	**4,725**
					NB	2,538				246	214	2,259
					SB	2,769				267	226	2,464
2009	7/27/09	7/31/09	Clear		**Total**	**6,891**		**7/30/09 Thu**	**16**	**623**	**582**	**5,306**
					NB	3,066		7/30/09 Thu	15	270	237	2,361
					SB	3,825		7/30/09 Thu	16	397	345	2,945
2006	8/14/06	8/16/06	Clear		**Total**	**6,156**		**8/15/06 Tue**	**15**	**599**	**567**	**4,863**
2005	6/7/05	6/9/05	Clear		**Total**	**4,419**		**6/8/05 Wed**	**16**	**423**	**396**	**3,756**
					NB	2,338		6/8/05 Wed	16	240	228	1,987
					SB	2,085		6/9/05 Thu	11	206	168	1,772
Mashpee												
Great Neck Rd North S of Rt 130											Site Code 20243	
2011	6/1/11	6/3/11	Overcast		**Total**	**17,434**		**6/2/11 Thu**	**17**	**1,543**	**1,519**	**15,516**
					NB	8,166				764	804	7,268
					SB	9,269				778	715	8,249
2010	6/7/10	6/9/10	Clear		**Total**	**16,903**		**6/8/10 Tue**	**16**	**1,522**	**1,496**	**15,044**
					NB	8,278		6/8/10 Tue	17	857	800	7,367
					SB	8,631		6/9/10 Wed	8	735	698	7,682
2009	7/29/09	7/31/09	Clear		**Total**	**17,654**		**7/30/09 Thu**	**16**	**1,548**	**1,527**	**13,594**
					NB	8,482		7/29/09 Wed	16	822	815	6,531
					SB	9,170		7/30/09 Thu	15	745	711	7,061
2005	7/20/05	7/22/05	Clear		**Total**	**18,833**		**7/20/05 Wed**	**16**	**1,611**	**1,602**	**14,501**
					NB	9,000		7/20/05 Wed	16	851	843	6,930
					SB	9,837		7/22/05 Fri	15	875	758	7,574
Mashpee												
Great Neck Rd North N of Mashpee Rotary											Site Code 20252	
2012	7/24/12	7/26/12	Mixed		**Total**	**13,748**		**7/25/12 Wed**	**17**	**1,237**	**1,188**	**10,448**
					NB	6,476				604	572	4,922
					SB	7,278				633	615	5,531
2012	5/30/12	6/1/12	Mixed		**Total**	**12,103**		**5/31/12 Thu**	**17**	**1,124**	**982**	**11,195**
2009	6/2/09	6/4/09	Mixed		**Total**	**11,769**		**6/3/09 Wed**	**16**	**1,037**	**987**	**10,357**
					NB	5,586		6/3/09 Wed	16	529	515	4,916
					SB	6,183		6/3/09 Wed	15	537	469	5,441
2006	8/14/06	8/15/06	Clear		**Total**	**14,234**		**8/14/06 Mon**	**16**	**1,173**	**1,173**	**11,245**
					NB	7,246		8/14/06 Mon	17	795	625	5,724
					SB	6,989		8/15/06 Tue	8	594	548	5,521

Mashpee 2004-2014 Traffic Counts

Year	Begin Date	End Date	Weather	% Trucks	Dir.	Axle Adj. ADT	*Speed MPH*	PEAK HOUR DATA [Date&Day	Hour	Vol]	Four~ Five	AADT
Mashpee												
Great Neck Rd South S of Donnas Ln											Site Code 20245	
2014	6/24/14	6/26/14	Clear		**Total**	**10,220**		**6/25/14 Wed**	**12**	**848**	**818**	**9,096**
2011	6/1/11	6/3/11	Overcast		**Total**	**8,848**		**6/2/11 Thu**	**12**	**727**	**659**	**7,875**
					NB	4,409				376	331	3,924
					SB	4,436				351	326	3,948
Mashpee												
Great Neck Rd South S of Mashpee Rotary											Site Code 20246	
2014	6/24/14	6/26/14	Clear		**Total**	**8,634**		**6/25/14 Wed**	**15**	**722**	**704**	**7,684**
					NB	4,385				370	383	3,903
					SB	4,248				352	320	3,781
2013	8/5/13	8/7/13	Clear		**Total**	**9,424**		**8/6/13 Tue**	**15**	**718**	**706**	**7,162**
					NB	5,001				386	423	3,801
					SB	4,423				332	282	3,361
2012	8/21/12	8/23/12	Mixed		**Total**	**8,782**		**8/22/12 Wed**	**12**	**742**	**704**	**6,674**
					NB	4,571				403	366	3,474
					SB	4,213				339	338	3,202
2012	7/31/12	8/1/12	Overcast		**Total**	**8,828**		**7/31/12 Tue**	**12**	**732**	**647**	**6,709**
					NB	4,549				394	350	3,457
					SB	4,279				338	297	3,252
2011	7/27/11	7/29/11	Overcast		**Total**	**9,855**		**7/28/11 Thu**	**17**	**768**	**719**	**7,490**
					NB	5,101				396	387	3,877
					SB	4,755				372	331	3,614
2010	7/27/10	7/29/10	Clear		**Total**	**9,211**		**7/28/10 Wed**	**11**	**726**	**700**	**7,000**
					NB	4,805		7/28/10 Wed	11	420	369	3,652
					SB	4,409		7/28/10 Wed	16	365	330	3,351
2009	7/29/09	7/31/09	Clear		**Total**	**10,121**		**7/30/09 Thu**	**11**	**852**	**733**	**7,793**
					NB	5,312		7/31/09 Fri	10	466	398	4,090
					SB	4,809		7/30/09 Thu	11	403	335	3,703
2008	6/18/08	6/20/08	Clear		**Total**	**8,430**		**6/20/08 Fri**	**13**	**727**	**593**	**7,503**
					NB	4,243		6/20/08 Fri	13	365	319	3,776
					SB	4,182		6/20/08 Fri	12	364	274	3,722
2006	8/14/06	8/16/06	Clear		**Total**	**10,064**		**8/14/06 Mon**	**16**	**824**	**753**	**7,951**
					NB	5,323		8/14/06 Mon	16	488	439	4,205
					SB	4,743		8/14/06 Mon	12	406	315	3,747
2005	6/21/05	6/23/05	Clear		**Total**	**9,173**		**6/23/05 Thu**	**12**	**708**	**643**	**7,797**
					NB	4,774		6/21/05 Tue	16	414	372	4,058
					SB	4,401		6/22/05 Wed	14	396	269	3,741

Mashpee 2004-2014 Traffic Counts

Year	Begin Date	End Date	Weather	% Trucks	Dir.	Axle Adj. ADT	*Speed MPH*	PEAK HOUR DATA [Date&Day	Hour	Vol]	Four~ Five	AADT
Mashpee												
Great Neck Rd South N of Red Brook Rd											Site Code 20247	
2011	6/21/11	6/23/11	Overcast		**Total**	**4,289**		**6/22/11 Wed**	**12**	**371**	**301**	**3,817**
					NB	2,162				211	151	1,924
					SB	2,132				161	151	1,897
2008	7/29/08	7/31/08	Clear		**Total**	**11,114**		**7/31/08 Thu**	**11**	**922**	**863**	**8,669**
					NB	5,689		7/31/08 Thu	10	495	473	4,437
					SB	5,421		7/30/08 Wed	11	473	390	4,228
2005	7/20/05	7/22/05	Clear		**Total**	**12,247**		**7/22/05 Fri**	**11**	**1,062**	**872**	**9,430**
					NB	6,064		7/22/05 Fri	11	512	455	4,669
					SB	6,183		7/22/05 Fri	12	577	416	4,761
Mashpee												
Great Oak Rd S of Red Brook Rd											Site Code 20248	
2011	6/21/11	6/23/11	Overcast		**Total**	**3,041**		**6/22/11 Wed**	**12**	**262**	**210**	**2,706**
					NB	1,576				163	119	1,403
					SB	1,466				99	91	1,305
2009	6/2/09	6/3/09	Overcast		**Total**	**2,461**		**6/2/09 Tue**	**14**	**222**	**169**	**2,166**
					NB	1,227		6/3/09 Wed	14	123	86	1,080
					SB	1,234		6/3/09 Wed	12	105	82	1,086
2005	7/20/05	7/22/05	Clear		**Total**	**4,828**		**7/22/05 Fri**	**11**	**430**	**383**	**3,718**
					NB	2,050		7/21/05 Thu	15	193	190	1,579
					SB	2,776		7/22/05 Fri	11	254	192	2,138
Mashpee												
Jobs Fishing Rd N of Rt 28											Site Code 20864	
2014	6/24/14	6/26/14	Clear		**Total**	**5,326**		**6/25/14 Wed**	**15**	**466**	**448**	**4,740**
					NB	2,587				234	238	2,302
					SB	2,740				233	211	2,439
2013	8/5/13	8/7/13	Clear	**7.4%**	**Total**	**5,289**		**8/6/13 Tue**	**16**	**482**	**464**	**4,020**
					NB	2,629	*37*			272	254	1,998
					SB	2,659	*36*			210	210	2,021
2005	7/25/05	7/27/05	Clear		**Total**	**3,738**		**7/25/05 Mon**	**15**	**331**	**297**	**2,878**
					NB	1,736		7/25/05 Mon	14	174	147	1,337
					SB	2,000		7/25/05 Mon	15	182	150	1,540
Mashpee												
Lowell Rd W of Great Neck Rd North											Site Code 20249	
2013	8/7/13	8/9/13	Mixed	**4.8%**	**Total**	**6,163**		**8/9/13 Fri**	**16**	**596**	**585**	**4,684**
					EB	2,886	*19*			284	276	2,193
					WB	3,282	*23*			312	308	2,494
2012	5/30/12	6/1/12	Mixed		**Total**	**5,448**		**5/31/12 Thu**	**15**	**476**	**467**	**5,039**
					EB	2,734				227	234	2,529
					WB	2,713				249	234	2,510
2010	6/7/10	6/9/10	Clear		**Total**	**5,530**		**6/9/10 Wed**	**7**	**487**	**470**	**4,922**
					EB	2,523		6/7/10 Mon	15	230	215	2,245
					WB	3,008		6/8/10 Tue	7	324	255	2,677

Mashpee 2004-2014 Traffic Counts

Year	Begin Date	End Date	Weather	% Trucks	Dir.	Axle Adj. ADT	*Speed MPH*	PEAK HOUR DATA [Date&Day	Hour	Vol]	Four~ Five	AADT
2009	7/27/09	7/31/09	Clear	**5.1%**	**Total**	**5,716**		**7/28/09 Tue**	**17**	**561**	**530**	**4,401**
					EB	2,623	*32*	7/29/09 Wed	16	279	255	2,020
					WB	3,090	*32*	7/28/09 Tue	17	317	274	2,379
2006	8/16/06	8/18/06	Clear		**Total**	**7,079**		**8/17/06 Thu**	**16**	**776**	**697**	**5,592**
					EB	3,331		8/16/06 Wed	16	340	318	2,631
					WB	3,749		8/16/06 Wed	16	437	380	2,962

Mashpee

Market St S of Rt 151

Site Code 21325

2014	6/23/14	6/25/14	Clear		**Total**	**4,270**		**6/24/14 Tue**	**14**	**370**	**370**	**3,800**
					NB	2,863				261	237	2,548
					SB	1,408				109	134	1,253

Mashpee

Mashpee Neck Rd S of Quinaquesset Av

Site Code 7222

2012	7/24/12	7/26/12	Overcast	**5.6%**	**Total**	**3,028**		**7/25/12 Wed**	**17**	**268**	**234**	**2,301**
					NB	1,523	*32*			117	109	1,157
					SB	1,505	*29*			151	125	1,144
2012	6/26/12	6/28/12	Mixed	**9.9%**	**Total**	**2,869**		**6/27/12 Wed**	**17**	**253**	**194**	**2,553**
					NB	1,448	*33*			98	68	1,289
					SB	1,428	*30*			155	126	1,271
2011	5/31/11	6/2/11	Clear		**Total**	**2,764**		**6/1/11 Wed**	**17**	**227**	**206**	**2,557**
					NB	1,387				90	86	1,283
					SB	1,373				137	119	1,270
2009	6/30/09	7/2/09	Clear	**2.4%**	**Total**	**3,039**		**7/1/09 Wed**	**15**	**257**	**234**	**2,507**
					NB	1,532	*31*	7/2/09 Thu	8	155	87	1,264
					SB	1,508	*32*	7/1/09 Wed	16	153	148	1,244
2006	8/14/06	8/16/06	Clear	**1.6%**	**Total**	**2,667**		**8/14/06 Mon**	**16**	**224**	**202**	**2,107**
					NB	1,350		8/15/06 Tue	8	138	85	1,067
					SB	1,314		8/14/06 Mon	16	128	117	1,038

Mashpee

Meetinghouse Rd N of Rt 28

Site Code 20250

2012	5/30/12	6/1/12	Mixed		**Total**	**1,041**		**5/31/12 Thu**	**15**	**58**	**40**	**963**
					NB	539				33	21	499
					SB	507				26	20	469

Mashpee

Ninigret Ave N of Rt 151

Site Code 20251

2014	8/5/14	8/7/14	Mixed		**Total**	**2,613**		**8/6/14 Wed**	**8**	**187**	**134**	**1,986**
					NB	1,007				64	56	765
					SB	1,609				123	78	1,223

Mashpee

Old Barn/Falm Rd S of Rt 151

Site Code 20254

2012	5/30/12	6/1/12	Mixed		**Total**	**3,191**		**5/31/12 Thu**	**16**	**302**	**299**	**2,952**
					NB	1,530				168	158	1,415
					SB	1,662				134	141	1,537

Mashpee 2004-2014 Traffic Counts

Year	Begin Date	End Date	Weather	% Trucks	Dir.	Axle Adj. ADT	*Speed MPH*	PEAK HOUR DATA [Date&Day	Hour	Vol]	Four~ Five	AADT
2011	8/9/11	8/11/11	Clear		**Total**	**3,849**		**8/10/11 Wed**	**16**	**416**	**390**	**2,925**
					NB	2,194				225	200	1,667
					SB	1,655				191	190	1,258
2008	8/26/08	8/28/08	Clear		**Total**	**3,522**		**8/27/08 Wed**	**16**	**354**	**333**	**2,677**
					NB	1,853		8/26/08 Tue	17	175	162	1,408
					SB	1,674		8/27/08 Wed	16	192	170	1,272
2004	6/29/04	7/1/04	Clear		**Total**	**3,827**		**6/30/04 Wed**	**17**	**367**	**341**	**3,100**
					NB	2,016		6/30/04 Wed	17	183	174	1,633
					SB	1,811		6/29/04 Tue	17	186	166	1,467

Mashpee

Old Barn/Falm Rd W of Great Neck Rd North

Site Code 20253

2009	6/2/09	6/4/09	Overcast		**Total**	**2,624**		**6/3/09 Wed**	**8**	**345**	**184**	**2,309**
					EB	1,266		6/3/09 Wed	15	185	110	1,114
					WB	1,358		6/3/09 Wed	8	187	74	1,195

Mashpee

Old Barnstable Rd N of Rt 151

Site Code 20255

2012	6/26/12	6/28/12	Mixed		**Total**	**7,532**		**6/27/12 Wed**	**16**	**666**	**654**	**6,703**
					NB	3,448				312	325	3,069
					SB	4,086				354	331	3,637
2009	8/5/09	8/7/09	Clear		**Total**	**8,105**		**8/6/09 Thu**	**17**	**761**	**731**	**6,160**
					NB	3,697		8/6/09 Thu	17	371	351	2,810
					SB	4,406		8/6/09 Thu	17	390	380	3,349
2007	7/9/07	7/11/07	Overcast	**7.2%**	**Total**	**7,795**		**7/10/07 Tue**	**16**	**692**	**679**	**6,080**
					NB	3,549		7/10/07 Tue	17	333	327	2,768
					SB	4,247		7/10/07 Tue	16	361	352	3,313
2005	6/21/05	6/23/05	Clear		**Total**	**7,926**		**6/21/05 Tue**	**17**	**744**	**705**	**6,737**
					NB	3,732		6/21/05 Tue	16	386	370	3,172
					SB	4,187		6/23/05 Thu	7	376	335	3,559
2004	6/29/04	7/1/04	Clear		**Total**	**8,005**		**6/30/04 Wed**	**16**	**789**	**767**	**6,484**

Falmouth Mashpee

Old Barnstable Rd @ Falm/Mash TL

Site Code 7215

2013	6/26/13	6/28/13	Clear	**2.8%**	**Total**	**3,078**		**6/27/13 Thu**	**17**	**336**	**312**	**2,739**
					NB	1,591	*37*			163	173	1,416
					SB	1,484	*35*			173	139	1,321
2011	5/31/11	6/2/11	Clear		**Total**	**2,853**		**6/1/11 Wed**	**16**	**293**	**293**	**2,639**
					NB	1,473				147	141	1,363
					SB	1,374				147	152	1,271
2010	6/7/10	6/9/10	Clear		**Total**	**3,517**		**6/7/10 Mon**	**16**	**333**	**329**	**3,130**
					NB	1,690		6/8/10 Tue	16	172	167	1,504
					SB	1,828		6/7/10 Mon	16	172	163	1,627

Mashpee 2004-2014 Traffic Counts

Year	Begin Date	End Date	Weather	% Trucks	Dir.	Axle Adj. ADT	*Speed MPH*	PEAK HOUR DATA [Date&Day	Hour	Vol]	Four~ Five	AADT
2009	7/27/09	7/31/09	Clear		**Total**	**3,711**		**7/28/09 Tue**	**17**	**360**	**337**	**2,857**
					NB	1,820		7/28/09 Tue	17	175	161	1,401
					SB	1,890		7/31/09 Fri	16	194	176	1,455
2009	6/2/09	6/4/09	Overcast		**Total**	**2,841**		**6/3/09 Wed**	**17**	**298**	**278**	**2,500**
					NB	1,507		6/3/09 Wed	17	176	161	1,326
					SB	1,334		6/2/09 Tue	17	137	118	1,174
2007	7/9/07	7/11/07	Overcast	**4.6%**	**Total**	**3,403**		**7/9/07 Mon**	**16**	**342**	**326**	**2,654**
					NB	1,730		7/9/07 Mon	16	184	168	1,349
					SB	1,675		7/10/07 Tue	17	166	157	1,307
2006	8/29/06	8/31/06	Overcast	**4.1%**	**Total**	**3,380**		**8/30/06 Wed**	**17**	**355**	**310**	**2,670**
					NB	1,736		8/30/06 Wed	17	179	154	1,371
					SB	1,643		8/30/06 Wed	17	176	156	1,298
2004	6/29/04	7/1/04	Clear		**Total**	**5,001**		**6/29/04 Tue**	**17**	**497**	**462**	**4,051**
					NB	2,418		6/29/04 Tue	17	244	230	1,959
					SB	2,586		6/29/04 Tue	17	253	232	2,095

Mashpee Barnstable

Old Mill Rd @ Mash/Barn TL

Site Code 20256

2012	5/30/12	6/1/12	Mixed		**Total**	**679**		**5/31/12 Thu**	**15**	**64**	**50**	**628**
					EB	312				33	23	289
					WB	368				32	27	340
2004	6/28/04	7/1/04	Clear		**Total**	**1,036**		**6/29/04 Tue**	**11**	**125**	**93**	**839**
					EB	498		6/29/04 Tue	11	75	50	403
					WB	532		6/30/04 Wed	8	57	42	431

Mashpee

Orchard Rd S of Rt 28

Site Code 20258

2012	5/30/12	6/1/12	Mixed		**Total**	**4,121**		**5/31/12 Thu**	**15**	**4,173**	**273**	**3,812**
2009	7/27/09	7/31/09	Clear		**Total**	**4,332**		**7/29/09 Wed**	**8**	**390**	**304**	**3,336**
					NB	3,316		7/29/09 Wed	8	319	228	2,553
					SB	1,016		7/30/09 Thu	17	105	75	782
2005	6/8/05	6/10/05	Clear		**Total**	**2,593**		**6/9/05 Thu**	**16**	**216**	**194**	**2,204**
					NB	1,409		6/9/05 Thu	16	121	103	1,198
					SB	1,182		6/8/05 Wed	17	97	91	1,005
2004	6/28/04	7/1/04	Clear		**Total**	**2,436**		**6/30/04 Wed**	**8**	**189**	**163**	**1,973**
					NB	1,438		6/30/04 Wed	8	124	95	1,165
					SB	987		6/29/04 Tue	17	80	68	799

Mashpee

Pimlico Pond Rd W of Cotuit Rd

Site Code 20259

2010	6/9/10	6/11/10	Clear		**Total**	**2,104**		**6/10/10 Thu**	**16**	**300**	**237**	**1,873**
					EB	1,086		6/10/10 Thu	16	190	139	967
					WB	1,017		6/10/10 Thu	16	110	98	905

Mashpee 2004-2014 Traffic Counts

Year	Begin Date	End Date	Weather	% Trucks	Dir.	Axle Adj. ADT	*Speed MPH*	PEAK HOUR DATA [Date&Day	Hour	Vol]	Four~ Five	AADT
2007	6/13/07	6/15/07	Clear	**98.4%**	**Total**	**2,087**		**6/13/07 Wed**	**17**	**201**	**196**	**1,795**
					EB	1,006		6/13/07 Wed	17	117	99	865
					WB	1,076		6/14/07 Thu	15	113	96	925
2005	6/22/05	6/24/05	Mixed		**Total**	**2,118**		**6/22/05 Wed**	**17**	**195**	**177**	**1,800**
					EB	1,065		6/22/05 Wed	15	102	85	905
					WB	1,057		6/22/05 Wed	17	114	92	898

Mashpee

Quinaquisset Av S of Rt 28

Site Code 20262

2013	6/5/13	6/7/13	Mixed		**Total**	**2,415**		**6/6/13 Thu**	**15**	**223**	**221**	**2,149**
2005	7/25/05	7/27/05	Clear		**Total**	**4,362**		**7/25/05 Mon**	**16**	**360**	**358**	**3,359**
					NB	1,984		7/25/05 Mon	12	172	143	1,528
					SB	2,381		7/25/05 Mon	16	219	217	1,833

Mashpee Barnstable

Quinaquisset Av @ Mash/Barn TL

Site Code 20261

2013	6/5/13	6/7/13	Clear		**Total**	**2,339**		**6/6/13 Thu**	**14**	**226**	**196**	**2,082**
					EB	1,168				118	103	1,040
					WB	1,171				109	93	1,042
2008	8/5/08	8/7/08	Mixed		**Total**	**3,082**		**8/6/08 Wed**	**17**	**273**	**242**	**2,342**
2007	6/25/07	6/27/07	Clear	**4.8%**	**Total**	**2,386**		**6/26/07 Tue**	**16**	**206**	**206**	**2,052**
					EB	1,158		6/25/07 Mon	16	105	103	996
					WB	1,228		6/26/07 Tue	17	107	102	1,056
2006	8/16/06	8/18/06	Clear		**Total**	**2,626**		**8/17/06 Thu**	**17**	**226**	**202**	**2,075**
					EB	1,325		8/16/06 Wed	17	114	97	1,047
					WB	1,298		8/17/06 Thu	17	117	105	1,025
2005	7/25/05	7/27/05	Clear		**Total**	**2,609**		**7/25/05 Mon**	**16**	**248**	**246**	**2,009**
					EB	1,307		7/25/05 Mon	16	120	115	1,006
					WB	1,305		7/26/05 Tue	16	133	131	1,005

Falmouth Mashpee

Red Brook Rd @ Falm/Mash TL

Site Code 20203

2012	6/20/12	6/22/12	Clear		**Total**	**3,613**		**6/21/12 Thu**	**11**	**278**	**263**	**3,216**
					EB	1,727				126	140	1,537
					WB	1,885				152	122	1,678
2008	6/18/08	6/20/08	Clear		**Total**	**3,368**		**6/20/08 Fri**	**12**	**328**	**263**	**2,998**
					EB	1,656		6/20/08 Fri	12	167	137	1,474
					WB	1,714		6/20/08 Fri	12	160	126	1,525
2005	8/16/05	8/18/05	Overcast		**Total**	**3,670**		**8/17/05 Wed**	**16**	**308**	**295**	**2,863**
					EB	1,835		8/17/05 Wed	16	155	153	1,431
					WB	1,832		8/17/05 Wed	10	160	141	1,429

Mashpee 2004-2014 Traffic Counts

Mashpee

Red Brook Rd W of Great Neck Rd South

Site Code 20816

Year	Begin Date	End Date	Weather	% Trucks	Dir.	Axle Adj. ADT	Speed MPH	PEAK HOUR DATA [Date&Day	Hour	Vol]	Four~ Five	AADT
2014	6/24/14	6/26/14	Clear		**Total**	**2,343**		**6/25/14 Wed**	**13**	**212**	**197**	**2,085**
					EB	1,155				112	92	1,028
					WB	1,184				100	106	1,054
2006	7/25/06	7/27/06	Clear		**Total**	**2,998**		**7/26/06 Wed**	**12**	**246**	**210**	**2,338**
					EB	1,478		7/26/06 Wed	12	125	99	1,153
					WB	1,518		7/26/06 Wed	13	133	112	1,184
2005	6/21/05	6/23/05	Clear		**Total**	**2,490**		**6/21/05 Tue**	**16**	**207**	**199**	**2,117**
					EB	1,240		6/21/05 Tue	11	105	99	1,054
					WB	1,250		6/22/05 Wed	10	114	101	1,063

Falmouth Mashpee

Sandwich Rd @ Falm/Mash TL

Site Code 7123

Year	Begin Date	End Date	Weather	% Trucks	Dir.	Axle Adj. ADT	Speed MPH	PEAK HOUR DATA [Date&Day	Hour	Vol]	Four~ Five	AADT
2014	8/4/14	8/7/14	Clear	**12.7%**	**Total**	**1,400**		**8/5/14 Tue**	**16**	**149**	**130**	**1,064**
					NB	608				43	39	462
					SB	790				106	91	600
2013	6/24/13	6/26/13	Clear		**Total**	**1,392**		**6/25/13 Tue**	**14**	**128**	**114**	**1,239**
					NB	645				35	43	574
					SB	744				93	71	662
2012	6/26/12	6/28/12	Clear		**Total**	**1,218**		**6/27/12 Wed**	**15**	**159**	**130**	**1,084**
					NB	617				46	45	549
					SB	599				113	86	533
2011	6/21/11	6/23/11	Overcast	**9.3%**	**Total**	**1,236**		**6/22/11 Wed**	**15**	**154**	**124**	**1,100**
					NB	601	*44*			37	39	535
					SB	637	*42*			117	86	567
2010	7/26/10	7/28/10	Clear		**Total**	**1,153**		**7/26/10 Mon**	**15**	**167**	**95**	**876**
					NB	579		7/28/10 Wed	6	106	31	440
					SB	573		7/27/10 Tue	15	112	64	435
2009	7/29/09	7/31/09	Clear		**Total**	**1,452**		**7/30/09 Thu**	**15**	**173**	**155**	**1,118**
					NB	744		7/30/09 Thu	7	106	58	573
					SB	712		7/30/09 Thu	14	118	98	548
2008	7/30/08	8/1/08	Clear	**6.6%**	**Total**	**1,762**		**7/31/08 Thu**	**16**	**176**	**150**	**1,357**
					NB	891		7/31/08 Thu	6	96	47	686
					SB	874		7/31/08 Thu	16	126	104	673
2005	8/22/05	8/24/05	Clear	**7.3%**	**Total**	**2,475**		**8/23/05 Tue**	**15**	**217**	**198**	**1,931**
					NB	1,214		8/24/05 Wed	6	169	80	947
					SB	1,260		8/23/05 Tue	15	149	117	983
2005	8/16/05	8/18/05	Mixed	**5.9%**	**Total**	**2,446**		**8/17/05 Wed**	**15**	**211**	**186**	**1,908**
					NB	1,218		8/18/05 Thu	6	168	67	950
					SB	1,229		8/17/05 Wed	15	132	120	959
2004	7/6/04	7/9/04	Clear		**Total**	**2,691**		**7/6/04 Tue**	**16**	**242**	**232**	**2,072**
					NB	1,392		7/7/04 Wed	6	177	92	1,072
					SB	1,299		7/6/04 Tue	16	151	140	1,000

Mashpee 2004-2014 Traffic Counts

Mashpee

South Sandwich Rd N of Rt 130

Site Code 20277

Year	Begin Date	End Date	Weather	% Trucks	Dir.	Axle Adj. ADT	*Speed MPH*	PEAK HOUR DATA [Date&Day	Hour	Vol]	Four~ Five	AADT
2014	6/25/14	6/27/14	Overcast		**Total**	**6,199**		**6/26/14 Thu**	**17**	**673**	**595**	**5,517**
					NB	2,912				309	301	2,592
					SB	3,289				364	293	2,927
2013	8/7/13	8/9/13	Mixed	**4.6%**	**Total**	**6,132**		**8/9/13 Fri**	**16**	**607**	**627**	**4,660**
					NB	2,830	*36*			279	304	2,151
					SB	3,302	*37*			328	323	2,510
2009	8/5/09	8/7/09	Clear		**Total**	**5,939**		**8/5/09 Wed**	**17**	**656**	**564**	**4,514**
					NB	2,737		8/5/09 Wed	17	308	265	2,080
					SB	3,199		8/5/09 Wed	17	348	300	2,431
2006	8/16/06	8/18/06	Clear		**Total**	**5,352**		**8/16/06 Wed**	**17**	**573**	**519**	**4,228**
					NB	2,789		8/17/06 Thu	17	278	258	2,203
					SB	2,563		8/16/06 Wed	17	302	261	2,025

CAPE COD COMMISSION

3225 MAIN STREET • P.O. BOX 226 • BARNSTABLE, MASSACHUSETTS 02630
(508) 362-3828 • Fax (508) 362-3136 • www.capecodcommission.org

Barnstable 05

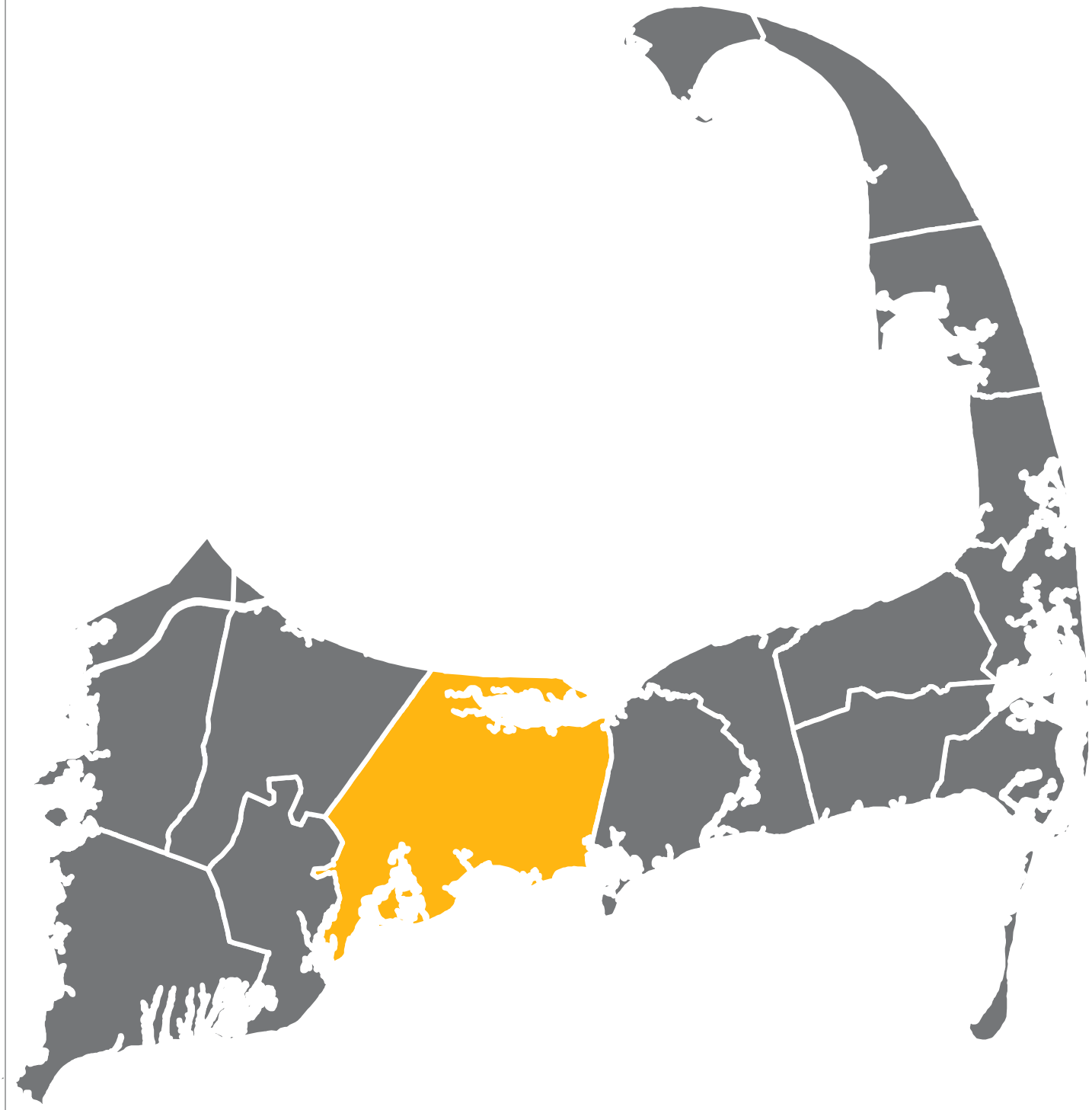

Previous Section
Mashpee 04

Next Section
Yarmouth 06

Barnstable 2004-2014 Traffic Counts

Year	Begin Date	End Date	Weather	% Trucks	Dir.	Axle Adj. ADT	*Speed MPH*	PEAK HOUR DATA [Date&Day	Hour	Vol]	Four~ Five	AADT
Mashpee Barnstable												
Rt 130 @ Mash/Barn TL											Site Code 20265	
2013	6/5/13	6/7/13	Rain	**7.8%**	**Total**	**8,152**		**6/6/13 Thu**	**17**	**621**	**604**	**7,255**
					NB	4,097	*40*			358	328	3,646
					SB	4,051	*40*			263	276	3,605
2009	8/11/09	8/13/09	Mixed		**Total**	**8,219**		**8/12/09 Wed**	**14**	**636**	**603**	**6,246**
					NB	4,020		8/12/09 Wed	17	335	303	3,055
					SB	4,202		8/12/09 Wed	15	364	300	3,194
2008	7/8/08	7/10/08	Clear		**Total**	**8,384**		**7/8/08 Tue**	**16**	**647**	**632**	**6,540**
					NB	4,093		7/8/08 Tue	16	321	312	3,193
					SB	4,293		7/9/08 Wed	8	364	319	3,349
2007	8/6/07	8/8/07	Mixed	**10.6%**	**Total**	**8,295**		**8/7/07 Tue**	**17**	**671**	**626**	**6,553**
					NB	4,146		8/7/07 Tue	17	351	330	3,275
					SB	4,152		8/7/07 Tue	8	360	296	3,280
2006	8/16/06	8/18/06	Clear		**Total**	**8,519**		**8/16/06 Wed**	**15**	**634**	**611**	**6,730**
					NB	4,211		8/16/06 Wed	15	330	322	3,327
					SB	4,309		8/17/06 Thu	16	340	289	3,404
2004	6/28/04	7/1/04	Clear		**Total**	**8,879**		**6/28/04 Mon**	**16**	**690**	**661**	**7,192**
					NB	4,417		6/28/04 Mon	16	369	347	3,578
					SB	4,460		7/1/04 Thu	8	398	313	3,613
Barnstable												
Rt 132 S of Rt 6											Site Code 7131	
2013	8/12/13	8/15/13			**Total**	**36,368**		**8/15/13 Thu**	**16**	**3,002**	**2,860**	**27,640** ❄
					NB	17,633				1,610	1,550	13,401 ❄
					SB	18,708				1,392	1,309	14,218 ❄
2006	6/21/06	6/23/06	Clear		**Total**	**33,868**		**6/22/06 Thu**	**16**	**2,559**	**2,509**	**29,126**
					NB	15,547		6/22/06 Thu	16	1,346	1,329	13,370
					SB	18,320		6/22/06 Thu	8	1,485	1,180	15,755
2004	6/28/04	6/30/04			**Total**	**34,739**		**6/29/04 Tue**	**16**	**2,677**	**2,551**	**29,528** ❄
					NB	16,955		6/28/04 Mon	17	1,473	1,370	14,412 ❄
					SB	17,785		6/29/04 Tue	8	1,528	1,181	15,117 ❄
Barnstable												
Rt 132 N of Attucks Ln											Site Code 20922	
2014	8/4/14	8/7/14			**Total**	**42,812**		**8/6/14 Wed**	**16**	**3,603**	**3,349**	**32,537** ❄
					NB	19,793				1,997	1,862	15,043 ❄
					SB	23,015				1,606	1,487	17,491 ❄
Barnstable												
Rt 132 N of CCCC N Exit											Site Code 20317	
2013	6/17/13	6/19/13	Clear		**Total**	**8,358**		**6/18/13 Tue**	**16**	**744**	**713**	**7,439**
					NB	4,228				416	404	3,763
					SB	4,128				328	311	3,674
2009	6/1/09	6/3/09	Clear		**Total**	**8,230**		**6/1/09 Mon**	**16**	**722**	**719**	**7,242**
					NB	4,129		6/2/09 Tue	16	432	431	3,634
					SB	4,101		6/3/09 Wed	7	387	288	3,609

Barnstable 2004-2014 Traffic Counts

Year	Begin Date	End Date	Weather	% Trucks	Dir.	Axle Adj. ADT	*Speed MPH*	PEAK HOUR DATA [Date&Day	Hour	Vol]	Four~ Five	AADT
2008	6/2/08	6/5/08	Mixed		**Total**	**8,336**		**6/3/08 Tue**	**16**	**751**	**700**	**7,419**
					NB	4,200		6/3/08 Tue	17	434	406	3,738
					SB	4,136		6/5/08 Thu	7	417	294	3,681
2007	8/1/07	8/3/07	Clear	**6.1%**	**Total**	**8,587**		**8/1/07 Wed**	**16**	**721**	**689**	**6,784**
					NB	4,088		8/1/07 Wed	16	374	352	3,230
					SB	4,499		8/2/07 Thu	8	423	338	3,554
2005	8/17/05	8/19/05	Clear		**Total**	**9,033**		**8/18/05 Thu**	**16**	**734**	**732**	**7,046**
					NB	4,383		8/19/05 Fri	16	390	383	3,419
					SB	4,648		8/18/05 Thu	8	412	348	3,625

Barnstable

Rt 132 N of Nightingale Ln

Site Code 20320

2007	7/16/07	7/18/07	Overcast		**Total**	**32,394**					**2,363**	**25,267** ❄
					NB	16,189		7/16/07 Mon	12	1,328	1,184	12,627 ❄
					SB	16,205		7/16/07 Mon	12	1,334	1,179	12,640 ❄
2006	7/10/06	7/13/06			**Total**	**32,475**					**2,293**	**25,331** ❄
					NB	16,017		7/10/06 Mon	12	1,342	1,162	12,493 ❄
					SB	16,458		7/10/06 Mon	12	1,381	1,131	12,837 ❄

Barnstable

Rt 132 S of Nightingale Ln

Site Code 21059

2014	8/4/14	8/7/14			**Total**	**30,299**		**8/6/14 Wed**	**13**	**2,503**	**2,131**	**23,027** ❄
					NB	15,187				1,245	1,121	11,542 ❄
					SB	15,104				1,258	1,008	11,479 ❄
2010	7/12/10	7/14/10			**Total**	**37,623**					**2,663**	**28,593** ❄
					NB	20,068		7/13/10 Tue	12	2,253	1,670	15,252 ❄
					SB	17,555		7/13/10 Tue	13	2,344	992	13,342 ❄
2004	6/21/04	6/25/04	Clear									
					NB	16,704		6/25/04 Fri	16	1,367	1,281	14,198 ❄
2004	6/14/04	6/18/04	Overcast		**Total**	**29,705**					**2,165**	**25,249** ❄
					NB	13,947		6/18/04 Fri	12	1,362	976	11,855 ❄
					SB	15,759		6/14/04 Mon	13	1,811	1,189	13,395 ❄

Barnstable

Rt 132 N of Phinneys Ln

Site Code 20322

2011	7/11/11	7/14/11			**Total**	**29,730**					**2,223**	**22,595** ❄
					NB	14,613					1,237	11,106 ❄
					SB	15,117					986	11,489 ❄
2010	7/12/10	7/14/10			**Total**	**27,965**					**2,147**	**21,253** ❄
					NB	13,913		7/14/10 Wed	16	1,260	1,173	10,574 ❄
					SB	14,052		7/14/10 Wed	12	1,208	974	10,680 ❄
2005	8/17/05	8/19/05	Clear		**Total**	**31,330**		**8/19/05 Fri**	**15**	**2,250**	**2,190**	**24,437**
					NB	15,793		8/19/05 Fri	15	1,218	1,180	12,319
					SB	15,538		8/17/05 Wed	18	1,060	1,011	12,120

Barnstable 2004-2014 Traffic Counts

Year	Begin Date	End Date	Weather	% Trucks	Dir.	Axle Adj. ADT	*Speed MPH*	PEAK HOUR DATA [Date&Day	Hour	Vol]	Four~ Five	AADT
2004	8/17/04	8/19/04			**Total**	**28,142**					**1,955**	**21,951** ❄
					NB	13,680		8/18/04 Wed	15	1,132	974	10,670 ❄
					SB	14,462		8/17/04 Tue	11	1,049	981	11,280 ❄

Barnstable

Rt 132 S of Phinneys Ln

Site Code 20321

2011	7/11/11	7/14/11			**Total**	**34,682**					**2,600**	**26,358** ❄
					NB	16,900					1,413	12,844 ❄
					SB	17,782					1,187	13,514 ❄
2010	8/2/10	8/4/10	Clear		**Total**	**33,630**		**8/4/10 Wed**	**12**	**2,567**	**2,491**	**25,559**
					NB	16,177		8/3/10 Tue	16	1,342	1,303	12,295
					SB	17,454		8/4/10 Wed	12	1,420	1,188	13,265
2006	7/10/06	7/13/06			**Total**	**37,070**					**2,669**	**28,915** ❄
					NB	18,345		7/10/06 Mon	17	1,576	1,401	14,309 ❄
					SB	18,726		7/11/06 Tue	13	1,423	1,269	14,606 ❄
2005	7/25/05	7/28/05			**Total**	**34,508**					**2,322**	**26,571** ❄
					NB	16,785		7/26/05 Tue	16	1,255	1,146	12,924 ❄
					SB	17,723		7/25/05 Mon	10	1,285	1,177	13,647 ❄

Barnstable

Rt 149 N of Rt 28

Site Code 20325

2013	6/19/13	6/20/13	Clear	**6.8%**	**Total**	**9,817**		**6/20/13 Thu**	**17**	**819**	**777**	**8,737**
					NB	4,773	*32*			411	373	4,248
					SB	5,049	*32*			408	404	4,494
2008	7/23/08	7/25/08	Overcast		**Total**	**10,256**		**7/23/08 Wed**	**17**	**855**	**829**	**8,000**
					NB	5,432		7/23/08 Wed	17	624	432	4,237
					SB	4,820		7/24/08 Thu	16	419	397	3,760
2006	7/25/06	7/26/06	Clear		**Total**	**10,249**		**7/25/06 Tue**	**16**	**714**	**714**	**7,994**
					NB	5,697		7/25/06 Tue	17	455	447	4,444
					SB	4,552		7/25/06 Tue	10	351	266	3,551

Barnstable

Rt 149 N of Rt 6

Site Code 20326

2013	5/21/13	5/24/13	Clear	**12.5%**	**Total**	**6,140**		**5/22/13 Wed**	**16**	**540**	**532**	**5,894**
					NB	3,030	*37*			300	288	2,909
					SB	3,112	*39*			240	244	2,988

Barnstable

Rt 149 N of Cedar St

Site Code 20323

2013	5/21/13	5/24/13	Clear		**Total**	**3,770**		**5/23/13 Thu**	**16**	**370**	**329**	**3,619**
					NB	1,879				190	163	1,804
					SB	1,892				180	168	1,816
2010	8/11/10	8/13/10	Clear		**Total**	**4,443**		**8/11/10 Wed**	**15**	**410**	**347**	**3,377**
					NB	2,251		8/11/10 Wed	11	204	153	1,711
					SB	2,189		8/11/10 Wed	15	223	194	1,664

Barnstable 2004-2014 Traffic Counts

Year	Begin Date	End Date	Weather	% Trucks	Dir.	Axle Adj. ADT	*Speed MPH*	PEAK HOUR DATA [Date&Day	Hour	Vol]	Four~ Five	AADT
Barnstable												
Rt 149 N of Race Ln											Site Code 20324	
2013	5/21/13	5/24/13	Clear		**Total**	**8,712**		**5/22/13 Wed**	**16**	**814**	**759**	**8,364**
					NB	4,278				354	314	4,107
					SB	4,440				461	445	4,262
Barnstable												
Rt 28 W of Rt 132											Site Code 7133	
2013	7/15/13	7/18/13			**Total**	**18,540**					**1,277**	**14,090** ❄
					EB	9,403					602	7,146 ❄
					WB	9,137					675	6,944 ❄
2009	7/6/09	7/8/09			**Total**	**17,695**					**1,245**	**13,625** ❄
					EB	9,253		7/8/09 Wed	12	684	599	7,125 ❄
					WB	8,441		7/6/09 Mon	16	674	646	6,500 ❄
2005	8/17/05	8/19/05	Clear		**Total**	**22,212**		**8/19/05 Fri**	**14**	**1,580**	**1,540**	**17,325**
					EB	10,988		8/19/05 Fri	12	780	662	8,571
					WB	11,227		8/18/05 Thu	16	890	879	8,757
2004	6/14/04	6/18/04	Clear		**Total**	**20,323**		**6/15/04 Tue**	**16**	**1,512**	**1,371**	**17,275**
					EB	10,460		6/18/04 Fri	13	776	652	8,891
					WB	9,857		6/15/04 Tue	16	800	718	8,378
Barnstable												
Rt 28 E of Airport Rotary											Site Code 20726	
2012	7/16/12	7/20/12			**Total**	**30,519**		**7/20/12 Fri**	**11**	**2,161**	**1,947**	**23,194** ❄
					EB	14,985				1,058	858	11,389 ❄
					WB	15,526				1,103	1,088	11,800 ❄
2009	7/6/09	7/8/09			**Total**	**33,516**					**2,393**	**25,807** ❄
					EB	17,723		7/6/09 Mon	14	1,425	1,284	13,647 ❄
					WB	15,794		7/6/09 Mon	11	1,172	1,109	12,161 ❄
2008	7/14/08	7/17/08			**Total**	**29,138**		**7/16/08 Wed**	**14**	**2,066**	**1,923**	**22,728** ❄
					EB	14,584		7/14/08 Mon	15	1,053	1,019	11,376 ❄
					WB	14,543		7/16/08 Wed	14	1,081	903	11,344 ❄
2005	6/6/05	6/8/05	Overcast		**Total**	**29,472**		**6/7/05 Tue**	**13**	**2,088**	**1,985**	**25,051**
					EB	15,127		6/7/05 Tue	13	1,116	1,009	12,858
					WB	14,343		6/8/05 Wed	9	1,069	976	12,192
2004	6/21/04	6/25/04	Clear		**Total**	**31,403**		**6/25/04 Fri**	**16**	**2,817**	**2,289**	**26,693** ❄
					EB	15,478		6/25/04 Fri	16	1,367	1,144	13,156 ❄
					WB	15,924		6/25/04 Fri	16	1,450	1,146	13,535 ❄
2004	6/14/04	6/18/04	Clear		**Total**	**28,647**		**6/18/04 Fri**	**18**	**2,126**	**1,879**	**24,350** ❄
					EB	13,975		6/17/04 Thu	17	1,034	891	11,879 ❄
					WB	14,672		6/18/04 Fri	18	1,104	988	12,471 ❄
2004	6/8/04	6/11/04	Clear		**Total**	**28,273**		**6/9/04 Wed**	**17**	**2,067**	**1,852**	**24,032** ❄
					EB	13,599		6/9/04 Wed	16	992	885	11,559 ❄
					WB	14,673		6/11/04 Fri	19	1,105	966	12,472 ❄

Barnstable 2004-2014 Traffic Counts

Year	Begin Date	End Date	Weather	% Trucks	Dir.	Axle Adj. ADT	*Speed MPH*	PEAK HOUR DATA [Date&Day	Hour	Vol]	Four~ Five	AADT
Barnstable Yarmouth												
Rt 28 @ Barn/Yarm TL											Site Code 7136	
2013	7/15/13	7/18/13			**Total**	**23,469**		**7/17/13 Wed**	**17**	**1,429**	**1,354**	**17,836** ❄
					EB	11,628				703	655	8,837 ❄
					WB	11,832				726	699	8,992 ❄
2010	7/12/10	7/14/10			**Total**	**20,103**					**1,362**	**15,278** ❄
					EB	9,876		7/12/10 Mon	15	727	685	7,506 ❄
					WB	10,228		7/14/10 Wed	10	788	677	7,773 ❄
2009	7/6/09	7/8/09			**Total**	**20,302**		**7/7/09 Tue**	**15**	**1,710**	**1,510**	**15,633** ❄
					EB	10,044		7/7/09 Tue	15	870	773	7,734 ❄
					WB	10,251		7/7/09 Tue	17	860	737	7,893 ❄
2008	8/5/08	8/7/08	Mixed		**Total**	**18,774**		**8/5/08 Tue**	**15**	**1,415**	**1,271**	**14,268**
					EB	9,720		8/6/08 Wed	18	735	663	7,387
					WB	9,050		8/5/08 Tue	15	711	607	6,878
2007	8/22/07	8/24/07	Clear	**3.1%**	**Total**	**17,166**		**8/24/07 Fri**	**13**	**1,220**	**1,164**	**13,561**
					EB	8,458		8/24/07 Fri	13	663	600	6,682
					WB	8,709		8/24/07 Fri	8	679	565	6,880
2004	6/7/04	6/11/04	Clear		**Total**	**22,001**		**6/7/04 Mon**	**15**	**1,745**	**1,645**	**18,701**
					EB	11,315		6/7/04 Mon	17	1,019	879	9,618
					WB	10,686		6/9/04 Wed	16	837	766	9,083
Barnstable												
Rt 28 E of Bearses Way											Site Code 21011	
2012	6/11/12	6/15/12	Clear	**4.4%**	**Total**	**15,615**		**6/14/12 Thu**	**15**	**1,120**	**882**	**13,897**
					EB	7,888	*31*			511	364	7,020
					WB	7,726	*26*			609	518	6,876
Barnstable												
Rt 28 W of Bearses Way											Site Code 20327	
2013	6/17/13	6/20/13	Clear	**3.0%**	**Total**	**17,722**		**6/17/13 Mon**	**16**	**1,444**	**1,228**	**15,773**
					EB	6,603	*33*			653	411	5,877
					WB	11,116	*29*			791	817	9,893
2009	7/6/09	7/8/09			**Total**	**28,959**					**2,167**	**22,298** ❄
					EB	13,438		7/8/09 Wed	11	1,100	852	10,347 ❄
					WB	15,521		7/7/09 Tue	16	1,373	1,314	11,951 ❄
2006	7/10/06	7/14/06			**Total**	**24,336**					**1,743**	**18,982** ❄
					EB	12,496		7/12/06 Wed	8	951	794	9,747 ❄
					WB	11,841		7/12/06 Wed	16	991	949	9,236 ❄
Barnstable												
Rt 28 E of Lumbert Mill Rd											Site Code 21062	
2005	6/8/05	6/10/05	Clear		**Total**	**25,237**		**6/9/05 Thu**	**17**	**1,916**	**1,818**	**21,451**
					EB	12,615		6/10/05 Fri	8	1,042	849	10,723
					WB	12,625		6/8/05 Wed	17	1,047	970	10,731

Barnstable 2004-2014 Traffic Counts

Year	Begin Date	End Date	Weather	% Trucks	Dir.	Axle Adj. ADT	*Speed MPH*	PEAK HOUR DATA [Date&Day	Hour	Vol]	Four~ Five	AADT
Barnstable												
Rt 28 W of Lumbert Mill Rd											Site Code 20328	
2013	7/15/13	7/18/13			**Total**	**22,349**		**7/17/13 Wed**	**17**	**1,650**	**1,607**	**16,985** ❄
					EB	11,384				776	731	8,652 ❄
					WB	10,958				874	875	8,328 ❄
2010	7/12/10	7/14/10			**Total**	**22,147**					**1,659**	**16,832** ❄
					EB	11,804		7/13/10 Tue	8	972	779	8,971 ❄
					WB	10,343		7/13/10 Tue	16	906	880	7,861 ❄
2008	6/3/08	6/5/08	Mixed		**Total**	**22,558**		**6/3/08 Tue**	**16**	**1,758**	**1,690**	**20,077**
					EB	11,297		6/4/08 Wed	8	942	737	10,054
					WB	11,259		6/3/08 Tue	16	996	954	10,021
2006	6/20/06	6/22/06	Overcast		**Total**	**24,365**		**6/21/06 Wed**	**16**	**1,811**	**1,779**	**20,954**
					EB	12,220		6/21/06 Wed	8	1,038	768	10,509
					WB	12,145		6/20/06 Tue	16	1,018	1,011	10,445
2005	6/8/05	6/10/05	Clear		**Total**	**25,215**		**6/9/05 Thu**	**17**	**1,923**	**1,814**	**21,433**
					EB	12,607		6/8/05 Wed	17	1,019	868	10,716
					WB	12,610		6/10/05 Fri	8	1,010	946	10,719
Mashpee Barnstable												
Rt 28 @ Mash/Barn TL											Site Code 20270	
2014	6/23/14	6/25/14	Clear		**Total**	**24,264**		**6/24/14 Tue**	**17**	**1,833**	**1,763**	**21,595**
					EB	12,191				925	952	10,850
					WB	12,070				907	811	10,742
2013	6/5/13	6/7/13	Clear	**8.8%**	**Total**	**21,753**		**6/6/13 Thu**	**17**	**1,674**	**1,528**	**19,360**
					EB	11,107	*37*			893	801	9,885
					WB	10,648	*37*			781	727	9,477
2012	7/31/12	8/2/12	Overcast		**Total**	**24,436**		**8/1/12 Wed**	**16**	**1,800**	**1,776**	**18,571**
					EB	12,220				953	927	9,287
					WB	12,216				848	849	9,284
2011	7/27/11	7/29/11	Overcast		**Total**	**25,150**		**7/28/11 Thu**	**16**	**1,858**	**1,832**	**19,114**
					EB	12,297				879	904	9,346
					WB	12,850				979	927	9,766
2010	7/27/10	7/29/10	Clear		**Total**	**24,907**		**7/27/10 Tue**	**16**	**1,795**	**1,777**	**18,929**
					EB	12,335		7/28/10 Wed	16	917	908	9,375
					WB	12,572		7/28/10 Wed	8	916	869	9,555
2009	8/11/09	8/12/09	Mixed		**Total**	**24,510**		**8/11/09 Tue**	**11**	**1,776**	**1,705**	**18,628**
					EB	12,605		8/11/09 Tue	11	954	916	9,580
					WB	11,907		8/12/09 Wed	13	856	788	9,049
2008	6/18/08	6/20/08	Clear		**Total**	**24,070**		**6/19/08 Thu**	**17**	**1,900**	**1,785**	**21,422**
					EB	12,233		6/19/08 Thu	16	962	910	10,887
					WB	11,836		6/19/08 Thu	17	945	875	10,534
2007	8/21/07	8/23/07	Overcast		**Total**	**24,411**		**8/22/07 Wed**	**16**	**1,824**	**1,513**	**19,285**
					EB	12,368		8/21/07 Tue	15	971	836	9,771
					WB	12,045		8/21/07 Tue	17	930	677	9,516

Barnstable 2004-2014 Traffic Counts

Year	Begin Date	End Date	Weather	% Trucks	Dir.	Axle Adj. ADT	*Speed MPH*	PEAK HOUR DATA [Date&Day	Hour	Vol]	Four~ Five	AADT
2007	6/25/07	6/27/07	Clear		**Total**	**24,530**		**6/26/07 Tue**	**7**	**1,804**	**1,801**	**21,096**
					EB	12,525		6/25/07 Mon	16	975	975	10,772
					WB	12,006		6/25/07 Mon	15	861	826	10,325
2006	8/16/06	8/18/06	Clear		**Total**	**26,691**		**8/17/06 Thu**	**17**	**1,969**	**1,866**	**21,086**
					EB	13,269		8/17/06 Thu	15	1,011	966	10,483
					WB	13,424		8/16/06 Wed	8	1,030	900	10,605
2005	7/25/05	7/27/05	Clear		**Total**	**27,888**		**7/26/05 Tue**	**17**	**1,977**	**1,901**	**21,474**
					EB	14,261		7/26/05 Tue	17	1,021	964	10,981
					WB	13,629		7/25/05 Mon	16	961	937	10,494
2004	6/22/04	6/25/04	Rain		**Total**	**27,130**		**6/25/04 Fri**	**17**	**2,038**	**1,939**	**23,061**
					EB	13,771		6/25/04 Fri	17	1,116	1,024	11,705
					WB	13,353		6/22/04 Tue	16	949	914	11,350

Barnstable

Rt 28 E of Old Stage Rd

Site Code 20724

2014	8/4/14	8/7/14			**Total**	**32,876**		**8/6/14 Wed**	**16**	**2,629**	**2,426**	**24,986** ❄
					EB	17,507				1,326	1,187	13,305 ❄
					WB	15,362				1,303	1,238	11,675 ❄
2013	8/19/13	8/23/13	Clear	**9.4%**	**Total**	**28,665**		**8/23/13 Fri**	**8**	**1,984**	**1,872**	**21,785**
					EB	15,438	*36*			1,221	1,000	11,733
					WB	13,228	*34*			763	872	10,053
2012	7/16/12	7/20/12			**Total**	**34,260**		**7/20/12 Fri**	**16**	**2,589**	**2,494**	**26,038** ❄
					EB	17,651				1,214	1,153	13,415 ❄
					WB	16,601				1,375	1,341	12,617 ❄
2011	7/11/11	7/14/11			**Total**	**32,762**					**2,360**	**24,899** ❄
					EB	16,950					1,099	12,882 ❄
					WB	15,812					1,261	12,017 ❄
2008	7/14/08	7/17/08			**Total**	**32,005**		**7/14/08 Mon**	**17**	**2,339**	**2,302**	**24,964** ❄
					EB	14,627		7/14/08 Mon	17	1,274	1,195	11,409 ❄
					WB	17,366		7/16/08 Wed	8	1,502	1,107	13,545 ❄

Barnstable

Rt 28 W of Old Stage Rd

Site Code 20332

2013	5/28/13	5/30/13	Clear		**Total**	**23,897**		**5/29/13 Wed**	**16**	**1,841**	**1,837**	**22,941**
					EB	11,914				824	813	11,437
					WB	11,983				1,017	1,023	11,504
2006	6/20/06	6/22/06	Clear		**Total**	**26,548**		**6/21/06 Wed**	**17**	**1,987**	**1,915**	**22,831**
					EB	13,172		6/20/06 Tue	17	1,117	1,098	11,328
					WB	13,377		6/22/06 Thu	14	1,456	817	11,504

Barnstable

Rt 28 W of Pitchers Way

Site Code 20333

2014	7/7/14	7/9/14	Clear		**Total**	**20,354**		**7/8/14 Tue**	**16**	**1,554**	**1,527**	**15,469**
					EB	10,602				804	756	8,058
					WB	9,754				751	770	7,413

Barnstable 2004-2014 Traffic Counts

Year	Begin Date	End Date	Weather	% Trucks	Dir.	Axle Adj. ADT	*Speed MPH*	PEAK HOUR DATA [Date&Day	Hour	Vol]	Four~ Five	AADT
2013	6/17/13	6/20/13	Mixed	**7.4%**	**Total**	**17,796**		**6/18/13 Tue**	**14**	**1,260**	**1,178**	**15,838**
					EB	8,875	*27*			617	521	7,899
					WB	8,922	*35*			643	657	7,941
2010	6/21/10	6/23/10	Clear		**Total**	**21,991**		**6/22/10 Tue**	**17**	**1,765**	**1,635**	**19,572**
					EB	10,965		6/23/10 Wed	9	865	746	9,759
					WB	11,025		6/22/10 Tue	17	997	889	9,812
2004	6/21/04	6/23/04	Clear		**Total**	**24,616**					**1,811**	**20,924**
					EB	12,498		6/22/04 Tue	8	984	816	10,623
					WB	12,117		6/22/04 Tue	17	1,098	995	10,299

Barnstable
Rt 28 E of Putnam Av

Site Code 20334

2014	6/25/14	6/27/14	Clear		**Total**	**30,648**		**6/26/14 Thu**	**16**	**2,342**	**2,341**	**27,277**
					EB	15,545				1,216	1,175	13,835
					WB	15,102				1,126	1,166	13,441

Barnstable
Rt 28 W of Putnam Av

Site Code 20335

2014	6/25/14	6/27/14	Clear		**Total**	**23,536**		**6/26/14 Thu**	**17**	**1,782**	**1,674**	**20,947**
					EB	11,285				875	811	10,044
					WB	12,250				907	862	10,903

Barnstable
Rt 28 W of Santuit-Newtown Rd

Site Code 21220

2014	8/4/14	8/7/14			**Total**	**25,952**		**8/6/14 Wed**	**17**	**1,926**	**1,815**	**19,724** ❄
					EB	13,207				980	918	10,037 ❄
					WB	12,737				946	897	9,680 ❄
2009	7/6/09	7/8/09			**Total**	**25,759**		**7/7/09 Tue**	**17**	**1,880**	**1,773**	**19,834** ❄
					EB	13,548		7/7/09 Tue	17	1,063	988	10,432 ❄
					WB	12,220		7/8/09 Wed	13	894	785	9,409 ❄

Barnstable
Rt 28 E of South County Rd

Site Code 20846

2005	6/7/05	6/9/05	Overcast		**Total**	**24,271**		**6/8/05 Wed**	**17**	**1,894**	**1,856**	**20,630**
					EB	11,185		6/8/05 Wed	8	889	787	9,507
					WB	13,083		6/7/05 Tue	16	1,117	1,069	11,121

Barnstable
Rt 28 W of South County Rd

Site Code 21065

2005	8/9/05	8/11/05	Clear		**Total**	**26,847**		**8/10/05 Wed**	**14**	**1,996**	**1,917**	**20,941**
					EB	13,654		8/10/05 Wed	17	1,015	942	10,650
					WB	13,196		8/10/05 Wed	15	1,065	976	10,293

Barnstable
Rt 28 W of West Main St

Site Code 20781

2013	6/17/13	6/20/13	Mixed	**6.1%**	**Total**	**24,313**		**6/19/13 Wed**	**17**	**1,676**	**1,599**	**21,639**
					EB	12,500	*35*			818	714	11,125
					WB	11,817	*37*			858	885	10,517

Barnstable 2004-2014 Traffic Counts

Year	Begin Date	End Date	Weather	% Trucks	Dir.	Axle Adj. ADT	Speed MPH	PEAK HOUR DATA [Date&Day	Hour	Vol]	Four~ Five	AADT
Barnstable												
Rt 28 E of Yarmouth Rd											Site Code 21204	
2009	7/13/09	7/16/09			**Total**	**19,942**					**1,409**	**15,355** ❄
					EB	10,180		7/14/09 Tue	15	766	718	7,839 ❄
					WB	9,762		7/15/09 Wed	17	731	691	7,517 ❄
Barnstable												
Rt 28 W of Yarmouth Rd											Site Code 21203	
2013	7/15/13	7/18/13			**Total**	**32,754**		**7/16/13 Tue**	**15**	**2,293**	**2,200**	**24,893** ❄
					EB	16,504				1,135	1,068	12,543 ❄
					WB	16,241				1,158	1,132	12,343 ❄
2010	7/12/10	7/14/10			**Total**	**32,414**					**2,255**	**24,635** ❄
					EB	16,329		7/13/10 Tue	16	1,183	1,158	12,410 ❄
					WB	16,086		7/13/10 Tue	9	1,177	1,097	12,225 ❄
2009	7/13/09	7/16/09			**Total**	**32,371**					**2,202**	**24,926** ❄
					EB	16,514		7/14/09 Tue	16	1,176	1,144	12,716 ❄
					WB	15,857		7/13/09 Mon	12	1,324	1,058	12,210 ❄
Barnstable Yarmouth												
Rt 6 @ Barn/Yarm TL											Site Code 7187	
2013	7/15/13	7/19/13			**Total**	**53,753**					**3,386**	**40,852** ❄
					EB	25,987					1,302	19,750 ❄
					WB	27,766					2,084	21,102 ❄
2012	7/16/12	7/20/12			**Total**	**56,627**		**7/20/12 Fri**	**17**	**4,116**	**3,857**	**43,037** ❄
					EB	27,850					1,601	21,166 ❄
					WB	28,748					2,254	21,848 ❄
2011	7/11/11	7/15/11			**Total**	**56,822**					**4,011**	**43,185** ❄
					EB	26,885					1,781	20,433 ❄
					WB	29,937					2,230	22,752 ❄
2010	7/12/10	7/16/10			**Total**	**53,265**					**3,425**	**40,481** ❄
					EB	25,422					1,513	19,321 ❄
					WB	27,843					1,912	21,161 ❄
2009	7/13/09	7/16/09			**Total**	**52,802**		**7/13/09 Mon**	**11**	**3,323**	**2,801**	**40,658** ❄
					EB	26,065		7/13/09 Mon	11	1,586	1,429	20,070 ❄
					WB	26,728		7/13/09 Mon	9	1,791	1,372	20,581 ❄
2008	7/14/08	7/17/08			**Total**	**50,463**		**7/16/08 Wed**	**16**	**3,812**	**3,309**	**39,361** ❄
					EB	23,943					1,416	18,676 ❄
					WB	26,497					1,892	20,668 ❄
2007	7/16/07	7/18/07	Overcast		**Total**	**54,046**					**4,093**	**42,156** ❄
					EB	24,330		7/16/07 Mon	11	1,698	1,686	18,977 ❄
					WB	29,717		7/16/07 Mon	16	2,486	2,408	23,179 ❄
2006	7/27/06	8/2/06			**Total**	**59,689**					**4,517**	**46,856** ❄
					EB	29,859		7/28/06 Fri	15	2,820	2,099	23,439 ❄
					WB	29,830		7/31/06 Mon	16	2,485	2,418	23,417 ❄

Barnstable 2004-2014 Traffic Counts

Year	Begin Date	End Date	Weather	% Trucks	Dir.	Axle Adj. ADT	Speed MPH	PEAK HOUR DATA [Date&Day	Hour	Vol]	Four~ Five	AADT
2005	7/25/05	7/28/05			**Total**	**59,075**					**4,498**	**45,488** ❄
					EB	28,158		7/26/05 Tue	11	2,151	2,017	21,682 ❄
					WB	30,917		7/27/05 Wed	16	2,518	2,481	23,806 ❄

Barnstable

Rt 6 Btwn Exits 5 & 6

Site Code 20852

2006	7/26/06	8/2/06			**Total**	**68,870**					**5,065**	**54,063** ❄
					EB	34,712		7/28/06 Fri	15	3,002	2,330	27,249 ❄
					WB	34,158		7/31/06 Mon	16	2,904	2,735	26,814 ❄

Sandwich Barnstable

Rt 6 @ Sand/Barn TL

Site Code 7186

2014	8/4/14	8/7/14			**Total**	**59,045**		**8/5/14 Tue**	**10**	**3,902**	**3,433**	**44,874** ❄
					EB	28,921				1,909	1,818	21,980 ❄
					WB	30,096				1,993	1,614	22,873 ❄
2012	7/16/12	7/16/12			**Total**	**59,874**		**7/16/12 Mon**	**11**	**4,218**	**4,072**	**45,504** ❄
					EB	29,300					1,954	22,268 ❄
					WB	30,574					2,118	23,236 ❄
2008	7/14/08	7/16/08			**Total**	**61,940**		**7/15/08 Tue**	**16**	**5,011**	**4,023**	**48,313** ❄
					EB	27,251					1,612	21,256 ❄
					WB	34,669					2,409	27,042 ❄
2005	7/25/05	7/28/05			**Total**	**54,440**					**3,051**	**41,919** ❄
					EB	26,700		7/26/05 Tue	11	1,782	1,548	20,559 ❄
					WB	27,740		7/25/05 Mon	14	1,830	1,503	21,360 ❄
2004	8/17/04	8/19/04			**Total**	**63,973**					**4,308**	**49,899** ❄
					EB	31,709					1,776	24,733 ❄
					WB	32,264					2,532	25,166 ❄

Barnstable

Rt 6 EB Off Ramp W of Rt 132

Site Code 21020

2006	7/17/06	7/21/06			**Total**	**11,951**		**7/18/06 Tue**	**8**	**1,346**	**718**	**9,322** ❄
					OFF	11,951		7/18/06 Tue	8	1,346	718	9,322 ❄

Barnstable

Rt 6 EB On Ramp E of Rt 132

Site Code 21111

2006	7/10/06	7/14/06			**Total**	**6,034**		**7/10/06 Mon**	**15**	**477**	**458**	**4,707** ❄
					ON	6,034		7/10/06 Mon	15	477	458	4,707 ❄

Barnstable

Rt 6 Ramp WB E of Rt 132

Site Code 20918

2006	7/10/06	7/14/06			**Total**	**16,110**					**1,370**	**12,566** ❄
					ON	7,334		7/11/06 Tue	17	933	626	5,721 ❄
					OFF	8,776		7/10/06 Mon	17	813	744	6,845 ❄

Barnstable 2004-2014 Traffic Counts

Year	Begin Date	End Date	Weather	% Trucks	Dir.	Axle Adj. ADT	*Speed MPH*	PEAK HOUR DATA [Date&Day	Hour	Vol]	Four~ Five	AADT
Barnstable												
Rt 6 WB On Ramp W of Barnstable Park and Ride Lot											Site Code 21112	
2006	7/10/06	7/14/06			**Total**	**2,397**		**7/11/06 Tue**	**16**	**219**	**189**	**1,870** ❄
					ON	2,397		7/11/06 Tue	16	219	189	1,870 ❄
Barnstable												
Rt 6A E of Rt 149											Site Code 20341	
2010	8/11/10	8/13/10	Clear		**Total**	**7,800**		**8/12/10 Thu**	**15**	**693**	**614**	**5,928**
					EB	3,640		8/11/10 Wed	12	330	249	2,766
					WB	4,161		8/12/10 Thu	15	389	366	3,162
2004	6/28/04	7/1/04	Clear		**Total**	**7,380**		**6/30/04 Wed**	**16**	**665**	**617**	**5,978**
					EB	3,773		6/28/04 Mon	11	342	275	3,056
					WB	3,604		6/29/04 Tue	17	356	342	2,919
Barnstable Yarmouth												
Rt 6A @ Barn/Yarm TL											Site Code 20338	
2014	7/8/14	7/10/14	Clear		**Total**	**12,793**		**7/9/14 Wed**	**16**	**1,157**	**1,131**	**9,723**
					EB	6,435				664	631	4,891
					WB	6,356				493	500	4,831
2013	8/26/13	8/28/13	Overcast	**6.3%**	**Total**	**11,539**		**8/27/13 Tue**	**16**	**1,121**	**1,088**	**8,770**
					EB	5,732	*35*			670	644	4,356
					WB	5,812	*38*			451	444	4,417
2012	5/21/12	5/23/12	Overcast		**Total**	**10,022**		**5/22/12 Tue**	**16**	**927**	**928**	**9,621**
2011	7/11/11	7/13/11	Clear		**Total**	**12,790**		**7/12/11 Tue**	**16**	**1,177**	**1,152**	**9,720**
					EB	6,483				665	667	4,927
					WB	6,285				512	484	4,777
2009	6/8/09	6/10/09	Overcast		**Total**	**10,803**		**6/8/09 Mon**	**16**	**1,036**	**1,035**	**9,507**
					EB	5,359		6/9/09 Tue	16	616	608	4,716
					WB	5,444		6/10/09 Wed	11	538	430	4,791
2008	6/18/08	6/20/08	Clear		**Total**	**11,516**		**6/19/08 Thu**	**16**	**1,102**	**1,080**	**10,249**
					EB	6,127		6/19/08 Thu	16	686	647	5,453
					WB	5,392		6/18/08 Wed	12	483	433	4,799
2007	6/20/07	6/22/07	Overcast	**9.0%**	**Total**	**11,358**		**6/20/07 Wed**	**16**	**1,088**	**1,056**	**9,768**
					EB	5,767		6/20/07 Wed	16	682	645	4,960
					WB	5,591		6/21/07 Thu	8	507	412	4,808
2005	6/14/05	6/16/05	Clear		**Total**	**13,073**		**6/14/05 Tue**	**16**	**1,328**	**1,325**	**11,112**
					EB	6,356		6/15/05 Wed	16	773	770	5,403
					WB	6,712		6/15/05 Wed	8	615	554	5,705
Barnstable												
Rt 6A E of Hyannis Rd											Site Code 7132	
2013	5/28/13	5/30/13	Clear		**Total**	**6,621**		**5/29/13 Wed**	**16**	**627**	**631**	**6,356**
					EB	3,324				263	278	3,191
					WB	3,297				365	352	3,165

Barnstable 2004-2014 Traffic Counts

Year	Begin Date	End Date	Weather	% Trucks	Dir.	Axle Adj. ADT	*Speed MPH*	PEAK HOUR DATA [Date&Day	Hour	Vol]	Four~ Five	AADT
2012	5/21/12	5/23/12	Overcast		**Total**	**5,952**		**5/22/12 Tue**	**16**	**538**	**543**	**5,714**
					EB	2,780				295	295	2,669
					WB	3,168				243	249	3,041
2011	7/11/11	7/13/11	Clear		**Total**	**7,914**		**7/12/11 Tue**	**12**	**671**	**649**	**6,015**
					EB	3,920				343	346	2,979
					WB	3,993				328	304	3,035
2010	8/2/10	8/4/10	Clear		**Total**	**7,951**		**8/3/10 Tue**	**16**	**759**	**704**	**6,043**
					EB	3,972		8/3/10 Tue	16	434	395	3,019
					WB	3,983		8/3/10 Tue	15	352	310	3,027
2009	6/1/09	6/3/09	Clear		**Total**	**6,333**		**6/2/09 Tue**	**16**	**549**	**545**	**5,573**
					EB	3,128		6/2/09 Tue	15	322	306	2,753
					WB	3,205		6/2/09 Tue	8	343	239	2,820
2008	6/2/08	6/4/08	Mixed		**Total**	**5,963**		**6/2/08 Mon**	**16**	**579**	**553**	**5,307**
					EB	2,952		6/2/08 Mon	16	349	326	2,627
					WB	3,011		6/2/08 Mon	8	266	227	2,680
2007	8/21/07	8/23/07	Overcast	**4.9%**	**Total**	**7,834**		**8/22/07 Wed**	**16**	**730**	**696**	**6,189**
					EB	4,023		8/22/07 Wed	16	417	402	3,178
					WB	3,811		8/23/07 Thu	15	318	294	3,011
2006	6/19/06	6/22/06	Clear		**Total**	**7,328**		**6/20/06 Tue**	**16**	**683**	**652**	**6,302**
					EB	3,688		6/20/06 Tue	16	398	373	3,172
					WB	3,641		6/20/06 Tue	8	349	278	3,131
2005	5/31/05	6/2/05	Mixed		**Total**	**6,896**		**6/1/05 Wed**	**16**	**678**	**667**	**6,241**
					EB	3,384		6/1/05 Wed	16	418	394	3,063
					WB	3,511		6/1/05 Wed	8	325	272	3,177

Barnstable

Rt 6A W of Hyannis Rd

Site Code 20340

2009	6/1/09	6/3/09	Mixed		**Total**	**7,725**		**6/2/09 Tue**	**13**	**731**	**653**	**6,798**
					EB	3,839		6/2/09 Tue	16	402	378	3,378
					WB	3,887		6/2/09 Tue	8	430	274	3,421
2007	6/20/07	6/22/07	Clear	**10.3%**	**Total**	**8,135**		**6/22/07 Fri**	**13**	**727**	**681**	**6,996**
					EB	4,191		6/21/07 Thu	12	437	373	3,604
					WB	3,941		6/21/07 Thu	8	367	308	3,389
2006	6/19/06	6/22/06	Clear		**Total**	**8,794**		**6/20/06 Tue**	**13**	**833**	**774**	**7,563**
					EB	4,346		6/21/06 Wed	16	441	430	3,738
					WB	4,449		6/20/06 Tue	8	424	346	3,826
2005	6/1/05	6/3/05	Clear		**Total**	**8,901**		**6/3/05 Fri**	**12**	**888**	**758**	**7,566**
					EB	4,482		6/3/05 Fri	12	503	435	3,810
					WB	4,423		6/3/05 Fri	8	430	324	3,760

Sandwich Barnstable

Rt 6A @ Sand/Barn TL

Site Code 20162

2013	6/18/13	6/20/13	Clear		**Total**	**5,125**		**6/19/13 Wed**	**15**	**501**	**456**	**4,561**
					EB	2,566				247	198	2,284
					WB	2,564				254	259	2,282

Barnstable 2004-2014 Traffic Counts

Year	Begin Date	End Date	Weather	% Trucks	Dir.	Axle Adj. ADT	*Speed MPH*	PEAK HOUR DATA [Date&Day	Hour	Vol]	Four~ Five	AADT
2012	7/23/12	7/25/12	Mixed	**6.9%**	**Total**	**5,977**		**7/24/12 Tue**	**16**	**568**	**542**	**4,543**
					EB	2,958	*42*			271	245	2,248
					WB	3,021	*41*			297	298	2,296
2011	7/25/11	7/27/11	Clear		**Total**	**5,758**		**7/26/11 Tue**	**16**	**520**	**498**	**4,376**
					EB	2,889				261	229	2,196
					WB	2,873				260	269	2,183
2010	8/11/10	8/13/10	Clear		**Total**	**6,491**		**8/11/10 Wed**	**16**	**569**	**549**	**4,933**
					EB	3,206		8/11/10 Wed	14	278	253	2,437
					WB	3,285		8/11/10 Wed	16	318	295	2,497
2009	8/11/09	8/13/09	Mixed		**Total**	**6,045**		**8/12/09 Wed**	**15**	**614**	**522**	**4,594**
					EB	3,069		8/12/09 Wed	13	311	222	2,332
					WB	2,977		8/12/09 Wed	15	332	300	2,263
2008	8/6/08	8/8/08	Mixed		**Total**	**5,914**		**8/6/08 Wed**	**13**	**568**	**486**	**4,495**
					EB	2,978		8/6/08 Wed	13	312	226	2,263
					WB	2,937		8/6/08 Wed	15	279	261	2,232
2007	6/18/07	6/20/07	Clear	**5.1%**	**Total**	**5,266**		**6/18/07 Mon**	**14**	**470**	**444**	**4,529**
					EB	2,678		6/18/07 Mon	14	245	197	2,303
					WB	2,589		6/19/07 Tue	16	258	248	2,227
2004	7/19/04	7/21/04	Mixed		**Total**	**6,498**		**7/19/04 Mon**	**15**	**564**	**537**	**5,003**
					EB	3,301		7/20/04 Tue	14	303	254	2,542
					WB	3,192		7/20/04 Tue	17	311	282	2,458

Barnstable

Rt 6A E of Stonewall Dr

Site Code 20342

2007	8/1/07	8/3/07	Clear	**6.5%**	**Total**	**6,938**		**8/1/07 Wed**	**16**	**692**	**650**	**5,481**
					EB	3,444		8/2/07 Thu	8	354	243	2,721
					WB	3,497		8/1/07 Wed	16	435	408	2,763
2006	7/10/06	7/14/06			**Total**	**7,875**					**666**	**6,143** ❄
					EB	4,010		7/13/06 Thu	12	352	293	3,128 ❄
					WB	3,865		7/11/06 Tue	17	515	373	3,015 ❄
2006	6/19/06	6/22/06	Clear		**Total**	**6,036**		**6/20/06 Tue**	**16**	**598**	**581**	**5,191**
					EB	3,051		6/21/06 Wed	16	397	371	2,624
					WB	2,985		6/21/06 Wed	8	304	210	2,567

Barnstable

Airport Access Rd N of Rt 28

Site Code 21046

2004	6/14/04	6/18/04	Clear		**Total**	**3,095**		**6/18/04 Fri**	**12**	**289**	**191**	**2,631**
					NB	1,574		6/18/04 Fri	14	149	88	1,338
					SB	1,522		6/16/04 Wed	12	148	103	1,294

Barnstable

Airport Rd N of Rt 132

Site Code 20278

2012	7/30/12	8/2/12	Clear		**Total**	**2,275**		**7/31/12 Tue**	**14**	**241**	**164**	**1,729**
					NB	1,321				140	89	1,004
					SB	955				101	76	726

Barnstable 2004-2014 Traffic Counts

Year	Begin Date	End Date	Weather	% Trucks	Dir.	Axle Adj. ADT	Speed MPH	PEAK HOUR DATA [Date&Day	Hour	Vol]	Four~ Five	AADT
2006	7/10/06	7/14/06			**Total**	**8,667**					**728**	**6,760** ❄
					NB	5,147		7/13/06 Thu	12	689	416	4,015 ❄
					SB	3,520		7/13/06 Thu	12	416	312	2,746 ❄

Barnstable

Alicia Rd W of Megan Rd

Site Code 21115

2006	7/10/06	7/14/06			**Total**	**633**					**52**	**494** ❄
					EB	285		7/11/06 Tue	14	27	21	222 ❄
					WB	347		7/12/06 Wed	17	44	32	271 ❄

Barnstable

Attucks Ln W of Phinneys Ln

Site Code 21019

2014	7/7/14	7/9/14	Clear		**Total**	**7,841**		**7/8/14 Tue**	**17**	**667**	**709**	**5,959**
					EB	3,308				138	191	2,514
					WB	4,538				530	518	3,449
2007	6/4/07	6/6/07			**Total**	**5,876**		**6/4/07 Mon**	**16**	**682**	**576**	**5,053**
					EB	2,814		6/5/07 Tue	8	421	171	2,420
					WB	3,060		6/4/07 Mon	16	430	405	2,632
2006	3/28/06	3/31/06	Overcast	**11.3%**	**Total**	**6,025**		**3/30/06 Thu**	**8**	**544**	**526**	**7,110**
					EB	3,281		3/30/06 Thu	8	415	202	3,872
					WB	2,744		3/29/06 Wed	16	344	324	3,238
2005	7/6/05	7/8/05	Overcast		**Total**	**8,031**		**7/6/05 Wed**	**16**	**809**	**774**	**6,184**
					EB	4,159		7/8/05 Fri	8	417	275	3,202
					WB	3,870		7/6/05 Wed	16	520	499	2,980

Barnstable

Barnstable Rd S of Airport Rotary

Site Code 20279

2006	8/14/06	8/16/06	Clear		**Total**	**18,636**		**8/14/06 Mon**	**12**	**1,529**	**1,201**	**14,722**
					NB	8,945		8/15/06 Tue	12	792	522	7,067
					SB	9,690		8/14/06 Mon	13	819	679	7,655
2004	6/28/04	7/1/04			**Total**	**21,635**		**6/30/04 Wed**	**12**	**1,771**	**1,536**	**17,524** ❄
					NB	10,450		6/30/04 Wed	12	942	717	8,465 ❄
					SB	11,183		6/30/04 Wed	13	896	819	9,058 ❄
2004	6/21/04	6/25/04			**Total**	**21,841**		**6/24/04 Thu**	**12**	**1,799**	**1,549**	**18,565** ❄
					NB	10,848		6/25/04 Fri	12	893	775	9,221 ❄
					SB	10,989		6/24/04 Thu	12	912	774	9,341 ❄
2004	6/14/04	6/18/04			**Total**	**20,710**		**6/18/04 Fri**	**14**	**1,818**	**1,474**	**17,604** ❄
					NB	10,392		6/14/04 Mon	12	939	737	8,833 ❄
					SB	10,318		6/18/04 Fri	14	928	737	8,770 ❄
2004	6/7/04	6/11/04			**Total**	**21,014**		**6/11/04 Fri**	**12**	**1,791**	**1,539**	**17,862** ❄
					NB	10,241		6/11/04 Fri	12	898	749	8,705 ❄
					SB	10,777		6/10/04 Thu	15	902	792	9,160 ❄
2004	6/2/04	6/4/04			**Total**	**20,936**		**6/4/04 Fri**	**12**	**1,732**	**1,540**	**17,796** ❄
					NB	10,280		6/2/04 Wed	14	885	771	8,738 ❄
					SB	10,657		6/4/04 Fri	14	923	769	9,058 ❄

Barnstable 2004-2014 Traffic Counts

Year	Begin Date	End Date	Weather	% Trucks	Dir.	Axle Adj. ADT	*Speed MPH*	PEAK HOUR DATA [Date&Day	Hour	Vol]	Four~ Five	AADT
Barnstable												
Barnstable Rd N of Center St											Site Code 20337	
2004	6/14/04	6/18/04	Clear		**Total**	**16,119**		**6/18/04 Fri**	**15**	**1,407**	**1,210**	**13,701**
					NB	8,059		6/17/04 Thu	12	735	585	6,850
					SB	8,059		6/18/04 Fri	15	763	625	6,850
2004	6/7/04	6/11/04	Clear		**Total**	**15,772**		**6/11/04 Fri**	**14**	**1,333**	**1,175**	**13,406**
					NB	8,001		6/7/04 Mon	12	709	580	6,801
					SB	7,767		6/10/04 Thu	15	723	594	6,602
Barnstable												
Barnstable Rd S of North St											Site Code 20280	
2006	7/17/06	7/21/06										
					NB	1,548		7/21/06 Fri	12	131	97	1,207 ❄
2006	7/10/06	7/14/06										
					SB	5,624		7/12/06 Wed	12	435	392	4,387 ❄
2004	6/21/04	6/23/04	Clear		**Total**	**12,863**		**6/22/04 Tue**	**14**	**1,100**	**962**	**10,934**
					NB	4,332		6/22/04 Tue	16	413	360	3,682
					SB	8,529		6/23/04 Wed	11	760	602	7,250
2004	6/14/04	6/18/04	Clear		**Total**	**11,626**		**6/14/04 Mon**	**16**	**986**	**900**	**9,882**
					NB	4,880		6/14/04 Mon	16	485	369	4,148
					SB	6,745		6/18/04 Fri	16	599	532	5,733
2004	6/7/04	6/11/04	Clear		**Total**	**11,439**		**6/10/04 Thu**	**13**	**939**	**844**	**9,723**
					NB	4,867		6/7/04 Mon	11	445	343	4,137
					SB	6,570		6/10/04 Thu	13	543	501	5,585
Barnstable												
Bassett Ln N of North St											Site Code 7189	
2013	6/17/13	6/18/13	Clear	**5.4%**	**Total**	**6,074**		**6/18/13 Tue**	**13**	**507**	**449**	**5,406**
					NB	2,907	*25*			272	224	2,587
					SB	3,175	*23*			235	225	2,826
2011	6/13/11	6/15/11	Overcast		**Total**	**5,889**		**6/14/11 Tue**	**15**	**503**	**506**	**5,241**
					NB	2,581				218	240	2,297
					SB	3,306				285	266	2,942
2010	8/11/10	8/13/10	Clear	**2.4%**	**Total**	**6,375**		**8/12/10 Thu**	**12**	**493**	**454**	**4,845**
					NB	3,026		8/13/10 Fri	12	247	214	2,300
					SB	3,346		8/12/10 Thu	17	276	240	2,543
2008	6/18/08	6/20/08	Clear		**Total**	**5,734**		**6/18/08 Wed**	**13**	**474**	**443**	**5,103**
					NB	2,884		6/20/08 Fri	10	249	226	2,567
					SB	2,848		6/18/08 Wed	13	238	216	2,535
2007	6/5/07	6/8/07	Overcast	**10.2%**	**Total**	**5,232**		**6/6/07 Wed**	**12**	**430**	**422**	**4,500**
					NB	2,507		6/6/07 Wed	12	226	204	2,156
					SB	2,723		6/6/07 Wed	16	223	218	2,342

Barnstable 2004-2014 Traffic Counts

Year	Begin Date	End Date	Weather	% Trucks	Dir.	Axle Adj. ADT	*Speed MPH*	PEAK HOUR DATA [Date&Day	Hour	Vol]	Four~ Five	AADT
2004	6/21/04	6/24/04	Clear		**Total**	**5,810**		**6/22/04 Tue**	**13**	**502**	**424**	**4,939**
					NB	3,027		6/22/04 Tue	13	310	225	2,573
					SB	2,784		6/23/04 Wed	13	228	199	2,366
2004	6/15/04	6/18/04	Clear		**Total**	**5,940**		**6/18/04 Fri**	**16**	**514**	**444**	**5,049**
					NB	3,062		6/18/04 Fri	12	296	232	2,603
					SB	2,878		6/18/04 Fri	16	251	211	2,446

Barnstable

Bayview St S of Main St

Site Code 21121

2006	7/17/06	7/21/06										
					SB	1,978		7/20/06 Thu	6	237	77	1,543 ❄
2006	7/10/06	7/14/06										
					NB	2,606		7/12/06 Wed	15	335	249	2,033 ❄

Barnstable

Bearses Way N of Rt 28

Site Code 20281

2012	6/11/12	6/14/12	Mixed	**10.8%**	**Total**	**16,386**		**6/13/12 Wed**	**14**	**1,315**	**1,286**	**14,584**
					NB	8,154	*35*			702	658	7,257
					SB	8,229	*36*			613	627	7,324
2010	6/21/10	6/23/10	Clear		**Total**	**16,396**		**6/22/10 Tue**	**17**	**1,390**	**1,245**	**14,592**
					NB	8,076		6/22/10 Tue	17	713	629	7,188
					SB	8,321		6/22/10 Tue	17	677	617	7,406
2004	6/21/04	6/23/04	Clear		**Total**	**17,258**		**6/22/04 Tue**	**15**	**1,332**	**1,298**	**14,669**
					NB	8,992		6/22/04 Tue	16	790	743	7,643
					SB	8,268		6/23/04 Wed	14	624	555	7,028

Barnstable

Bearses Way S of Rt 28

Site Code 21012

2012	6/11/12	6/12/12	Mixed	**4.7%**	**Total**	**13,751**		**6/11/12 Mon**	**14**	**1,016**	**864**	**12,238**
					NB	6,849	*27*			517	456	6,096
					SB	6,904	*29*			499	408	6,145

Barnstable

Bearses Way N of Enterprise Rd

Site Code 7336

2014	7/7/14	7/9/14	Clear		**Total**	**12,514**		**7/8/14 Tue**	**15**	**980**	**954**	**9,511**
					NB	6,518				516	470	4,954
					SB	5,996				464	483	4,557
2013	5/28/13	5/30/13	Clear		**Total**	**11,771**		**5/29/13 Wed**	**16**	**1,025**	**956**	**11,300**
					NB	5,593				540	506	5,369
					SB	6,179				485	451	5,932
2011	7/11/11	7/13/11	Clear		**Total**	**11,516**		**7/12/11 Tue**	**16**	**953**	**912**	**8,752**
					NB	5,042				476	451	3,832
					SB	6,477				476	462	4,923
2009	6/1/09	6/3/09	Clear		**Total**	**9,852**		**6/2/09 Tue**	**16**	**849**	**839**	**8,670**
					NB	4,722		6/1/09 Mon	16	444	441	4,155
					SB	5,129		6/3/09 Wed	8	444	399	4,514

Barnstable 2004-2014 Traffic Counts

Year	Begin Date	End Date	Weather	% Trucks	Dir.	Axle Adj. ADT	*Speed MPH*	PEAK HOUR DATA [Date&Day	Hour	Vol]	Four~ Five	AADT
2008	8/5/08	8/7/08	Mixed		**Total**	**10,477**		**8/6/08 Wed**	**16**	**950**	**868**	**7,963**
					NB	5,142		8/6/08 Wed	17	528	460	3,908
					SB	5,333		8/6/08 Wed	16	431	408	4,053
2006	7/10/06	7/14/06			**Total**	**11,049**					**846**	**8,618** ❄
					NB	5,318		7/11/06 Tue	15	455	421	4,148 ❄
					SB	5,732		7/12/06 Wed	10	464	425	4,471 ❄

Barnstable

Bridge St E of Draw Bridge

Site Code 7201

Year	Begin Date	End Date	Weather	% Trucks	Dir.	Axle Adj. ADT	*Speed MPH*	PEAK HOUR DATA [Date&Day	Hour	Vol]	Four~ Five	AADT
2013	6/17/13	6/19/13	Clear	**8.0%**	**Total**	**2,678**		**6/18/13 Tue**	**15**	**237**	**201**	**2,383**
					EB	1,342	*30*			152	132	1,194
					WB	1,337	*29*			85	70	1,190
2012	5/23/12	5/25/12	Mixed		**Total**	**3,066**		**5/24/12 Thu**	**11**	**310**	**238**	**2,943**
					EB	1,514				141	158	1,453
					WB	1,553				169	79	1,491
2010	8/2/10	8/4/10	Clear	**6.5%**	**Total**	**3,595**		**8/2/10 Mon**	**16**	**329**	**302**	**2,732**
					EB	1,809		8/2/10 Mon	14	182	172	1,375
					WB	1,787		8/3/10 Tue	8	183	130	1,358
2007	8/21/07	8/23/07	Overcast	**6.3%**	**Total**	**3,290**		**8/21/07 Tue**	**15**	**299**	**260**	**2,599**
					EB	1,630		8/21/07 Tue	15	194	156	1,288
					WB	1,661		8/22/07 Wed	12	193	103	1,312
2004	6/28/04	7/1/04	Clear		**Total**	**3,570**		**6/30/04 Wed**	**12**	**353**	**305**	**2,892**
					EB	1,815		6/28/04 Mon	16	205	186	1,470
					WB	1,746		6/29/04 Tue	8	188	118	1,414

Barnstable

Bumps River Rd E of Lumbert Mill Rd

Site Code 7197

Year	Begin Date	End Date	Weather	% Trucks	Dir.	Axle Adj. ADT	*Speed MPH*	PEAK HOUR DATA [Date&Day	Hour	Vol]	Four~ Five	AADT
2013	6/17/13	6/19/13	Clear	**6.8%**	**Total**	**1,760**		**6/18/13 Tue**	**16**	**191**	**175**	**1,566**
					EB	879	*27*			80	73	782
					WB	883	*28*			111	102	786
2012	5/23/12	5/25/12	Overcast		**Total**	**1,838**		**5/24/12 Thu**	**14**	**160**	**137**	**1,764**
					EB	924				75	57	887
					WB	917				85	78	880
2010	8/2/10	8/4/10	Clear	**2.9%**	**Total**	**1,485**		**8/2/10 Mon**	**15**	**139**	**130**	**1,129**
					EB	755		8/2/10 Mon	15	72	49	574
					WB	728		8/3/10 Tue	16	82	80	553
2007	8/6/07	8/8/07	Mixed	**4.0%**	**Total**	**1,647**		**8/7/07 Tue**	**17**	**158**	**145**	**1,301**
					EB	832		8/7/07 Tue	8	81	63	657
					WB	819		8/7/07 Tue	16	88	82	647
2004	6/23/04	6/25/04			**Total**	**1,971**		**6/25/04 Fri**	**17**	**197**	**166**	**1,675**
					EB	887		6/25/04 Fri	12	95	69	754
					WB	1,079		6/25/04 Fri	17	113	97	917

Barnstable 2004-2014 Traffic Counts

Year	Begin Date	End Date	Weather	% Trucks	Dir.	Axle Adj. ADT	*Speed MPH*	PEAK HOUR DATA [Date&Day	Hour	Vol]	Four~ Five	AADT
Barnstable												
Center St N of Main St											Site Code 20282	
2012	7/25/12	7/27/12	Clear		**Total**	**14,203**		**7/26/12 Thu**	**15**	**1,180**	**1,092**	**10,794**
					NB	7,849				635	597	5,965
					SB	6,357				545	496	4,831
2009	7/8/09	7/10/09	Clear		**Total**	**15,718**		**7/8/09 Wed**	**15**	**1,276**	**1,229**	**12,103**
					NB	9,110		7/9/09 Thu	12	753	708	7,015
					SB	6,609		7/8/09 Wed	16	554	521	5,089
2004	6/7/04	6/11/04	Overcast		**Total**	**15,117**		**6/10/04 Thu**	**16**	**1,281**	**1,176**	**12,849**
					NB	8,231		6/10/04 Thu	16	681	647	6,996
					SB	6,885		6/10/04 Thu	16	600	529	5,852
2004	6/2/04	6/4/04	Overcast		**Total**	**15,133**		**6/3/04 Thu**	**15**	**1,231**	**1,167**	**12,863**
					NB	8,222		6/3/04 Thu	15	721	649	6,989
					SB	6,918		6/4/04 Fri	17	554	518	5,880
Barnstable												
Eldridge Ave Btwn St. Francis Way and Megan											Site Code 21117	
2006	7/10/06	7/14/06			**Total**	**547**					**40**	**427** ❄
					EB	306		7/13/06 Thu	7	28	18	239 ❄
					WB	242		7/13/06 Thu	16	29	22	189 ❄
Barnstable												
Five Corners Rd (Pond S of Rt 28											Site Code 7138	
2014	6/23/14	6/25/14	Clear	**5.7%**	**Total**	**1,882**		**6/24/14 Tue**	**8**	**149**	**148**	**1,675**
					NB	922	*30*			56	81	821
					SB	959	*28*			93	67	854
2011	6/15/11	6/17/11	Overcast	**11.0%**	**Total**	**1,995**		**6/16/11 Thu**	**17**	**152**	**125**	**1,776**
					NB	983	*37*			75	56	875
					SB	1,004	*36*			77	68	894
2008	6/3/08	6/5/08	Mixed	**5.3%**	**Total**	**1,924**		**6/3/08 Tue**	**15**	**185**	**145**	**1,712**
					NB	892		6/3/08 Tue	15	91	62	794
					SB	1,031		6/3/08 Tue	15	94	83	918
2005	6/6/05	6/8/05	Clear	**6.6%**	**Total**	**2,020**		**6/6/05 Mon**	**15**	**175**	**133**	**1,717**
					NB	937		6/6/05 Mon	15	87	62	796
					SB	1,076		6/7/05 Tue	7	107	70	915
Barnstable												
Fuller Rd E of Wedgewood Dr											Site Code 7196	
2012	5/30/12	6/1/12	Mixed		**Total**	**843**		**5/31/12 Thu**	**8**	**81**	**75**	**780**
					EB	434				49	39	401
					WB	406				33	36	376
2011	6/15/11	6/17/11	Overcast		**Total**	**980**		**6/16/11 Thu**	**16**	**96**	**97**	**872**
					EB	482				35	39	429
					WB	492				61	58	438
2009	6/30/09	7/2/09	Clear		**Total**	**995**		**7/1/09 Wed**	**17**	**90**	**73**	**821**
					EB	427	*35*	7/1/09 Wed	8	46	26	352
					WB	568	*36*	7/1/09 Wed	17	63	45	469

Barnstable 2004-2014 Traffic Counts

Year	Begin Date	End Date	Weather	% Trucks	Dir.	Axle Adj. ADT	*Speed MPH*	PEAK HOUR DATA [Date&Day	Hour	Vol]	Four~ Five	AADT
2006	6/20/06	6/22/06	Clear	**4.1%**	**Total**	**918**		**6/22/06 Thu**	**14**	**85**	**72**	**789**
					EB	454		6/21/06 Wed	8	44	24	390
					WB	463		6/21/06 Wed	16	51	48	398

Barnstable

High School Rd N of South St

Site Code 7191

2013	6/17/13	6/18/13	Clear	**5.0%**	**Total**	**3,413**		**6/18/13 Tue**	**11**	**341**	**214**	**3,038**
					NB	1,536	*27*			152	76	1,367
					SB	1,882	*26*			189	137	1,675
2011	6/13/11	6/15/11	Overcast		**Total**	**3,351**		**6/14/11 Tue**	**12**	**311**	**237**	**2,982**
					NB	1,492				157	94	1,328
					SB	1,857				154	143	1,653
2010	8/11/10	8/13/10	Clear	**3.2%**	**Total**	**3,521**		**8/12/10 Thu**	**12**	**307**	**217**	**2,676**
					NB	1,384		8/12/10 Thu	11	104	83	1,052
					SB	2,135		8/12/10 Thu	12	208	134	1,623
2007	8/21/07	8/23/07	Overcast	**3.3%**	**Total**	**3,570**		**8/22/07 Wed**	**12**	**328**	**234**	**2,820**
					NB	1,415		8/22/07 Wed	12	164	82	1,118
					SB	2,154		8/23/07 Thu	12	187	152	1,702
2004	6/21/04	6/23/04	Clear		**Total**	**3,353**		**6/22/04 Tue**	**13**	**317**	**234**	**2,850**
					NB	1,280		6/22/04 Tue	12	122	83	1,088
					SB	2,064		6/22/04 Tue	13	207	150	1,754
2004	6/14/04	6/16/04	Clear		**Total**	**3,346**		**6/15/04 Tue**	**12**	**382**	**218**	**2,844**
					NB	1,272		6/14/04 Mon	12	177	77	1,081
					SB	2,069		6/15/04 Tue	12	227	142	1,759
2004	6/8/04	6/11/04	Clear		**Total**	**3,486**		**6/11/04 Fri**	**12**	**341**	**223**	**2,963**
					NB	1,366		6/11/04 Fri	12	162	87	1,161
					SB	2,114		6/11/04 Fri	12	180	136	1,797

Barnstable

High School Rd Ext N of Main St (Hyannis)

Site Code 21119

2006	7/10/06	7/14/06			**Total**	**6,423**					**517**	**5,010** ❄
					NB	3,330		7/13/06 Thu	12	305	281	2,597 ❄
					SB	3,093		7/11/06 Tue	13	264	236	2,413 ❄

Barnstable

Huckins Neck Rd W of Rt 132

Site Code 20287

2012	7/23/12	7/25/12	Mixed		**Total**	**1,485**		**7/24/12 Tue**	**17**	**128**	**121**	**1,129**
					EB	761				60	55	578
					WB	726				67	64	552
2006	7/10/06	7/14/06			**Total**	**1,591**					**119**	**1,241** ❄
					EB	677		7/13/06 Thu	12	90	42	528 ❄
					WB	914		7/14/06 Fri	12	94	77	713 ❄

Barnstable

Hyannis Rd S of Rt 6A

Site Code 20288

2012	5/21/12	5/23/12	Mixed		**Total**	**5,235**		**5/22/12 Tue**	**12**	**467**	**465**	**5,026**
					NB	2,651				228	214	2,545
					SB	2,585				239	251	2,482

Barnstable 2004-2014 Traffic Counts

Year	Begin Date	End Date	Weather	% Trucks	Dir.	Axle Adj. ADT	*Speed MPH*	PEAK HOUR DATA [Date&Day	Hour	Vol]	Four~ Five	AADT
2008	6/2/08	6/5/08	Mixed		**Total**	**5,509**		**6/3/08 Tue**	**12**	**548**	**442**	**4,903**
					NB	2,766		6/3/08 Tue	8	268	208	2,462
					SB	2,742		6/3/08 Tue	12	287	234	2,440
2007	6/20/07	6/22/07	Clear	**3.5%**	**Total**	**6,516**		**6/22/07 Fri**	**15**	**610**	**560**	**5,604**
					NB	3,312		6/20/07 Wed	17	346	255	2,848
					SB	3,207		6/21/07 Thu	16	341	306	2,758
2006	6/19/06	6/22/06	Clear		**Total**	**6,191**		**6/19/06 Mon**	**13**	**550**	**514**	**5,324**
					NB	3,105		6/20/06 Tue	17	300	247	2,670
					SB	3,090		6/21/06 Wed	16	289	267	2,657
2005	6/1/05	6/3/05	Clear	**6.6%**	**Total**	**6,116**		**6/3/05 Fri**	**12**	**530**	**515**	**5,199**
					NB	3,046		6/1/05 Wed	17	294	242	2,589
					SB	3,067		6/2/05 Thu	16	305	273	2,607

Barnstable

Independence Park Dr N of Rt 132

Site Code 20289

2012	7/23/12	7/25/12	Mixed		**Total**	**13,871**		**7/24/12 Tue**	**12**	**1,273**	**1,131**	**10,542**
					NB	6,555				546	509	4,982
					SB	7,314				727	622	5,559
2008	7/23/08	7/25/08	Mixed		**Total**	**15,142**		**7/24/08 Thu**	**12**	**1,377**	**1,212**	**11,811**
					NB	6,840		7/23/08 Wed	13	598	535	5,335
					SB	8,303		7/24/08 Thu	12	783	677	6,476
2006	8/14/06	8/16/06	Clear		**Total**	**15,544**		**8/15/06 Tue**	**15**	**1,423**	**1,275**	**12,280**
					NB	7,388		8/15/06 Tue	14	645	599	5,837
					SB	8,160		8/15/06 Tue	12	802	677	6,446

Barnstable

Info Ctr Connector S of Rt 6 Ramp EB

Site Code 20924

2006	7/17/06	7/21/06			**Total**	**424**		**7/17/06 Mon**	**14**	**54**	**26**	**331** ❄
					SB	424		7/17/06 Mon	14	54	26	331 ❄

Barnstable

Kidds Hill Rd E of Phinneys Ln

Site Code 20290

2012	5/21/12	5/23/12	Mixed		**Total**	**1,634**		**5/22/12 Tue**	**8**	**196**	**145**	**1,569**
					EB	813				140	34	780
					WB	822				56	111	789
2006	7/10/06	7/14/06			**Total**	**2,794**					**214**	**2,179** ❄
					EB	1,300		7/13/06 Thu	12	167	97	1,014 ❄
					WB	1,494		7/12/06 Wed	16	182	117	1,165 ❄

Barnstable

Lewis Bay Rd N of South St

Site Code 20291

2012	7/25/12	7/27/12	Clear		**Total**	**7,561**		**7/26/12 Thu**	**11**	**542**	**461**	**5,746**
					NB	6,392				472	349	4,858
					SB	1,170				70	113	889
2009	8/3/09	8/5/09	Clear		**Total**	**7,064**		**8/5/09 Wed**	**14**	**556**	**463**	**5,369**
					NB	6,013		8/3/09 Mon	14	468	386	4,570
					SB	1,050		8/5/09 Wed	12	112	77	798

Barnstable 2004-2014 Traffic Counts

Year	Begin Date	End Date	Weather	% Trucks	Dir.	Axle Adj. ADT	*Speed MPH*	PEAK HOUR DATA [Date&Day	Hour	Vol]	Four~ Five	AADT
2004	6/1/04	6/4/04	Overcast		**Total**	**3,353**		**6/1/04 Tue**	**14**	**272**	**240**	**2,850**
					NB	3,000		6/1/04 Tue	14	244	220	2,550
					SB	343		6/3/04 Thu	14	32	18	292

Barnstable
Lincoln Rd S of Rt 28

Site Code 20292

2013	8/13/13	8/15/13	Clear		**Total**	**3,146**		**8/14/13 Wed**	**16**	**269**	**261**	**2,391**
					NB	1,605				139	122	1,220
					SB	1,536				131	139	1,167
2009	7/14/09	7/16/09	Overcast		**Total**	**3,311**		**7/15/09 Wed**	**17**	**281**	**261**	**2,549**
					NB	1,680		7/15/09 Wed	17	155	125	1,294
					SB	1,631		7/14/09 Tue	17	142	135	1,256
2005	8/24/05	8/26/05	Clear		**Total**	**3,319**		**8/25/05 Thu**	**17**	**277**	**229**	**2,589**
					NB	1,716		8/24/05 Wed	17	133	107	1,338
					SB	1,601		8/25/05 Thu	17	149	123	1,249

Barnstable
Lumbert Mill Rd N of Rt 28

Site Code 20293

2005	6/8/05	6/10/05	Clear		**Total**	**2,467**		**6/8/05 Wed**	**17**	**205**	**181**	**2,097**
					NB	1,364		6/8/05 Wed	17	139	129	1,159
					SB	1,096		6/9/05 Thu	8	94	52	932

Barnstable
Lumbert Mill Rd S of Rt 28

Site Code 21063

2005	6/8/05	6/10/05	Clear		**Total**	**1,084**		**6/8/05 Wed**	**15**	**104**	**69**	**921**
					NB	508		6/8/05 Wed	15	61	33	432
					SB	573		6/9/05 Thu	8	61	36	487

Barnstable
Lumbert Mill Rd S of Westminster Rd

Site Code 7199

2014	7/9/14	7/11/14	Overcast	**4.8%**	**Total**	**1,398**		**7/10/14 Thu**	**16**	**109**	**98**	**1,062**
					NB	680	*29*			63	55	517
					SB	719	*29*			46	43	546
2012	5/23/12	5/25/12	Overcast		**Total**	**1,203**		**5/24/12 Thu**	**16**	**95**	**91**	**1,155**
					NB	571				51	55	548
					SB	629				44	36	604
2011	6/15/11	6/17/11	Overcast	**3.4%**	**Total**	**793**		**6/16/11 Thu**	**17**	**79**	**43**	**706**
					NB	340	*33*			42	18	303
					SB	452	*33*			37	24	402
2008	6/3/08	6/5/08	Mixed	**6.4%**	**Total**	**750**		**6/5/08 Thu**	**8**	**65**	**48**	**668**
					NB	335		6/3/08 Tue	14	30	22	298
					SB	417		6/5/08 Thu	8	47	26	371
2005	6/7/05	6/9/05	Clear	**7.5%**	**Total**	**927**		**6/8/05 Wed**	**17**	**93**	**60**	**788**
					NB	418		6/8/05 Wed	15	48	30	355
					SB	511		6/8/05 Wed	8	55	30	434

Barnstable 2004-2014 Traffic Counts

Year	Begin Date	End Date	Weather	% Trucks	Dir.	Axle Adj. ADT	*Speed MPH*	PEAK HOUR DATA [Date&Day	Hour	Vol]	Four~ Five	AADT
Barnstable Yarmouth												
Main St (Hyannis) @ Barn/Yarm TL											Site Code 20295	
2013	5/28/13	5/30/13	Clear		**Total**	**12,819**		**5/29/13 Wed**	**15**	**1,130**	**1,011**	**12,306**
					EB	6,609				739	636	6,345
					WB	6,210				391	375	5,962
2010	6/21/10	6/23/10	Clear		**Total**	**12,472**		**6/21/10 Mon**	**14**	**970**	**909**	**11,100**
					EB	6,102		6/21/10 Mon	17	522	477	5,431
					WB	6,369		6/22/10 Tue	9	520	432	5,668
2009	7/8/09	7/10/09	Clear		**Total**	**16,706**		**7/8/09 Wed**	**15**	**1,377**	**1,283**	**12,864**
					EB	8,884		7/9/09 Thu	15	816	676	6,841
					WB	7,819		7/8/09 Wed	15	694	607	6,021
2008	6/3/08	6/6/08	Mixed		**Total**	**14,075**		**6/5/08 Thu**	**15**	**1,195**	**1,077**	**12,527**
					EB	7,183		6/5/08 Thu	15	720	655	6,393
					WB	6,892		6/4/08 Wed	8	631	422	6,134
2007	6/5/07	6/8/07	Overcast		**Total**	**14,054**		**6/7/07 Thu**	**8**	**1,101**	**895**	**12,086**
					EB	9,555		6/6/07 Wed	15	868	756	8,217
					WB	4,498		6/7/07 Thu	8	451	139	3,868
2006	8/8/06	8/10/06	Clear		**Total**	**16,244**		**8/8/06 Tue**	**15**	**1,156**	**1,094**	**12,833**
					EB	8,355		8/8/06 Tue	16	718	667	6,600
					WB	7,893		8/10/06 Thu	8	681	427	6,235
2004	6/1/04	6/4/04	Overcast		**Total**	**12,657**		**6/3/04 Thu**	**15**	**1,019**	**896**	**10,758**
					EB	6,236		6/3/04 Thu	15	540	490	5,301
					WB	6,413		6/4/04 Fri	13	488	405	5,451
Barnstable												
Main St (Hyannis) W of Cedar St											Site Code 7190	
2012	7/25/12	7/27/12	Clear	**2.9%**	**Total**	**11,545**		**7/26/12 Thu**	**9**	**800**	**663**	**8,774**
					EB	5,590	*24*			331	334	4,248
					WB	5,953	*17*			469	330	4,524
2011	6/13/11	6/15/11	Overcast		**Total**	**13,598**		**6/14/11 Tue**	**15**	**1,141**	**1,027**	**12,102**
					EB	6,642				627	550	5,911
					WB	6,955				514	477	6,190
2009	7/14/09	7/16/09	Clear		**Total**	**8,117**		**7/14/09 Tue**	**18**	**523**	**480**	**6,250**
					EB	3,907		7/14/09 Tue	21	290	226	3,008
					WB	4,207		7/16/09 Thu	8	327	254	3,239
2006	8/8/06	8/10/06	Clear	**2.6%**	**Total**	**11,748**		**8/8/06 Tue**	**14**	**859**	**626**	**9,281**
					EB	5,146		8/8/06 Tue	14	419	280	4,065
					WB	6,606		8/10/06 Thu	8	516	346	5,219
Barnstable												
Main St (Hyannis) W of Center St											Site Code 20296	
2009	7/8/09	7/10/09	Clear		**Total**	**12,741**		**7/9/09 Thu**	**16**	**889**	**876**	**9,811**
					WB	12,741		7/9/09 Thu	16	889	876	9,811

Barnstable 2004-2014 Traffic Counts

Year	Begin Date	End Date	Weather	% Trucks	Dir.	Axle Adj. ADT	*Speed MPH*	PEAK HOUR DATA [Date&Day	Hour	Vol]	Four~ Five	AADT
2004	6/7/04	6/10/04	Overcast		**Total**	**12,870**		**6/9/04 Wed**	**16**	**984**	**941**	**10,940**
					WB	12,870		6/9/04 Wed	16	984	941	10,940
2004	6/2/04	6/4/04	Overcast		**Total**	**12,037**		**6/4/04 Fri**	**12**	**956**	**834**	**10,231**
					WB	12,037		6/4/04 Fri	12	956	834	10,231

Barnstable

Main St (Hyannis) W of Ocean St

Site Code 21039

Year	Begin Date	End Date	Weather	% Trucks	Dir.	Axle Adj. ADT	*Speed MPH*	PEAK HOUR DATA [Date&Day	Hour	Vol]	Four~ Five	AADT
2004	6/21/04	6/23/04	Clear		**Total**	**11,233**		**6/21/04 Mon**	**16**	**831**	**782**	**9,548**
					WB	11,233		6/21/04 Mon	16	831	782	9,548
2004	6/16/04	6/18/04	Clear		**Total**	**11,667**		**6/17/04 Thu**	**17**	**842**	**777**	**9,917**
					WB	11,667		6/17/04 Thu	17	842	777	9,917
2004	6/14/04	6/16/04	Clear		**Total**	**10,002**		**6/15/04 Tue**	**15**	**827**	**759**	**8,502**
					WB	10,002		6/15/04 Tue	15	827	759	8,502
2004	6/7/04	6/10/04	Clear		**Total**	**11,368**		**6/9/04 Wed**	**16**	**844**	**835**	**9,663**
					WB	11,368		6/9/04 Wed	16	844	835	9,663
2004	6/2/04	6/4/04	Clear		**Total**	**10,765**		**6/2/04 Wed**	**15**	**852**	**729**	**9,150**
					WB	10,765		6/2/04 Wed	15	852	729	9,150

Barnstable

Main St (Hyannis) Btwn Stevens St & Sea St

Site Code 20979

Year	Begin Date	End Date	Weather	% Trucks	Dir.	Axle Adj. ADT	*Speed MPH*	PEAK HOUR DATA [Date&Day	Hour	Vol]	Four~ Five	AADT
2004	6/21/04	6/24/04	Clear		**Total**	**8,742**		**6/21/04 Mon**	**17**	**696**	**644**	**7,431**
					WB	8,742		6/21/04 Mon	17	696	644	7,431
2004	6/16/04	6/18/04	Clear		**Total**	**7,722**		**6/17/04 Thu**	**17**	**707**	**657**	**6,564**
					WB	7,460		6/17/04 Thu	17	707	657	6,341
2004	6/8/04	6/11/04	Mixed		**Total**	**8,365**		**6/8/04 Tue**	**16**	**722**	**696**	**7,110**
					WB	8,365		6/8/04 Tue	16	722	696	7,110

Barnstable

Main St (Hyannis) W of Winter St

Site Code 21280

Year	Begin Date	End Date	Weather	% Trucks	Dir.	Axle Adj. ADT	*Speed MPH*	PEAK HOUR DATA [Date&Day	Hour	Vol]	Four~ Five	AADT
2012	7/25/12	7/27/12	Clear		**Total**	**7,258**		**7/26/12 Thu**	**18**	**481**	**441**	**5,516**

Barnstable

Main St (Hyannis) W of Yarmouth Rd

Site Code 20297

Year	Begin Date	End Date	Weather	% Trucks	Dir.	Axle Adj. ADT	*Speed MPH*	PEAK HOUR DATA [Date&Day	Hour	Vol]	Four~ Five	AADT
2013	5/28/13	5/30/13	Clear		**Total**	**18,189**		**5/29/13 Wed**	**16**	**1,578**	**1,509**	**17,461**
					EB	6,382				628	545	6,127
					WB	11,810				950	964	11,338

Barnstable 2004-2014 Traffic Counts

Year	Begin Date	End Date	Weather	% Trucks	Dir.	Axle Adj. ADT	*Speed MPH*	PEAK HOUR DATA [Date&Day	Hour	Vol]	Four~ Five	AADT
2009	7/8/09	7/10/09	Clear		**Total**	**19,923**		**7/8/09 Wed**	**16**	**1,523**	**1,448**	**15,341**
					EB	5,929		7/8/09 Wed	16	534	428	4,565
					WB	13,994		7/9/09 Thu	16	1,050	1,020	10,775
2004	6/21/04	6/25/04	Mixed		**Total**	**20,805**		**6/22/04 Tue**	**15**	**1,554**	**1,422**	**17,684**
2004	6/16/04	6/18/04	Mixed		**Total**	**21,903**		**6/17/04 Thu**	**15**	**1,619**	**1,527**	**18,618**
2004	6/14/04	6/16/04	Clear		**Total**	**20,911**		**6/14/04 Mon**	**16**	**1,690**	**1,622**	**17,774**
					EB	5,212		6/14/04 Mon	16	542	491	4,430
					WB	15,699		6/15/04 Tue	15	1,165	1,130	13,344
2004	6/7/04	6/11/04	Clear		**Total**	**21,687**		**6/7/04 Mon**	**15**	**1,729**	**1,633**	**18,434**
					EB	5,331		6/7/04 Mon	15	552	461	4,531
					WB	16,353		6/7/04 Mon	16	1,184	1,172	13,900
2004	6/1/04	6/4/04	Clear		**Total**	**21,588**		**6/2/04 Wed**	**16**	**1,624**	**1,632**	**18,350**
					EB	5,354		6/4/04 Fri	17	504	464	4,551
					WB	16,238		6/3/04 Thu	16	1,197	1,169	13,802

Barnstable

Main St (M Mills) N of Rt 28

Site Code 21064

2005	6/7/05	6/9/05	Clear		**Total**	**3,133**		**6/8/05 Wed**	**17**	**285**	**242**	**2,663**
					NB	1,875		6/8/05 Wed	17	198	185	1,594
					SB	1,260		6/8/05 Wed	8	121	56	1,071

Barnstable

Mary Dunn Rd S of Rt 6A

Site Code 20299

2013	8/26/13	8/28/13	Overcast		**Total**	**4,824**		**8/27/13 Tue**	**16**	**487**	**473**	**3,666**
2008	6/2/08	6/5/08	Mixed		**Total**	**4,331**		**6/4/08 Wed**	**16**	**494**	**463**	**3,855**
					NB	2,229		6/4/08 Wed	17	316	298	1,984
					SB	2,101		6/4/08 Wed	8	235	165	1,870
2007	6/20/07	6/22/07	Clear	**6.4%**	**Total**	**5,100**		**6/20/07 Wed**	**16**	**551**	**515**	**4,386**
					NB	2,649		6/20/07 Wed	16	371	340	2,278
					SB	2,449		6/20/07 Wed	14	232	174	2,106
2005	8/22/05	8/24/05	Clear		**Total**	**5,165**		**8/23/05 Tue**	**16**	**507**	**499**	**4,029**
					NB	2,578		8/23/05 Tue	17	319	315	2,011
					SB	2,581		8/24/05 Wed	8	277	183	2,013

Barnstable

Mary Dunn Rd N of Independence Park

Site Code 20298

2014	5/27/14	5/30/14	Overcast		**Total**	**5,363**		**5/28/14 Wed**	**14**	**547**	**454**	**5,148**
					NB	3,678				312	354	3,531
					SB	1,688				236	101	1,620

Barnstable 2004-2014 Traffic Counts

Year	Begin Date	End Date	Weather	% Trucks	Dir.	Axle Adj. ADT	*Speed MPH*	PEAK HOUR DATA [Date&Day	Hour	Vol]	Four~ Five	AADT
2013	8/26/13	8/28/13	Overcast		**Total**	**5,949**		**8/27/13 Tue**	**16**	**603**	**576**	**4,521**
					NB	2,781				348	334	2,114
					SB	3,167				254	243	2,407
2006	7/11/06	7/17/06			**Total**	**7,277**					**721**	**5,676** ❄
					NB	3,719		7/12/06 Wed	16	523	468	2,901 ❄
					SB	3,557		7/13/06 Thu	11	378	252	2,774 ❄

Barnstable

Mary Dunn Rd S of Independence Park Dr

Site Code 21126

2006	7/11/06	7/17/06			**Total**	**189**					**11**	**147** ❄
					NB	71		7/11/06 Tue	14	22	4	55 ❄
					SB	118		7/12/06 Wed	12	20	7	92 ❄

Barnstable

Mitchells Wa W of Megan Rd/Pinegrove Av

Site Code 21118

2006	7/10/06	7/14/06			**Total**	**1,200**					**103**	**936** ❄
					EB	619		7/11/06 Tue	15	57	46	483 ❄
					WB	581		7/12/06 Wed	17	68	57	453 ❄

Sandwich Barnstable

Newtown Rd @ Sand/Barn TL

Site Code 20938

2009	8/18/09	8/20/09	Clear		**Total**	**1,886**		**8/19/09 Wed**	**16**	**173**	**172**	**1,433**
					NB	966		8/19/09 Wed	16	92	87	734
					SB	915		8/19/09 Wed	17	87	84	695
2005	7/20/05	7/22/05	Clear		**Total**	**2,137**		**7/21/05 Thu**	**17**	**187**	**166**	**1,645**
					NB	1,080		7/21/05 Thu	17	94	80	832
					SB	1,058		7/20/05 Wed	17	105	86	815

Barnstable

North St W of Barnstable Rd

Site Code 7134

2013	6/19/13	6/21/13	Clear	**4.8%**	**Total**	**9,258**		**6/20/13 Thu**	**12**	**736**	**690**	**8,240**
					EB	5,317	*26*			409	372	4,732
					WB	3,938	*29*			327	317	3,505
2011	6/13/11	6/15/11	Overcast		**Total**	**9,018**		**6/14/11 Tue**	**15**	**728**	**702**	**8,026**
					EB	4,951				408	382	4,406
					WB	4,069				320	320	3,621
2010	8/18/10	8/20/10	Clear		**Total**	**10,351**		**8/20/10 Fri**	**12**	**760**	**718**	**7,867**
2009	7/14/09	7/16/09	Overcast		**Total**	**10,641**		**7/15/09 Wed**	**16**	**786**	**769**	**8,194**
					EB	4,549		7/15/09 Wed	16	372	365	3,503
					WB	6,094		7/14/09 Tue	12	472	405	4,692
2008	6/3/08	6/6/08	Mixed		**Total**	**9,121**		**6/5/08 Thu**	**12**	**763**	**716**	**8,118**
					EB	4,953		6/3/08 Tue	16	399	377	4,408
					WB	4,168		6/4/08 Wed	12	439	339	3,710
2007	8/21/07	8/23/07	Overcast		**Total**	**10,501**		**8/23/07 Thu**	**13**	**823**	**805**	**8,296**
					EB	6,071		8/23/07 Thu	15	460	441	4,796
					WB	4,425		8/23/07 Thu	14	371	364	3,496

Barnstable 2004-2014 Traffic Counts

Year	Begin Date	End Date	Weather	% Trucks	Dir.	Axle Adj. ADT	*Speed MPH*	PEAK HOUR DATA [Date&Day	Hour	Vol]	Four~ Five	AADT
2004	6/21/04	6/24/04	Clear		**Total**	**10,486**		**6/24/04 Thu**	**12**	**897**	**822**	**8,913**
					EB	6,315		6/22/04 Tue	14	534	469	5,368
					WB	4,165		6/22/04 Tue	15	372	352	3,540
2004	6/14/04	6/18/04	Clear		**Total**	**8,879**		**6/16/04 Wed**	**13**	**925**	**703**	**7,547**
					EB	5,159		6/16/04 Wed	13	600	371	4,385
					WB	3,715		6/18/04 Fri	16	404	332	3,158
2004	6/8/04	6/11/04	Clear		**Total**	**10,451**		**6/10/04 Thu**	**15**	**858**	**789**	**8,883**
					EB	6,289		6/10/04 Thu	13	512	441	5,346
					WB	4,154		6/10/04 Thu	16	369	347	3,531

Barnstable

North St W of Stevens St

Site Code 21043

2004	6/14/04	6/18/04	Clear		**Total**	**13,813**		**6/17/04 Thu**	**13**	**1,280**	**1,079**	**11,741**
					EB	6,074		6/18/04 Fri	12	548	427	5,163
					WB	7,727		6/17/04 Thu	13	816	652	6,568

Barnstable

Nye Rd N of Lumbert Mill Rd

Site Code 7203

2014	7/9/14	7/11/14	Overcast	**11.5%**	**Total**	**1,655**		**7/10/14 Thu**	**17**	**152**	**124**	**1,258**
					NB	827				88	72	629
					SB	831				64	53	632
2012	5/23/12	5/25/12	Overcast		**Total**	**1,872**		**5/24/12 Thu**	**16**	**165**	**160**	**1,797**
					NB	958				99	99	920
					SB	913				66	62	876
2011	6/15/11	6/17/11	Clear	**3.2%**	**Total**	**1,479**		**6/16/11 Thu**	**15**	**127**	**101**	**1,316**
					NB	776	*28*			82	55	691
					SB	701	*31*			45	46	624
2008	6/3/08	6/5/08	Mixed	**3.9%**	**Total**	**1,387**		**6/3/08 Tue**	**15**	**138**	**114**	**1,234**
					NB	734		6/3/08 Tue	15	89	76	653
					SB	652		6/5/08 Thu	8	72	39	580
2005	6/8/05	6/10/05	Clear	**3.7%**	**Total**	**1,568**		**6/8/05 Wed**	**17**	**152**	**114**	**1,333**
					NB	825		6/8/05 Wed	17	92	74	701
					SB	741		6/9/05 Thu	8	82	39	630

Barnstable

Oak St W of Rt 132

Site Code 21109

2006	7/10/06	7/14/06			**Total**	**4,240**					**418**	**3,307** ❄
					EB	2,222		7/10/06 Mon	8	326	162	1,733 ❄
					WB	2,019		7/14/06 Fri	16	258	255	1,575 ❄

Barnstable

Oak St @ Rt 6 Overpass

Site Code 20818

2006	6/19/06	6/22/06	Clear		**Total**	**3,736**		**6/21/06 Wed**	**17**	**377**	**361**	**3,213**
					NB	1,945		6/20/06 Tue	8	273	132	1,673
					SB	1,796		6/20/06 Tue	16	246	230	1,545

Barnstable 2004-2014 Traffic Counts

Year	Begin Date	End Date	Weather	% Trucks	Dir.	Axle Adj. ADT	Speed MPH	PEAK HOUR DATA [Date&Day	Hour	Vol]	Four~ Five	AADT
Barnstable												
Oakmount Rd E of Althea Dr											Site Code 21130	
2006	7/27/06	8/2/06			**Total**	**1,998**					**182**	**1,568** ❄
					EB	1,044		7/31/06 Mon	16	127	119	820 ❄
					WB	953		7/27/06 Thu	12	108	63	748 ❄
Barnstable												
Ocean Av S of Sea St											Site Code 7135	
2011	6/13/11	6/15/11	Overcast		**Total**	**2,594**		**6/14/11 Tue**	**14**	**242**	**211**	**2,309**
					NB	1,299				123	92	1,156
					SB	1,293				120	118	1,151
2010	8/11/10	8/13/10	Clear	**2.7%**	**Total**	**3,675**		**8/11/10 Wed**	**16**	**345**	**344**	**2,793**
					NB	1,765		8/11/10 Wed	17	159	148	1,341
					SB	1,904		8/12/10 Thu	16	199	196	1,447
2007	8/6/07	8/8/07	Mixed	**5.2%**	**Total**	**3,858**		**8/7/07 Tue**	**17**	**363**	**361**	**3,048**
					NB	1,833		8/7/07 Tue	16	164	162	1,448
					SB	2,028		8/7/07 Tue	17	208	199	1,602
2004	6/21/04	6/23/04	Clear		**Total**	**3,412**		**6/21/04 Mon**	**16**	**310**	**303**	**2,900**
					NB	1,621		6/21/04 Mon	15	149	124	1,378
					SB	1,796		6/22/04 Tue	16	183	180	1,527
Barnstable												
Ocean St N of Old Colony Rd											Site Code 7192	
2014	7/22/14	7/24/14	Mixed		**Total**	**5,419**		**7/23/14 Wed**	**17**	**474**	**402**	**4,118**
2011	6/13/11	6/15/11	Overcast	**4.5%**	**Total**	**4,136**		**6/14/11 Tue**	**14**	**361**	**313**	**3,681**
					SB	4,136	*28*			361	313	3,681
2008	7/29/08	7/31/08	Clear	**6.7%**	**Total**	**5,439**		**7/29/08 Tue**	**14**	**438**	**403**	**4,242**
					SB	5,439		7/29/08 Tue	14	438	403	4,242
2005	8/9/05	8/11/05	Overcast	**7.3%**	**Total**	**6,007**		**8/11/05 Thu**	**8**	**491**	**414**	**4,685**
					SB	6,007		8/11/05 Thu	8	491	414	4,685
Barnstable												
Ocean St S of South St &Old Colony Rd											Site Code 20303	
2013	5/28/13	5/30/13	Overcast		**Total**	**5,861**		**5/29/13 Wed**	**14**	**435**	**382**	**5,627**
					NB	2,913				231	181	2,796
					SB	2,951				204	200	2,833
2009	8/11/09	8/13/09	Overcast		**Total**	**8,568**		**8/12/09 Wed**	**12**	**672**	**574**	**6,512**
					NB	4,024		8/11/09 Tue	17	302	270	3,058
					SB	4,549		8/12/09 Wed	8	386	304	3,457
2006	7/18/06	7/20/06	Clear		**Total**	**8,755**		**7/19/06 Wed**	**11**	**706**	**624**	**6,829**
					NB	3,499		7/19/06 Wed	11	273	257	2,729
					SB	5,256		7/19/06 Wed	11	433	366	4,100

Barnstable 2004-2014 Traffic Counts

Year	Begin Date	End Date	Weather	% Trucks	Dir.	Axle Adj. ADT	Speed MPH	PEAK HOUR DATA [Date&Day	Hour	Vol]	Four~ Five	AADT
Barnstable												
Old Colony N of South St											Site Code 7193	
2012	6/5/12	6/7/12	Overcast	**4.3%**	**Total**	**6,855**		**6/6/12 Wed**	**15**	**602**	**481**	**6,101**
							31					
2011	8/9/11	8/11/11	Clear		**Total**	**9,223**		**8/10/11 Wed**	**12**	**661**	**613**	**7,009**
					NB	9,223				661	613	7,009
2009	7/14/09	7/16/09	Clear	**3.4%**	**Total**	**9,349**		**7/16/09 Thu**	**12**	**685**	**606**	**7,199**
					NB	9,349	*34*	7/16/09 Thu	12	685	606	7,199
2006	7/18/06	7/20/06	Overcast	**9.0%**	**Total**	**9,284**		**7/19/06 Wed**	**14**	**637**	**588**	**7,242**
					NB	9,284		7/19/06 Wed	14	637	588	7,242
Barnstable												
Old Colony Rd S of South St & Ocean St											Site Code 20305	
2012	5/29/12	5/31/12	Mixed	**3.1%**	**Total**	**1,999**		**5/30/12 Wed**	**16**	**180**	**180**	**1,919**
					NB	881	*37*			64	60	846
					SB	1,121	*36*			116	120	1,076
Mashpee Barnstable												
Old Mill Rd @ Mash/Barn TL											Site Code 20256	
2012	5/30/12	6/1/12	Mixed		**Total**	**679**		**5/31/12 Thu**	**15**	**64**	**50**	**628**
					EB	312				33	23	289
					WB	368				32	27	340
2004	6/28/04	7/1/04	Clear		**Total**	**1,036**		**6/29/04 Tue**	**11**	**125**	**93**	**839**
					EB	498		6/29/04 Tue	11	75	50	403
					WB	532		6/30/04 Wed	8	57	42	431
Barnstable												
Old Post Rd E of Old Stage Rd											Site Code 7195	
2014	7/9/14	7/11/14	Clear	**2.7%**	**Total**	**897**		**7/10/14 Thu**	**16**	**97**	**94**	**682**
					EB	342	*25*			29	25	260
					WB	552	*25*			68	68	420
2011	8/9/11	8/11/11	Clear	**3.8%**	**Total**	**992**		**8/10/11 Wed**	**17**	**104**	**101**	**754**
					EB	400	*26*			36	32	304
					WB	591	*26*			68	70	449
2011	6/15/11	6/17/11	Overcast		**Total**	**933**		**6/16/11 Thu**	**17**	**97**	**97**	**830**
					EB	385				34	32	343
					WB	548				63	65	488
2008	7/29/08	7/31/08	Clear	**3.4%**	**Total**	**1,152**		**7/30/08 Wed**	**17**	**112**	**108**	**899**
					EB	510		7/30/08 Wed	8	61	39	398
					WB	642		7/30/08 Wed	17	84	70	501
2005	8/22/05	8/24/05	Clear	**2.7%**	**Total**	**1,195**		**8/23/05 Tue**	**16**	**136**	**122**	**932**
					EB	523		8/23/05 Tue	16	50	44	408
					WB	669		8/23/05 Tue	16	86	77	522

Barnstable 2004-2014 Traffic Counts

Year	Begin Date	End Date	Weather	% Trucks	Dir.	Axle Adj. ADT	*Speed MPH*	PEAK HOUR DATA [Date&Day	Hour	Vol]	Four~ Five	AADT
Barnstable												
Old Stage Rd N of Rt 28											Site Code 20339	
2014	7/9/14	7/11/14	Overcast		**Total**	**15,782**		**7/10/14 Thu**	**17**	**1,319**	**1,174**	**11,994**
					NB	7,621				755	630	5,792
					SB	8,160				564	545	6,202
2008	7/8/08	7/10/08	Clear		**Total**	**17,549**		**7/8/08 Tue**	**16**	**1,444**	**1,434**	**13,688**
					NB	8,171		7/8/08 Tue	16	834	817	6,373
					SB	9,374		7/9/08 Wed	8	861	617	7,312
2006	6/20/06	6/22/06	Clear		**Total**	**16,626**		**6/21/06 Wed**	**17**	**1,362**	**1,306**	**14,298**
					NB	7,921		6/20/06 Tue	17	789	746	6,812
					SB	8,708		6/22/06 Thu	8	766	559	7,489
Barnstable												
Old Stage Rd N of Skunknett Rd											Site Code 7194	
2013	6/17/13	6/19/13	Clear	**5.9%**	**Total**	**13,440**		**6/18/13 Tue**	**16**	**1,116**	**1,127**	**11,962**
					NB	6,895	*41*			696	692	6,137
					SB	6,545	*41*			420	436	5,825
2011	6/15/11	6/17/11	Clear		**Total**	**15,961**		**6/16/11 Thu**	**16**	**1,392**	**1,348**	**14,205**
					NB	7,931				606	575	7,059
					SB	8,031				786	774	7,148
2010	8/2/10	8/4/10	Clear	**7.0%**	**Total**	**14,787**		**8/2/10 Mon**	**17**	**1,270**	**1,128**	**11,238**
					NB	7,481		8/2/10 Mon	17	742	625	5,686
					SB	7,309		8/3/10 Tue	9	663	504	5,555
2008	6/2/08	6/5/08	Mixed		**Total**	**14,753**		**6/3/08 Tue**	**16**	**1,367**	**1,288**	**13,130**
					NB	7,531		6/3/08 Tue	16	846	791	6,703
					SB	7,224		6/4/08 Wed	8	722	497	6,429
2007	8/1/07	8/3/07	Clear	**8.4%**	**Total**	**15,767**		**8/2/07 Thu**	**16**	**1,301**	**1,280**	**12,456**
					NB	7,920		8/1/07 Wed	17	791	756	6,257
					SB	7,845		8/3/07 Fri	8	680	524	6,198
2004	7/13/04	7/15/04	Clear		**Total**	**15,830**		**7/14/04 Wed**	**17**	**1,504**	**1,436**	**12,189** ❄
					NB	8,014		7/13/04 Tue	17	934	853	6,171 ❄
					SB	7,818		7/14/04 Wed	8	705	582	6,020 ❄
2004	6/28/04	7/1/04	Clear		**Total**	**15,915**		**6/29/04 Tue**	**16**	**1,488**	**1,354**	**12,891** ❄
					NB	7,556		6/29/04 Tue	16	936	727	6,120 ❄
					SB	8,360		6/30/04 Wed	17	933	627	6,772 ❄
Barnstable												
Old Strawberry Hill Rd S of Rt 132											Site Code 21113	
2006	7/10/06	7/14/06			**Total**	**1,725**					**126**	**1,346** ❄
					NB	637		7/14/06 Fri	8	105	30	497 ❄
					SB	1,088		7/13/06 Thu	13	152	96	849 ❄
Barnstable												
Parker Rd S of 3rd Av											Site Code 7200	
2012	5/23/12	5/25/12	Overcast	**10.5%**	**Total**	**1,085**		**5/24/12 Thu**	**12**	**99**	**84**	**1,042**
					NB	529	*35*			50	52	508
					SB	554	*36*			49	32	532

Barnstable 2004-2014 Traffic Counts

Year	Begin Date	End Date	Weather	% Trucks	Dir.	Axle Adj. ADT	*Speed MPH*	PEAK HOUR DATA [Date&Day	Hour	Vol]	Four~ Five	AADT
2009	6/30/09	7/2/09	Clear	**4.1%**	**Total**	**1,381**		**7/2/09 Thu**	**13**	**146**	**85**	**1,139**
					NB	684	*35*	7/2/09 Thu	11	82	47	564
					SB	697	*34*	7/2/09 Thu	13	69	38	575
2006	7/18/06	7/20/06	Clear	**5.4%**	**Total**	**1,522**		**7/20/06 Thu**	**11**	**154**	**128**	**1,187**
					NB	750		7/19/06 Wed	16	84	78	585
					SB	769		7/20/06 Thu	12	93	50	600

Barnstable

Phinneys Ln N of Rt 132

Site Code 20309

2011	7/11/11	7/14/11			**Total**	**17,621**					**1,394**	**13,392** ❄
					NB	9,376					708	7,126 ❄
					SB	8,246					686	6,267 ❄
2010	6/21/10	6/23/10	Clear		**Total**	**9,897**		**6/21/10 Mon**	**17**	**874**	**764**	**8,808**
					NB	4,966		6/22/10 Tue	9	457	366	4,420
					SB	4,925		6/21/10 Mon	17	525	398	4,383
2006	8/14/06	8/16/06	Clear		**Total**	**9,182**		**8/14/06 Mon**	**16**	**745**	**709**	**7,254**
					NB	4,917		8/16/06 Wed	8	443	346	3,884
					SB	4,265		8/14/06 Mon	15	398	364	3,369
2004	6/23/04	6/25/04	Clear		**Total**	**9,991**		**6/25/04 Fri**	**17**	**862**	**833**	**8,492**
					NB	5,085		6/25/04 Fri	8	402	372	4,322
					SB	4,902		6/25/04 Fri	17	483	460	4,167

Barnstable

Phinneys Ln S of Rt 132

Site Code 20310

2011	7/11/11	7/14/11			**Total**	**14,054**					**1,136**	**10,681** ❄
					NB	7,325					528	5,567 ❄
					SB	6,730					608	5,115 ❄
2006	6/21/06	6/23/06	Clear		**Total**	**14,199**		**6/22/06 Thu**	**16**	**1,206**	**1,166**	**12,211**
					NB	7,387		6/23/06 Fri	12	613	514	6,353
					SB	6,810		6/22/06 Thu	16	685	652	5,857
2005	8/17/05	8/19/05	Clear		**Total**	**15,034**		**8/17/05 Wed**	**17**	**1,349**	**1,142**	**11,727**
					NB	6,894		8/19/05 Fri	15	561	501	5,377
					SB	8,138		8/17/05 Wed	17	919	642	6,348

Barnstable

Phinneys Ln N of Rt 28

Site Code 20311

2013	5/28/13	5/30/13	Clear		**Total**	**7,706**		**5/29/13 Wed**	**16**	**661**	**662**	**7,398**
2008	7/23/08	7/25/08	Mixed		**Total**	**7,867**		**7/23/08 Wed**	**16**	**657**	**656**	**6,136**
					NB	3,726		7/24/08 Thu	16	305	303	2,906
					SB	4,142		7/23/08 Wed	17	360	354	3,231
2007	8/6/07	8/8/07	Mixed	**5.4%**	**Total**	**8,153**		**8/7/07 Tue**	**17**	**671**	**636**	**6,441**
					NB	3,891		8/7/07 Tue	11	307	292	3,074
					SB	4,261		8/6/07 Mon	17	370	344	3,366

Barnstable 2004-2014 Traffic Counts

Year	Begin Date	End Date	Weather	% Trucks	Dir.	Axle Adj. ADT	Speed MPH	PEAK HOUR DATA [Date&Day	Hour	Vol]	Four~ Five	AADT
Barnstable												
Phinneys Ln N of Attucks Ln											Site Code 20849	
2006	6/21/06	6/23/06	Clear		**Total**	**9,220**		**6/21/06 Wed**	**13**	**771**	**713**	**7,929**
					NB	4,456		6/22/06 Thu	13	383	313	3,832
					SB	4,759		6/22/06 Thu	16	423	400	4,093
Barnstable												
Phinneys Ln S of Kidds Hill Rd											Site Code 20837	
2013	5/21/13	5/24/13	Clear	**9.4%**	**Total**	**7,578**		**5/24/13 Fri**	**16**	**664**	**646**	**7,275**
					NB	3,835	*41*			347	309	3,682
					SB	3,744	*42*			317	337	3,594
2012	5/21/12	5/23/12	Mixed		**Total**	**6,940**		**5/22/12 Tue**	**16**	**587**	**578**	**6,662**
2011	7/11/11	7/13/11	Clear		**Total**	**8,436**		**7/12/11 Tue**	**13**	**710**	**657**	**6,411**
					NB	4,220				326	290	3,207
					SB	4,216				383	368	3,204
2010	8/2/10	8/4/10	Clear		**Total**	**8,398**		**8/3/10 Tue**	**13**	**729**	**639**	**6,382**
					NB	4,151		8/4/10 Wed	9	390	299	3,155
					SB	4,245		8/3/10 Tue	13	374	341	3,226
2009	6/1/09	6/3/09	Clear		**Total**	**7,097**		**6/3/09 Wed**	**12**	**635**	**610**	**6,245**
					NB	3,490		6/2/09 Tue	8	329	277	3,071
					SB	3,607		6/1/09 Mon	16	335	331	3,174
2008	6/2/08	6/5/08	Mixed		**Total**	**6,993**		**6/3/08 Tue**	**12**	**611**	**547**	**6,224**
					NB	3,459		6/3/08 Tue	8	337	250	3,079
					SB	3,536		6/3/08 Tue	12	333	297	3,147
2007	8/1/07	8/3/07	Clear	**3.4%**	**Total**	**8,684**		**8/3/07 Fri**	**12**	**753**	**706**	**6,860**
					NB	4,417		8/1/07 Wed	17	400	366	3,489
					SB	4,271		8/3/07 Fri	12	402	340	3,374
2006	6/21/06	6/23/06	Clear		**Total**	**7,764**		**6/22/06 Thu**	**16**	**670**	**640**	**6,677**
					NB	3,881		6/22/06 Thu	17	341	291	3,338
					SB	3,878		6/22/06 Thu	16	367	348	3,335
2004	6/23/04	6/25/04	Clear		**Total**	**8,251**		**6/25/04 Fri**	**17**	**667**	**649**	**7,013**
Barnstable												
Pine Ave (Hyannis) Btwn Main St and South St											Site Code 7166	
2014	7/22/14	7/24/14	Clear	**2.1%**	**Total**	**469**		**7/23/14 Wed**	**13**	**38**	**28**	**356**
2011	6/13/11	6/15/11	Overcast	**2.3%**	**Total**	**549**		**6/14/11 Tue**	**7**	**108**	**32**	**489**
					SB	549	*21*			108	32	489

Barnstable 2004-2014 Traffic Counts

Year	Begin Date	End Date	Weather	% Trucks	Dir.	Axle Adj. ADT	*Speed MPH*	PEAK HOUR DATA [Date&Day	Hour	Vol]	Four~ Five	AADT
2009	7/14/09	7/16/09	Clear		**Total**	**464**		**7/15/09 Wed**	**12**	**41**	**33**	**357**
					SB	464		7/15/09 Wed	12	41	33	357
2008	7/29/08	7/31/08	Clear	**3.5%**	**Total**	**433**		**7/30/08 Wed**	**15**	**39**	**32**	**338**
					SB	433		7/30/08 Wed	15	39	32	338
2005	6/6/05	6/8/05	Overcast	**4.0%**	**Total**	**393**		**6/7/05 Tue**	**14**	**59**	**22**	**334**
					SB	393		6/7/05 Tue	14	59	22	334

Barnstable

Pine St (Centerville) E of South Main St

Site Code 7137

Year	Begin Date	End Date	Weather	% Trucks	Dir.	Axle Adj. ADT	*Speed MPH*	PEAK HOUR DATA [Date&Day	Hour	Vol]	Four~ Five	AADT
2014	7/9/14	7/11/14	Clear	**4.4%**	**Total**	**6,327**		**7/10/14 Thu**	**16**	**549**	**524**	**4,809**
					EB	3,070				284	263	2,333
					WB	3,257				265	260	2,475
2011	6/15/11	6/17/11	Clear	**5.6%**	**Total**	**6,637**		**6/16/11 Thu**	**15**	**540**	**494**	**5,907**
					EB	3,223	*45*			254	237	2,868
					WB	3,412	*37*			286	257	3,037
2008	7/29/08	7/31/08	Clear	**2.3%**	**Total**	**7,098**		**7/30/08 Wed**	**15**	**578**	**564**	**5,536**
					EB	3,644		7/30/08 Wed	15	296	279	2,842
					WB	3,456		7/30/08 Wed	17	294	286	2,696
2005	8/24/05	8/26/05	Clear	**2.5%**	**Total**	**7,504**		**8/24/05 Wed**	**15**	**645**	**592**	**5,853**
					EB	3,879		8/24/05 Wed	15	343	310	3,026
					WB	3,621		8/26/05 Fri	12	317	282	2,824

Barnstable

Pitchers Wa S of Bearses Wa

Site Code 21114

Year	Begin Date	End Date	Weather	% Trucks	Dir.	Axle Adj. ADT	*Speed MPH*	PEAK HOUR DATA [Date&Day	Hour	Vol]	Four~ Five	AADT
2006	7/10/06	7/14/06			**Total**	**6,426**					**530**	**5,012** ❄
					NB	2,927		7/13/06 Thu	13	358	195	2,283 ❄
					SB	3,499		7/12/06 Wed	16	416	335	2,729 ❄

Barnstable

Pleasant St S of Main St (Hyannis)

Site Code 21038

Year	Begin Date	End Date	Weather	% Trucks	Dir.	Axle Adj. ADT	*Speed MPH*	PEAK HOUR DATA [Date&Day	Hour	Vol]	Four~ Five	AADT
2004	6/2/04	6/4/04	Overcast		**Total**	**2,723**		**6/4/04 Fri**	**10**	**233**	**192**	**2,315**
					NB	1,495		6/4/04 Fri	10	122	103	1,271
					SB	1,221		6/4/04 Fri	12	131	89	1,038

Mashpee Barnstable

Quinaquisset Av @ Mash/Barn TL

Site Code 20261

Year	Begin Date	End Date	Weather	% Trucks	Dir.	Axle Adj. ADT	*Speed MPH*	PEAK HOUR DATA [Date&Day	Hour	Vol]	Four~ Five	AADT
2013	6/5/13	6/7/13	Clear		**Total**	**2,339**		**6/6/13 Thu**	**14**	**226**	**196**	**2,082**
					EB	1,168				118	103	1,040
					WB	1,171				109	93	1,042
2008	8/5/08	8/7/08	Mixed		**Total**	**3,082**		**8/6/08 Wed**	**17**	**273**	**242**	**2,342**
2007	6/25/07	6/27/07	Clear	**4.8%**	**Total**	**2,386**		**6/26/07 Tue**	**16**	**206**	**206**	**2,052**
					EB	1,158		6/25/07 Mon	16	105	103	996
					WB	1,228		6/26/07 Tue	17	107	102	1,056

Barnstable 2004-2014 Traffic Counts

Year	Begin Date	End Date	Weather	% Trucks	Dir.	Axle Adj. ADT	*Speed MPH*	PEAK HOUR DATA [Date&Day	Hour	Vol]	Four~ Five	AADT
2006	8/16/06	8/18/06	Clear		**Total**	**2,626**		**8/17/06 Thu**	**17**	**226**	**202**	**2,075**
					EB	1,325		8/16/06 Wed	17	114	97	1,047
					WB	1,298		8/17/06 Thu	17	117	105	1,025
2005	7/25/05	7/27/05	Clear		**Total**	**2,609**		**7/25/05 Mon**	**16**	**248**	**246**	**2,009**
					EB	1,307		7/25/05 Mon	16	120	115	1,006
					WB	1,305		7/26/05 Tue	16	133	131	1,005

Sandwich Barnstable

Race Ln @ Sand/Barn TL

Site Code 20155

2013	6/18/13	6/20/13	Clear		**Total**	**6,565**		**6/19/13 Wed**	**17**	**643**	**594**	**5,843**
					EB	3,209				258	225	2,856
					WB	3,355				385	369	2,986
2012	7/23/12	7/25/12	Clear		**Total**	**6,634**		**7/24/12 Tue**	**17**	**676**	**613**	**5,042**
					EB	2,995				229	265	2,276
					WB	3,638				447	347	2,765
2011	7/25/11	7/27/11	Clear		**Total**	**6,777**		**7/26/11 Tue**	**17**	**660**	**606**	**5,151**
					EB	3,344				280	242	2,541
					WB	3,433				379	363	2,609
2010	7/27/10	7/29/10	Clear		**Total**	**7,168**		**7/28/10 Wed**	**17**	**670**	**649**	**5,448**
					EB	3,502		7/28/10 Wed	8	355	286	2,662
					WB	3,667		7/28/10 Wed	17	437	362	2,787
2009	6/1/09	6/3/09	Mixed		**Total**	**5,839**		**6/1/09 Mon**	**17**	**603**	**533**	**5,138**
					EB	2,911		6/3/09 Wed	8	292	224	2,562
					WB	2,928		6/1/09 Mon	17	363	309	2,577
2008	6/16/08	6/18/08	Overcast		**Total**	**5,972**		**6/16/08 Mon**	**17**	**583**	**535**	**5,315**
					EB	2,962		6/18/08 Wed	8	316	226	2,636
					WB	3,011		6/16/08 Mon	17	372	309	2,680
2007	8/28/07	8/30/07	Clear		**Total**	**7,476**		**8/28/07 Tue**	**16**	**710**	**709**	**5,906**
					EB	3,950		8/30/07 Thu	7	409	319	3,121
					WB	3,523		8/29/07 Wed	16	391	390	2,783
2006	7/17/06	7/19/06	Clear		**Total**	**7,140**		**7/18/06 Tue**	**19**	**735**	**422**	**5,569**
					EB	3,507		7/19/06 Wed	10	397	208	2,735
					WB	3,636		7/19/06 Wed	19	438	214	2,836
2005	6/15/05	6/17/05	Overcast		**Total**	**6,789**		**6/16/05 Thu**	**17**	**730**	**632**	**5,771**
					EB	3,317		6/16/05 Thu	17	300	267	2,819
					WB	3,475		6/16/05 Thu	17	430	364	2,954
2004	6/22/04	6/24/04	Rain		**Total**	**6,507**		**6/23/04 Wed**	**17**	**660**	**599**	**5,531**
					EB	3,092		6/23/04 Wed	8	269	214	2,628
					WB	3,409		6/23/04 Wed	17	420	384	2,898

Barnstable

Rest Area Egress S of Rt 6

Site Code 20819

2006	10/19/0	11/21/0	Mixed		**Total**	**289**		**10/19/06 Thu**	**11**	**54**	**22**	**298**
					NB	289		10/19/06 Thu	11	54	22	298

Barnstable 2004-2014 Traffic Counts

Year	Begin Date	End Date	Weather	% Trucks	Dir.	Axle Adj. ADT	*Speed MPH*	PEAK HOUR DATA [Date&Day	Hour	Vol]	Four~ Five	AADT
Barnstable												
Rest Area Ingress S of Rt 6											Site Code 20746	
2006	10/19/0	11/21/0	Mixed		**Total**	**307**		**10/19/06 Thu**	**11**	**50**	**22**	**316**
					SB	307		10/19/06 Thu	11	50	22	316
Barnstable												
Scudder Ave W of West End Rotary											Site Code 20777	
2014	8/5/14	8/7/14			**Total**	**7,826**		**8/5/14 Tue**	**13**	**624**	**613**	**5,948** ❄
					EB	3,959				290	345	3,009 ❄
					WB	3,861				334	269	2,934 ❄
2004	6/9/04	6/11/04	Mixed		**Total**	**7,925**		**6/11/04 Fri**	**16**	**669**	**652**	**6,736** ❄
					EB	3,837		6/10/04 Thu	16	304	295	3,261 ❄
					WB	4,088		6/11/04 Fri	16	373	357	3,475 ❄
Barnstable												
Service Rd W of Rt 149											Site Code 21198	
2009	6/1/09	6/3/09	Mixed		**Total**	**649**		**6/2/09 Tue**	**16**	**59**	**59**	**571**
					EB	349		6/2/09 Tue	7	33	27	307
					WB	300		6/2/09 Tue	16	32	31	264
Sandwich Barnstable												
Service Rd @ Sand/Barn TL											Site Code 20167	
2012	6/18/12	6/20/12	Mixed		**Total**	**735**		**6/19/12 Tue**	**15**	**71**	**63**	**654**
					EB	377				38	29	336
					WB	355				34	34	316
2010	6/1/10	6/4/10	Clear		**Total**	**661**		**6/1/10 Tue**	**17**	**85**	**56**	**588**
					EB	355		6/1/10 Tue	17	39	26	316
					WB	308		6/2/10 Wed	17	51	29	274
2006	7/19/06	7/21/06	Clear		**Total**	**766**		**7/19/06 Wed**	**15**	**70**	**61**	**597**
					EB	415		7/20/06 Thu	17	39	31	324
					WB	347		7/20/06 Thu	8	45	30	271
Barnstable												
Service Rd W of Shootflying Hill Rd											Site Code 21110	
2006	7/10/06	7/14/06			**Total**	**3,692**					**252**	**2,880** ❄
					EB	1,678		7/11/06 Tue	18	212	136	1,309 ❄
					WB	2,014		7/12/06 Wed	8	233	117	1,571 ❄
Barnstable												
Shootflying Hill Rd W of Rt 132											Site Code 20343	
2014	7/7/14	7/9/14	Overcast		**Total**	**7,796**		**7/8/14 Tue**	**17**	**622**	**585**	**5,925**

Barnstable 2004-2014 Traffic Counts

Year	Begin Date	End Date	Weather	% Trucks	Dir.	Axle Adj. ADT	Speed MPH	PEAK HOUR DATA [Date&Day	Hour	Vol]	Four~ Five	AADT
Barnstable												
South County Rd S of Rt 28											Site Code 21066	
2005	6/20/05	6/23/05	Clear		**Total**	**4,368**		**6/23/05 Thu**	**8**	**385**	**292**	**3,713**
					NB	1,537		6/22/05 Wed	13	147	111	1,306
					SB	2,835		6/23/05 Thu	8	304	182	2,410
Barnstable												
South St W of High School Rd											Site Code 21211	
2009	8/11/09	8/13/09	Mixed		**Total**	**10,514**		**8/12/09 Wed**	**13**	**852**	**678**	**7,991**
					EB	10,514		8/12/09 Wed	13	852	678	7,991
Barnstable												
South St W of Ocean St											Site Code 21037	
2004	6/7/04	6/11/04	Clear		**Total**	**11,733**		**6/8/04 Tue**	**14**	**916**	**806**	**9,973**
					EB	11,733		6/8/04 Tue	14	916	806	9,973
Barnstable												
South St E of Old Colony Rd											Site Code 20834	
2004	6/2/04	6/4/04	Clear		**Total**	**7,933**		**6/4/04 Fri**	**15**	**613**	**542**	**6,743**
					EB	7,933		6/4/04 Fri	15	613	542	6,743
Barnstable												
South St E of School St											Site Code 21040	
2009	7/8/09	7/10/09	Clear		**Total**	**6,218**		**7/8/09 Wed**	**14**	**503**	**463**	**4,788**
					EB	6,218		7/8/09 Wed	14	503	463	4,788
2004	6/2/04	6/4/04	Clear		**Total**	**6,416**		**6/4/04 Fri**	**14**	**529**	**469**	**5,454**
					EB	6,416		6/4/04 Fri	14	529	469	5,454
Barnstable												
South St E of Sea St											Site Code 20344	
2009	7/8/09	7/10/09	Clear		**Total**	**9,779**		**7/8/09 Wed**	**13**	**845**	**635**	**7,530**
					EB	9,779		7/8/09 Wed	13	845	635	7,530
2008	8/11/08	8/13/08	Rain		**Total**	**6,829**		**8/11/08 Mon**	**13**	**750**	**377**	**5,190**
					EB	6,829		8/11/08 Mon	13	750	377	5,190
2005	6/6/05	6/8/05	Overcast		**Total**	**9,468**		**6/7/05 Tue**	**14**	**776**	**650**	**8,048**
					EB	9,468		6/7/05 Tue	14	776	650	8,048
2004	6/7/04	6/11/04	Clear		**Total**	**10,370**		**6/11/04 Fri**	**8**	**799**	**684**	**8,815**
					EB	10,370		6/11/04 Fri	8	799	684	8,815

Barnstable 2004-2014 Traffic Counts

Year	Begin Date	End Date	Weather	% Trucks	Dir.	Axle Adj. ADT	*Speed MPH*	PEAK HOUR DATA [Date&Day	Hour	Vol]	Four~ Five	AADT
Barnstable												
South St W of Sea St											Site Code 20345	
2014	7/22/14	7/24/14	Clear		**Total**	**9,071**		**7/23/14 Wed**	**12**	**669**	**620**	**6,894**
Barnstable												
Stevens St W of Bassett Ln											Site Code 21042	
2004	6/21/04	6/23/04	Clear		**Total**	**5,873**		**6/22/04 Tue**	**16**	**534**	**513**	**4,992**
					EB	2,361		6/22/04 Tue	13	213	169	2,007
					WB	3,507		6/22/04 Tue	16	374	344	2,981
2004	6/15/04	6/18/04	Clear		**Total**	**6,245**		**6/17/04 Thu**	**13**	**597**	**509**	**5,308**
					EB	2,544		6/18/04 Fri	16	217	194	2,162
					WB	3,693		6/17/04 Thu	13	395	315	3,139
Barnstable												
W Main St W of Main St (rotary)											Site Code 21045	
2009	7/8/09	7/10/09	Clear		**Total**	**20,603**		**7/8/09 Wed**	**13**	**1,560**	**1,549**	**15,864**
					EB	10,450		7/8/09 Wed	13	830	680	8,047
					WB	10,152		7/9/09 Thu	16	878	870	7,817
2004	6/8/04	6/11/04	Clear		**Total**	**22,099**		**6/10/04 Thu**	**16**	**1,717**	**1,643**	**18,784**
					EB	11,170		6/10/04 Thu	14	850	732	9,495
					WB	10,917		6/10/04 Thu	16	984	910	9,279
Barnstable												
West Main St S of Rt 28											Site Code 20348	
2014	7/7/14	7/9/14	Clear		**Total**	**13,356**		**7/8/14 Tue**	**17**	**974**	**853**	**10,151**
					NB	6,287				503	390	4,778
					SB	7,068				471	463	5,372
2013	5/28/13	5/30/13	Clear		**Total**	**13,427**		**5/29/13 Wed**	**14**	**1,106**	**1,072**	**12,890**
					NB	6,574				592	582	6,311
					SB	6,852				515	490	6,578
2012	7/25/12	7/27/12	Clear		**Total**	**14,289**		**7/26/12 Thu**	**17**	**1,052**	**1,004**	**10,860**
					NB	6,770				513	525	5,145
					SB	7,516				539	478	5,712
2011	7/11/11	7/13/11	Clear		**Total**	**14,114**		**7/12/11 Tue**	**8**	**1,053**	**1,029**	**10,727**
					NB	6,538				349	517	4,969
					SB	7,582				704	513	5,762
2008	6/3/08	6/5/08	Mixed		**Total**	**14,130**		**6/3/08 Tue**	**16**	**1,127**	**1,053**	**12,576**
					NB	6,749		6/3/08 Tue	16	615	597	6,007
					SB	7,379		6/4/08 Wed	8	757	456	6,567
2006	8/14/06	8/16/06	Clear		**Total**	**14,869**		**8/14/06 Mon**	**17**	**1,192**	**1,110**	**11,747**
					NB	7,086		8/15/06 Tue	16	604	601	5,598
					SB	7,785		8/15/06 Tue	8	685	508	6,150

Barnstable 2004-2014 Traffic Counts

Year	Begin Date	End Date	Weather	% Trucks	Dir.	Axle Adj. ADT	*Speed MPH*	PEAK HOUR DATA [Date&Day	Hour	Vol]	Four~ Five	AADT
Barnstable												
Winter St N of North St											Site Code 21044	
2004	6/21/04	6/23/04	Clear		**Total**	**2,952**		**6/22/04 Tue**	**12**	**277**	**244**	**2,509**
					NB	1,871		6/22/04 Tue	16	176	165	1,590
					SB	1,078		6/22/04 Tue	14	115	77	916
2004	6/15/04	6/18/04	Clear		**Total**	**3,192**		**6/17/04 Thu**	**12**	**362**	**280**	**2,713**
					NB	2,393		6/17/04 Thu	12	309	207	2,034
					SB	788		6/18/04 Fri	16	132	73	670
Barnstable												
Yarmouth Rd N of Rt 28											Site Code 20350	
2013	7/15/13	7/18/13			**Total**	**22,744**					**1,685**	**17,285** ❄
					NB	11,562					917	8,787 ❄
					SB	11,182					767	8,498 ❄
2009	7/13/09	7/16/09			**Total**	**22,369**					**1,670**	**17,224** ❄
					NB	11,229		7/13/09 Mon	16	962	906	8,646 ❄
					SB	11,140		7/16/09 Thu	8	950	764	8,578 ❄
2005	6/6/05	6/8/05	Overcast		**Total**	**22,087**		**6/6/05 Mon**	**16**	**1,764**	**1,742**	**18,774**
					NB	11,538		6/6/05 Mon	16	1,008	1,001	9,807
					SB	10,550		6/8/05 Wed	9	852	741	8,968
2004	6/7/04	6/11/04	Clear		**Total**	**23,726**		**6/10/04 Thu**	**13**	**1,965**	**1,832**	**20,167**
					NB	12,444		6/10/04 Thu	17	1,180	1,042	10,577
					SB	11,271		6/8/04 Tue	8	916	790	9,580
Barnstable												
Yarmouth Rd Btwn Rt 28 & Camp St (Hyannis)											Site Code 21341	
2014	7/23/14	7/25/14	Clear		**Total**	**12,922**		**7/24/14 Thu**	**16**	**969**	**960**	**9,821**
					NB	8,231				674	651	6,256
					SB	4,687				295	310	3,562
Barnstable												
Yarmouth Rd Btwn Cedar St & Camp St (Hyannis)											Site Code 20351	
2009	7/14/09	7/16/09	Clear		**Total**	**5,333**		**7/15/09 Wed**	**8**	**418**	**352**	**4,106**
					NB	2,070		7/15/09 Wed	16	164	155	1,594
					SB	3,266		7/15/09 Wed	8	266	196	2,515
2004	6/7/04	6/11/04	Clear		**Total**	**5,603**		**6/9/04 Wed**	**16**	**447**	**424**	**4,763**
					NB	2,459		6/10/04 Thu	16	223	200	2,090
					SB	3,147		6/9/04 Wed	8	258	224	2,675
2004	6/2/04	6/4/04	Clear		**Total**	**5,600**		**6/4/04 Fri**	**16**	**434**	**414**	**4,760**
					NB	2,487		6/3/04 Thu	17	208	193	2,114
					SB	3,112		6/4/04 Fri	8	261	222	2,645

CAPE COD COMMISSION

3225 MAIN STREET • P.O. BOX 226 • BARNSTABLE, MASSACHUSETTS 02630
(508) 362-3828 • Fax (508) 362-3136 • www.capecodcommission.org

Yarmouth 06

Previous Section
Barnstable 05

Next Section
Dennis 07

Yarmouth 2004-2014 Traffic Counts

Year	Begin Date	End Date	Weather	% Trucks	Dir.	Axle Adj. ADT	*Speed MPH*	PEAK HOUR DATA [Date&Day	Hour	Vol]	Four~ Five	AADT
Barnstable Yarmouth												
Rt 28 @ Barn/Yarm TL											Site Code 7136	
2013	7/15/13	7/18/13			**Total**	**23,469**		**7/17/13 Wed**	**17**	**1,429**	**1,354**	**17,836** ❄
					EB	11,628				703	655	8,837 ❄
					WB	11,832				726	699	8,992 ❄
2010	7/12/10	7/14/10			**Total**	**20,103**					**1,362**	**15,278** ❄
					EB	9,876		7/12/10 Mon	15	727	685	7,506 ❄
					WB	10,228		7/14/10 Wed	10	788	677	7,773 ❄
2009	7/6/09	7/8/09			**Total**	**20,302**		**7/7/09 Tue**	**15**	**1,710**	**1,510**	**15,633** ❄
					EB	10,044		7/7/09 Tue	15	870	773	7,734 ❄
					WB	10,251		7/7/09 Tue	17	860	737	7,893 ❄
2008	8/5/08	8/7/08	Mixed		**Total**	**18,774**		**8/5/08 Tue**	**15**	**1,415**	**1,271**	**14,268**
					EB	9,720		8/6/08 Wed	18	735	663	7,387
					WB	9,050		8/5/08 Tue	15	711	607	6,878
2007	8/22/07	8/24/07	Clear	**3.1%**	**Total**	**17,166**		**8/24/07 Fri**	**13**	**1,220**	**1,164**	**13,561**
					EB	8,458		8/24/07 Fri	13	663	600	6,682
					WB	8,709		8/24/07 Fri	8	679	565	6,880
2004	6/7/04	6/11/04	Clear		**Total**	**22,001**		**6/7/04 Mon**	**15**	**1,745**	**1,645**	**18,701**
					EB	11,315		6/7/04 Mon	17	1,019	879	9,618
					WB	10,686		6/9/04 Wed	16	837	766	9,083
Yarmouth												
Rt 28 E of Baxter Ave											Site Code 21122	
2014	8/4/14	8/7/14			**Total**	**29,870**		**8/6/14 Wed**	**17**	**2,501**	**2,154**	**22,701** ❄
					EB	14,697				1,111	975	11,170 ❄
					WB	15,165				1,390	1,179	11,525 ❄
2006	7/11/06	7/17/06										
					WB	15,357		7/17/06 Mon	8	1,166	962	11,978 ❄
2006	7/10/06	7/14/06										
					EB	15,933		7/11/06 Tue	17	1,289	1,213	12,428 ❄
Yarmouth												
Rt 28 E of East Main St (Hyannis)											Site Code 20389	
2013	6/4/13	6/6/13	Clear		**Total**	**27,586**		**6/5/13 Wed**	**16**	**2,123**	**2,051**	**24,552**
					EB	13,669				1,161	1,125	12,165
					WB	13,917				961	926	12,386
Yarmouth												
Rt 28 W of Forest Rd											Site Code 20391	
2011	7/11/11	7/14/11			**Total**	**17,663**					**1,202**	**13,424** ❄
					EB	8,405					578	6,388 ❄
					WB	9,257					624	7,035 ❄
2010	7/12/10	7/14/10			**Total**	**20,540**					**1,449**	**15,610** ❄
					EB	9,905		7/14/10 Wed	11	827	685	7,528 ❄
					WB	10,635		7/14/10 Wed	11	840	764	8,083 ❄

Yarmouth 2004-2014 Traffic Counts

Year	Begin Date	End Date	Weather	% Trucks	Dir.	Axle Adj. ADT	*Speed MPH*	PEAK HOUR DATA [Date&Day	Hour	Vol]	Four~ Five	AADT
2009	8/17/09	8/19/09	Clear		**Total**	**17,809**		**8/19/09 Wed**	**12**	**1,330**	**1,077**	**13,535**
					EB	8,661		8/19/09 Wed	12	670	529	6,582
					WB	9,144		8/17/09 Mon	15	665	549	6,949
2007	6/27/07	6/29/07	Clear		**Total**	**17,940**		**6/29/07 Fri**	**14**	**1,380**	**1,226**	**15,428**
					EB	8,411		6/29/07 Fri	14	685	568	7,233
					WB	9,527		6/29/07 Fri	12	749	658	8,193
2005	6/14/05	6/16/05	Overcast		**Total**	**15,878**		**6/15/05 Wed**	**11**	**1,276**	**1,151**	**13,496**
					EB	7,388		6/15/05 Wed	13	584	510	6,280
					WB	8,490		6/15/05 Wed	11	704	641	7,217

Yarmouth

Rt 28 W of Long Pond Dr

Site Code 21271

2012	8/14/12	8/16/12	Clear	**3.2%**	**Total**	**18,728**		**8/15/12 Wed**	**13**	**1,197**	**1,142**	**14,233**
					EB	9,567	*22*			609	606	7,271
					WB	9,159	*19*			588	537	6,961

Yarmouth

Rt 28 W of Lyman Ln

Site Code 21272

2012	8/14/12	8/16/12	Clear	**2.7%**	**Total**	**19,326**		**8/15/12 Wed**	**13**	**1,376**	**1,298**	**14,688**
					EB	9,316	*32*			660	654	7,080
					WB	10,006	*31*			716	644	7,605

Yarmouth

Rt 28 E of North Main St

Site Code 20395

2014	7/15/14	7/17/14	Overcast		**Total**	**17,830**		**7/16/14 Wed**	**14**	**1,355**	**1,361**	**13,551**
					EB	9,687				767	779	7,362
					WB	8,142				588	582	6,188
2013	6/4/13	6/6/13	Clear		**Total**	**13,963**		**6/5/13 Wed**	**15**	**1,090**	**1,041**	**12,427**
					EB	7,626				596	543	6,787
					WB	6,334				494	498	5,637
2012	8/14/12	8/16/12	Clear		**Total**	**18,702**		**8/15/12 Wed**	**13**	**1,356**	**1,261**	**14,214**
					EB	10,226				776	719	7,772
					WB	8,473				580	541	6,439
2011	7/13/11	7/15/11	Clear		**Total**	**19,854**		**7/14/11 Thu**	**14**	**1,416**	**1,370**	**15,089**
					EB	10,511				798	732	7,988
					WB	9,343				618	639	7,101
2009	8/17/09	8/19/09	Clear		**Total**	**17,480**		**8/18/09 Tue**	**17**	**1,201**	**1,140**	**13,285**
					EB	8,913		8/18/09 Tue	12	658	591	6,774
					WB	8,566		8/18/09 Tue	18	586	549	6,510
2008	8/5/08	8/7/08	Mixed		**Total**	**19,479**		**8/7/08 Thu**	**11**	**1,410**	**1,334**	**14,804**
					EB	10,459		8/6/08 Wed	15	792	731	7,949
					WB	9,018		8/7/08 Thu	15	656	602	6,854
2006	7/10/06	7/12/06	Overcast									
					WB	10,079		7/11/06 Tue	11	761	725	7,862

Yarmouth 2004-2014 Traffic Counts

Year	Begin Date	End Date	Weather	% Trucks	Dir.	Axle Adj. ADT	*Speed MPH*	PEAK HOUR DATA [Date&Day	Hour	Vol]	Four~ Five	AADT
2004	7/20/04	7/22/04	Clear		**Total**	**25,242**		**7/22/04 Thu**	**11**	**1,770**	**1,554**	**19,436**
					EB	11,793		7/20/04 Tue	17	815	747	9,081
					WB	13,444		7/22/04 Thu	11	959	807	10,352

Yarmouth
Rt 28 W of Old Main St (S Yarmouth)

Site Code 20394

Year	Begin Date	End Date	Weather	% Trucks	Dir.	Axle Adj. ADT	*Speed MPH*	PEAK HOUR DATA [Date&Day	Hour	Vol]	Four~ Five	AADT
2013	8/6/13	8/8/13	Clear	**9.7%**	**Total**	**18,952**		**8/7/13 Wed**	**10**	**1,313**	**1,236**	**14,404**
					EB	9,325	*33*			644	612	7,087
					WB	9,625	*31*			669	624	7,315
2013	6/19/13	6/21/13	Clear	**11.5%**	**Total**	**16,869**		**6/20/13 Thu**	**12**	**1,245**	**1,189**	**15,013**
					EB	8,380	*36*			640	575	7,458
					WB	8,486	*34*			605	614	7,553
2007	6/27/07	6/29/07	Clear		**Total**	**20,043**		**6/29/07 Fri**	**14**	**1,550**	**1,370**	**17,237**
					EB	10,197		6/29/07 Fri	14	789	720	8,769
					WB	9,850		6/29/07 Fri	14	761	650	8,471
2005	6/14/05	6/16/05	Overcast		**Total**	**17,798**		**6/15/05 Wed**	**13**	**1,363**	**1,309**	**15,128**
					EB	9,194		6/15/05 Wed	13	716	646	7,815
					WB	8,605		6/14/05 Tue	16	691	663	7,314

Yarmouth
Rt 28 E of Seaview Av

Site Code 21270

Year	Begin Date	End Date	Weather	% Trucks	Dir.	Axle Adj. ADT	*Speed MPH*	PEAK HOUR DATA [Date&Day	Hour	Vol]	Four~ Five	AADT
2012	8/14/12	8/16/12	Clear	**7.5%**	**Total**	**20,654**		**8/15/12 Wed**	**16**	**1,375**	**1,379**	**15,697**
					EB	10,359	*30*			711	698	7,873
					WB	10,294	*33*			664	681	7,823

Yarmouth
Rt 28 E of South Sea Av

Site Code 21275

Year	Begin Date	End Date	Weather	% Trucks	Dir.	Axle Adj. ADT	*Speed MPH*	PEAK HOUR DATA [Date&Day	Hour	Vol]	Four~ Five	AADT
2012	6/19/12	6/21/12	Clear	**5.3%**	**Total**	**17,790**		**6/20/12 Wed**	**17**	**1,191**	**1,084**	**15,833**
					EB	8,945	*29*			597	538	7,961
					WB	8,843	*23*			594	546	7,870

Yarmouth
Rt 28 W of West Yarmouth Rd

Site Code 20398

Year	Begin Date	End Date	Weather	% Trucks	Dir.	Axle Adj. ADT	*Speed MPH*	PEAK HOUR DATA [Date&Day	Hour	Vol]	Four~ Five	AADT
2013	7/23/13	7/25/13	Clear		**Total**	**21,719**		**7/24/13 Wed**	**18**	**1,466**	**1,474**	**16,506**
					EB	10,078				721	694	7,659
					WB	11,639				745	780	8,846
2010	6/29/10	7/1/10	Clear		**Total**	**22,692**		**6/29/10 Tue**	**16**	**1,580**	**1,558**	**18,721**
					EB	11,552		6/29/10 Tue	16	852	831	9,530
					WB	11,143		6/29/10 Tue	14	773	728	9,193
2005	6/14/05	6/16/05	Clear		**Total**	**22,501**		**6/14/05 Tue**	**17**	**1,648**	**1,629**	**19,126**
					EB	11,465		6/14/05 Tue	17	906	846	9,745
					WB	11,035		6/16/05 Thu	12	813	783	9,380

Yarmouth
Rt 28 E of Wood Rd

Site Code 20400

Year	Begin Date	End Date	Weather	% Trucks	Dir.	Axle Adj. ADT	*Speed MPH*	PEAK HOUR DATA [Date&Day	Hour	Vol]	Four~ Five	AADT
2012	6/19/12	6/21/12	Clear	**6.7%**	**Total**	**16,173**		**6/20/12 Wed**	**11**	**1,187**	**1,186**	**14,394**
					EB	7,652	*38*			572	563	6,810
					WB	8,521	*38*			615	624	7,584

Yarmouth 2004-2014 Traffic Counts

Year	Begin Date	End Date	Weather	% Trucks	Dir.	Axle Adj. ADT	*Speed MPH*	PEAK HOUR DATA [Date&Day	Hour	Vol]	Four~ Five	AADT
Barnstable Yarmouth												
Rt 6 @ Barn/Yarm TL											Site Code 7187	
2013	7/15/13	7/19/13			**Total**	**53,753**					**3,386**	**40,852** ❄
					EB	25,987					1,302	19,750 ❄
					WB	27,766					2,084	21,102 ❄
2012	7/16/12	7/20/12			**Total**	**56,627**		**7/20/12 Fri**	**17**	**4,116**	**3,857**	**43,037** ❄
					EB	27,850					1,601	21,166 ❄
					WB	28,748					2,254	21,848 ❄
2011	7/11/11	7/15/11			**Total**	**56,822**					**4,011**	**43,185** ❄
					EB	26,885					1,781	20,433 ❄
					WB	29,937					2,230	22,752 ❄
2010	7/12/10	7/16/10			**Total**	**53,265**					**3,425**	**40,481** ❄
					EB	25,422					1,513	19,321 ❄
					WB	27,843					1,912	21,161 ❄
2009	7/13/09	7/16/09			**Total**	**52,802**		**7/13/09 Mon**	**11**	**3,323**	**2,801**	**40,658** ❄
					EB	26,065		7/13/09 Mon	11	1,586	1,429	20,070 ❄
					WB	26,728		7/13/09 Mon	9	1,791	1,372	20,581 ❄
2008	7/14/08	7/17/08			**Total**	**50,463**		**7/16/08 Wed**	**16**	**3,812**	**3,309**	**39,361** ❄
					EB	23,943					1,416	18,676 ❄
					WB	26,497					1,892	20,668 ❄
2007	7/16/07	7/18/07	Overcast		**Total**	**54,046**					**4,093**	**42,156** ❄
					EB	24,330		7/16/07 Mon	11	1,698	1,686	18,977 ❄
					WB	29,717		7/16/07 Mon	16	2,486	2,408	23,179 ❄
2006	7/27/06	8/2/06			**Total**	**59,689**					**4,517**	**46,856** ❄
					EB	29,859		7/28/06 Fri	15	2,820	2,099	23,439 ❄
					WB	29,830		7/31/06 Mon	16	2,485	2,418	23,417 ❄
2005	7/25/05	7/28/05			**Total**	**59,075**					**4,498**	**45,488** ❄
					EB	28,158		7/26/05 Tue	11	2,151	2,017	21,682 ❄
					WB	30,917		7/27/05 Wed	16	2,518	2,481	23,806 ❄
Yarmouth												
Rt 6 Btwn Exits 7 & 8											Site Code 7139	
2014	8/4/14	8/7/14			**Total**	**59,537**		**8/6/14 Wed**	**16**	**4,594**	**4,047**	**45,248** ❄
					EB	29,476				2,119	2,131	22,402 ❄
					WB	30,039				2,475	1,916	22,830 ❄
2012	7/16/12	7/18/12			**Total**	**60,061**		**7/16/12 Mon**	**17**	**3,795**	**4,083**	**45,646** ❄
					EB	28,595					1,813	21,732 ❄
					WB	31,443					2,269	23,897 ❄
2009	7/13/09	7/16/09			**Total**	**58,388**		**7/16/09 Thu**	**16**	**4,491**	**4,001**	**44,959** ❄
					EB	26,986		7/16/09 Thu	16	2,049	1,850	20,779 ❄
					WB	31,393		7/16/09 Thu	16	2,442	2,151	24,173 ❄
2008	7/14/08	7/17/08			**Total**	**56,990**		**7/15/08 Tue**	**16**	**5,120**	**3,822**	**44,452** ❄
					EB	25,606					1,515	19,973 ❄
					WB	31,356					2,306	24,458 ❄

Yarmouth 2004-2014 Traffic Counts

Year	Begin Date	End Date	Weather	% Trucks	Dir.	Axle Adj. ADT	*Speed MPH*	PEAK HOUR DATA [Date&Day	Hour	Vol]	Four~ Five	AADT
2005	7/25/05	7/28/05			**Total**	**65,300**					**4,929**	**50,281** ❄
					EB	31,085		7/27/05 Wed	16	2,449	2,360	23,935 ❄
					WB	34,216		7/27/05 Wed	16	2,607	2,569	26,346 ❄
2004	8/17/04	8/19/04			**Total**	**65,215**					**5,031**	**50,868** ❄
					EB	33,355		8/19/04 Thu	16	2,698	2,533	26,017 ❄
					WB	31,860		8/17/04 Tue	16	2,541	2,499	24,851 ❄

Yarmouth Dennis

Rt 6 @ Yarm/Denn TL

Site Code 20402

2013	7/15/13	7/19/13			**Total**	**56,704**					**4,276**	**43,095** ❄
					EB	28,864					2,158	21,937 ❄
					WB	27,840					2,118	21,158 ❄
2012	7/16/12	7/17/12			**Total**	**54,821**		**7/16/12 Mon**	**16**	**4,202**	**4,202**	**41,664** ❄
					EB	26,567				2,056	2,056	20,191 ❄
					WB	28,249				2,146	2,146	21,469 ❄
2011	7/11/11	7/15/11			**Total**	**54,786**					**4,115**	**41,637** ❄
					EB	28,756					2,191	21,855 ❄
					WB	26,030					1,924	19,783 ❄
2010	7/12/10	7/16/10			**Total**	**55,820**					**4,224**	**42,423** ❄
					EB	27,902		7/16/10 Fri	16	2,474	2,137	21,206 ❄
					WB	27,918		7/15/10 Thu	16	2,387	2,087	21,218 ❄
2008	7/14/08	7/17/08			**Total**	**51,099**		**7/17/08 Thu**	**16**	**4,193**	**3,946**	**39,857** ❄
					EB	25,722		7/17/08 Thu	16	2,173	1,990	20,063 ❄
					WB	25,371		7/17/08 Thu	16	2,021	1,956	19,789 ❄
2007	7/16/07	7/18/07	Overcast		**Total**	**51,334**					**3,858**	**40,041** ❄
					EB	23,790		7/18/07 Wed	17	1,998	1,869	18,556 ❄
					WB	27,544		7/16/07 Mon	8	2,124	1,989	21,484 ❄
2006	7/10/06	7/13/06			**Total**	**51,830**					**4,038**	**40,427** ❄
					EB	24,605		7/10/06 Mon	16	1,947	1,923	19,192 ❄
					WB	27,225		7/11/06 Tue	16	2,189	2,116	21,236 ❄
2005	7/25/05	7/28/05			**Total**	**57,079**					**4,297**	**43,951** ❄
					EB	27,729		7/27/05 Wed	16	2,183	2,099	21,351 ❄
					WB	29,349		7/25/05 Mon	10	2,256	2,198	22,599 ❄
2004	8/17/04	8/19/04			**Total**	**56,623**					**4,281**	**44,166** ❄
					EB	28,402		8/19/04 Thu	16	2,272	2,155	22,154 ❄
					WB	28,221		8/19/04 Thu	16	2,145	2,125	22,012 ❄

Yarmouth

Rt 6 Ramp EB @ Exit 7

Site Code 20385

2006	7/10/06	7/14/06			**Total**	**13,657**					**1,042**	**10,652** ❄
					ON	8,750		7/11/06 Tue	17	803	736	6,825 ❄
					OFF	4,906		7/14/06 Fri	13	488	306	3,827 ❄

Yarmouth 2004-2014 Traffic Counts

Year	Begin Date	End Date	Weather	% Trucks	Dir.	Axle Adj. ADT	*Speed MPH*	PEAK HOUR DATA [Date&Day	Hour	Vol]	Four~ Five	AADT
Yarmouth												
Rt 6 Ramp WB @ Exit 7											Site Code 20379	
2006	7/11/06	7/17/06			**Total**	**14,538**					**1,198**	**11,340** ❄
					ON	5,587		7/11/06 Tue	16	591	577	4,358 ❄
					OFF	8,952		7/11/06 Tue	8	807	621	6,983 ❄
Barnstable Yarmouth												
Rt 6A @ Barn/Yarm TL											Site Code 20338	
2014	7/8/14	7/10/14	Clear		**Total**	**12,793**		**7/9/14 Wed**	**16**	**1,157**	**1,131**	**9,723**
					EB	6,435				664	631	4,891
					WB	6,356				493	500	4,831
2013	8/26/13	8/28/13	Overcast	**6.3%**	**Total**	**11,539**		**8/27/13 Tue**	**16**	**1,121**	**1,088**	**8,770**
					EB	5,732	*35*			670	644	4,356
					WB	5,812	*38*			451	444	4,417
2012	5/21/12	5/23/12	Overcast		**Total**	**10,022**		**5/22/12 Tue**	**16**	**927**	**928**	**9,621**
2011	7/11/11	7/13/11	Clear		**Total**	**12,790**		**7/12/11 Tue**	**16**	**1,177**	**1,152**	**9,720**
					EB	6,483				665	667	4,927
					WB	6,285				512	484	4,777
2009	6/8/09	6/10/09	Overcast		**Total**	**10,803**		**6/8/09 Mon**	**16**	**1,036**	**1,035**	**9,507**
					EB	5,359		6/9/09 Tue	16	616	608	4,716
					WB	5,444		6/10/09 Wed	11	538	430	4,791
2008	6/18/08	6/20/08	Clear		**Total**	**11,516**		**6/19/08 Thu**	**16**	**1,102**	**1,080**	**10,249**
					EB	6,127		6/19/08 Thu	16	686	647	5,453
					WB	5,392		6/18/08 Wed	12	483	433	4,799
2007	6/20/07	6/22/07	Overcast	**9.0%**	**Total**	**11,358**		**6/20/07 Wed**	**16**	**1,088**	**1,056**	**9,768**
					EB	5,767		6/20/07 Wed	16	682	645	4,960
					WB	5,591		6/21/07 Thu	8	507	412	4,808
2005	6/14/05	6/16/05	Clear		**Total**	**13,073**		**6/14/05 Tue**	**16**	**1,328**	**1,325**	**11,112**
					EB	6,356		6/15/05 Wed	16	773	770	5,403
					WB	6,712		6/15/05 Wed	8	615	554	5,705
Yarmouth												
Rt 6A E of Minden Ln											Site Code 21289	
2012	12/10/1	12/14/1	Clear	**3.6%**	**Total**	**10,517**		**12/13/12 Thu**	**15**	**952**	**920**	**11,989**
					EB	5,232	*35*			532	592	5,964
					WB	5,281	*37*			420	329	6,020
Yarmouth												
Rt 6A W of Setucket Rd											Site Code 20362	
2012	8/13/12	8/15/12	Clear		**Total**	**16,409**		**8/14/12 Tue**	**12**	**1,357**	**1,325**	**12,471**
					EB	9,245				772	798	7,026
					WB	7,170				585	527	5,449
2009	8/17/09	8/19/09	Clear	**2.9%**	**Total**	**16,468**		**8/19/09 Wed**	**12**	**1,387**	**1,292**	**12,516**
					EB	8,148	*39*	8/19/09 Wed	12	770	678	6,192
					WB	8,312	*40*	8/18/09 Tue	17	636	614	6,317

Yarmouth 2004-2014 Traffic Counts

Year	Begin Date	End Date	Weather	% Trucks	Dir.	Axle Adj. ADT	*Speed MPH*	PEAK HOUR DATA [Date&Day	Hour	Vol]	Four~ Five	AADT
Yarmouth												
Rt 6A E of Union St											Site Code 20403	
2013	7/16/13	7/18/13	Clear		**Total**	**17,882**		**7/17/13 Wed**	**16**	**1,468**	**1,489**	**13,590**
					EB	8,761				789	793	6,658
					WB	9,122				679	697	6,933
2009	6/3/09	6/4/09	Mixed		**Total**	**14,370**		**6/4/09 Thu**	**16**	**1,339**	**1,293**	**12,646**
					EB	7,154		6/4/09 Thu	16	761	735	6,296
					WB	7,220		6/4/09 Thu	13	587	559	6,354
2008	7/7/08	7/9/08	Clear		**Total**	**17,330**		**7/9/08 Wed**	**15**	**1,441**	**1,340**	**13,517**
					EB	9,268		7/8/08 Tue	16	885	863	7,229
					WB	8,063		7/9/08 Wed	15	654	478	6,289
2006	8/8/06	8/10/06	Clear		**Total**	**18,428**		**8/8/06 Tue**	**17**	**1,425**	**1,390**	**14,558**
					EB	8,765		8/8/06 Tue	17	736	704	6,924
					WB	9,668		8/10/06 Thu	13	743	687	7,638
2004	7/21/04	7/23/04	Clear		**Total**	**23,216**		**7/22/04 Thu**	**17**	**2,010**	**1,896**	**17,876**
					EB	13,120		7/22/04 Thu	17	1,307	1,176	10,102
					WB	10,089		7/22/04 Thu	15	780	720	7,769
Yarmouth												
Rt 6A W of Union St											Site Code 20404	
2008	7/7/08	7/9/08	Clear		**Total**	**13,298**		**7/7/08 Mon**	**16**	**1,168**	**1,163**	**10,372**
					EB	6,849		7/7/08 Mon	16	706	699	5,342
					WB	6,451		7/9/08 Wed	8	529	464	5,032
Yarmouth												
Rt 6A E of Weir Rd											Site Code 21194	
2009	6/3/09	6/5/09	Mixed		**Total**	**14,921**		**6/4/09 Thu**	**16**	**1,320**	**1,280**	**13,130**
Yarmouth												
Rt 6A E of Wharf La											Site Code 21128	
2006	7/11/06	7/17/06			**Total**	**15,259**					**1,382**	**11,902** ❄
					EB	7,972		7/12/06 Wed	16	879	826	6,218 ❄
					WB	7,286		7/13/06 Thu	13	677	556	5,683 ❄
Yarmouth Dennis												
Rt 6A @ Yarm/Denn TL											Site Code 20405	
2014	7/8/14	7/10/14	Clear		**Total**	**12,689**		**7/9/14 Wed**	**13**	**1,104**	**1,031**	**9,644**
					EB	6,150				580	487	4,674
					WB	6,543				524	545	4,973
2013	7/16/13	7/19/13	Clear		**Total**	**12,972**		**7/17/13 Wed**	**16**	**1,131**	**1,093**	**9,859**
					EB	6,482				554	533	4,926
					WB	6,489				577	560	4,932
2012	8/13/12	8/15/12	Clear		**Total**	**12,818**		**8/14/12 Tue**	**15**	**1,056**	**1,059**	**9,742**
					EB	6,091				495	498	4,629
					WB	6,725				562	561	5,111

Yarmouth 2004-2014 Traffic Counts

Year	Begin Date	End Date	Weather	% Trucks	Dir.	Axle Adj. ADT	*Speed MPH*	PEAK HOUR DATA [Date&Day	Hour	Vol]	Four~ Five	AADT
2011	8/10/11	8/12/11	Clear		**Total**	**14,004**		**8/11/11 Thu**	**17**	**1,156**	**1,112**	**10,643**
					EB	6,992				586	561	5,314
					WB	7,010				570	551	5,328
2009	8/19/09	8/21/09	Clear		**Total**	**13,319**		**8/19/09 Wed**	**11**	**1,110**	**1,088**	**10,122**
					EB	6,670		8/19/09 Wed	11	607	549	5,069
					WB	6,651		8/20/09 Thu	14	554	540	5,055
2008	6/17/08	6/19/08	Clear		**Total**	**9,894**		**6/18/08 Wed**	**15**	**845**	**830**	**8,806**
					EB	4,902		6/19/08 Thu	12	442	409	4,363
					WB	4,995		6/18/08 Wed	13	451	420	4,446
2007	8/13/07	8/15/07	Clear	**9.0%**	**Total**	**12,066**		**8/15/07 Wed**	**11**	**966**	**956**	**9,532**
					EB	6,097		8/13/07 Mon	11	522	464	4,817
					WB	5,973		8/15/07 Wed	11	557	491	4,719
2005	8/31/05	9/2/05	Clear		**Total**	**10,894**		**9/1/05 Thu**	**16**	**887**	**887**	**9,314**
					EB	5,503		9/1/05 Thu	16	491	475	4,705
					WB	5,392		8/31/05 Wed	14	441	412	4,610
2004	7/21/04	7/23/04	Clear		**Total**	**14,170**		**7/22/04 Thu**	**16**	**1,168**	**1,116**	**10,911**
					EB	7,055		7/21/04 Wed	15	570	511	5,432
					WB	7,113		7/22/04 Thu	16	623	604	5,477

Yarmouth

Abells Rd E of Higgins Crowell Rd (W of

Site Code 7231

2013	6/4/13	6/6/13	Clear	**1.9%**	**Total**	**2,158**		**6/5/13 Wed**	**17**	**201**	**176**	**1,921**
					EB	1,000	*18*			94	92	890
					WB	1,159	*15*			107	84	1,032
2012	8/14/12	8/16/12	Clear	**7.0%**	**Total**	**1,586**		**8/15/12 Wed**	**12**	**131**	**108**	**1,205**
					EB	823	*29*			64	62	625
					WB	762	*27*			67	46	579
2011	5/25/11	5/27/11	Clear		**Total**	**1,447**		**5/26/11 Thu**	**17**	**113**	**109**	**1,389**
					EB	767				69	69	736
					WB	680				44	40	653
2010	6/14/10	6/16/10	Mixed	**4.9%**	**Total**	**1,438**		**6/15/10 Tue**	**17**	**135**	**104**	**1,280**
					EB	716		6/15/10 Tue	17	70	58	637
					WB	723		6/16/10 Wed	9	70	46	643
2009	7/28/09	7/30/09	Clear	**4.4%**	**Total**	**1,631**		**7/29/09 Wed**	**10**	**155**	**115**	**1,256**
					EB	845	*33*	7/29/09 Wed	10	88	66	651
					WB	788	*31*	7/29/09 Wed	8	71	50	607
2007	6/27/07	6/29/07	Clear	**3.9%**	**Total**	**1,707**		**6/27/07 Wed**	**16**	**128**	**126**	**1,468**
					EB	866		6/27/07 Wed	16	78	75	745
					WB	843		6/29/07 Fri	8	81	50	725
2006	7/12/06	7/14/06	Rain	**4.4%**	**Total**	**1,675**		**7/13/06 Thu**	**17**	**161**	**115**	**1,307**
					EB	871		7/13/06 Thu	17	96	66	679
					WB	803		7/13/06 Thu	7	70	49	626
2004	7/27/04	7/29/04	Mixed		**Total**	**1,825**		**7/27/04 Tue**	**16**	**150**	**143**	**1,405**
					EB	914		7/27/04 Tue	15	85	81	704
					WB	910		7/28/04 Wed	8	78	61	701

Yarmouth 2004-2014 Traffic Counts

Year	Begin Date	End Date	Weather	% Trucks	Dir.	Axle Adj. ADT	Speed MPH	PEAK HOUR DATA [Date&Day	Hour	Vol]	Four~ Five	AADT
Yarmouth												
Bakers Path W of Raymond Av											Site Code 21133	
2006	9/12/06	9/15/06	Clear	**2.0%**	**Total**	**312**		**9/12/06 Tue**	**16**	**36**	**28**	**290**
					EB	153	*31*	9/14/06 Thu	7	18	11	142
					WB	159	*30*	9/13/06 Wed	15	18	17	148
Yarmouth												
Baxter Ave S of Mini-golf Driveway											Site Code 21224	
2010	6/29/10	7/1/10	Clear		**Total**	**1,485**		**6/30/10 Wed**	**17**	**152**	**133**	**1,225**
					NB	863		6/30/10 Wed	17	112	88	712
					SB	623		7/1/10 Thu	11	76	45	514
Yarmouth												
Bayview St S of Newberry St											Site Code 20806	
2010	6/14/10	6/16/10	Overcast		**Total**	**1,626**		**6/15/10 Tue**	**13**	**177**	**142**	**1,447**
					NB	722		6/15/10 Tue	13	81	57	643
					SB	903		6/15/10 Tue	13	96	85	804
Yarmouth												
Berry Av S of Rt 28											Site Code 20352	
2011	5/25/11	5/27/11	Clear		**Total**	**2,874**		**5/26/11 Thu**	**16**	**279**	**244**	**2,759**
					NB	1,449				139	121	1,391
					SB	1,428				141	123	1,371
Yarmouth												
Bray Farm Rd S N of Oliver's Drwy											Site Code 21236	
2010	6/16/10	6/18/10	Clear		**Total**	**994**		**6/17/10 Thu**	**16**	**87**	**84**	**885**
					NB	501		6/16/10 Wed	13	52	47	446
					SB	495		6/17/10 Thu	8	46	38	441
Yarmouth												
Buck Island Rd E of Higgins Crowell Rd											Site Code 20354	
2011	5/25/11	5/27/11	Clear		**Total**	**11,549**		**5/26/11 Thu**	**16**	**942**	**941**	**11,087**
					EB	5,758				555	559	5,528
					WB	5,790				387	382	5,558
2004	7/27/04	7/29/04	Mixed		**Total**	**15,587**		**7/29/04 Thu**	**15**	**1,358**	**1,345**	**12,002**
Yarmouth												
Buck Island Rd W of Higgins Crowell Rd											Site Code 20355	
2011	5/25/11	5/27/11	Clear		**Total**	**9,646**		**5/26/11 Thu**	**16**	**790**	**774**	**9,260**
					EB	4,727				459	444	4,538
					WB	4,917				331	329	4,720
2006	7/12/06	7/14/06	Overcast		**Total**	**12,065**		**7/12/06 Wed**	**16**	**1,041**	**1,023**	**9,411**
					EB	5,528		7/13/06 Thu	16	573	558	4,312
					WB	6,536		7/13/06 Thu	14	577	463	5,098

Yarmouth 2004-2014 Traffic Counts

Year	Begin Date	End Date	Weather	% Trucks	Dir.	Axle Adj. ADT	*Speed MPH*	PEAK HOUR DATA [Date&Day	Hour	Vol]	Four~ Five	AADT
Yarmouth												
Buck Island Rd W of Pumphouse Ln											Site Code 7232	
2012	8/14/12	8/16/12	Clear	**3.5%**	**Total**	**13,312**		**8/15/12 Wed**	**16**	**1,090**	**1,089**	**10,117**
					EB	6,828	*41*			667	647	5,189
					WB	6,481	*27*			423	442	4,926
2011	5/25/11	5/27/11	Clear		**Total**	**11,710**		**5/26/11 Thu**	**16**	**956**	**954**	**11,242**
					EB	5,794				544	545	5,562
					WB	5,919				413	408	5,682
2009	7/28/09	7/30/09	Clear	**2.8%**	**Total**	**13,958**		**7/29/09 Wed**	**15**	**1,175**	**1,152**	**10,748**
					EB	6,639		7/29/09 Wed	16	680	636	5,112
					WB	7,317		7/29/09 Wed	8	595	515	5,634
2006	7/12/06	7/14/06	Rain	**2.8%**	**Total**	**15,184**		**7/12/06 Wed**	**16**	**1,359**	**1,336**	**11,844**
					EB	7,105		7/13/06 Thu	16	751	740	5,542
					WB	8,075		7/14/06 Fri	8	713	595	6,299
Yarmouth												
Buck Island Rd W of Town Brook Rd											Site Code 21123	
2006	7/11/06	7/17/06			**Total**	**4,273**					**405**	**3,333** ❄
					EB	2,037		7/13/06 Thu	16	274	228	1,589 ❄
					WB	2,235		7/13/06 Thu	14	273	177	1,743 ❄
Yarmouth												
Buck Island Rd E of West Yarmouth Rd											Site Code 20357	
2014	7/23/14	7/25/14	Clear		**Total**	**8,649**		**7/24/14 Thu**	**16**	**805**	**770**	**6,573**
					EB	4,365				444	433	3,317
					WB	4,288				361	338	3,259
2012	8/14/12	8/16/12	Clear		**Total**	**8,528**		**8/15/12 Wed**	**16**	**803**	**771**	**6,481**
					EB	4,114				432	393	3,127
					WB	4,410				370	378	3,352
2011	7/11/11	7/13/11	Clear		**Total**	**8,153**		**7/12/11 Tue**	**16**	**739**	**715**	**6,196**
					EB	3,891				366	368	2,957
					WB	4,262				373	347	3,239
2009	6/29/09	7/1/09	Clear		**Total**	**8,059**		**6/29/09 Mon**	**16**	**761**	**727**	**6,649**
					EB	4,488		6/29/09 Mon	16	465	455	3,703
					WB	3,570		6/29/09 Mon	14	329	272	2,945
2008	8/5/08	8/7/08	Mixed		**Total**	**10,257**		**8/6/08 Wed**	**16**	**995**	**965**	**7,795**
					EB	5,146		8/6/08 Wed	16	595	576	3,911
					WB	5,112		8/6/08 Wed	12	566	390	3,885
2007	6/27/07	6/29/07	Clear	**5.6%**	**Total**	**8,426**		**6/28/07 Thu**	**16**	**724**	**714**	**7,246**
					EB	4,087		6/28/07 Thu	16	415	408	3,515
					WB	4,336		6/29/07 Fri	13	356	306	3,729
2005	6/14/05	6/16/05	Overcast		**Total**	**8,115**		**6/15/05 Wed**	**16**	**782**	**759**	**6,898**
					EB	3,957		6/15/05 Wed	16	451	424	3,363
					WB	4,161		6/15/05 Wed	8	347	337	3,537

Yarmouth 2004-2014 Traffic Counts

Year	Begin Date	End Date	Weather	% Trucks	Dir.	Axle Adj. ADT	*Speed MPH*	PEAK HOUR DATA [Date&Day	Hour	Vol]	Four~ Five	AADT
Yarmouth												
Buck Island Rd W of West Yarmouth Rd											Site Code 20358	
2013	6/4/13	6/6/13	Clear		**Total**	**11,556**		**6/5/13 Wed**	**15**	**970**	**936**	**10,285**
					EB	5,197				484	494	4,625
					WB	6,363				486	443	5,663
2011	5/25/11	5/27/11	Clear		**Total**	**11,610**		**5/26/11 Thu**	**16**	**955**	**953**	**11,146**
					EB	5,611				529	527	5,387
					WB	6,001				425	426	5,761
2009	6/29/09	7/1/09	Clear		**Total**	**13,074**		**6/29/09 Mon**	**15**	**1,143**	**1,096**	**10,786**
					EB	6,412		6/29/09 Mon	16	652	642	5,290
					WB	6,660		7/1/09 Wed	8	554	454	5,495
Yarmouth												
Camp St N of Rt 28											Site Code 20360	
2012	8/14/12	8/16/12	Clear		**Total**	**4,183**		**8/15/12 Wed**	**15**	**417**	**356**	**3,179**
					NB	2,270				274	237	1,725
					SB	1,920				142	119	1,459
2008	7/7/08	7/9/08	Clear		**Total**	**4,354**		**7/7/08 Mon**	**15**	**440**	**377**	**3,396**
					NB	2,321		7/7/08 Mon	15	263	251	1,810
					SB	2,034		7/8/08 Tue	8	209	127	1,587
2006	7/18/06	7/20/06	Overcast		**Total**	**4,685**		**7/19/06 Wed**	**16**	**569**	**463**	**3,654**
					NB	2,526		7/19/06 Wed	16	426	327	1,970
					SB	2,160		7/19/06 Wed	11	231	137	1,685
Yarmouth												
Camp St N of Buck Island Rd											Site Code 21124	
2014	7/22/14	7/24/14	Clear		**Total**	**5,297**		**7/23/14 Wed**	**16**	**440**	**457**	**4,026**
2013	7/23/13	7/25/13	Clear	**10.9%**	**Total**	**5,187**		**7/24/13 Wed**	**15**	**447**	**424**	**3,942**
					NB	2,782	*43*			260	254	2,114
					SB	2,406	*45*			187	170	1,829
2009	8/3/09	8/5/09	Clear		**Total**	**5,376**		**8/5/09 Wed**	**15**	**482**	**441**	**4,086**
					NB	2,956		8/5/09 Wed	12	298	262	2,247
					SB	2,422		8/5/09 Wed	15	214	179	1,841
2006	7/11/06	7/17/06			**Total**	**4,906**					**420**	**3,827** ❄
					NB	2,642		7/13/06 Thu	14	305	239	2,061 ❄
					SB	2,264		7/14/06 Fri	17	205	181	1,766 ❄
Yarmouth												
Captain Small Rd W of Station Av											Site Code 7230	
2014	6/16/14	6/18/14	Clear	**6.1%**	**Total**	**646**		**6/17/14 Tue**	**17**	**64**	**46**	**575**
					EB	334	*28*			31	18	297
					WB	311	*27*			33	28	277
2011	6/6/11	6/8/11	Clear	**5.2%**	**Total**	**670**		**6/7/11 Tue**	**16**	**60**	**52**	**596**
					EB	351	*34*			27	23	312
					WB	318	*34*			33	29	283

Yarmouth 2004-2014 Traffic Counts

Year	Begin Date	End Date	Weather	% Trucks	Dir.	Axle Adj. ADT	*Speed MPH*	PEAK HOUR DATA [Date&Day	Hour	Vol]	Four~ Five	AADT
2008	8/5/08	8/7/08	Mixed	**6.0%**	**Total**	**736**		**8/5/08 Tue**	**16**	**69**	**60**	**559**
					EB	373		8/6/08 Wed	8	44	28	283
					WB	358		8/6/08 Wed	12	35	32	272
2005	8/15/05	8/17/05	Overcast	**2.4%**	**Total**	**701**		**8/15/05 Mon**	**15**	**58**	**48**	**547**
					EB	371		8/16/05 Tue	8	31	21	289
					WB	333		8/16/05 Tue	15	30	26	260

Yarmouth

Center St N of Old Church St

Site Code 21225

2010	6/15/10	6/17/10	Clear		**Total**	**1,916**		**6/16/10 Wed**	**13**	**184**	**172**	**1,705**
					NB	958		6/15/10 Tue	16	100	96	853
					SB	956		6/16/10 Wed	13	112	76	851

Yarmouth

Forest Rd N of Rt 28

Site Code 20366

2012	8/14/12	8/16/12	Clear		**Total**	**7,346**		**8/15/12 Wed**	**16**	**640**	**578**	**5,583**
					NB	3,486				301	289	2,649
					SB	3,860				339	289	2,934
2008	6/10/08	6/12/08	Clear		**Total**	**7,170**		**6/11/08 Wed**	**16**	**640**	**600**	**6,381**
					NB	3,595		6/11/08 Wed	16	320	301	3,200
					SB	3,569		6/11/08 Wed	16	319	299	3,176
2007	6/27/07	6/29/07	Clear	**3.2%**	**Total**	**7,959**		**6/29/07 Fri**	**12**	**702**	**612**	**6,845**
					NB	3,939		6/29/07 Fri	10	334	308	3,388
					SB	4,019		6/29/07 Fri	12	375	304	3,456

Yarmouth

Forest Rd S of Constance Av

Site Code 21288

2012	8/14/12	8/16/12	Clear		**Total**	**7,520**		**8/15/12 Wed**	**14**	**630**	**553**	**5,715**
					NB	3,725				311	243	2,831
					SB	3,793				319	309	2,883

Yarmouth

Forest Rd N of Old Town House Rd

Site Code 20364

2011	5/23/11	5/25/11	Overcast		**Total**	**3,018**		**5/24/11 Tue**	**15**	**395**	**121**	**2,897**
					NB	1,493				197	44	1,433
					SB	1,524				198	78	1,463

Yarmouth

Forest Rd S of Old Town House Rd

Site Code 20365

2009	8/17/09	8/19/09	Clear		**Total**	**7,472**		**8/17/09 Mon**	**12**	**662**	**548**	**5,679**
					NB	3,758		8/17/09 Mon	15	347	280	2,856
					SB	3,715		8/17/09 Mon	12	329	267	2,823
2006	6/26/06	6/28/06	Overcast		**Total**	**8,358**		**6/26/06 Mon**	**14**	**715**	**637**	**7,188**
					NB	4,131		6/28/06 Wed	13	362	287	3,553
					SB	4,231		6/26/06 Mon	14	372	350	3,639

Yarmouth 2004-2014 Traffic Counts

Year	Begin Date	End Date	Weather	% Trucks	Dir.	Axle Adj. ADT	*Speed MPH*	PEAK HOUR DATA [Date&Day	Hour	Vol]	Four~ Five	AADT
Yarmouth												
Great Western Rd over Rt 6											Site Code 7140	
2012	8/13/12	8/15/12	Mixed	**3.4%**	**Total**	**6,029**		**8/14/12 Tue**	**16**	**541**	**532**	**4,582**
					NB	3,043	*33*			315	292	2,313
					SB	2,984	*31*			226	240	2,268
2011	5/23/11	5/25/11	Overcast		**Total**	**5,067**		**5/24/11 Tue**	**16**	**441**	**427**	**4,864**
					NB	2,542				252	245	2,440
					SB	2,521				189	182	2,420
2009	6/3/09	6/5/09	Mixed	**6.7%**	**Total**	**4,889**		**6/3/09 Wed**	**16**	**432**	**414**	**4,302**
					NB	2,498	*39*	6/4/09 Thu	17	256	238	2,198
					SB	2,391	*39*	6/5/09 Fri	7	249	177	2,104
2008	6/23/08	6/25/08	Clear		**Total**	**5,149**		**6/23/08 Mon**	**16**	**441**	**426**	**4,583**
					NB	2,624		6/23/08 Mon	17	262	241	2,335
					SB	2,526		6/24/08 Tue	8	248	185	2,248
2007	8/8/07	8/10/07	Rain	**3.6%**	**Total**	**5,905**		**8/9/07 Thu**	**16**	**512**	**512**	**4,665**
					NB	3,032		8/8/07 Wed	16	296	289	2,395
					SB	2,877		8/10/07 Fri	8	238	222	2,273
2006	7/24/06	7/28/06	Clear	**2.8%**	**Total**	**6,397**		**7/25/06 Tue**	**17**	**538**	**516**	**4,990**
					NB	3,261		7/25/06 Tue	16	328	312	2,544
					SB	3,137		7/26/06 Wed	8	289	205	2,447
2005	8/31/05	9/2/05	Clear		**Total**	**6,155**		**9/1/05 Thu**	**16**	**519**	**487**	**5,263**
					NB	3,176		9/1/05 Thu	16	313	291	2,715
					SB	2,976		9/2/05 Fri	8	254	196	2,544
Yarmouth												
Great Western Rd E of Narrows Ln											Site Code 21318	
2013	7/23/13	7/25/13	Overcast	**9.6%**	**Total**	**4,797**		**7/24/13 Wed**	**16**	**420**	**396**	**3,646**
					EB	2,407	*42*			211	201	1,829
					WB	2,388	*40*			209	196	1,815
Yarmouth												
Higgins Crowell Rd N of Abells Rd											Site Code 20369	
2012	8/14/12	8/16/12	Clear		**Total**	**5,922**		**8/15/12 Wed**	**12**	**559**	**437**	**4,501**
					NB	3,259				324	231	2,477
					SB	2,656				234	206	2,019
2006	7/12/06	7/14/06	Overcast		**Total**	**6,576**		**7/14/06 Fri**	**15**	**585**	**447**	**5,129**
					NB	3,434		7/13/06 Thu	12	344	234	2,679
					SB	3,140		7/14/06 Fri	15	328	214	2,449
Yarmouth												
Higgins Crowell Rd N of Buck Island Rd											Site Code 20370	
2012	8/14/12	8/16/12	Clear		**Total**	**6,879**		**8/15/12 Wed**	**13**	**570**	**552**	**5,228**
					NB	3,724				322	282	2,830
					SB	3,152				248	270	2,396
2010	6/21/10	6/23/10	Clear		**Total**	**6,643**		**6/23/10 Wed**	**9**	**664**	**558**	**5,912**
					NB	3,545		6/23/10 Wed	9	372	255	3,155
					SB	3,100		6/21/10 Mon	16	306	304	2,759

Yarmouth 2004-2014 Traffic Counts

Year	Begin Date	End Date	Weather	% Trucks	Dir.	Axle Adj. ADT	*Speed MPH*	PEAK HOUR DATA [Date&Day	Hour	Vol]	Four~ Five	AADT
2006	7/12/06	7/14/06	Overcast		**Total**	**7,867**		**7/13/06 Thu**	**15**	**679**	**624**	**6,136**
					NB	4,268		7/13/06 Thu	12	395	314	3,329
					SB	3,603		7/13/06 Thu	17	318	310	2,810
2004	7/27/04	7/29/04	Mixed		**Total**	**8,413**		**7/28/04 Wed**	**12**	**786**	**690**	**6,478**
					NB	4,730		7/28/04 Wed	12	468	356	3,642
					SB	3,686		7/27/04 Tue	17	348	335	2,838

Yarmouth

Higgins Crowell Rd E of Willow St

Site Code 20372

2012	8/14/12	8/16/12	Clear		**Total**	**7,171**		**8/15/12 Wed**	**12**	**616**	**564**	**5,450**
					EB	4,074				310	286	3,096
					WB	3,098				307	278	2,354
2006	7/11/06	7/17/06			**Total**	**7,337**					**542**	**5,723** ❄
					EB	4,233		7/11/06 Tue	8	408	291	3,302 ❄
					WB	3,104		7/13/06 Thu	15	299	250	2,421 ❄
2004	7/27/04	7/29/04	Mixed		**Total**	**6,782**		**7/28/04 Wed**	**12**	**668**	**531**	**5,222**

Yarmouth

Highbank Rd W of Great Western Rd

Site Code 20373

2012	8/13/12	8/15/12	Clear		**Total**	**8,074**		**8/14/12 Tue**	**16**	**683**	**678**	**6,136**
					EB	3,742				303	283	2,844
					WB	4,332				380	394	3,292
2009	8/17/09	8/19/09	Clear		**Total**	**7,734**		**8/17/09 Mon**	**16**	**691**	**677**	**5,878**
					EB	3,548		8/17/09 Mon	16	300	267	2,696
					WB	4,188		8/18/09 Tue	16	431	412	3,183
2008	6/23/08	6/25/08	Clear		**Total**	**6,702**		**6/23/08 Mon**	**16**	**604**	**585**	**5,965**
					EB	3,219		6/23/08 Mon	16	284	269	2,865
					WB	3,482		6/23/08 Mon	16	320	316	3,099
2007	8/8/07	8/10/07	Rain	**4.5%**	**Total**	**8,333**		**8/9/07 Thu**	**17**	**768**	**712**	**6,583**
					EB	3,961		8/8/07 Wed	16	352	320	3,129
					WB	4,372		8/9/07 Thu	17	449	392	3,454

Yarmouth

Highbank Rd E of North Main St

Site Code 20401

2006	7/10/06	7/12/06	Overcast		**Total**	**4,665**		**7/10/06 Mon**	**16**	**401**	**395**	**3,639**
					EB	2,221		7/10/06 Mon	16	179	178	1,732
					WB	2,447		7/10/06 Mon	16	222	216	1,909

Yarmouth

Long Pond Dr W of Forest Road

Site Code 21079

2005	8/1/05	8/3/05	Clear	**3.1%**	**Total**	**8,967**		**8/1/05 Mon**	**16**	**773**	**769**	**6,994**
					EB	4,598		8/1/05 Mon	17	404	389	3,586
					WB	4,371		8/1/05 Mon	16	382	380	3,409

Yarmouth 2004-2014 Traffic Counts

Year	Begin Date	End Date	Weather	% Trucks	Dir.	Axle Adj. ADT	*Speed MPH*	PEAK HOUR DATA [Date&Day	Hour	Vol]	Four~ Five	AADT
Yarmouth												
Long Pond Dr W of Station Av											Site Code 20374	
2012	8/21/12	8/23/12	Clear		**Total**	**5,044**		**8/22/12 Wed**	**17**	**457**	**430**	**3,833**
					EB	2,643				222	214	2,009
					WB	2,400				234	217	1,824
Yarmouth												
Long Pond Rd N of Rt 28											Site Code 20375	
2012	8/14/12	8/16/12	Clear	**2.7%**	**Total**	**5,482**		**8/15/12 Wed**	**17**	**462**	**432**	**4,166**
					NB	2,801	*23*			230	224	2,129
					SB	2,679	*24*			232	209	2,036
Yarmouth												
Long Pond Rd E of Lakefield Dr											Site Code 21319	
2013	7/23/13	7/25/13	Clear	**6.4%**	**Total**	**5,550**		**7/24/13 Wed**	**16**	**482**	**489**	**4,218**
					EB	2,803	*38*			257	259	2,130
					WB	2,749	*39*			225	230	2,089
Barnstable Yarmouth												
Main St (Hyannis) @ Barn/Yarm TL											Site Code 20295	
2013	5/28/13	5/30/13	Clear		**Total**	**12,819**		**5/29/13 Wed**	**15**	**1,130**	**1,011**	**12,306**
					EB	6,609				739	636	6,345
					WB	6,210				391	375	5,962
2010	6/21/10	6/23/10	Clear		**Total**	**12,472**		**6/21/10 Mon**	**14**	**970**	**909**	**11,100**
					EB	6,102		6/21/10 Mon	17	522	477	5,431
					WB	6,369		6/22/10 Tue	9	520	432	5,668
2009	7/8/09	7/10/09	Clear		**Total**	**16,706**		**7/8/09 Wed**	**15**	**1,377**	**1,283**	**12,864**
					EB	8,884		7/9/09 Thu	15	816	676	6,841
					WB	7,819		7/8/09 Wed	15	694	607	6,021
2008	6/3/08	6/6/08	Mixed		**Total**	**14,075**		**6/5/08 Thu**	**15**	**1,195**	**1,077**	**12,527**
					EB	7,183		6/5/08 Thu	15	720	655	6,393
					WB	6,892		6/4/08 Wed	8	631	422	6,134
2007	6/5/07	6/8/07	Overcast		**Total**	**14,054**		**6/7/07 Thu**	**8**	**1,101**	**895**	**12,086**
					EB	9,555		6/6/07 Wed	15	868	756	8,217
					WB	4,498		6/7/07 Thu	8	451	139	3,868
2006	8/8/06	8/10/06	Clear		**Total**	**16,244**		**8/8/06 Tue**	**15**	**1,156**	**1,094**	**12,833**
					EB	8,355		8/8/06 Tue	16	718	667	6,600
					WB	7,893		8/10/06 Thu	8	681	427	6,235
2004	6/1/04	6/4/04	Overcast		**Total**	**12,657**		**6/3/04 Thu**	**15**	**1,019**	**896**	**10,758**
					EB	6,236		6/3/04 Thu	15	540	490	5,301
					WB	6,413		6/4/04 Fri	13	488	405	5,451
Yarmouth												
N Dennis Rd N of W Great Western Rd											Site Code 21099	
2006	6/28/06	6/30/06	Overcast		**Total**	**4,031**		**6/28/06 Wed**	**16**	**353**	**338**	**3,467**
					NB	2,160		6/28/06 Wed	16	211	200	1,858
					SB	1,871		6/29/06 Thu	8	169	139	1,609

Yarmouth 2004-2014 Traffic Counts

Year	Begin Date	End Date	Weather	% Trucks	Dir.	Axle Adj. ADT	*Speed MPH*	PEAK HOUR DATA [Date&Day	Hour	Vol]	Four~ Five	AADT
Yarmouth												
North Dennis Rd N of Setucket Rd											Site Code 21132	
2006	9/12/06	9/15/06	Clear	**4.1%**	**Total**	**2,032**		**9/12/06 Tue**	**17**	**194**	**170**	**1,890**
					NB	1,026	*39*	9/12/06 Tue	17	110	98	954
					SB	1,005	*40*	9/14/06 Thu	7	91	72	935
Yarmouth												
North Dennis Rd S of Setucket Rd											Site Code 20778	
2006	6/28/06	6/30/06	Overcast		**Total**	**3,568**		**6/29/06 Thu**	**17**	**346**	**297**	**3,068**
					NB	1,938		6/29/06 Thu	17	194	172	1,667
					SB	1,628		6/29/06 Thu	17	151	125	1,400
Yarmouth												
North Main St N of Regional Av											Site Code 20377	
2012	8/13/12	8/15/12	Clear		**Total**	**3,968**		**8/14/12 Tue**	**15**	**367**	**357**	**3,016**
					NB	1,709				172	176	1,299
					SB	2,254				195	180	1,713
2008	7/9/08	7/11/08	Clear		**Total**	**4,453**		**7/10/08 Thu**	**15**	**466**	**382**	**3,473**
					NB	2,231		7/11/08 Fri	15	235	198	1,740
					SB	2,221		7/10/08 Thu	15	233	184	1,732
Yarmouth												
Ocean Ave S of Rt 28											Site Code 21226	
2010	8/4/10	8/6/10	Clear		**Total**	**1,080**		**8/4/10 Wed**	**13**	**94**	**74**	**821**
					NB	545		8/4/10 Wed	12	51	35	414
					SB	535		8/4/10 Wed	13	47	39	407
Yarmouth												
Old Church St N of Rt 6A											Site Code 20381	
2008	7/7/08	7/9/08	Clear		**Total**	**1,324**		**7/7/08 Mon**	**12**	**108**	**103**	**1,033**
					NB	717		7/8/08 Tue	15	68	55	559
					SB	607		7/7/08 Mon	16	58	48	473
Yarmouth												
Old Church St S of Center St											Site Code 7229	
2013	7/16/13	7/19/13	Clear	**1.3%**	**Total**	**1,096**		**7/18/13 Thu**	**11**	**106**	**92**	**833**
					NB	664	*26*			64	57	505
					SB	434	*15*			42	35	330
2011	5/23/11	5/25/11	Overcast		**Total**	**714**		**5/24/11 Tue**	**15**	**61**	**58**	**685**
					NB	481				44	42	462
					SB	231				18	16	222
2010	6/15/10	6/17/10	Clear	**4.7%**	**Total**	**1,018**		**6/15/10 Tue**	**16**	**104**	**91**	**906**
					NB	610		6/15/10 Tue	16	70	60	543
					SB	407		6/15/10 Tue	15	38	30	362
2007	8/8/07	8/10/07	Mixed	**3.9%**	**Total**	**1,220**		**8/8/07 Wed**	**19**	**106**	**92**	**964**
					NB	731		8/8/07 Wed	15	66	55	577
					SB	489		8/10/07 Fri	10	47	36	386

Yarmouth 2004-2014 Traffic Counts

Year	Begin Date	End Date	Weather	% Trucks	Dir.	Axle Adj. ADT	*Speed MPH*	PEAK HOUR DATA [Date&Day	Hour	Vol]	Four~ Five	AADT
2004	7/21/04	7/23/04	Clear		**Total**	**1,541**		**7/22/04 Thu**	**16**	**136**	**131**	**1,187**
					NB	963		7/21/04 Wed	19	93	81	742
					SB	574		7/22/04 Thu	16	51	50	442

Yarmouth
Old Main St W of Horse Way
Site Code 21134

2013	7/23/13	7/25/13	Clear	**6.5%**	**Total**	**6,418**		**7/24/13 Wed**	**16**	**531**	**540**	**4,878**
					EB	3,670	*35*			328	321	2,789
					WB	2,752	*37*			203	219	2,092
2006	9/12/06	9/15/06	Clear	**5.7%**	**Total**	**4,863**		**9/12/06 Tue**	**14**	**412**	**373**	**4,523**
					EB	2,863	*40*	9/12/06 Tue	17	253	213	2,663
					WB	1,995	*39*	9/14/06 Thu	15	179	159	1,855

Yarmouth
Old Main St (E End) S of Rt 28
Site Code 21097

2006	7/10/06	7/12/06	Overcast		**Total**	**6,731**		**7/10/06 Mon**	**16**	**562**	**541**	**5,250**
					NB	4,122		7/10/06 Mon	16	355	339	3,215
					SB	2,610		7/12/06 Wed	10	211	202	2,036

Yarmouth
Old Main St (W End) S of Rt 28
Site Code 21098

2006	7/10/06	7/12/06	Overcast		**Total**	**3,776**		**7/10/06 Mon**	**16**	**301**	**286**	**2,945**
					NB	1,501		7/10/06 Mon	16	147	127	1,171
					SB	2,269		7/10/06 Mon	17	170	158	1,770

Yarmouth
Old Town House Rd E of Forest Rd
Site Code 20382

2013	11/4/13	11/8/13	Mixed	**9.8%**	**Total**	**10,336**		**11/5/13 Tue**	**15**	**948**	**858**	**11,163**
					EB	5,039	*42*			453	391	5,442
					WB	5,297	*39*			495	467	5,721

Yarmouth
Old Town House Rd W of Forest Rd
Site Code 20383

2013	11/4/13	11/8/13	Mixed	**7.9%**	**Total**	**5,781**		**11/6/13 Wed**	**16**	**562**	**496**	**6,243**
					EB	2,810	*42*			298	243	3,035
					WB	2,972	*44*			264	254	3,210

Yarmouth
Park Av E of Vernon St
Site Code 21131

2006	9/12/06	9/15/06	Clear	**6.0%**	**Total**	**682**		**9/14/06 Thu**	**16**	**109**	**91**	**634**
					EB	459	*33*	9/14/06 Thu	16	97	75	427
					WB	222	*31*	9/15/06 Fri	11	28	16	206

Yarmouth
Park Ave E of Highland Ave
Site Code 21227

2010	6/14/10	6/16/10	Overcast		**Total**	**805**		**6/14/10 Mon**	**17**	**106**	**78**	**716**
					EB	488		6/14/10 Mon	17	78	49	434
					WB	321		6/15/10 Tue	16	31	29	286

Yarmouth 2004-2014 Traffic Counts

Year	Begin Date	End Date	Weather	% Trucks	Dir.	Axle Adj. ADT	*Speed MPH*	PEAK HOUR DATA [Date&Day	Hour	Vol]	Four~ Five	AADT
Yarmouth												
Pine Grove Rd S of Laundromat Drwy											Site Code 21228	
2010	8/4/10	8/6/10	Clear		**Total**	**1,971**		**8/5/10 Thu**	**12**	**169**	**120**	**1,498**
					NB	1,028		8/4/10 Wed	12	104	53	781
					SB	948		8/4/10 Wed	19	80	67	720
Yarmouth												
Playground Ln N of Rt 6A											Site Code 21161	
2008	7/7/08	7/9/08	Clear		**Total**	**503**		**7/7/08 Mon**	**14**	**50**	**42**	**392**
					NB	272		7/7/08 Mon	15	30	24	212
					SB	231		7/9/08 Wed	15	25	20	180
Yarmouth												
Pleasant St S of Union St											Site Code 21229	
2010	8/4/10	8/6/10	Clear		**Total**	**866**		**8/5/10 Thu**	**15**	**80**	**70**	**658**
Yarmouth												
Pleasant St W of Crosby St											Site Code 21320	
2013	7/23/13	7/25/13	Overcast	**6.7%**	**Total**	**1,123**		**7/24/13 Wed**	**14**	**99**	**92**	**853**
					EB	566	*28*			50	54	430
					WB	559	*23*			49	38	425
Yarmouth												
Regional Av E of Station Av											Site Code 20388	
2013	8/6/13	8/8/13	Clear		**Total**	**7,078**		**8/7/13 Wed**	**16**	**623**	**615**	**5,379**
					EB	3,317				285	283	2,521
					WB	3,758				338	332	2,856
2008	7/9/08	7/11/08	Clear		**Total**	**7,427**		**7/9/08 Wed**	**15**	**641**	**599**	**5,793**
					EB	3,609		7/9/08 Wed	15	319	295	2,815
					WB	3,818		7/9/08 Wed	15	322	303	2,978
2004	7/20/04	7/22/04	Clear		**Total**	**7,226**		**7/20/04 Tue**	**15**	**584**	**563**	**5,564**
					EB	3,455		7/20/04 Tue	17	310	273	2,660
					WB	3,766		7/21/04 Wed	8	335	290	2,900
Yarmouth												
River St S of Pleasant St											Site Code 21230	
2010	8/4/10	8/6/10	Clear		**Total**	**1,180**		**8/4/10 Wed**	**12**	**120**	**99**	**897**
					NB	567		8/4/10 Wed	13	60	45	431
					SB	613		8/4/10 Wed	12	65	55	466
Yarmouth												
Run Pond Rd S of Willow St											Site Code 21231	
2010	8/4/10	8/6/10	Clear		**Total**	**1,336**		**8/5/10 Thu**	**12**	**109**	**84**	**1,015**
					NB	684		8/5/10 Thu	16	62	47	520
					SB	649		8/5/10 Thu	13	59	37	493

Yarmouth 2004-2014 Traffic Counts

Year	Begin Date	End Date	Weather	% Trucks	Dir.	Axle Adj. ADT	Speed MPH	PEAK HOUR DATA [Date&Day	Hour	Vol]	Four~ Five	AADT
Yarmouth												
Seaview Av S of Rt 28											Site Code 21047	
2013	7/16/13	7/18/13	Clear	**6.0%**	**Total**	**5,085**		**7/17/13 Wed**	**17**	**371**	**335**	**3,865**
					NB	2,590	*23*			218	185	1,968
					SB	2,497	*25*			153	150	1,898
2004	7/20/04	7/22/04	Mixed		**Total**	**5,327**		**7/20/04 Tue**	**17**	**405**	**357**	**4,102**
					NB	2,580		7/20/04 Tue	17	212	178	1,987
					SB	2,748		7/21/04 Wed	13	209	180	2,116
Yarmouth												
Setucket Rd E of N Dennis Rd											Site Code 21100	
2006	9/12/06	9/15/06	Clear	**5.6%**	**Total**	**5,170**		**9/13/06 Wed**	**16**	**507**	**493**	**4,808**
					EB	2,613	*40*	9/13/06 Wed	17	304	268	2,430
					WB	2,556	*40*	9/13/06 Wed	16	241	224	2,377
2006	6/28/06	6/30/06	Overcast		**Total**	**8,561**		**6/29/06 Thu**	**17**	**869**	**780**	**7,362**
					EB	5,466		6/29/06 Thu	17	582	536	4,701
					WB	3,089		6/29/06 Thu	17	287	245	2,657
Yarmouth												
Setucket Rd W of North Dennis Rd											Site Code 20745	
2014	7/8/14	7/10/14	Clear		**Total**	**4,693**		**7/9/14 Wed**	**18**	**428**	**357**	**3,567**
					EB	2,406				223	200	1,829
					WB	2,307				205	157	1,753
2013	7/23/13	7/25/13	Overcast	**3.7%**	**Total**	**4,680**		**7/24/13 Wed**	**17**	**438**	**390**	**3,557**
					EB	2,327	*40*			240	213	1,769
					WB	2,353	*37*			198	178	1,788
2006	6/28/06	6/30/06	Overcast		**Total**	**4,762**		**6/29/06 Thu**	**17**	**436**	**416**	**4,095**
					EB	2,327		6/28/06 Wed	17	242	228	2,001
					WB	2,435		6/29/06 Thu	17	199	188	2,094
Yarmouth Dennis												
Setucket Rd @ Yarm/Denn TL											Site Code 20838	
2014	7/8/14	7/10/14	Clear		**Total**	**6,356**		**7/9/14 Wed**	**16**	**586**	**574**	**4,831**
					EB	3,182				302	302	2,418
					WB	3,170				284	271	2,409
2013	7/16/13	7/18/13	Clear		**Total**	**6,085**		**7/17/13 Wed**	**16**	**564**	**542**	**4,625**
					EB	2,931				291	269	2,228
					WB	3,157				273	273	2,399
2012	8/13/12	8/15/12	Clear		**Total**	**5,521**		**8/14/12 Tue**	**17**	**483**	**468**	**4,196**
					EB	2,602				271	224	1,978
					WB	2,916				212	243	2,216
2011	7/13/11	7/15/11	Clear		**Total**	**6,352**		**7/14/11 Thu**	**17**	**555**	**529**	**4,828**
					EB	3,193				310	273	2,427
					WB	3,160				245	256	2,402
2010	8/17/10	8/20/10	Clear		**Total**	**5,998**		**8/20/10 Fri**	**16**	**587**	**535**	**4,558**
					EB	3,067		8/20/10 Fri	16	319	290	2,331
					WB	2,929		8/20/10 Fri	16	268	245	2,226

Yarmouth 2004-2014 Traffic Counts

Year	Begin Date	End Date	Weather	% Trucks	Dir.	Axle Adj. ADT	*Speed MPH*	PEAK HOUR DATA [Date&Day	Hour	Vol]	Four~ Five	AADT
2009	6/8/09	6/10/09	Overcast		**Total**	**5,132**		**6/9/09 Tue**	**16**	**493**	**480**	**4,516**
					EB	2,548		6/8/09 Mon	17	242	241	2,242
					WB	2,584		6/9/09 Tue	16	253	240	2,274
2008	6/17/08	6/19/08	Clear		**Total**	**5,477**		**6/18/08 Wed**	**16**	**501**	**497**	**4,875**
					EB	2,823		6/18/08 Wed	16	283	280	2,512
					WB	2,656		6/17/08 Tue	17	225	216	2,364
2007	8/13/07	8/15/07	Overcast	**5.7%**	**Total**	**5,793**		**8/13/07 Mon**	**16**	**538**	**501**	**4,576**
					EB	2,919		8/13/07 Mon	16	301	265	2,306
					WB	2,874		8/13/07 Mon	13	242	236	2,270
2004	7/21/04	7/23/04	Clear		**Total**	**6,767**		**7/22/04 Thu**	**17**	**627**	**594**	**5,211**
					EB	3,336		7/22/04 Thu	17	354	304	2,569
					WB	3,427		7/22/04 Thu	16	308	290	2,639

Yarmouth
South Shore Dr E of Burch Rd

Site Code 21048

2004	7/20/04	7/22/04	Mixed		**Total**	**3,973**		**7/20/04 Tue**	**16**	**336**	**301**	**3,059**
					EB	1,869		7/21/04 Wed	10	159	130	1,439
					WB	2,110		7/20/04 Tue	16	182	172	1,625

Yarmouth
South St S of Old Main St

Site Code 20407

2013	7/23/13	7/25/13	Clear		**Total**	**5,542**		**7/24/13 Wed**	**15**	**454**	**432**	**4,212**
					NB	2,905				251	259	2,208
					SB	2,637				203	172	2,004
2004	7/20/04	7/22/04	Clear		**Total**	**6,334**		**7/20/04 Tue**	**16**	**551**	**521**	**4,877**
					NB	3,232		7/20/04 Tue	16	319	297	2,489
					SB	3,102		7/22/04 Thu	12	281	224	2,389

Yarmouth
Standish Way S of Bradford Rd

Site Code 21232

2010	6/14/10	6/16/10	Overcast		**Total**	**1,104**		**6/15/10 Tue**	**13**	**100**	**84**	**983**
					NB	563		6/15/10 Tue	13	53	43	501
					SB	541		6/15/10 Tue	13	47	40	481

Yarmouth
Starbuck Ln E of Union St

Site Code 21237

2010	6/16/10	6/18/10	Clear		**Total**	**2,491**		**6/17/10 Thu**	**16**	**229**	**212**	**2,217**
					EB	1,312		6/17/10 Thu	16	146	132	1,168
					WB	1,174		6/18/10 Fri	7	114	78	1,045

Yarmouth
Station Av N of Long Pond Dr

Site Code 20408

2013	8/6/13	8/8/13	Clear		**Total**	**12,747**		**8/7/13 Wed**	**16**	**1,038**	**1,017**	**9,688**
					NB	6,529				580	551	4,962
					SB	6,218				458	467	4,726
2008	7/9/08	7/10/08	Clear		**Total**	**12,402**		**7/10/08 Thu**	**11**	**982**	**894**	**9,674**
					NB	6,043		7/10/08 Thu	10	451	437	4,714
					SB	6,359		7/10/08 Thu	11	532	458	4,960

Yarmouth 2004-2014 Traffic Counts

Year	Begin Date	End Date	Weather	% Trucks	Dir.	Axle Adj. ADT	*Speed MPH*	PEAK HOUR DATA [Date&Day	Hour	Vol]	Four~ Five	AADT
2004	7/20/04	7/22/04	Clear		**Total**	**13,252**		**7/21/04 Wed**	**12**	**1,035**	**905**	**10,204**
					NB	6,585		7/22/04 Thu	10	513	461	5,070
					SB	6,666		7/21/04 Wed	12	546	444	5,133

Yarmouth
Station Av N of R.R. crossing

Site Code 20411

2009	8/17/09	8/19/09	Clear		**Total**	**22,504**		**8/17/09 Mon**	**12**	**1,741**	**1,708**	**17,103**
					NB	11,306		8/17/09 Mon	15	903	828	8,593
					SB	11,199		8/17/09 Mon	16	911	879	8,511
2008	7/14/08	7/17/08			**Total**	**23,998**		**7/15/08 Tue**	**16**	**1,916**	**1,849**	**18,718** ❄
					NB	11,654		7/17/08 Thu	8	917	847	9,090 ❄
					SB	12,339		7/15/08 Tue	16	1,041	1,001	9,624 ❄
2006	6/26/06	6/28/06	Clear		**Total**	**22,822**		**6/27/06 Tue**	**16**	**1,762**	**1,735**	**19,627**
					NB	10,843		6/28/06 Wed	8	828	749	9,325
					SB	11,978		6/27/06 Tue	17	1,021	986	10,301
2004	7/20/04	7/22/04	Clear		**Total**	**24,632**		**7/21/04 Wed**	**15**	**1,892**	**1,846**	**18,967**
					NB	12,131		7/21/04 Wed	15	950	879	9,341
					SB	12,505		7/21/04 Wed	17	986	968	9,629

Yarmouth
Station Av N of Regional Av

Site Code 20412

2013	8/6/13	8/8/13	Clear		**Total**	**14,744**		**8/7/13 Wed**	**16**	**1,152**	**1,187**	**11,205**
					NB	6,511				421	461	4,948
					SB	8,230				731	725	6,255
2005	8/15/05	8/17/05	Overcast		**Total**	**14,814**		**8/15/05 Mon**	**15**	**1,255**	**1,218**	**11,555**
					NB	7,178		8/15/05 Mon	13	630	599	5,599
					SB	7,633		8/15/05 Mon	15	662	619	5,954

Yarmouth
Station Av N of Wood Rd

Site Code 20414

2013	8/6/13	8/8/13	Clear		**Total**	**9,407**		**8/7/13 Wed**	**17**	**749**	**727**	**7,149**
					NB	4,461				346	376	3,390
					SB	4,946				403	351	3,759
2009	6/29/09	7/1/09	Clear		**Total**	**9,032**		**7/1/09 Wed**	**15**	**737**	**697**	**7,451**
					NB	4,219		6/30/09 Tue	16	373	351	3,481
					SB	4,816		6/30/09 Tue	11	411	346	3,973

Yarmouth
Station Av S of Wood Rd

Site Code 20415

2009	6/29/09	7/1/09	Clear		**Total**	**7,437**		**6/30/09 Tue**	**16**	**605**	**587**	**6,136**
					NB	3,269		6/30/09 Tue	16	300	278	2,697
					SB	4,166		6/30/09 Tue	11	354	308	3,437

Yarmouth
Strawberry Ln S of Rt 6A

Site Code 7226

2014	7/8/14	7/10/14	Clear	**2.8%**	**Total**	**2,709**		**7/9/14 Wed**	**16**	**293**	**270**	**2,059**
					NB	1,435	*36*			125	124	1,091
					SB	1,274	*36*			168	146	968

Yarmouth 2004-2014 Traffic Counts

Year	Begin Date	End Date	Weather	% Trucks	Dir.	Axle Adj. ADT	*Speed MPH*	PEAK HOUR DATA [Date&Day	Hour	Vol]	Four~ Five	AADT
2013	7/16/13	7/18/13	Clear	**4.0%**	**Total**	**2,321**		**7/17/13 Wed**	**16**	**251**	**244**	**1,764**
					NB	1,487	*31*			127	118	1,130
					SB	834	*22*			124	127	634
2012	8/13/12	8/15/12	Clear	**3.1%**	**Total**	**2,565**		**8/14/12 Tue**	**16**	**237**	**218**	**1,949**
					NB	1,320	*36*			96	90	1,003
					SB	1,247	*35*			141	129	948
2011	5/23/11	5/25/11	Overcast	**3.3%**	**Total**	**2,260**		**5/24/11 Tue**	**9**	**205**	**196**	**2,170**
					NB	1,153	*31*			127	94	1,107
					SB	1,108	*25*			78	102	1,064
2010	6/15/10	6/17/10	Clear	**4.8%**	**Total**	**2,400**		**6/16/10 Wed**	**15**	**234**	**222**	**2,136**
					NB	1,225		6/15/10 Tue	15	111	93	1,090
					SB	1,176		6/15/10 Tue	16	133	129	1,047
2009	7/28/09	7/30/09	Clear	**2.5%**	**Total**	**2,717**		**7/29/09 Wed**	**15**	**274**	**248**	**2,092**
					NB	1,456	*31*	7/29/09 Wed	15	144	120	1,121
					SB	1,264	*29*	7/28/09 Tue	15	139	128	973
2008	6/17/08	6/19/08	Clear	**4.4%**	**Total**	**2,381**		**6/17/08 Tue**	**16**	**247**	**234**	**2,119**
					NB	1,252		6/17/08 Tue	16	120	114	1,114
					SB	1,130		6/17/08 Tue	16	127	120	1,006
2007	6/20/07	6/22/07	Overcast	**3.5%**	**Total**	**2,577**		**6/21/07 Thu**	**16**	**274**	**254**	**2,216**
					NB	1,325		6/20/07 Wed	13	130	104	1,140
					SB	1,251		6/21/07 Thu	16	154	149	1,076
2006	7/18/06	7/20/06	Clear	**4.1%**	**Total**	**2,983**		**7/19/06 Wed**	**16**	**311**	**294**	**2,327**
					NB	1,568		7/19/06 Wed	8	151	127	1,223
					SB	1,412		7/20/06 Thu	16	171	166	1,101
2005	8/15/05	8/17/05	Overcast	**4.3%**	**Total**	**2,914**		**8/15/05 Mon**	**16**	**302**	**292**	**2,273**
					NB	1,528		8/15/05 Mon	12	163	122	1,192
					SB	1,386		8/15/05 Mon	16	170	170	1,081
2004	7/19/04	7/21/04	Mixed		**Total**	**3,501**		**7/19/04 Mon**	**16**	**316**	**313**	**2,696**
					NB	1,869		7/21/04 Wed	8	189	131	1,439
					SB	1,634		7/19/04 Mon	16	190	182	1,258

Yarmouth

Summer St W of Old Hyannis Rd

Site Code 21125

2006	7/11/06	7/17/06			**Total**	**351**					**29**	**274** ❄
					EB	182		7/17/06 Mon	17	33	16	142 ❄
					WB	169		7/11/06 Tue	12	24	13	132 ❄

Yarmouth

Thatcher Shore Rd E of Wharf Ln

Site Code 21127

2006	7/11/06	7/17/06			**Total**	**215**					**22**	**168** ❄
					EB	125		7/17/06 Mon	18	21	11	98 ❄
					WB	90		7/11/06 Tue	14	16	11	70 ❄

Yarmouth 2004-2014 Traffic Counts

Year	Begin Date	End Date	Weather	% Trucks	Dir.	Axle Adj. ADT	*Speed MPH*	PEAK HOUR DATA [Date&Day	Hour	Vol]	Four~ Five	AADT
Yarmouth												
Union St N of Rt 6											Site Code 20417	
2013	8/6/13	8/8/13	Clear		**Total**	**13,052**		**8/7/13 Wed**	**16**	**1,106**	**1,076**	**9,920**
					NB	6,297				545	528	4,786
					SB	6,753				562	548	5,132
Yarmouth												
Union St S of Rt 6A											Site Code 20418	
2013	7/16/13	7/19/13	Clear		**Total**	**7,668**		**7/18/13 Thu**	**16**	**602**	**594**	**5,828**
					NB	3,602				268	267	2,738
					SB	4,065				334	327	3,089
2009	6/3/09	6/5/09	Clear		**Total**	**6,507**		**6/4/09 Thu**	**16**	**538**	**535**	**5,726**
					NB	3,014		6/3/09 Wed	16	249	244	2,652
					SB	3,493		6/4/09 Thu	16	299	292	3,074
2008	7/7/08	7/9/08	Clear		**Total**	**8,084**		**7/7/08 Mon**	**16**	**681**	**658**	**6,306**
					NB	3,616		7/8/08 Tue	11	340	272	2,820
					SB	4,466		7/7/08 Mon	16	409	386	3,483
2004	7/21/04	7/23/04	Clear		**Total**	**8,919**		**7/21/04 Wed**	**15**	**674**	**635**	**6,868**
					NB	3,912		7/22/04 Thu	9	315	261	3,012
					SB	5,014		7/22/04 Thu	14	408	372	3,861
Yarmouth												
Union St (S Yar) E of Old Main St											Site Code 21233	
2010	8/4/10	8/6/10	Clear		**Total**	**1,092**		**8/5/10 Thu**	**11**	**118**	**86**	**830**
					EB	229		8/5/10 Thu	11	31	16	174
					WB	861		8/4/10 Wed	13	93	71	654
Yarmouth												
Weir Rd S of Rt 6A											Site Code 21195	
2009	6/3/09	6/5/09	Overcast		**Total**	**1,465**		**6/4/09 Thu**	**16**	**150**	**137**	**1,289**
					NB	792		6/4/09 Thu	15	76	68	697
					SB	673		6/4/09 Thu	16	77	71	592
Yarmouth												
West Yarmouth Rd N of Rt 28											Site Code 20423	
2013	7/16/13	7/18/13	Clear	**3.5%**	**Total**	**2,850**		**7/17/13 Wed**	**16**	**228**	**214**	**2,166**
					NB	1,569	*33*			141	130	1,192
					SB	1,281	*34*			87	84	974
Yarmouth												
West Yarmouth Rd S of Rt 6A											Site Code 21160	
2008	7/7/08	7/9/08	Clear		**Total**	**3,278**		**7/8/08 Tue**	**16**	**294**	**290**	**2,557**
					NB	1,631		7/8/08 Tue	16	163	154	1,272
					SB	1,646		7/9/08 Wed	8	149	135	1,284

Yarmouth 2004-2014 Traffic Counts

Year	Begin Date	End Date	Weather	% Trucks	Dir.	Axle Adj. ADT	*Speed MPH*	PEAK HOUR DATA [Date&Day	Hour	Vol]	Four~ Five	AADT
Yarmouth												
West Yarmouth Rd N of Buck Island Rd											Site Code 20419	
2014	7/22/14	7/24/14	Clear		**Total**	**8,535**		**7/23/14 Wed**	**15**	**652**	**657**	**6,487**
					NB	4,195				352	336	3,188
					SB	4,339				300	319	3,298
2010	6/21/10	6/23/10	Clear		**Total**	**7,772**		**6/21/10 Mon**	**15**	**666**	**576**	**6,917**
					NB	3,731		6/21/10 Mon	15	360	279	3,321
					SB	4,040		6/22/10 Tue	8	380	298	3,596
2009	6/29/09	7/1/09	Clear		**Total**	**8,662**		**6/30/09 Tue**	**15**	**667**	**641**	**7,146**
					NB	4,386		6/30/09 Tue	16	368	359	3,618
					SB	4,276		7/1/09 Wed	8	355	282	3,528
2006	8/8/06	8/10/06	Clear		**Total**	**9,391**		**8/8/06 Tue**	**17**	**735**	**721**	**7,419**
					NB	4,456		8/8/06 Tue	17	380	346	3,520
					SB	4,936		8/10/06 Thu	8	424	375	3,899
Yarmouth												
West Yarmouth Rd S of Buck Island Rd											Site Code 20420	
2014	7/22/14	7/24/14	Clear		**Total**	**3,856**		**7/23/14 Wed**	**15**	**320**	**319**	**2,931**
					NB	1,981				168	157	1,506
					SB	1,881				153	163	1,430
2009	8/17/09	8/19/09	Clear		**Total**	**4,011**		**8/18/09 Tue**	**16**	**329**	**304**	**3,048**
					NB	2,085		8/17/09 Mon	14	180	140	1,585
					SB	1,931		8/18/09 Tue	16	176	165	1,468
2007	6/27/07	6/29/07	Clear	**7.4%**	**Total**	**3,687**		**6/28/07 Thu**	**12**	**292**	**275**	**3,171**
					NB	1,987		6/28/07 Thu	12	171	146	1,709
					SB	1,704		6/28/07 Thu	15	148	129	1,465
2006	8/8/06	8/10/06	Clear		**Total**	**4,121**		**8/9/06 Wed**	**16**	**365**	**347**	**3,256**
					NB	2,171		8/9/06 Wed	16	194	174	1,715
					SB	1,953		8/8/06 Tue	17	178	172	1,543
Yarmouth												
Whites Path E of Station Av											Site Code 20424	
2014	6/16/14	6/18/14	Clear		**Total**	**9,598**		**6/17/14 Tue**	**12**	**772**	**778**	**8,542**
					EB	4,619				359	341	4,111
					WB	4,982				414	437	4,434
2006	8/8/06	8/10/06	Clear		**Total**	**12,023**		**8/10/06 Thu**	**12**	**967**	**931**	**9,498**
					EB	5,973		8/10/06 Thu	8	515	430	4,719
					WB	6,052		8/9/06 Wed	16	516	501	4,781
Yarmouth												
Willow St S of Rt 6A											Site Code 20804	
2014	7/8/14	7/10/14	Clear		**Total**	**5,436**		**7/9/14 Wed**	**8**	**413**	**408**	**4,131**
					NB	2,739				185	243	2,082
					SB	2,700				227	165	2,052
2007	6/20/07	6/22/07	Overcast	**5.9%**	**Total**	**5,336**		**6/21/07 Thu**	**16**	**426**	**420**	**4,589**
					NB	2,624		6/20/07 Wed	16	235	231	2,257
					SB	2,709		6/20/07 Wed	12	225	190	2,330

Yarmouth 2004-2014 Traffic Counts

Year	Begin Date	End Date	Weather	% Trucks	Dir.	Axle Adj. ADT	*Speed MPH*	PEAK HOUR DATA [Date&Day	Hour	Vol]	Four~ Five	AADT
2004	7/19/04	7/21/04	Mixed		**Total**	**5,204**		**7/20/04 Tue**	**16**	**442**	**407**	**4,007**
					NB	2,690		7/20/04 Tue	16	246	228	2,071
					SB	2,509		7/19/04 Mon	15	219	179	1,932

Yarmouth

Willow St S of Higgins Crowell Rd

Site Code 20425

2013	7/15/13	7/18/13			**Total**	**24,142**		**7/16/13 Tue**	**16**	**1,851**	**1,864**	**18,348** ❄
					NB	12,267				1,009	1,038	9,323 ❄
					SB	11,865				842	825	9,017 ❄
2008	8/5/08	8/7/08	Mixed		**Total**	**23,216**		**8/6/08 Wed**	**15**	**1,864**	**1,791**	**17,644**
					NB	11,613		8/5/08 Tue	16	1,015	1,000	8,826
					SB	11,603		8/6/08 Wed	8	1,001	791	8,818
2006	7/11/06	7/17/06			**Total**	**22,388**					**1,673**	**17,463** ❄
					NB	11,776		7/17/06 Mon	17	1,007	968	9,185 ❄
					SB	10,612		7/12/06 Wed	8	852	705	8,277 ❄
2005	8/17/05	8/19/05	Clear		**Total**	**22,531**		**8/17/05 Wed**	**16**	**1,715**	**1,701**	**17,574**
					NB	11,736		8/17/05 Wed	16	1,021	986	9,154
					SB	10,794		8/18/05 Thu	8	871	716	8,419

Yarmouth

Willow St S of R.R. tracks

Site Code 20426

2014	7/8/14	7/10/14	Clear		**Total**	**8,697**		**7/9/14 Wed**	**17**	**692**	**677**	**6,610**
					NB	4,463				359	345	3,392
					SB	4,232				333	332	3,216
2005	8/15/05	8/17/05	Clear		**Total**	**8,845**		**8/15/05 Mon**	**15**	**777**	**748**	**6,899**
					NB	4,548		8/15/05 Mon	15	407	359	3,547
					SB	4,294		8/15/05 Mon	16	408	389	3,349

Yarmouth

Willow St (S Yar) Btwn Locust St & Run Pond Rd

Site Code 21234

2013	7/16/13	7/18/13	Clear	**2.7%**	**Total**	**1,636**		**7/17/13 Wed**	**10**	**125**	**121**	**1,243**
					EB	993	*30*			71	76	755
					WB	644	*30*			54	46	489
2010	8/4/10	8/6/10	Clear		**Total**	**1,586**		**8/5/10 Thu**	**16**	**129**	**120**	**1,205**
					EB	948		8/5/10 Thu	12	82	77	720
					WB	643		8/4/10 Wed	10	58	42	489

Yarmouth

Wimbledon Dr S of Rt 28

Site Code 21235

2010	6/14/10	6/16/10	Overcast		**Total**	**327**		**6/15/10 Tue**	**13**	**31**	**27**	**291**
					NB	164		6/15/10 Tue	10	17	14	146
					SB	166		6/15/10 Tue	16	18	15	148

Yarmouth

Winslow Gray Rd N of Rt 28

Site Code 20431

2014	7/22/14	7/25/14	Clear		**Total**	**3,008**		**7/24/14 Thu**	**15**	**283**	**246**	**2,286**
					NB	1,389				125	109	1,056
					SB	1,618				158	137	1,230

Yarmouth 2004-2014 Traffic Counts

Year	Begin Date	End Date	Weather	% Trucks	Dir.	Axle Adj. ADT	*Speed MPH*	PEAK HOUR DATA [Date&Day	Hour	Vol]	Four~ Five	AADT
Yarmouth												
Wood Rd W of Geneva Rd											Site Code 21317	
2013	7/23/13	7/25/13	Mixed	**2.7%**	**Total**	**2,314**		**7/24/13 Wed**	**15**	**197**	**168**	**1,759**
					EB	1,029	*37*			89	71	782
					WB	1,284	*37*			108	96	976
Yarmouth												
Wood Rd E of Station Av											Site Code 20432	
2014	6/16/14	6/18/14	Clear		**Total**	**993**		**6/17/14 Tue**	**11**	**87**	**73**	**884**
					EB	581				60	43	517
					WB	410				27	29	365
2009	6/29/09	7/1/09	Clear		**Total**	**1,135**		**6/29/09 Mon**	**15**	**114**	**98**	**936**
					EB	657		6/29/09 Mon	15	77	67	542
					WB	474		6/30/09 Tue	11	50	31	391
2006	8/8/06	8/10/06	Clear		**Total**	**1,224**		**8/9/06 Wed**	**12**	**111**	**97**	**967**
					EB	690		8/9/06 Wed	12	60	54	545
					WB	535		8/9/06 Wed	12	50	42	423
Yarmouth												
Wood Rd W of Station Av											Site Code 20433	
2014	6/16/14	6/18/14	Clear		**Total**	**2,658**		**6/17/14 Tue**	**13**	**221**	**211**	**2,366**
					EB	1,463				143	124	1,302
					WB	1,194				78	86	1,063
2009	6/29/09	7/1/09	Clear		**Total**	**2,787**		**7/1/09 Wed**	**15**	**254**	**241**	**2,299**
					EB	1,552		6/30/09 Tue	16	151	145	1,280
					WB	1,235		7/1/09 Wed	15	123	96	1,019
2006	7/10/06	7/12/06	Overcast		**Total**	**3,068**		**7/10/06 Mon**	**16**	**278**	**249**	**2,393**
					EB	1,708		7/10/06 Mon	16	176	154	1,332
					WB	1,364		7/11/06 Tue	8	131	95	1,064

CAPE COD COMMISSION

3225 MAIN STREET • P.O. BOX 226 • BARNSTABLE, MASSACHUSETTS 02630
(508) 362-3828 • Fax (508) 362-3136 • www.capecodcommission.org

Dennis

07

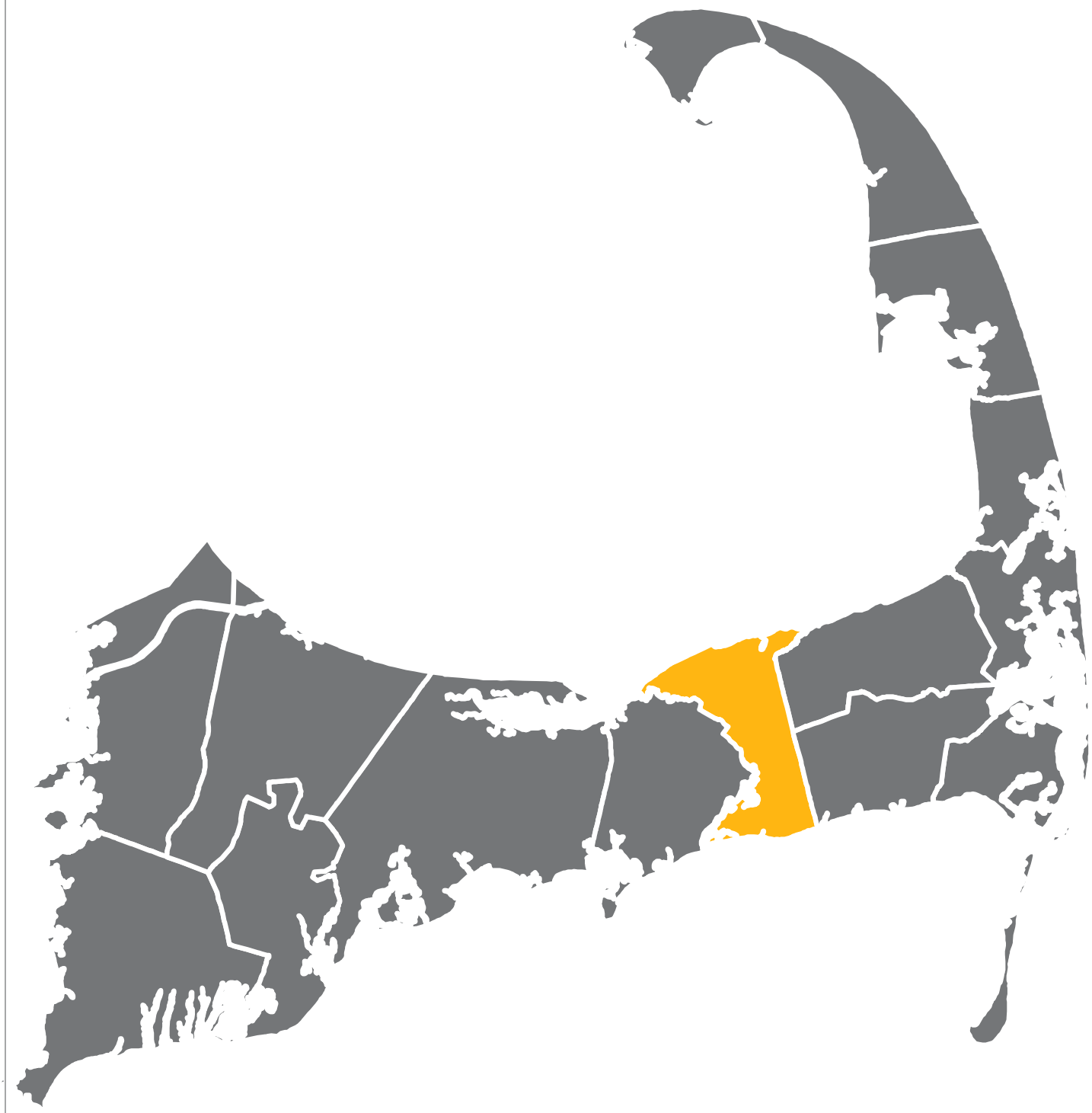

Previous Section
Yarmouth 06

Next Section
Harwich 08

Dennis 2004-2014 Traffic Counts

Year	Begin Date	End Date	Weather	% Trucks	Dir.	Axle Adj. ADT	*Speed MPH*	PEAK HOUR DATA [Date&Day	Hour	Vol]	Four~ Five	AADT
Dennis												
Rt 134 S of Rt 6A											Site Code 20450	
2014	8/27/14	8/29/14	Clear		**Total**	**8,386**		**8/28/14 Thu**	**12**	**705**	**556**	**6,373**
					NB	4,264				380	257	3,241
					SB	4,128				324	299	3,137
2012	5/29/12	5/31/12	Overcast		**Total**	**5,940**		**5/30/12 Wed**	**15**	**528**	**388**	**5,702**
					NB	3,020				249	183	2,899
					SB	2,920				279	204	2,803
Dennis												
Rt 134 N of Airline Rd											Site Code 20904	
2014	7/15/14	7/17/14	Overcast		**Total**	**12,546**		**7/16/14 Wed**	**14**	**1,034**	**943**	**9,535**
					NB	6,082				487	470	4,622
					SB	6,462				547	472	4,911
2012	8/6/12	8/8/12	Clear	**2.9%**	**Total**	**13,686**		**8/7/12 Tue**	**12**	**1,086**	**989**	**10,401**
					NB	6,570	*38*			526	502	4,993
					SB	7,112	*36*			560	486	5,405
2011	6/6/11	6/8/11	Clear		**Total**	**10,472**		**6/7/11 Tue**	**16**	**875**	**857**	**9,320**
					NB	5,121				428	433	4,558
					SB	5,353				447	422	4,764
2004	7/28/04	7/30/04	Mixed		**Total**	**14,217**		**7/30/04 Fri**	**11**	**1,242**	**1,054**	**10,947**
					NB	7,015		7/29/04 Thu	12	604	516	5,402
					SB	7,202		7/30/04 Fri	11	677	538	5,546
Dennis												
Rt 134 N of Exit 9											Site Code 20766	
2013	7/9/13	7/11/13	Overcast		**Total**	**24,275**		**7/10/13 Wed**	**16**	**1,879**	**1,921**	**18,449**
					NB	11,647				956	982	8,852
					SB	12,628				922	939	9,597
2004	7/26/04	7/28/04	Mixed		**Total**	**23,560**		**7/26/04 Mon**	**16**	**1,802**	**1,801**	**18,141**
					NB	11,622		7/27/04 Tue	16	961	957	8,949
					SB	11,932		7/26/04 Mon	15	937	844	9,188
Dennis												
Rt 134 S of Exit 9											Site Code 20448	
2012	8/6/12	8/8/12	Mixed		**Total**	**33,234**		**8/7/12 Tue**	**15**	**2,487**	**2,470**	**25,258**
					NB	17,203				1,295	1,334	13,074
					SB	16,032				1,193	1,136	12,184
2010	7/13/10	7/16/10	Clear		**Total**	**34,049**		**7/15/10 Thu**	**16**	**2,755**	**2,693**	**25,877**
					NB	17,065		7/14/10 Wed	16	1,418	1,386	12,969
					SB	16,984		7/16/10 Fri	16	1,368	1,307	12,908
Dennis												
Rt 134 S of Setucket Rd											Site Code 20452	
2012	8/20/12	8/22/12	Mixed		**Total**	**11,819**		**8/22/12 Wed**	**12**	**1,001**	**888**	**8,982**
					NB	5,837				511	446	4,436
					SB	5,979				490	442	4,544

Dennis 2004-2014 Traffic Counts

Year	Begin Date	End Date	Weather	% Trucks	Dir.	Axle Adj. ADT	*Speed MPH*	PEAK HOUR DATA [Date&Day	Hour	Vol]	Four~ Five	AADT
Dennis												
Rt 134 N of Upper County Rd											Site Code 20453	
2012	8/20/12	8/23/12	Mixed		**Total**	**23,955**		**8/22/12 Wed**	**11**	**1,936**	**1,891**	**18,206**
					NB	11,965				967	880	9,093
					SB	11,988				969	1,011	9,111
2008	7/23/08	7/25/08	Overcast		**Total**	**25,688**		**7/25/08 Fri**	**11**	**2,311**	**2,010**	**20,037**
					NB	12,600		7/25/08 Fri	11	1,187	900	9,828
					SB	13,087		7/25/08 Fri	12	1,214	1,111	10,208
2006	8/7/06	8/9/06	Overcast		**Total**	**27,041**		**8/7/06 Mon**	**14**	**2,197**	**2,072**	**21,362**
					NB	13,567		8/7/06 Mon	14	1,184	935	10,718
					SB	13,472		8/7/06 Mon	16	1,176	1,137	10,643
Dennis												
Rt 134 S of Upper County Rd											Site Code 20454	
2013	7/9/13	7/11/13	Overcast		**Total**	**12,601**		**7/10/13 Wed**	**11**	**1,159**	**941**	**9,577**
					NB	6,781				615	492	5,154
					SB	5,819				544	449	4,422
2012	8/6/12	8/8/12	Clear		**Total**	**15,095**		**8/7/12 Tue**	**11**	**1,213**	**1,084**	**11,472**
					NB	7,569				590	536	5,752
					SB	7,525				623	547	5,719
2011	7/13/11	7/15/11	Clear		**Total**	**15,534**		**7/14/11 Thu**	**12**	**1,441**	**1,155**	**11,806**
					NB	7,701				690	558	5,853
					SB	7,834				751	598	5,954
2010	8/9/10	8/11/10	Clear		**Total**	**15,471**		**8/9/10 Mon**	**13**	**1,344**	**1,098**	**11,758**
					NB	7,758		8/11/10 Wed	11	673	539	5,896
					SB	7,712		8/11/10 Wed	13	681	559	5,861
2009	6/8/09	6/10/09	Mixed		**Total**	**9,518**		**6/9/09 Tue**	**11**	**820**	**705**	**8,376**
					NB	4,333		6/9/09 Tue	11	370	325	3,813
					SB	5,185		6/9/09 Tue	13	482	379	4,563
2008	6/10/08	6/12/08	Clear		**Total**	**10,316**		**6/10/08 Tue**	**11**	**852**	**774**	**9,181**
					NB	5,467		6/11/08 Wed	15	526	445	4,866
					SB	4,846		6/10/08 Tue	12	423	328	4,313
2007	8/22/07	8/24/07	Clear		**Total**	**15,534**		**8/23/07 Thu**	**11**	**1,507**	**1,123**	**12,272**
					NB	7,575		8/23/07 Thu	11	733	535	5,984
					SB	7,964		8/23/07 Thu	11	774	588	6,292
2006	8/7/06	8/9/06	Clear		**Total**	**16,312**		**8/9/06 Wed**	**11**	**1,318**	**1,249**	**12,886**
					NB	8,117		8/8/06 Tue	10	697	583	6,412
					SB	8,197		8/7/06 Mon	15	686	665	6,476
2005	6/29/05	7/1/05	Overcast		**Total**	**15,665**		**7/1/05 Fri**	**12**	**1,502**	**1,156**	**12,689**
					NB	7,574		7/1/05 Fri	12	748	520	6,135
					SB	8,086		7/1/05 Fri	12	754	636	6,550
2004	7/26/04	7/29/04	Mixed		**Total**	**17,078**		**7/27/04 Tue**	**12**	**1,430**	**1,371**	**13,150**
					NB	8,423		7/27/04 Tue	11	754	661	6,486
					SB	8,649		7/26/04 Mon	15	752	709	6,660

Dennis 2004-2014 Traffic Counts

Year	Begin Date	End Date	Weather	% Trucks	Dir.	Axle Adj. ADT	*Speed MPH*	PEAK HOUR DATA [Date&Day	Hour	Vol]	Four~ Five	AADT
Dennis												
Rt 134 N of Bob Crowell Rd (Access Rd)											Site Code 20856	
2014	7/15/14	7/17/14	Overcast		**Total**	**19,345**		**7/16/14 Wed**	**16**	**1,570**	**1,488**	**14,702**
					NB	9,865				913	815	7,497
					SB	9,482				657	672	7,206
Dennis Harwich												
Rt 28 @ Denn/Harw TL											Site Code 20455	
2011	7/11/11	7/14/11			**Total**	**13,341**					**992**	**10,139** ❄
					EB	6,863					510	5,216 ❄
					WB	6,478					482	4,923 ❄
2010	7/13/10	7/15/10	Clear		**Total**	**12,617**		**7/14/10 Wed**	**14**	**1,005**	**981**	**9,589**
					EB	6,984		7/14/10 Wed	13	605	559	5,308
					WB	5,628		7/13/10 Tue	16	432	421	4,277
2009	8/10/09	8/12/09	Clear		**Total**	**12,817**		**8/10/09 Mon**	**11**	**971**	**914**	**9,741**
					EB	7,331		8/11/09 Tue	11	675	522	5,572
					WB	5,475		8/10/09 Mon	17	451	392	4,161
2008	6/10/08	6/12/08	Clear		**Total**	**10,513**		**6/10/08 Tue**	**14**	**848**	**810**	**9,357**
					EB	5,435		6/12/08 Thu	11	433	414	4,837
					WB	5,077		6/10/08 Tue	14	435	396	4,519
2007	8/20/07	8/22/07	Clear		**Total**	**12,039**		**8/22/07 Wed**	**12**	**1,006**	**772**	**9,511**
					EB	6,917		8/21/07 Tue	13	578	541	5,464
					WB	5,122		8/22/07 Wed	10	460	231	4,046
2004	7/27/04	7/29/04	Clear		**Total**	**18,634**		**7/28/04 Wed**	**14**	**1,788**	**1,647**	**14,348**
					EB	10,618		7/28/04 Wed	14	1,080	1,010	8,176
					WB	8,012		7/28/04 Wed	12	722	637	6,169
Dennis												
Rt 28 W of Sea St											Site Code 20456	
2012	8/6/12	8/8/12	Clear		**Total**	**12,275**		**8/7/12 Tue**	**11**	**956**	**888**	**9,329**
					EB	6,268				540	445	4,764
					WB	6,005				417	443	4,564
2008	7/9/08	7/11/08	Clear		**Total**	**12,507**		**7/10/08 Thu**	**11**	**1,017**	**894**	**9,755**
					EB	6,322		7/9/08 Wed	15	526	457	4,931
					WB	6,184		7/10/08 Thu	11	500	437	4,824
2005	6/29/05	7/1/05	Overcast		**Total**	**14,062**		**7/1/05 Fri**	**12**	**1,170**	**1,016**	**11,390**
					EB	6,997		6/30/05 Thu	16	563	543	5,668
					WB	7,068		6/30/05 Thu	11	617	473	5,725
Dennis												
Rt 28 E of Telegraph Rd											Site Code 20457	
2013	6/4/13	6/6/13	Clear	**5.2%**	**Total**	**6,322**		**6/5/13 Wed**	**14**	**491**	**495**	**5,627**
					EB	3,438	*23*			267	238	3,060
					WB	2,883	*24*			224	258	2,566
2012	8/20/12	8/23/12	Mixed	**9.1%**	**Total**	**8,065**		**8/22/12 Wed**	**11**	**629**	**612**	**6,129**
					EB	4,348	*25*			368	315	3,304
					WB	3,717	*23*			261	297	2,825

Dennis 2004-2014 Traffic Counts

Year	Begin Date	End Date	Weather	% Trucks	Dir.	Axle Adj. ADT	Speed MPH	PEAK HOUR DATA [Date&Day	Hour	Vol]	Four~ Five	AADT
Dennis												
Rt 28 W of Woodbine Dr											Site Code 20458	
2009	8/19/09	8/21/09	Clear		**Total**	**16,598**		**8/19/09 Wed**	**11**	**1,329**	**1,164**	**12,614**
					EB	8,960		8/19/09 Wed	12	734	629	6,810
					WB	7,635		8/19/09 Wed	11	597	536	5,803
2005	8/31/05	9/2/05	Overcast		**Total**	**13,035**		**8/31/05 Wed**	**16**	**1,048**	**1,017**	**11,145**
					EB	6,954		9/2/05 Fri	11	587	534	5,946
					WB	6,084		8/31/05 Wed	16	516	484	5,202
Dennis Harwich												
Rt 6 @ Denn/Harw TL											Site Code 7170	
2014	8/4/14	8/7/14			**Total**	**32,811**		**8/6/14 Wed**	**11**	**2,641**	**2,203**	**24,936** ❄
					EB	16,799				1,524	1,030	12,767 ❄
					WB	16,004				1,117	1,173	12,163 ❄
2012	7/16/12	7/20/12			**Total**	**31,770**		**7/18/12 Wed**	**17**	**2,435**	**2,097**	**24,145** ❄
					EB	16,264				1,205	998	12,361 ❄
					WB	15,497				1,230	1,098	11,778 ❄
2009	7/13/09	7/16/09			**Total**	**38,663**					**2,913**	**29,771** ❄
					EB	18,935		7/15/09 Wed	10	1,449	1,406	14,580 ❄
					WB	19,728		7/13/09 Mon	16	1,524	1,506	15,191 ❄
2008	7/14/08	7/17/08			**Total**	**30,714**		**7/17/08 Thu**	**17**	**2,189**	**2,021**	**23,957** ❄
					EB	19,454		7/17/08 Thu	16	1,497	1,382	15,174 ❄
					WB	11,254		7/15/08 Tue	7	924	638	8,778 ❄
2007	7/16/07	7/18/07	Overcast		**Total**	**38,834**					**2,855**	**30,291** ❄
					EB	18,983		7/16/07 Mon	11	1,416	1,361	14,807 ❄
					WB	19,851		7/16/07 Mon	16	1,597	1,494	15,484 ❄
Yarmouth Dennis												
Rt 6 @ Yarm/Denn TL											Site Code 20402	
2013	7/15/13	7/19/13			**Total**	**56,704**					**4,276**	**43,095** ❄
					EB	28,864					2,158	21,937 ❄
					WB	27,840					2,118	21,158 ❄
2012	7/16/12	7/17/12			**Total**	**54,821**		**7/16/12 Mon**	**16**	**4,202**	**4,202**	**41,664** ❄
					EB	26,567				2,056	2,056	20,191 ❄
					WB	28,249				2,146	2,146	21,469 ❄
2011	7/11/11	7/15/11			**Total**	**54,786**					**4,115**	**41,637** ❄
					EB	28,756					2,191	21,855 ❄
					WB	26,030					1,924	19,783 ❄
2010	7/12/10	7/16/10			**Total**	**55,820**					**4,224**	**42,423** ❄
					EB	27,902		7/16/10 Fri	16	2,474	2,137	21,206 ❄
					WB	27,918		7/15/10 Thu	16	2,387	2,087	21,218 ❄
2008	7/14/08	7/17/08			**Total**	**51,099**		**7/17/08 Thu**	**16**	**4,193**	**3,946**	**39,857** ❄
					EB	25,722		7/17/08 Thu	16	2,173	1,990	20,063 ❄
					WB	25,371		7/17/08 Thu	16	2,021	1,956	19,789 ❄

Dennis 2004-2014 Traffic Counts

Year	Begin Date	End Date	Weather	% Trucks	Dir.	Axle Adj. ADT	*Speed MPH*	PEAK HOUR DATA [Date&Day	Hour	Vol]	Four~ Five	AADT
2007	7/16/07	7/18/07	Overcast		**Total**	**51,334**					**3,858**	**40,041** ❄
					EB	23,790		7/18/07 Wed	17	1,998	1,869	18,556 ❄
					WB	27,544		7/16/07 Mon	8	2,124	1,989	21,484 ❄
2006	7/10/06	7/13/06			**Total**	**51,830**					**4,038**	**40,427** ❄
					EB	24,605		7/10/06 Mon	16	1,947	1,923	19,192 ❄
					WB	27,225		7/11/06 Tue	16	2,189	2,116	21,236 ❄
2005	7/25/05	7/28/05			**Total**	**57,079**					**4,297**	**43,951** ❄
					EB	27,729		7/27/05 Wed	16	2,183	2,099	21,351 ❄
					WB	29,349		7/25/05 Mon	10	2,256	2,198	22,599 ❄
2004	8/17/04	8/19/04			**Total**	**56,623**					**4,281**	**44,166** ❄
					EB	28,402		8/19/04 Thu	16	2,272	2,155	22,154 ❄
					WB	28,221		8/19/04 Thu	16	2,145	2,125	22,012 ❄

Dennis Brewster

Rt 6A @ Denn/Brew TL

Site Code 20460

2013	7/9/13	7/11/13	Mixed		**Total**	**7,608**		**7/10/13 Wed**	**11**	**629**	**641**	**5,782**
					EB	3,744				308	278	2,845
					WB	3,858				321	362	2,932
2012	8/6/12	8/8/12	Clear		**Total**	**8,358**		**8/7/12 Tue**	**11**	**716**	**681**	**6,352**
					EB	4,251				384	323	3,231
					WB	4,107				332	359	3,121
2011	7/13/11	7/15/11	Clear		**Total**	**8,525**		**7/14/11 Thu**	**14**	**799**	**651**	**6,479**
					EB	4,199				414	289	3,191
					WB	4,328				385	363	3,289
2010	7/13/10	7/15/10	Clear		**Total**	**8,022**		**7/14/10 Wed**	**15**	**751**	**693**	**6,097**
					EB	4,019		7/14/10 Wed	16	397	388	3,054
					WB	4,000		7/14/10 Wed	14	365	304	3,040
2009	6/10/09	6/12/09	Rain		**Total**	**5,614**		**6/10/09 Wed**	**16**	**519**	**505**	**4,940**
					EB	2,991		6/11/09 Thu	10	338	255	2,632
					WB	2,620		6/10/09 Wed	15	278	249	2,306
2008	8/11/08	8/13/08	Mixed		**Total**	**9,382**		**8/11/08 Mon**	**12**	**1,001**	**729**	**7,130**
					EB	4,264		8/12/08 Tue	11	460	279	3,241
					WB	5,116		8/11/08 Mon	12	614	449	3,888
2007	8/15/07	8/17/07	Clear		**Total**	**9,311**		**8/16/07 Thu**	**12**	**942**	**753**	**7,356**
					EB	4,613		8/16/07 Thu	12	502	336	3,644
					WB	4,697		8/15/07 Wed	12	471	417	3,711
2006	6/27/06	6/29/06	Clear		**Total**	**6,876**		**6/29/06 Thu**	**11**	**640**	**582**	**5,913**
					EB	3,418		6/29/06 Thu	11	333	266	2,939
					WB	3,455		6/28/06 Wed	14	353	316	2,971
2005	6/29/05	7/1/05	Overcast		**Total**	**8,155**		**7/1/05 Fri**	**12**	**802**	**665**	**6,606**
					EB	4,154		7/1/05 Fri	12	427	345	3,365
					WB	3,998		7/1/05 Fri	11	403	319	3,238

Dennis 2004-2014 Traffic Counts

Year	Begin Date	End Date	Weather	% Trucks	Dir.	Axle Adj. ADT	*Speed MPH*	PEAK HOUR DATA [Date&Day	Hour	Vol]	Four~ Five	AADT
Dennis												
Rt 6A W of New Boston Rd											Site Code 21332	
2014	7/29/14	7/31/14	Clear		**Total**	**14,676**		**7/30/14 Wed**	**15**	**1,201**	**1,160**	**11,154**
					EB	7,478				571	549	5,683
					WB	7,199				629	612	5,471
Dennis												
Rt 6A E of Old Bass River Rd											Site Code 20461	
2012	5/29/12	5/31/12	Mixed		**Total**	**6,729**		**5/30/12 Wed**	**13**	**552**	**533**	**6,460**
2010	6/16/10	6/18/10	Clear		**Total**	**8,553**		**6/16/10 Wed**	**14**	**801**	**791**	**7,612**
					EB	4,210		6/16/10 Wed	14	403	367	3,747
					WB	4,346		6/17/10 Thu	16	427	423	3,868
2005	8/31/05	9/2/05	Clear		**Total**	**8,244**		**8/31/05 Wed**	**13**	**764**	**651**	**7,049**
					EB	4,071		9/2/05 Fri	11	362	339	3,481
					WB	4,169		8/31/05 Wed	13	420	313	3,564
Dennis												
Rt 6A E of Old Post Rd											Site Code 21333	
2014	8/27/14	8/28/14	Clear	**4.4%**	**Total**	**12,634**		**8/28/14 Thu**	**12**	**1,059**	**1,040**	**9,602**
					EB	6,235	*32*			526	497	4,739
					WB	6,399	*34*			533	543	4,863
Yarmouth Dennis												
Rt 6A @ Yarm/Denn TL											Site Code 20405	
2014	7/8/14	7/10/14	Clear		**Total**	**12,689**		**7/9/14 Wed**	**13**	**1,104**	**1,031**	**9,644**
					EB	6,150				580	487	4,674
					WB	6,543				524	545	4,973
2013	7/16/13	7/19/13	Clear		**Total**	**12,972**		**7/17/13 Wed**	**16**	**1,131**	**1,093**	**9,859**
					EB	6,482				554	533	4,926
					WB	6,489				577	560	4,932
2012	8/13/12	8/15/12	Clear		**Total**	**12,818**		**8/14/12 Tue**	**15**	**1,056**	**1,059**	**9,742**
					EB	6,091				495	498	4,629
					WB	6,725				562	561	5,111
2011	8/10/11	8/12/11	Clear		**Total**	**14,004**		**8/11/11 Thu**	**17**	**1,156**	**1,112**	**10,643**
					EB	6,992				586	561	5,314
					WB	7,010				570	551	5,328
2009	8/19/09	8/21/09	Clear		**Total**	**13,319**		**8/19/09 Wed**	**11**	**1,110**	**1,088**	**10,122**
					EB	6,670		8/19/09 Wed	11	607	549	5,069
					WB	6,651		8/20/09 Thu	14	554	540	5,055
2008	6/17/08	6/19/08	Clear		**Total**	**9,894**		**6/18/08 Wed**	**15**	**845**	**830**	**8,806**
					EB	4,902		6/19/08 Thu	12	442	409	4,363
					WB	4,995		6/18/08 Wed	13	451	420	4,446
2007	8/13/07	8/15/07	Clear	**9.0%**	**Total**	**12,066**		**8/15/07 Wed**	**11**	**966**	**956**	**9,532**
					EB	6,097		8/13/07 Mon	11	522	464	4,817
					WB	5,973		8/15/07 Wed	11	557	491	4,719

Dennis 2004-2014 Traffic Counts

Year	Begin Date	End Date	Weather	% Trucks	Dir.	Axle Adj. ADT	*Speed MPH*	PEAK HOUR DATA [Date&Day	Hour	Vol]	Four~ Five	AADT
2005	8/31/05	9/2/05	Clear		**Total**	**10,894**		**9/1/05 Thu**	**16**	**887**	**887**	**9,314**
					EB	5,503		9/1/05 Thu	16	491	475	4,705
					WB	5,392		8/31/05 Wed	14	441	412	4,610
2004	7/21/04	7/23/04	Clear		**Total**	**14,170**		**7/22/04 Thu**	**16**	**1,168**	**1,116**	**10,911**
					EB	7,055		7/21/04 Wed	15	570	511	5,432
					WB	7,113		7/22/04 Thu	16	623	604	5,477

Dennis

Airline Rd E of Rt 134

Site Code 20434

Year	Begin Date	End Date	Weather	% Trucks	Dir.	Axle Adj. ADT	*Speed MPH*	PEAK HOUR DATA [Date&Day	Hour	Vol]	Four~ Five	AADT
2012	8/6/12	8/8/12	Clear	**6.9%**	**Total**	**6,717**		**8/7/12 Tue**	**17**	**573**	**515**	**5,105**
					EB	3,797	*36*			355	317	2,886
					WB	2,915	*35*			218	198	2,215
2011	6/6/11	6/8/11	Clear		**Total**	**6,071**		**6/7/11 Tue**	**16**	**496**	**482**	**5,403**
					EB	3,472				335	313	3,090
					WB	2,599				161	170	2,313
2010	7/13/10	7/15/10	Clear		**Total**	**6,518**		**7/14/10 Wed**	**18**	**624**	**476**	**4,954**
					EB	3,631		7/14/10 Wed	18	457	290	2,760
					WB	2,889		7/15/10 Thu	9	265	186	2,196
2004	7/28/04	7/30/04	Mixed		**Total**	**7,986**		**7/28/04 Wed**	**17**	**703**	**621**	**6,149**
					EB	4,598		7/28/04 Wed	17	500	400	3,540
					WB	3,385		7/29/04 Thu	7	254	220	2,606

Dennis Brewster

Airline Rd @ Denn/Brew TL (N end)

Site Code 20880

Year	Begin Date	End Date	Weather	% Trucks	Dir.	Axle Adj. ADT	*Speed MPH*	PEAK HOUR DATA [Date&Day	Hour	Vol]	Four~ Five	AADT
2008	7/23/08	7/25/08	Mixed		**Total**	**2,306**		**7/24/08 Thu**	**13**	**210**	**198**	**1,799**
					NB	1,193		7/25/08 Fri	11	121	95	931
					SB	1,113		7/24/08 Thu	13	123	102	868
2007	8/13/07	8/15/07	Overcast	**5.6%**	**Total**	**2,546**		**8/14/07 Tue**	**16**	**239**	**220**	**2,011**
					NB	1,306		8/13/07 Mon	17	130	115	1,032
					SB	1,239		8/14/07 Tue	16	126	104	979
2004	7/28/04	7/30/04	Mixed		**Total**	**2,936**		**7/30/04 Fri**	**10**	**263**	**230**	**2,261**
					NB	1,505		7/30/04 Fri	11	149	127	1,159
					SB	1,427		7/30/04 Fri	15	121	103	1,099

Dennis Brewster

Airline Rd @ Denn/Brew TL (S end)

Site Code 7145

Year	Begin Date	End Date	Weather	% Trucks	Dir.	Axle Adj. ADT	*Speed MPH*	PEAK HOUR DATA [Date&Day	Hour	Vol]	Four~ Five	AADT
2012	5/29/12	5/31/12	Mixed	**5.9%**	**Total**	**4,267**		**5/30/12 Wed**	**17**	**366**	**359**	**4,096**
					NB	2,178	*27*			200	204	2,091
					SB	2,087	*39*			166	154	2,004
2011	7/13/11	7/15/11	Clear		**Total**	**5,145**		**7/14/11 Thu**	**17**	**547**	**439**	**3,910**
					NB	2,832				370	274	2,152
					SB	2,312				176	165	1,757
2010	7/13/10	7/15/10	Clear		**Total**	**5,125**		**7/14/10 Wed**	**17**	**540**	**466**	**3,895**
					NB	2,591		7/14/10 Wed	17	318	265	1,969
					SB	2,533		7/15/10 Thu	8	236	201	1,925

Dennis 2004-2014 Traffic Counts

Year	Begin Date	End Date	Weather	% Trucks	Dir.	Axle Adj. ADT	*Speed MPH*	PEAK HOUR DATA [Date&Day	Hour	Vol]	Four~ Five	AADT
2009	7/28/09	7/30/09	Clear	**3.1%**	**Total**	**5,102**		**7/28/09 Tue**	**16**	**446**	**434**	**3,929**
					NB	2,650	*39*	7/28/09 Tue	16	246	240	2,041
					SB	2,453	*43*	7/30/09 Thu	8	209	195	1,889
2008	8/11/08	8/13/08	Mixed		**Total**	**4,893**		**8/11/08 Mon**	**16**	**422**	**400**	**3,719**
					NB	2,554		8/11/08 Mon	17	249	219	1,941
					SB	2,337		8/11/08 Mon	10	201	180	1,776
2007	8/13/07	8/15/07	Overcast	**6.5%**	**Total**	**5,104**		**8/14/07 Tue**	**16**	**444**	**422**	**4,032**
					NB	2,646		8/14/07 Tue	17	258	244	2,090
					SB	2,456		8/14/07 Tue	16	208	178	1,940
2006	6/27/06	6/29/06	Clear	**2.4%**	**Total**	**4,702**		**6/28/06 Wed**	**16**	**399**	**400**	**4,044**
					NB	2,400		6/28/06 Wed	17	224	212	2,064
					SB	2,304		6/29/06 Thu	8	211	188	1,981
2005	6/29/05	7/1/05	Overcast		**Total**	**5,502**		**6/30/05 Thu**	**16**	**528**	**461**	**4,457**
					NB	3,084		6/30/05 Thu	17	361	288	2,498
					SB	2,424		6/30/05 Thu	8	208	174	1,963

Dennis

Bob Crowell Rd (Access W of Rt 134

Site Code 20857

2014	7/15/14	7/17/14	Overcast		**Total**	**6,747**		**7/16/14 Wed**	**16**	**514**	**533**	**5,128**
					EB	3,706				239	267	2,817
					WB	3,042				274	267	2,312
2011	6/6/11	6/8/11	Clear		**Total**	**5,829**		**6/7/11 Tue**	**16**	**480**	**494**	**5,188**
					EB	3,191				251	239	2,840
					WB	2,641				229	255	2,350
2005	8/23/05	8/25/05	Clear		**Total**	**6,773**		**8/24/05 Wed**	**16**	**538**	**535**	**5,283**
					EB	3,666		8/25/05 Thu	8	317	259	2,859
					WB	3,106		8/23/05 Tue	17	283	275	2,423

Dennis

Bob Crowell Rd (Access E of Old Bass River Rd

Site Code 20727

2013	8/6/13	8/8/13	Clear		**Total**	**6,796**		**8/7/13 Wed**	**8**	**520**	**519**	**5,165**
					EB	3,741				343	270	2,843
					WB	3,051				177	248	2,319
2009	8/19/09	8/21/09	Clear		**Total**	**6,558**		**8/20/09 Thu**	**16**	**505**	**474**	**4,984**
					EB	3,588		8/20/09 Thu	9	309	229	2,727
					WB	2,967		8/20/09 Thu	16	263	244	2,255

Dennis

Bridge St N of Rt 6A

Site Code 21096

2006	6/27/06	6/29/06	Clear		**Total**	**3,059**		**6/29/06 Thu**	**12**	**320**	**200**	**2,631**
					NB	1,530		6/28/06 Wed	12	176	108	1,316
					SB	1,525		6/28/06 Wed	13	159	91	1,312

Dennis

Center St E of Edwards Av

Site Code 21290

2013	7/9/13	7/11/13	Overcast	**2.0%**	**Total**	**434**		**7/10/13 Wed**	**12**	**43**	**34**	**330**
					EB	249	*18*			27	20	189
					WB	182	*18*			16	14	138

Dennis 2004-2014 Traffic Counts

Year	Begin Date	End Date	Weather	% Trucks	Dir.	Axle Adj. ADT	*Speed MPH*	PEAK HOUR DATA [Date&Day	Hour	Vol]	Four~ Five	AADT
Dennis												
Depot St S of Rt 28											Site Code 20807	
2013	7/9/13	7/11/13	Mixed	**5.2%**	**Total**	**2,523**		**7/10/13 Wed**	**16**	**198**	**196**	**1,917**
					NB	1,340	*28*			94	93	1,018
					SB	1,182	*25*			104	103	898
Dennis												
Division St N of Rt 28											Site Code 21092	
2006	8/9/06	8/11/06	Clear		**Total**	**2,575**		**8/10/06 Thu**	**14**	**262**	**204**	**2,034**
					NB	1,291		8/10/06 Thu	14	135	101	1,020
					SB	1,286		8/10/06 Thu	14	128	104	1,016
Dennis Harwich												
Division St S of Rt 28											Site Code 20435	
2013	6/4/13	6/6/13	clear	**5.9%**	**Total**	**1,549**		**6/5/13 Wed**	**15**	**154**	**124**	**1,379**
					NB	784	*25*			73	60	698
					SB	761	*19*			81	64	677
2011	6/8/11	6/10/11	Clear		**Total**	**1,518**		**6/9/11 Thu**	**15**	**134**	**123**	**1,351**
					NB	829				79	61	738
					SB	688				54	60	612
2006	8/9/06	8/11/06	Clear		**Total**	**3,502**		**8/10/06 Thu**	**11**	**297**	**240**	**2,767**
					NB	1,929		8/10/06 Thu	10	167	131	1,524
					SB	1,567		8/9/06 Wed	16	132	109	1,238
Dennis												
Great Western Rd @ Denn/Harw TL											Site Code 21136	
2014	7/15/14	7/17/14	Overcast		**Total**	**11,001**		**7/16/14 Wed**	**16**	**977**	**960**	**8,361**
					EB	5,260				463	456	3,998
					WB	5,738				515	504	4,361
2008	6/23/08	6/25/08	Clear		**Total**	**9,445**		**6/25/08 Wed**	**15**	**813**	**776**	**8,406**
					EB	4,577		6/25/08 Wed	15	401	380	4,074
					WB	4,868		6/24/08 Tue	14	506	396	4,333
2007	6/6/07	6/8/07	Overcast	**11.4%**	**Total**	**8,835**		**6/6/07 Wed**	**16**	**726**	**725**	**7,598**
					EB	4,498		6/7/07 Thu	14	368	348	3,868
					WB	4,338		6/7/07 Thu	16	384	378	3,731
Dennis												
Great Western Rd W of South Gages Way											Site Code 21050	
2004	7/26/04	7/29/04	Mixed		**Total**	**6,300**		**7/27/04 Tue**	**16**	**687**	**588**	**4,851**
					EB	3,045		7/27/04 Tue	15	296	255	2,345
					WB	3,256		7/27/04 Tue	16	401	333	2,507
Dennis												
Great Western Rd E of Upper County Rd											Site Code 20902	
2014	6/18/14	6/20/14	Clear		**Total**	**5,602**		**6/19/14 Thu**	**15**	**475**	**453**	**4,986**
					EB	2,815				227	223	2,505
					WB	2,790				248	229	2,483

Dennis 2004-2014 Traffic Counts

Year	Begin Date	End Date	Weather	% Trucks	Dir.	Axle Adj. ADT	*Speed MPH*	PEAK HOUR DATA [Date&Day	Hour	Vol]	Four~ Five	AADT
2009	7/28/09	7/30/09	Clear		**Total**	**5,469**		**7/29/09 Wed**	**16**	**523**	**484**	**4,211**
					EB	2,616		7/30/09 Thu	12	250	216	2,014
					WB	2,852		7/29/09 Wed	16	300	269	2,196

Dennis

Highbank Rd W of Main St

Site Code 20438

Year	Begin Date	End Date	Weather	% Trucks	Dir.	Axle Adj. ADT	*Speed MPH*	PEAK HOUR DATA [Date&Day	Hour	Vol]	Four~ Five	AADT
2012	8/6/12	8/8/12	Mixed	**4.9%**	**Total**	**12,057**		**8/7/12 Tue**	**16**	**1,048**	**1,036**	**9,163**
					EB	5,741	*40*			443	446	4,363
					WB	6,311	*39*			605	590	4,796
2011	6/28/11	6/30/11	Clear		**Total**	**11,484**		**6/29/11 Wed**	**16**	**968**	**959**	**10,221**
					EB	5,654				430	433	5,032
					WB	5,833				539	527	5,191
2010	8/9/10	8/11/10	Clear		**Total**	**11,904**		**8/10/10 Tue**	**17**	**1,056**	**1,031**	**9,047**
					EB	5,557		8/10/10 Tue	17	494	476	4,223
					WB	6,348		8/9/10 Mon	17	574	555	4,824
2009	8/17/09	8/18/09	Clear	**4.1%**	**Total**	**11,659**		**8/17/09 Mon**	**16**	**1,031**	**1,031**	**8,861**
					EB	5,573		8/17/09 Mon	16	492	492	4,235
					WB	6,086		8/18/09 Tue	15	584	539	4,625
2008	7/9/08	7/11/08	Clear		**Total**	**12,322**		**7/10/08 Thu**	**16**	**1,068**	**1,060**	**9,611**
					EB	6,053		7/11/08 Fri	11	475	461	4,721
					WB	6,270		7/10/08 Thu	16	599	598	4,891
2006	8/7/06	8/9/06	Clear		**Total**	**12,745**		**8/7/06 Mon**	**16**	**1,066**	**1,020**	**10,069**
					EB	5,654		8/8/06 Tue	14	435	384	4,467
					WB	7,092		8/7/06 Mon	16	664	636	5,603
2005	6/14/05	6/16/05	Overcast		**Total**	**11,757**		**6/15/05 Wed**	**16**	**1,017**	**1,016**	**9,993**
					EB	5,830		6/15/05 Wed	16	515	496	4,956
					WB	5,927		6/14/05 Tue	16	539	521	5,038

Dennis

Lower County Rd E of Lighthouse Rd

Site Code 21135

Year	Begin Date	End Date	Weather	% Trucks	Dir.	Axle Adj. ADT	*Speed MPH*	PEAK HOUR DATA [Date&Day	Hour	Vol]	Four~ Five	AADT
2007	8/22/07	8/24/07	Clear	**2.7%**	**Total**	**6,972**		**8/24/07 Fri**	**13**	**601**	**542**	**5,508**
					EB	3,390		8/22/07 Wed	16	289	284	2,678
					WB	3,585		8/24/07 Fri	13	320	258	2,832

Dennis

Lower County Rd W of Old Wharf Rd

Site Code 20439

Year	Begin Date	End Date	Weather	% Trucks	Dir.	Axle Adj. ADT	*Speed MPH*	PEAK HOUR DATA [Date&Day	Hour	Vol]	Four~ Five	AADT
2011	6/28/11	6/30/11	Clear		**Total**	**7,331**		**6/29/11 Wed**	**12**	**595**	**570**	**6,525**
					EB	3,553				302	282	3,162
					WB	3,777				293	287	3,362

Dennis

Main St S of Highbank Rd

Site Code 20441

Year	Begin Date	End Date	Weather	% Trucks	Dir.	Axle Adj. ADT	*Speed MPH*	PEAK HOUR DATA [Date&Day	Hour	Vol]	Four~ Five	AADT
2011	6/28/11	6/30/11	Clear		**Total**	**3,956**		**6/29/11 Wed**	**13**	**346**	**301**	**3,521**
					NB	2,569				237	193	2,286
					SB	1,391				109	108	1,238
2008	7/9/08	7/11/08	Clear		**Total**	**4,579**		**7/11/08 Fri**	**11**	**398**	**370**	**3,572**
					NB	2,845		7/11/08 Fri	10	255	232	2,219
					SB	1,730		7/11/08 Fri	11	146	139	1,349

Dennis 2004-2014 Traffic Counts

Year	Begin Date	End Date	Weather	% Trucks	Dir.	Axle Adj. ADT	*Speed MPH*	PEAK HOUR DATA [Date&Day	Hour	Vol]	Four~ Five	AADT
2006	8/7/06	8/9/06	Clear		**Total**	**4,793**		**8/7/06 Mon**	**11**	**511**	**333**	**3,786**
					NB	3,024		8/7/06 Mon	11	367	200	2,389
					SB	1,774		8/7/06 Mon	12	159	133	1,401

Dennis

Main St S of Old Bass River Rd

Site Code 7146

2014	6/18/14	6/20/14	Clear		**Total**	**5,841**		**6/19/14 Thu**	**15**	**478**	**458**	**5,198**
2011	6/28/11	6/30/11	Clear	**4.5%**	**Total**	**7,301**		**6/29/11 Wed**	**16**	**641**	**606**	**6,498**
					NB	3,822	*37*			314	296	3,402
					SB	3,482	*36*			327	310	3,099
2009	8/19/09	8/21/09	Clear		**Total**	**7,963**		**8/19/09 Wed**	**16**	**678**	**664**	**6,052**
					NB	4,170		8/19/09 Wed	16	372	365	3,169
					SB	3,789		8/20/09 Thu	15	312	300	2,880
2008	6/23/08	6/25/08	Clear	**6.6%**	**Total**	**6,359**		**6/23/08 Mon**	**16**	**568**	**510**	**5,660**
					NB	3,312		6/23/08 Mon	16	318	281	2,948
					SB	3,045		6/24/08 Tue	12	270	229	2,710
2007	6/6/07	6/8/07	Clear	**5.5%**	**Total**	**6,781**		**6/7/07 Thu**	**16**	**594**	**559**	**5,832**
					NB	3,544		6/7/07 Thu	16	347	324	3,048
					SB	3,238		6/7/07 Thu	8	278	234	2,785
2005	8/3/05	8/5/05	Clear	**3.9%**	**Total**	**8,929**		**8/5/05 Fri**	**11**	**799**	**695**	**6,965**
					NB	4,631		8/5/05 Fri	11	440	357	3,612
					SB	4,299		8/5/05 Fri	11	359	338	3,353
2004	7/26/04	7/28/04	Mixed		**Total**	**8,574**		**7/27/04 Tue**	**17**	**738**	**718**	**6,602**
					NB	4,407		7/27/04 Tue	17	389	366	3,393
					SB	4,165		7/26/04 Mon	15	372	351	3,207

Dennis

Main St N of Olde Dennis Approach

Site Code 20760

2007	6/6/07	6/8/07	Overcast	**1.9%**	**Total**	**2,630**		**6/8/07 Fri**	**12**	**242**	**223**	**2,262**
					NB	1,284		6/8/07 Fri	10	134	90	1,104
					SB	1,348		6/6/07 Wed	16	137	134	1,159

Dennis

Market Pl W of Main St

Site Code 21278

2012	5/29/12	5/31/12	Overcast		**Total**	**2,817**		**5/30/12 Wed**	**11**	**306**	**234**	**2,704**
					EB	1,421				170	129	1,364
					WB	1,390				136	105	1,334

Dennis

Market Place W of Rt 134

Site Code 20443

2012	6/5/12	6/7/12	Overcast		**Total**	**5,990**		**6/6/12 Wed**	**12**	**605**	**518**	**5,331**
					EB	3,579				373	302	3,185
					WB	2,414				232	216	2,148
2006	8/7/06	8/9/06	Clear		**Total**	**8,931**		**8/7/06 Mon**	**12**	**858**	**640**	**7,055**
					EB	4,994		8/7/06 Mon	12	496	363	3,945
					WB	3,930		8/7/06 Mon	12	362	276	3,105

Dennis 2004-2014 Traffic Counts

Year	Begin Date	End Date	Weather	% Trucks	Dir.	Axle Adj. ADT	*Speed MPH*	PEAK HOUR DATA [Date&Day	Hour	Vol]	Four~ Five	AADT
Dennis												
New Boston Rd W of Rt 6A/Nobscusset Rd											Site Code 21334	
2014	7/29/14	7/31/14	Clear		**Total**	**7,104**		**7/30/14 Wed**	**17**	**552**	**546**	**5,399**
					EB	3,563				277	305	2,708
					WB	3,538				275	242	2,689
Dennis												
Nobscussett Rd N of Rt 6A											Site Code 21330	
2014	7/29/14	7/31/14	Clear		**Total**	**1,638**		**7/30/14 Wed**	**11**	**162**	**121**	**1,245**
					NB	905				89	61	688
					SB	735				73	59	559
Dennis												
Old Bass River Rd S of Rt 6A											Site Code 20446	
2012	8/20/12	8/23/12	Mixed		**Total**	**5,857**		**8/21/12 Tue**	**11**	**502**	**473**	**4,451**
					NB	2,915				215	260	2,215
					SB	2,943				287	214	2,237
2009	8/19/09	8/21/09	Clear		**Total**	**6,789**		**8/20/09 Thu**	**15**	**548**	**545**	**5,160**
					NB	3,294		8/20/09 Thu	9	284	263	2,503
					SB	3,498		8/20/09 Thu	15	313	282	2,658
2005	8/31/05	9/2/05	Overcast		**Total**	**5,669**		**9/2/05 Fri**	**11**	**569**	**449**	**4,847**
					NB	2,838		9/2/05 Fri	11	326	203	2,426
					SB	2,834		9/1/05 Thu	15	274	248	2,423
Dennis												
Old Bass River Rd N of Bob Crowell Rd (Access Rd)											Site Code 20728	
2013	7/9/13	7/11/13	Mixed		**Total**	**11,291**		**7/10/13 Wed**	**16**	**893**	**896**	**8,581**
					NB	5,430				474	485	4,127
					SB	5,867				418	412	4,459
2010	8/9/10	8/11/10	Clear		**Total**	**12,198**		**8/10/10 Tue**	**12**	**976**	**910**	**9,270**
					NB	5,947		8/10/10 Tue	17	541	485	4,520
					SB	6,255		8/11/10 Wed	10	497	425	4,754
2008	6/23/08	6/25/08	Clear		**Total**	**10,541**		**6/23/08 Mon**	**15**	**873**	**820**	**9,381**
					NB	5,225		6/23/08 Mon	17	504	465	4,650
					SB	5,313		6/24/08 Tue	12	431	354	4,729
2007	8/13/07	8/15/07	Overcast		**Total**	**11,918**		**8/13/07 Mon**	**16**	**944**	**921**	**9,415**
					NB	5,863		8/13/07 Mon	16	542	507	4,632
					SB	6,057		8/14/07 Tue	15	460	414	4,785
Dennis												
Old Bass River Rd N of Highbank/Upper County											Site Code 21279	
2012	5/29/12	5/31/12	Mixed		**Total**	**6,440**		**5/30/12 Wed**	**15**	**563**	**555**	**6,182**
					NB	3,516				311	318	3,375
					SB	2,922				252	237	2,805

Dennis 2004-2014 Traffic Counts

Year	Begin Date	End Date	Weather	% Trucks	Dir.	Axle Adj. ADT	*Speed MPH*	PEAK HOUR DATA [Date&Day	Hour	Vol]	Four~ Five	AADT
Dennis												
Old Bass River Rd N of Main St											Site Code 20445	
2012	6/5/12	6/7/12	Mixed		**Total**	**5,458**		**6/6/12 Wed**	**16**	**466**	**465**	**4,858**
					NB	2,707				230	218	2,409
					SB	2,755				235	247	2,452
Dennis												
Old Chatham Rd E of Rt 134											Site Code 21268	
2012	8/6/12	8/8/12	Clear	**6.0%**	**Total**	**2,480**		**8/7/12 Tue**	**17**	**230**	**218**	**1,885**
					EB	940	*26*			72	79	714
					WB	1,539	*20*			158	139	1,170
Dennis												
Old Chatham Rd W of Rt 134											Site Code 7209	
2013	6/10/13	6/12/13	Overcast	**8.9%**	**Total**	**1,635**		**6/11/13 Tue**	**8**	**155**	**147**	**1,455**
					EB	879	*23*			108	72	782
					WB	754	*27*			47	74	671
2011	6/6/11	6/8/11	Clear		**Total**	**1,806**		**6/7/11 Tue**	**17**	**165**	**166**	**1,607**
					EB	1,011				96	88	900
					WB	794				69	78	707
2010	8/9/10	8/11/10	Clear	**4.5%**	**Total**	**1,734**		**8/10/10 Tue**	**17**	**147**	**122**	**1,318**
					EB	814		8/10/10 Tue	9	73	51	619
					WB	917		8/10/10 Tue	17	90	71	697
2007	8/13/07	8/15/07	Overcast	**3.7%**	**Total**	**1,538**		**8/13/07 Mon**	**15**	**154**	**120**	**1,215**
					EB	719		8/13/07 Mon	15	73	44	568
					WB	823		8/13/07 Mon	15	81	76	650
2004	7/28/04	7/30/04	Overcast		**Total**	**2,306**		**7/29/04 Thu**	**16**	**215**	**202**	**1,776**
					EB	925		7/29/04 Thu	16	88	84	712
					WB	1,383		7/30/04 Fri	15	131	118	1,065
Dennis Harwich												
Old Chatham Rd @ Denn/Harw TL											Site Code 20783	
2013	6/10/13	6/12/13	Mixed		**Total**	**2,323**		**6/11/13 Tue**	**17**	**201**	**204**	**2,067**
					EB	1,143				98	101	1,017
					WB	1,178				103	103	1,048
Dennis												
Old Main St N of Rt 28											Site Code 7206	
2013	6/4/13	6/6/13	Clear	**9.3%**	**Total**	**2,596**		**6/5/13 Wed**	**15**	**220**	**216**	**2,310**
					NB	1,399	*38*			129	120	1,245
					SB	1,195	*36*			91	96	1,064
2011	6/28/11	6/30/11	Clear		**Total**	**3,182**		**6/29/11 Wed**	**13**	**265**	**246**	**2,832**
					NB	1,685				157	114	1,500
					SB	1,495				108	131	1,331
2010	8/9/10	8/11/10	Clear	**2.7%**	**Total**	**3,308**		**8/9/10 Mon**	**16**	**295**	**268**	**2,514**
					NB	1,754		8/9/10 Mon	16	164	142	1,333
					SB	1,556		8/10/10 Tue	12	146	126	1,183

Dennis 2004-2014 Traffic Counts

Year	Begin Date	End Date	Weather	% Trucks	Dir.	Axle Adj. ADT	*Speed MPH*	PEAK HOUR DATA [Date&Day	Hour	Vol]	Four~ Five	AADT
2008	6/23/08	6/25/08	Clear		**Total**	**2,903**		**6/23/08 Mon**	**15**	**257**	**237**	**2,584**
					NB	1,533		6/24/08 Tue	14	145	131	1,364
					SB	1,366		6/24/08 Tue	12	129	106	1,216
2007	8/22/07	8/24/07	Clear	**3.9%**	**Total**	**3,012**		**8/23/07 Thu**	**6**	**315**	**118**	**2,379**
					NB	1,560		8/23/07 Thu	6	173	57	1,232
					SB	1,448		8/23/07 Thu	6	142	60	1,144
2004	7/27/04	7/29/04	Mixed		**Total**	**3,687**		**7/28/04 Wed**	**11**	**369**	**297**	**2,839**
					NB	2,012		7/28/04 Wed	12	240	160	1,549
					SB	1,674		7/28/04 Wed	11	173	137	1,289

Dennis

Old Wharf Rd W of Depot St

Site Code 21138

2007	8/27/07	8/29/07	Clear		**Total**	**1,157**		**8/28/07 Tue**	**16**	**103**	**102**	**914**
					EB	586		8/27/07 Mon	12	53	50	463
					WB	571		8/28/07 Tue	15	52	52	451

Dennis

Old Wharf Rd S of Lower County Rd

Site Code 21137

2007	8/27/07	8/29/07	Clear		**Total**	**2,288**		**8/27/07 Mon**	**11**	**209**	**178**	**1,808**
					NB	1,223		8/28/07 Tue	10	120	92	966
					SB	1,063		8/27/07 Mon	11	101	86	840

Dennis

Scargo Hill Rd S of Rt 6A

Site Code 7205

2012	8/6/12	8/8/12	Clear	**5.0%**	**Total**	**1,256**		**8/7/12 Tue**	**12**	**108**	**97**	**955**
					NB	665	*25*			65	44	505
					SB	592	*29*			43	52	450
2011	6/6/11	6/8/11	Clear		**Total**	**857**		**6/7/11 Tue**	**12**	**78**	**68**	**763**
					NB	435				36	36	387
					SB	424				43	33	377
2009	6/8/09	6/10/09	Overcast	**8.6%**	**Total**	**766**		**6/8/09 Mon**	**13**	**72**	**46**	**674**
					NB	402	*38*	6/9/09 Tue	11	42	22	354
					SB	360	*35*	6/8/09 Mon	12	35	23	317
2006	6/27/06	6/29/06	Clear	**3.9%**	**Total**	**1,078**		**6/28/06 Wed**	**10**	**105**	**68**	**927**
					NB	578		6/27/06 Tue	16	60	26	497
					SB	500		6/29/06 Thu	12	52	42	430

Dennis

School St S of Rt 28

Site Code 20463

2013	6/4/13	6/6/13	Clear		**Total**	**3,582**		**6/5/13 Wed**	**11**	**283**	**267**	**3,188**
					NB	1,825				146	145	1,624
					SB	1,756				137	122	1,563
2005	8/31/05	9/2/05	Clear		**Total**	**4,187**		**9/2/05 Fri**	**11**	**375**	**281**	**3,580**
					NB	2,062		9/2/05 Fri	11	186	125	1,763
					SB	2,124		9/2/05 Fri	11	189	156	1,816

Dennis 2004-2014 Traffic Counts

Year	Begin Date	End Date	Weather	% Trucks	Dir.	Axle Adj. ADT	*Speed MPH*	PEAK HOUR DATA [Date&Day	Hour	Vol]	Four~ Five	AADT
Dennis												
Sea St S of Rt 28											Site Code 20809	
2013	6/4/13	6/6/13	Clear		**Total**	**1,535**		**6/5/13 Wed**	**12**	**137**	**101**	**1,366**
					NB	830				79	48	739
					SB	707				57	53	629
2008	6/10/08	6/12/08	Clear		**Total**	**1,775**		**6/10/08 Tue**	**12**	**153**	**112**	**1,580**
					NB	1,002		6/10/08 Tue	12	85	61	892
					SB	773		6/10/08 Tue	17	71	50	688
2007	6/6/07	6/8/07	Clear		**Total**	**1,778**		**6/8/07 Fri**	**11**	**156**	**119**	**1,529**
					NB	1,026		6/8/07 Fri	11	94	65	882
					SB	751		6/6/07 Wed	17	67	53	646
Dennis												
Searsville Rd E of Upper County Rd											Site Code 20903	
2014	6/18/14	6/20/14	Clear		**Total**	**901**		**6/19/14 Thu**	**16**	**84**	**81**	**802**
					EB	452				41	44	402
					WB	446				44	38	397
Dennis												
Setucket Rd W of Rt 134											Site Code 20465	
2013	6/12/13	6/14/13	Mixed		**Total**	**3,704**		**6/13/13 Thu**	**17**	**298**	**290**	**3,297**
					EB	1,867				149	129	1,662
					WB	1,838				149	161	1,636
2011	6/28/11	6/30/11	Clear		**Total**	**4,158**		**6/29/11 Wed**	**17**	**374**	**353**	**3,701**
					EB	2,133				180	169	1,898
					WB	2,025				194	184	1,802
2011	6/6/11	6/8/11	Clear		**Total**	**3,689**		**6/7/11 Tue**	**16**	**346**	**316**	**3,283**
2005	8/15/05	8/17/05	Overcast		**Total**	**4,268**		**8/16/05 Tue**	**16**	**417**	**398**	**3,329**
					EB	2,234		8/15/05 Mon	16	189	186	1,743
					WB	2,036		8/16/05 Tue	16	235	212	1,588
Dennis												
Setucket Rd @ Dennis / Brewster TL											Site Code 21001	
2010	7/13/10	7/15/10	Clear		**Total**	**2,561**		**7/14/10 Wed**	**17**	**232**	**204**	**1,946**
					EB	1,212		7/13/10 Tue	17	123	95	921
					WB	1,348		7/14/10 Wed	10	125	109	1,024
2006	6/27/06	6/29/06	Clear		**Total**	**2,177**		**6/27/06 Tue**	**16**	**222**	**206**	**1,872**
					EB	1,026		6/27/06 Tue	17	117	91	882
					WB	1,151		6/27/06 Tue	16	121	115	990
Yarmouth Dennis												
Setucket Rd @ Yarm/Denn TL											Site Code 20838	
2014	7/8/14	7/10/14	Clear		**Total**	**6,356**		**7/9/14 Wed**	**16**	**586**	**574**	**4,831**
					EB	3,182				302	302	2,418
					WB	3,170				284	271	2,409

Dennis 2004-2014 Traffic Counts

Year	Begin Date	End Date	Weather	% Trucks	Dir.	Axle Adj. ADT	*Speed MPH*	PEAK HOUR DATA [Date&Day	Hour	Vol]	Four~ Five	AADT
2013	7/16/13	7/18/13	Clear		**Total**	**6,085**		**7/17/13 Wed**	**16**	**564**	**542**	**4,625**
					EB	2,931				291	269	2,228
					WB	3,157				273	273	2,399
2012	8/13/12	8/15/12	Clear		**Total**	**5,521**		**8/14/12 Tue**	**17**	**483**	**468**	**4,196**
					EB	2,602				271	224	1,978
					WB	2,916				212	243	2,216
2011	7/13/11	7/15/11	Clear		**Total**	**6,352**		**7/14/11 Thu**	**17**	**555**	**529**	**4,828**
					EB	3,193				310	273	2,427
					WB	3,160				245	256	2,402
2010	8/17/10	8/20/10	Clear		**Total**	**5,998**		**8/20/10 Fri**	**16**	**587**	**535**	**4,558**
					EB	3,067		8/20/10 Fri	16	319	290	2,331
					WB	2,929		8/20/10 Fri	16	268	245	2,226
2009	6/8/09	6/10/09	Overcast		**Total**	**5,132**		**6/9/09 Tue**	**16**	**493**	**480**	**4,516**
					EB	2,548		6/8/09 Mon	17	242	241	2,242
					WB	2,584		6/9/09 Tue	16	253	240	2,274
2008	6/17/08	6/19/08	Clear		**Total**	**5,477**		**6/18/08 Wed**	**16**	**501**	**497**	**4,875**
					EB	2,823		6/18/08 Wed	16	283	280	2,512
					WB	2,656		6/17/08 Tue	17	225	216	2,364
2007	8/13/07	8/15/07	Overcast	**5.7%**	**Total**	**5,793**		**8/13/07 Mon**	**16**	**538**	**501**	**4,576**
					EB	2,919		8/13/07 Mon	16	301	265	2,306
					WB	2,874		8/13/07 Mon	13	242	236	2,270
2004	7/21/04	7/23/04	Clear		**Total**	**6,767**		**7/22/04 Thu**	**17**	**627**	**594**	**5,211**
					EB	3,336		7/22/04 Thu	17	354	304	2,569
					WB	3,427		7/22/04 Thu	16	308	290	2,639

Dennis

South Gages Way N of Cape Cod Rail Trail

Site Code 20436

2012	8/6/12	8/8/12	Clear	**8.5%**	**Total**	**6,830**		**8/7/12 Tue**	**16**	**560**	**567**	**5,191**
					NB	3,394	*19*			308	288	2,579
					SB	3,437	*25*			252	280	2,612
2011	8/10/11	8/12/11	Clear		**Total**	**7,011**		**8/11/11 Thu**	**16**	**598**	**552**	**5,328**
					NB	3,840				313	293	2,918
					SB	3,175				285	259	2,413
2011	6/28/11	6/30/11	Clear		**Total**	**7,015**		**6/29/11 Wed**	**8**	**598**	**530**	**6,243**
2010	7/13/10	7/15/10	Clear		**Total**	**6,742**		**7/14/10 Wed**	**16**	**629**	**596**	**5,124**
					NB	3,455		7/14/10 Wed	16	310	307	2,626
					SB	3,288		7/14/10 Wed	16	319	289	2,499
2004	7/26/04	7/28/04	Mixed		**Total**	**6,895**		**7/27/04 Tue**	**16**	**669**	**605**	**5,309**
					NB	3,539		7/27/04 Tue	16	350	307	2,725
					SB	3,356		7/26/04 Mon	13	334	298	2,584

Dennis 2004-2014 Traffic Counts

Year	Begin Date	End Date	Weather	% Trucks	Dir.	Axle Adj. ADT	*Speed MPH*	PEAK HOUR DATA [Date&Day	Hour	Vol]	Four~ Five	AADT
Dennis												
Swan River Rd S of Rt 28											Site Code 21051	
2010	7/13/10	7/15/10	Clear		**Total**	**6,304**		**7/15/10 Thu**	**12**	**567**	**481**	**4,791**
2004	7/27/04	7/29/04	Clear		**Total**	**5,795**		**7/29/04 Thu**	**11**	**500**	**435**	**4,462**
					NB	3,110		7/28/04 Wed	12	292	224	2,395
					SB	2,677		7/28/04 Wed	15	271	211	2,061
Dennis												
Theophilus F. Smith Rd W of Enterprise Rd											Site Code 21167	
2008	7/9/08	7/11/08	Clear		**Total**	**10,935**		**7/10/08 Thu**	**12**	**905**	**813**	**8,529**
					EB	5,297		7/10/08 Thu	11	482	354	4,132
					WB	5,637		7/10/08 Thu	15	482	458	4,397
Dennis												
Trotting Park Rd S of Rt 28											Site Code 7208	
2012	8/6/12	8/8/12	Overcast	**1.5%**	**Total**	**2,719**		**8/7/12 Tue**	**10**	**220**	**192**	**2,066**
					NB	1,466	*21*			134	114	1,114
					SB	1,251	*20*			86	79	951
2011	6/28/11	6/30/11	Clear		**Total**	**2,107**		**6/29/11 Wed**	**16**	**188**	**171**	**1,875**
					NB	1,066				80	77	949
					SB	1,039				108	95	925
2010	8/9/10	8/11/10	Clear		**Total**	**2,734**		**8/9/10 Mon**	**12**	**237**	**205**	**2,078**
					NB	1,453		8/11/10 Wed	11	127	104	1,104
					SB	1,282		8/9/10 Mon	12	127	101	974
2009	7/28/09	7/30/09	Clear	**2.2%**	**Total**	**2,763**		**7/29/09 Wed**	**12**	**236**	**224**	**2,128**
					NB	1,421	*30*	7/30/09 Thu	10	145	104	1,094
					SB	1,343	*33*	7/29/09 Wed	16	133	121	1,034
2006	8/9/06	8/11/06	Clear	**3.6%**	**Total**	**2,970**		**8/11/06 Fri**	**11**	**272**	**202**	**2,346**
					NB	1,476		8/11/06 Fri	9	127	102	1,166
					SB	1,494		8/11/06 Fri	11	159	100	1,180
2006	7/10/06	7/12/06	Overcast		**Total**	**2,591**		**7/10/06 Mon**	**10**	**210**	**196**	**2,021**
					NB	1,279		7/11/06 Tue	9	118	94	998
					SB	1,309		7/11/06 Tue	10	121	102	1,021
2005	6/14/05	6/16/05	Overcast		**Total**	**1,790**		**6/15/05 Wed**	**15**	**162**	**139**	**1,522**
					NB	890		6/14/05 Tue	15	82	59	757
					SB	902		6/15/05 Wed	15	81	79	767
Dennis												
Upper County Rd E of Rt 134											Site Code 20469	
2009	6/8/09	6/9/09	Mixed		**Total**	**13,384**		**6/8/09 Mon**	**16**	**1,176**	**1,176**	**11,778**
					EB	6,966		6/9/09 Tue	14	749	585	6,130
					WB	6,418		6/8/09 Mon	16	591	591	5,648
2008	7/9/08	7/11/08	Clear		**Total**	**16,436**		**7/10/08 Thu**	**16**	**1,313**	**1,307**	**12,820**
					EB	8,135		7/10/08 Thu	16	693	671	6,345
					WB	8,298		7/9/08 Wed	16	651	636	6,472

Dennis 2004-2014 Traffic Counts

Year	Begin Date	End Date	Weather	% Trucks	Dir.	Axle Adj. ADT	*Speed MPH*	PEAK HOUR DATA [Date&Day	Hour	Vol]	Four~ Five	AADT
2006	8/7/06	8/9/06	Clear		**Total**	**17,573**		**8/7/06 Mon**	**16**	**1,434**	**1,396**	**13,883**
					EB	8,067		8/7/06 Mon	16	682	675	6,373
					WB	9,504		8/7/06 Mon	12	770	721	7,508

Dennis

Upper County Rd W of Rt 134

Site Code 20470

2009	6/8/09	6/10/09	Overcast		**Total**	**10,504**		**6/8/09 Mon**	**14**	**986**	**833**	**9,244**
					EB	5,434		6/8/09 Mon	13	527	388	4,782
					WB	5,070		6/8/09 Mon	16	500	445	4,462

Dennis

Upper County Road E of Swan River Bridge

Site Code 21108

2006	6/26/06	6/28/06	Clear		**Total**	**10,671**		**6/26/06 Mon**	**16**	**901**	**847**	**9,177**
					EB	4,794		6/28/06 Wed	13	399	378	4,123
					WB	5,880		6/26/06 Mon	13	545	469	5,057

CAPE COD COMMISSION

3225 MAIN STREET • P.O. BOX 226 • BARNSTABLE, MASSACHUSETTS 02630
(508) 362-3828 • Fax (508) 362-3136 • www.capecodcommission.org

Harwich

08

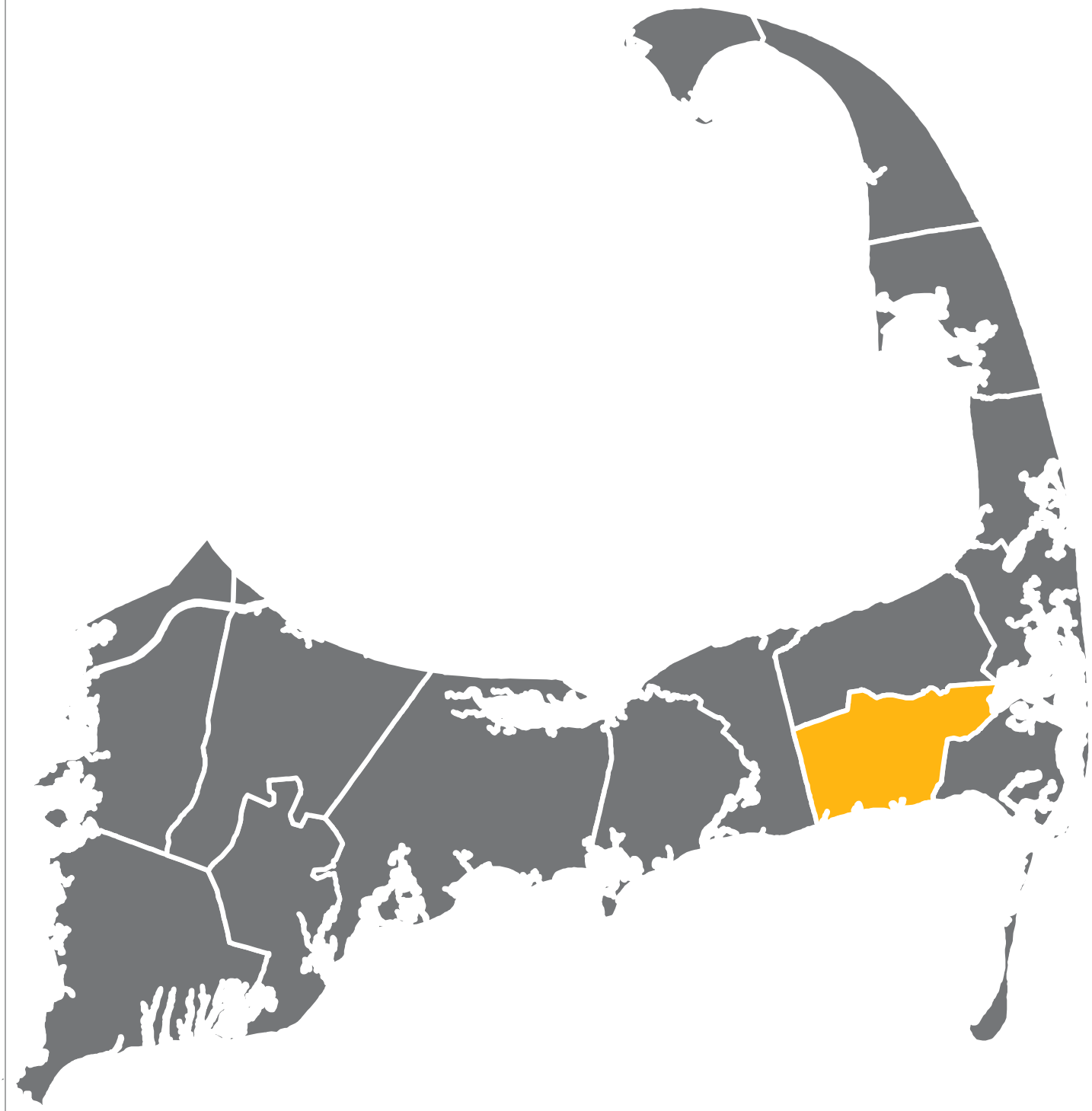

Previous Section
Dennis 07

Next Section
Chatham 09

Harwich 2004-2014 Traffic Counts

Year	Begin Date	End Date	Weather	% Trucks	Dir.	Axle Adj. ADT	*Speed MPH*	PEAK HOUR DATA [Date&Day	Hour	Vol]	Four~ Five	AADT
Harwich												
Rt 124 N of Rt 39											Site Code 7147	
2014	7/14/14	7/17/14	Overcast		**Total**	**9,362**		**7/15/14 Tue**	**15**	**749**	**709**	**7,115**
					NB	4,720				371	345	3,587
					SB	4,643				377	365	3,529
2013	6/10/13	6/12/13	Overcast		**Total**	**7,534**		**6/11/13 Tue**	**15**	**620**	**574**	**6,705**
					NB	3,877				351	325	3,451
					SB	3,660				270	249	3,257
2012	6/5/12	6/7/12	Mixed		**Total**	**7,757**		**6/6/12 Wed**	**15**	**620**	**595**	**6,904**
					NB	3,799				337	312	3,381
					SB	3,961				283	284	3,525
2011	8/1/11	8/3/11	Clear		**Total**	**9,928**		**8/2/11 Tue**	**15**	**728**	**717**	**7,545**
					NB	4,906				385	353	3,729
					SB	5,021				343	365	3,816
2010	8/18/10	8/20/10	Clear	**3.6%**	**Total**	**9,673**		**8/20/10 Fri**	**14**	**738**	**676**	**7,351**
					NB	4,751		8/19/10 Thu	10	387	310	3,611
					SB	4,919		8/19/10 Thu	16	387	366	3,738
2009	6/10/09	6/12/09	Rain		**Total**	**7,841**		**6/10/09 Wed**	**15**	**666**	**591**	**6,900**
					NB	3,746		6/11/09 Thu	15	344	292	3,296
					SB	4,097		6/10/09 Wed	15	331	300	3,605
2008	6/10/08	6/12/08	Clear	**5.2%**	**Total**	**7,669**		**6/11/08 Wed**	**15**	**656**	**614**	**6,825**
					NB	3,828	*32*	6/11/08 Wed	15	337	318	3,407
					SB	3,843	*33*	6/11/08 Wed	15	319	297	3,420
2007	8/20/07	8/22/07	Clear	**9.1%**	**Total**	**8,908**		**8/21/07 Tue**	**15**	**697**	**640**	**7,037**
					NB	4,472		8/21/07 Tue	14	373	326	3,533
					SB	4,435		8/21/07 Tue	11	361	314	3,504
2005	8/29/05	8/31/05	Clear		**Total**	**7,887**		**8/29/05 Mon**	**11**	**764**	**610**	**6,152**
					NB	3,961		8/29/05 Mon	11	406	325	3,090
					SB	3,926		8/29/05 Mon	12	361	285	3,062
2004	8/2/04	8/4/04	Mixed		**Total**	**9,878**		**8/2/04 Mon**	**11**	**759**	**730**	**7,705**
					NB	4,922		8/2/04 Mon	16	388	386	3,839
					SB	4,955		8/2/04 Mon	11	388	344	3,865
Harwich Brewster												
Rt 124 @ Harw/Brew TL											Site Code 20498	
2014	7/14/14	7/17/14	Clear		**Total**	**5,700**		**7/15/14 Tue**	**16**	**514**	**483**	**4,332**
					NB	3,319				267	271	2,522
					SB	2,383				247	212	1,811
2012	8/1/12	8/3/12	Clear		**Total**	**7,167**		**8/2/12 Thu**	**17**	**594**	**569**	**5,447**
					NB	3,725				325	306	2,831
					SB	3,444				269	263	2,617
2011	8/1/11	8/3/11	Clear		**Total**	**6,670**		**8/2/11 Tue**	**15**	**587**	**541**	**5,069**
					NB	3,426				316	298	2,604
					SB	3,248				271	243	2,468

Harwich 2004-2014 Traffic Counts

Year	Begin Date	End Date	Weather	% Trucks	Dir.	Axle Adj. ADT	*Speed MPH*	PEAK HOUR DATA [Date&Day	Hour	Vol]	Four~ Five	AADT
2010	7/20/10	7/22/10	Clear		**Total**	**6,653**		**7/21/10 Wed**	**16**	**539**	**532**	**5,056**
					NB	3,223		7/21/10 Wed	15	279	267	2,449
					SB	3,428		7/20/10 Tue	17	297	264	2,605
2009	6/10/09	6/12/09	Rain		**Total**	**4,849**		**6/10/09 Wed**	**14**	**419**	**411**	**4,267**
					NB	2,611		6/11/09 Thu	16	253	244	2,298
					SB	2,235		6/10/09 Wed	15	208	167	1,967
2008	8/12/08	8/14/08	Mixed		**Total**	**6,457**		**8/13/08 Wed**	**16**	**540**	**532**	**4,907**
					NB	3,339		8/12/08 Tue	14	284	258	2,538
					SB	3,125		8/13/08 Wed	16	277	274	2,375
2007	8/20/07	8/22/07	Clear		**Total**	**6,058**		**8/20/07 Mon**	**16**	**528**	**521**	**4,786**
					NB	3,090		8/20/07 Mon	16	280	275	2,441
					SB	2,966		8/20/07 Mon	12	258	244	2,343
2005	7/13/05	7/15/05	Overcast		**Total**	**7,182**		**7/13/05 Wed**	**16**	**592**	**584**	**5,530**
					NB	3,745		7/14/05 Thu	15	313	276	2,884
					SB	3,434		7/14/05 Thu	16	318	307	2,644
2004	8/2/04	8/4/04	Clear		**Total**	**7,142**		**8/3/04 Tue**	**16**	**678**	**592**	**5,571**
					NB	3,499		8/3/04 Tue	17	305	270	2,729
					SB	3,642		8/3/04 Tue	16	386	322	2,841

Harwich

Rt 124 N of Long Pond Dr

Site Code 21273

2012	8/1/12	8/3/12	Clear	**5.9%**	**Total**	**7,834**		**8/2/12 Thu**	**17**	**642**	**622**	**5,954**
					NB	4,058	*31*			361	352	3,084
					SB	3,774	*33*			281	270	2,868

Harwich

Rt 124 N of Queen Anne Rd

Site Code 20499

2012	6/5/12	6/7/12	Mixed		**Total**	**13,268**		**6/6/12 Wed**	**8**	**1,092**	**992**	**11,809**
					NB	6,379				541	460	5,677
					SB	6,891				551	533	6,133
2008	8/12/08	8/14/08	Overcast		**Total**	**13,428**		**8/13/08 Wed**	**10**	**991**	**842**	**10,205**
					NB	6,922		8/13/08 Wed	10	556	465	5,261
					SB	6,505		8/14/08 Thu	14	466	378	4,944
2007	8/20/07	8/22/07	Clear		**Total**	**11,727**		**8/21/07 Tue**	**10**	**912**	**718**	**9,264**
					NB	6,972		8/21/07 Tue	16	560	537	5,508
					SB	4,753		8/22/07 Wed	8	390	179	3,755
2006	7/26/06	7/28/06	Clear		**Total**	**13,338**		**7/27/06 Thu**	**11**	**955**	**722**	**10,404**
					NB	7,371		7/27/06 Thu	8	540	532	5,749
					SB	5,966		7/27/06 Thu	18	469	190	4,653

Harwich

Rt 124 S of Queen Anne Rd

Site Code 20882

2014	7/14/14	7/17/14	Overcast		**Total**	**10,677**		**7/15/14 Tue**	**15**	**877**	**801**	**8,115**
					NB	5,439				459	375	4,134
					SB	5,238				418	425	3,981

Harwich 2004-2014 Traffic Counts

Year	Begin Date	End Date	Weather	% Trucks	Dir.	Axle Adj. ADT	*Speed MPH*	PEAK HOUR DATA [Date&Day	Hour	Vol]	Four~ Five	AADT
2006	7/26/06	7/28/06	Clear		**Total**	**11,197**		**7/27/06 Thu**	**12**	**829**	**799**	**8,734**
					NB	5,614		7/28/06 Fri	12	441	400	4,379
					SB	5,580		7/26/06 Wed	17	428	401	4,352

Harwich
Rt 137 N of Rt 39 — Site Code 20502

2014	6/3/14	6/6/14	Clear		**Total**	**14,180**		**6/4/14 Wed**	**15**	**1,266**	**1,188**	**12,620**
					NB	7,253				619	624	6,455
					SB	6,929				647	564	6,167

Harwich
Rt 137 S of Rt 39 — Site Code 20503

2014	6/3/14	6/6/14	Clear		**Total**	**11,291**		**6/4/14 Wed**	**16**	**944**	**899**	**10,049**
					NB	5,849				538	496	5,206
					SB	5,442				406	403	4,843
2013	8/19/13	8/21/13	Clear		**Total**	**13,855**		**8/20/13 Tue**	**16**	**1,045**	**1,054**	**10,530**
					NB	7,289				593	583	5,540
					SB	6,568				452	470	4,992

Harwich
Rt 137 over Rt 6 — Site Code 21163

2014	6/3/14	6/6/14	Clear		**Total**	**13,047**		**6/3/14 Tue**	**15**	**1,234**	**1,130**	**11,612**
					NB	8,202				753	721	7,300
					SB	4,843				481	409	4,310
2008	6/24/08	6/26/08	Clear	**5.1%**	**Total**	**15,401**		**6/25/08 Wed**	**16**	**1,471**	**1,352**	**13,707**
					NB	9,534	*44*	6/25/08 Wed	16	928	842	8,485
					SB	5,868	*45*	6/25/08 Wed	16	543	510	5,223

Harwich Brewster
Rt 137 @ Harw/Brew TL — Site Code 20500

2014	6/3/14	6/6/14	Clear		**Total**	**8,388**		**6/4/14 Wed**	**17**	**767**	**696**	**7,465**
					NB	4,200				450	384	3,738
					SB	4,184				318	312	3,724
2013	6/25/13	6/27/13	Clear		**Total**	**9,630**		**6/26/13 Wed**	**16**	**808**	**782**	**8,571**
					NB	4,854				471	449	4,320
					SB	4,776				336	333	4,251
2013	6/12/13	6/13/13	Overcast		**Total**	**8,480**		**6/12/13 Wed**	**16**	**755**	**704**	**7,547**
					NB	4,238				419	392	3,772
					SB	4,242				335	312	3,775
2012	8/20/12	8/22/12	Mixed		**Total**	**10,095**		**8/22/12 Wed**	**16**	**827**	**811**	**7,672**
					NB	5,087				453	452	3,866
					SB	5,011				374	360	3,808
2011	8/8/11	8/10/11	Overcast		**Total**	**10,931**		**8/9/11 Tue**	**17**	**892**	**916**	**8,308**
					NB	5,572				513	519	4,235
					SB	5,357				379	396	4,071
2010	7/20/10	7/22/10	Clear		**Total**	**11,236**		**7/20/10 Tue**	**17**	**1,021**	**880**	**8,539**
					NB	5,588		7/21/10 Wed	15	457	399	4,247
					SB	5,645		7/20/10 Tue	17	588	480	4,290

Harwich 2004-2014 Traffic Counts

Year	Begin Date	End Date	Weather	% Trucks	Dir.	Axle Adj. ADT	*Speed MPH*	PEAK HOUR DATA [Date&Day	Hour	Vol]	Four~ Five	AADT
2009	6/10/09	6/12/09	Rain		**Total**	**8,373**		**6/10/09 Wed**	**16**	**778**	**733**	**7,368**
					NB	4,221		6/10/09 Wed	17	456	406	3,714
					SB	4,151		6/10/09 Wed	16	351	328	3,653
2008	8/27/08	8/29/08	Mixed	**5.8%**	**Total**	**9,858**		**8/28/08 Thu**	**16**	**809**	**806**	**7,492**
					NB	4,949	*47*	8/28/08 Thu	17	438	426	3,761
					SB	4,912	*45*	8/29/08 Fri	10	405	380	3,733
2006	6/27/06	6/29/06	Clear		**Total**	**10,285**		**6/28/06 Wed**	**16**	**882**	**867**	**8,845**
					NB	5,082		6/28/06 Wed	16	498	469	4,371
					SB	5,206		6/28/06 Wed	15	437	398	4,477

Harwich
Rt 137 S of Pleasant Bay Rd

Site Code 21164

2014	6/3/14	6/6/14	Clear		**Total**	**13,290**		**6/4/14 Wed**	**15**	**1,207**	**1,100**	**11,828**
2008	6/24/08	6/26/08	Clear	**5.1%**	**Total**	**15,007**		**6/25/08 Wed**	**16**	**1,323**	**1,252**	**13,356**
					NB	7,490	*43*	6/25/08 Wed	16	716	668	6,666
					SB	7,518	*42*	6/24/08 Tue	15	621	583	6,691

Harwich
Rt 137 N of Queen Anne Rd

Site Code 20501

2013	6/25/13	6/27/13	Clear		**Total**	**12,456**		**6/26/13 Wed**	**16**	**1,041**	**1,016**	**11,086**
					NB	6,361				592	559	5,661
					SB	6,092				449	457	5,422
2008	6/24/08	6/26/08	Mixed	**10.3%**	**Total**	**11,784**		**6/25/08 Wed**	**16**	**978**	**936**	**10,488**
					NB	6,034	*38*	6/25/08 Wed	16	586	541	5,370
					SB	5,743	*40*	6/26/08 Thu	13	476	395	5,111
2004	8/4/04	8/6/04	Clear		**Total**	**16,916**		**8/6/04 Fri**	**15**	**1,460**	**1,320**	**13,194**
					NB	8,828		8/6/04 Fri	15	806	733	6,886
					SB	8,087		8/6/04 Fri	15	654	587	6,308

Harwich
Rt 28 E of Bank St

Site Code 21255

2010	6/1/10	6/3/10	Overcast		**Total**	**8,029**		**6/2/10 Wed**	**15**	**725**	**654**	**7,146**
					EB	4,055		6/2/10 Wed	15	357	310	3,609
					WB	3,978		6/2/10 Wed	15	368	343	3,540

Harwich
Rt 28 W of Bank St

Site Code 20504

2013	6/10/13	6/12/13	Overcast		**Total**	**9,979**		**6/11/13 Tue**	**14**	**893**	**851**	**8,881**
					EB	4,953				461	399	4,408
					WB	5,027				432	452	4,474

Harwich
Rt 28 E of Belmont Rd

Site Code 20505

2013	6/10/13	6/12/13	Overcast		**Total**	**10,103**		**6/11/13 Tue**	**15**	**885**	**862**	**8,992**
					EB	5,073				431	412	4,515
					WB	5,028				454	451	4,475

Harwich 2004-2014 Traffic Counts

Year	Begin Date	End Date	Weather	% Trucks	Dir.	Axle Adj. ADT	*Speed MPH*	PEAK HOUR DATA [Date&Day	Hour	Vol]	Four~ Five	AADT
2009	8/10/09	8/12/09	Clear		**Total**	**14,067**		**8/10/09 Mon**	**11**	**1,097**	**1,037**	**10,691**
					EB	6,872		8/12/09 Wed	10	555	495	5,223
					WB	7,198		8/11/09 Tue	17	569	541	5,470
2005	7/6/05	7/8/05	Overcast		**Total**	**13,689**		**7/7/05 Thu**	**14**	**1,105**	**1,069**	**10,541**
					EB	7,350		7/7/05 Thu	14	616	553	5,660
					WB	6,336		7/8/05 Fri	11	548	516	4,879

Harwich

Rt 28 W of Belmont Rd

Site Code 20506

2013	8/19/13	8/21/13	Clear		**Total**	**11,856**		**8/20/13 Tue**	**12**	**907**	**890**	**9,011**
					EB	6,067				492	433	4,611
					WB	5,791				415	456	4,401

Dennis Harwich

Rt 28 @ Denn/Harw TL

Site Code 20455

2011	7/11/11	7/14/11			**Total**	**13,341**					**992**	**10,139** ❄
					EB	6,863					510	5,216 ❄
					WB	6,478					482	4,923 ❄
2010	7/13/10	7/15/10	Clear		**Total**	**12,617**		**7/14/10 Wed**	**14**	**1,005**	**981**	**9,589**
					EB	6,984		7/14/10 Wed	13	605	559	5,308
					WB	5,628		7/13/10 Tue	16	432	421	4,277
2009	8/10/09	8/12/09	Clear		**Total**	**12,817**		**8/10/09 Mon**	**11**	**971**	**914**	**9,741**
					EB	7,331		8/11/09 Tue	11	675	522	5,572
					WB	5,475		8/10/09 Mon	17	451	392	4,161
2008	6/10/08	6/12/08	Clear		**Total**	**10,513**		**6/10/08 Tue**	**14**	**848**	**810**	**9,357**
					EB	5,435		6/12/08 Thu	11	433	414	4,837
					WB	5,077		6/10/08 Tue	14	435	396	4,519
2007	8/20/07	8/22/07	Clear		**Total**	**12,039**		**8/22/07 Wed**	**12**	**1,006**	**772**	**9,511**
					EB	6,917		8/21/07 Tue	13	578	541	5,464
					WB	5,122		8/22/07 Wed	10	460	231	4,046
2004	7/27/04	7/29/04	Clear		**Total**	**18,634**		**7/28/04 Wed**	**14**	**1,788**	**1,647**	**14,348**
					EB	10,618		7/28/04 Wed	14	1,080	1,010	8,176
					WB	8,012		7/28/04 Wed	12	722	637	6,169

Harwich Chatham

Rt 28 @ Harw/Chat TL (N end)

Site Code 20508

2012	8/20/12	8/22/12	Mixed		**Total**	**10,133**		**8/21/12 Tue**	**15**	**858**	**877**	**7,701**
					NB	5,268				466	461	4,004
					SB	4,869				391	416	3,700
2011	7/19/11	7/21/11	Clear		**Total**	**10,792**		**7/20/11 Wed**	**16**	**950**	**874**	**8,202**
					NB	5,033				429	407	3,825
					SB	5,760				520	468	4,378
2010	7/20/10	7/22/10	Clear		**Total**	**10,438**		**7/20/10 Tue**	**16**	**942**	**928**	**7,933**
					NB	5,205		7/20/10 Tue	16	466	438	3,956
					SB	5,233		7/21/10 Wed	16	503	490	3,977

Harwich 2004-2014 Traffic Counts

Year	Begin Date	End Date	Weather	% Trucks	Dir.	Axle Adj. ADT	*Speed MPH*	PEAK HOUR DATA [Date&Day	Hour	Vol]	Four~ Five	AADT
2009	8/4/09	8/5/09	Overcast		**Total**	**11,600**		**8/5/09 Wed**	**11**	**962**	**951**	**8,816**
					NB	5,655		8/5/09 Wed	11	517	511	4,298
					SB	5,944		8/4/09 Tue	15	483	441	4,517
2008	8/12/08	8/14/08	Overcast		**Total**	**10,755**		**8/12/08 Tue**	**13**	**976**	**868**	**8,174**
					NB	5,418		8/12/08 Tue	14	505	455	4,118
					SB	5,336		8/12/08 Tue	13	479	413	4,055
2007	6/19/07	6/21/07	Clear	**8.2%**	**Total**	**7,790**		**6/20/07 Wed**	**16**	**680**	**648**	**6,699**
					NB	3,896		6/20/07 Wed	15	378	356	3,351
					SB	3,891		6/20/07 Wed	14	339	293	3,346
2006	8/21/06	8/24/06	Overcast		**Total**	**9,815**		**8/23/06 Wed**	**16**	**885**	**852**	**7,754**
					NB	4,913		8/23/06 Wed	16	474	452	3,881
					SB	4,897		8/22/06 Tue	16	435	400	3,869
2005	8/29/05	8/31/05	Clear		**Total**	**7,072**		**8/29/05 Mon**	**15**	**725**	**573**	**5,516**
					NB	3,650		8/29/05 Mon	15	391	307	2,847
					SB	3,420		8/29/05 Mon	15	334	268	2,668

Harwich Chatham

Rt 28 @ Harw/Chat TL (W end)

Site Code 20509

2014	7/28/14	7/30/14	Overcast		**Total**	**10,392**		**7/29/14 Tue**	**15**	**803**	**849**	**7,898**
					EB	5,191				371	382	3,945
					WB	5,207				431	466	3,957
2013	8/19/13	8/21/13	Clear		**Total**	**9,939**		**8/20/13 Tue**	**15**	**846**	**811**	**7,554**
					EB	4,985				398	365	3,789
					WB	4,955				448	446	3,766
2012	6/25/12	6/28/12	Overcast		**Total**	**8,782**		**6/27/12 Wed**	**17**	**729**	**682**	**7,816**
					EB	4,542				326	312	4,042
					WB	4,241				403	370	3,774
2011	7/19/11	7/21/11	Overcast		**Total**	**10,217**		**7/20/11 Wed**	**12**	**851**	**798**	**7,765**
					EB	5,138				424	390	3,905
					WB	5,073				426	408	3,855
2010	8/18/10	8/20/10	Clear		**Total**	**10,806**		**8/18/10 Wed**	**16**	**865**	**825**	**8,213**
					EB	5,501		8/20/10 Fri	11	478	365	4,181
					WB	5,307		8/19/10 Thu	17	485	460	4,033
2009	8/4/09	8/6/09	Clear		**Total**	**11,974**		**8/5/09 Wed**	**13**	**1,037**	**995**	**9,100**
					EB	6,052		8/5/09 Wed	12	541	453	4,600
					WB	5,921		8/4/09 Tue	16	564	541	4,500
2008	8/12/08	8/14/08	Overcast		**Total**	**10,946**		**8/12/08 Tue**	**15**	**989**	**893**	**8,319**
					EB	5,512		8/12/08 Tue	12	516	388	4,189
					WB	5,436		8/12/08 Tue	16	536	506	4,131
2007	6/19/07	6/21/07	Clear	**11.4%**	**Total**	**8,650**		**6/20/07 Wed**	**13**	**747**	**732**	**7,439**
					EB	4,363		6/21/07 Thu	11	384	314	3,752
					WB	4,290		6/19/07 Tue	16	425	419	3,689
2005	8/29/05	8/31/05	Clear		**Total**	**8,452**		**8/29/05 Mon**	**16**	**779**	**704**	**6,593**
					EB	4,258		8/30/05 Tue	12	395	316	3,321
					WB	4,191		8/29/05 Mon	16	440	388	3,269

Harwich 2004-2014 Traffic Counts

Year	Begin Date	End Date	Weather	% Trucks	Dir.	Axle Adj. ADT	*Speed MPH*	PEAK HOUR DATA [Date&Day	Hour	Vol]	Four~ Five	AADT
2004	8/3/04	8/5/04	Overcast		**Total**	**11,947**		**8/3/04 Tue**	**16**	**1,015**	**967**	**9,319**
					EB	6,071		8/3/04 Tue	12	540	429	4,735
					WB	5,883		8/3/04 Tue	16	551	539	4,589

Harwich

Rt 28 E of Sisson Rd (Rt 39)

Site Code 20511

2014	7/14/14	7/17/14	Overcast		**Total**	**10,718**		**7/15/14 Tue**	**14**	**993**	**950**	**8,146**
					EB	5,505				505	468	4,184
					WB	5,209				488	481	3,959
2013	6/10/13	6/12/13	Clear		**Total**	**7,851**		**6/11/13 Tue**	**14**	**705**	**690**	**6,987**
					EB	3,923				344	319	3,491
					WB	3,934				361	371	3,501
2012	6/5/12	6/7/12	Mixed	**9.4%**	**Total**	**7,471**		**6/6/12 Wed**	**13**	**679**	**628**	**6,649**
					EB	3,739	*39*			332	279	3,328
					WB	3,726	*39*			347	349	3,316
2011	8/1/11	8/3/11	Clear		**Total**	**12,097**		**8/2/11 Tue**	**11**	**1,024**	**931**	**9,194**
					EB	6,128				535	429	4,657
					WB	5,970				489	502	4,537
2009	8/10/09	8/12/09	Clear		**Total**	**11,665**		**8/10/09 Mon**	**11**	**942**	**921**	**8,865**
					EB	7,131		8/11/09 Tue	16	665	578	5,420
					WB	4,533		8/10/09 Mon	11	448	343	3,445
2008	6/10/08	6/12/08	Clear		**Total**	**8,247**		**6/11/08 Wed**	**13**	**697**	**683**	**7,340**
					EB	4,137		6/12/08 Thu	13	345	326	3,682
					WB	4,115		6/11/08 Wed	13	369	357	3,662
2007	8/20/07	8/22/07	Clear		**Total**	**11,852**		**8/21/07 Tue**	**15**	**1,041**	**1,009**	**9,363**
					EB	5,893		8/21/07 Tue	12	507	469	4,655
					WB	5,962		8/21/07 Tue	15	571	539	4,710
2005	8/29/05	8/31/05	Clear		**Total**	**9,803**		**8/29/05 Mon**	**16**	**902**	**838**	**7,646**
					EB	4,855		8/30/05 Tue	12	412	396	3,787
					WB	4,946		8/29/05 Mon	16	497	442	3,858
2004	8/2/04	8/4/04	Clear		**Total**	**13,694**		**8/3/04 Tue**	**14**	**1,147**	**1,047**	**10,681**
					EB	7,150		8/3/04 Tue	12	638	500	5,577
					WB	6,541		8/3/04 Tue	16	576	547	5,102

Harwich

Rt 28 W of Sisson Rd (Rt 39)

Site Code 20512

2013	6/10/13	6/12/13	Overcast		**Total**	**11,145**		**6/11/13 Tue**	**15**	**991**	**974**	**9,919**
					EB	5,590				470	464	4,975
					WB	5,560				520	512	4,948

Harwich

Rt 39 E of Rt 124 (Pleasant Lake Av)

Site Code 21091

2014	7/14/14	7/17/14	Overcast		**Total**	**11,967**		**7/15/14 Tue**	**16**	**1,003**	**976**	**9,095**
					EB	5,801				488	469	4,409
					WB	6,167				515	507	4,687

Harwich 2004-2014 Traffic Counts

Year	Begin Date	End Date	Weather	% Trucks	Dir.	Axle Adj. ADT	*Speed MPH*	PEAK HOUR DATA [Date&Day	Hour	Vol]	Four~ Five	AADT
2010	5/25/10	5/28/10	Clear		**Total**	**11,218**		**5/28/10 Fri**	**14**	**984**	**864**	**10,769**
					EB	5,716		5/28/10 Fri	16	519	434	5,487
					WB	5,502		5/25/10 Tue	14	474	429	5,282
2008	8/12/08	8/14/08	Overcast		**Total**	**12,587**		**8/13/08 Wed**	**16**	**1,035**	**1,014**	**9,566**
					EB	6,209		8/13/08 Wed	16	511	493	4,719
					WB	6,380		8/13/08 Wed	17	568	521	4,849
2006	7/24/06	7/26/06	Clear		**Total**	**12,682**		**7/25/06 Tue**	**17**	**1,054**	**998**	**9,892**
					EB	6,015		7/25/06 Tue	16	480	459	4,692
					WB	6,664		7/25/06 Tue	17	621	539	5,198

Harwich
Rt 39 E of Rt 137 — Site Code 20522

2014	6/3/14	6/6/14	Clear		**Total**	**7,147**		**6/4/14 Wed**	**15**	**657**	**623**	**6,361**
2009	8/10/09	8/12/09	Clear		**Total**	**9,848**		**8/10/09 Mon**	**16**	**901**	**882**	**7,484**
					EB	4,848		8/11/09 Tue	12	453	432	3,684
					WB	5,007		8/10/09 Mon	16	463	450	3,805
2008	6/10/08	6/12/08	Clear	**6.8%**	**Total**	**7,876**		**6/11/08 Wed**	**16**	**740**	**680**	**7,010**
					EB	3,933		6/11/08 Wed	16	373	349	3,500
					WB	3,942		6/11/08 Wed	16	367	331	3,508

Harwich
Rt 39 W of Rt 137 — Site Code 20523

2014	6/3/14	6/6/14	Clear		**Total**	**8,475**		**6/4/14 Wed**	**16**	**782**	**728**	**7,543**
					EB	4,270				371	349	3,800
					WB	4,206				411	379	3,743
2012	6/25/12	6/28/12	Overcast		**Total**	**9,825**		**6/27/12 Wed**	**16**	**910**	**850**	**8,744**
					EB	4,893				431	394	4,355
					WB	4,930				479	456	4,388

Harwich
Rt 39 N of Rt 28 — Site Code 20524

2014	7/14/14	7/17/14	Overcast		**Total**	**5,965**		**7/15/14 Tue**	**12**	**550**	**479**	**4,533**
					NB	3,029				281	245	2,302
					SB	2,933				269	234	2,229

Harwich
Rt 39 E of Depot Rd — Site Code 21082

2005	7/5/05	7/7/05	Clear		**Total**	**9,984**		**7/5/05 Tue**	**16**	**964**	**931**	**7,688**
					EB	3,991		7/5/05 Tue	8	462	358	3,073
					WB	5,993		7/5/05 Tue	16	611	571	4,615

Harwich
Rt 39 W of Depot Rd — Site Code 21081

2005	7/5/05	7/7/05	Clear		**Total**	**10,025**		**7/5/05 Tue**	**16**	**948**	**927**	**7,719**
					EB	4,894		7/5/05 Tue	16	429	418	3,768
					WB	5,133		7/5/05 Tue	16	520	509	3,952

Harwich 2004-2014 Traffic Counts

Year	Begin Date	End Date	Weather	% Trucks	Dir.	Axle Adj. ADT	*Speed MPH*	PEAK HOUR DATA [Date&Day	Hour	Vol]	Four~ Five	AADT
Harwich Brewster												
Rt 39 @ Harw/Brew TL											Site Code 20515	
2013	8/19/13	8/21/13	Clear		**Total**	**6,248**		**8/20/13 Tue**	**15**	**552**	**545**	**4,748**
					NB	3,023				231	223	2,297
					SB	3,220				320	321	2,447
2008	7/21/08	7/23/08	Overcast		**Total**	**6,142**		**7/22/08 Tue**	**16**	**558**	**545**	**4,791**
					NB	2,983		7/23/08 Wed	14	238	220	2,327
					SB	3,155		7/22/08 Tue	16	339	325	2,461
2004	8/4/04	8/6/04	Clear		**Total**	**6,929**		**8/6/04 Fri**	**16**	**674**	**631**	**5,405**
					NB	2,630		8/6/04 Fri	14	240	222	2,051
					SB	4,299		8/5/04 Thu	15	443	409	3,353
Harwich												
Rt 39 S of Parallel St											Site Code 20517	
2014	7/14/14	7/17/14	Overcast		**Total**	**8,764**		**7/15/14 Tue**	**12**	**805**	**719**	**6,661**
					NB	4,461				424	334	3,390
					SB	4,302				380	385	3,270
2008	8/12/08	8/14/08	Overcast		**Total**	**9,232**		**8/12/08 Tue**	**14**	**772**	**733**	**7,016**
					NB	4,707		8/12/08 Tue	13	397	359	3,577
					SB	4,531		8/13/08 Wed	17	410	374	3,444
2006	7/24/06	7/26/06	Clear		**Total**	**9,111**		**7/25/06 Tue**	**16**	**773**	**747**	**7,107**
					NB	4,546		7/25/06 Tue	12	376	369	3,546
					SB	4,566		7/25/06 Tue	16	410	378	3,561
Harwich												
Rt 39 N of Queen Anne Rd											Site Code 20520	
2014	7/28/14	7/30/14	Overcast		**Total**	**11,084**		**7/29/14 Tue**	**16**	**954**	**929**	**8,424**
					NB	5,505				440	439	4,184
					SB	5,581				514	490	4,242
2006	7/24/06	7/26/06	Clear		**Total**	**10,445**		**7/25/06 Tue**	**16**	**949**	**896**	**8,147**
					NB	5,195		7/24/06 Mon	10	411	396	4,052
					SB	5,247		7/25/06 Tue	17	551	500	4,093
Harwich												
Rt 39 N of Shaws Supermarket											Site Code 21245	
2010	6/8/10	6/10/10	Clear		**Total**	**4,778**		**6/8/10 Tue**	**15**	**440**	**389**	**4,252**
					NB	2,421		6/8/10 Tue	15	225	189	2,155
					SB	2,359		6/8/10 Tue	15	215	200	2,100
Dennis Harwich												
Rt 6 @ Denn/Harw TL											Site Code 7170	
2014	8/4/14	8/7/14			**Total**	**32,811**		**8/6/14 Wed**	**11**	**2,641**	**2,203**	**24,936** ❄
					EB	16,799				1,524	1,030	12,767 ❄
					WB	16,004				1,117	1,173	12,163 ❄
2012	7/16/12	7/20/12			**Total**	**31,770**		**7/18/12 Wed**	**17**	**2,435**	**2,097**	**24,145** ❄
					EB	16,264				1,205	998	12,361 ❄
					WB	15,497				1,230	1,098	11,778 ❄

Harwich 2004-2014 Traffic Counts

Year	Begin Date	End Date	Weather	% Trucks	Dir.	Axle Adj. ADT	*Speed MPH*	PEAK HOUR DATA [Date&Day	Hour	Vol]	Four~ Five	AADT
2009	7/13/09	7/16/09			**Total**	**38,663**					**2,913**	**29,771** ❄
					EB	18,935		7/15/09 Wed	10	1,449	1,406	14,580 ❄
					WB	19,728		7/13/09 Mon	16	1,524	1,506	15,191 ❄
2008	7/14/08	7/17/08			**Total**	**30,714**		**7/17/08 Thu**	**17**	**2,189**	**2,021**	**23,957** ❄
					EB	19,454		7/17/08 Thu	16	1,497	1,382	15,174 ❄
					WB	11,254		7/15/08 Tue	7	924	638	8,778 ❄
2007	7/16/07	7/18/07	Overcast		**Total**	**38,834**					**2,855**	**30,291** ❄
					EB	18,983		7/16/07 Mon	11	1,416	1,361	14,807 ❄
					WB	19,851		7/16/07 Mon	16	1,597	1,494	15,484 ❄

Harwich

Rt 6 Btwn Exits 10 & 11

Site Code 20525

2013	7/15/13	7/19/13			**Total**	**31,689**		**7/19/13 Fri**	**17**	**2,440**	**2,312**	**24,084** ❄
					EB	17,236				1,219	1,127	13,099 ❄
					WB	14,447				1,221	1,184	10,980 ❄
2011	7/11/11	7/15/11			**Total**	**30,320**					**2,241**	**23,043** ❄
					EB	14,340					962	10,898 ❄
					WB	15,980					1,279	12,145 ❄
2009	7/13/09	7/15/09			**Total**	**31,867**					**2,482**	**24,538** ❄
					EB	14,981		7/14/09 Tue	10	1,221	1,096	11,535 ❄
					WB	16,886		7/14/09 Tue	16	1,402	1,385	13,002 ❄
2004	8/17/04	8/19/04			**Total**	**29,682**					**2,263**	**23,152** ❄
					EB	13,086		8/19/04 Thu	10	1,110	855	10,207 ❄
					WB	16,596		8/19/04 Thu	16	1,425	1,408	12,945 ❄

Harwich

Rt 6 Ramp EB @ Exit 11

Site Code 20487

2008	8/18/08	8/20/08	Clear		**Total**	**6,966**		**8/20/08 Wed**	**11**	**509**	**445**	**5,294**
					ON	1,976		8/20/08 Wed	8	167	116	1,502
					OFF	4,991		8/19/08 Tue	17	382	330	3,793

Harwich

Rt 6 Ramp WB @ Exit 11

Site Code 20485

2008	8/18/08	8/20/08	Clear	**5.2%**	**Total**	**8,147**		**8/19/08 Tue**	**16**	**750**	**706**	**6,192**
					ON	5,922	*30*	8/18/08 Mon	16	486	458	4,501
					OFF	2,223	*27*	8/19/08 Tue	16	321	248	1,689
2008	6/25/08	6/27/08	Clear	**8.8%**								
					OFF	1,696		6/25/08 Wed	16	175	167	1,509

Harwich

Bank St S of Rt 28

Site Code 21249

2010	6/1/10	6/3/10	Overcast		**Total**	**849**		**6/1/10 Tue**	**14**	**102**	**75**	**756**
					NB	372		6/1/10 Tue	14	47	32	331
					SB	472		6/1/10 Tue	14	55	43	420

Harwich 2004-2014 Traffic Counts

Year	Begin Date	End Date	Weather	% Trucks	Dir.	Axle Adj. ADT	*Speed MPH*	PEAK HOUR DATA [Date&Day	Hour	Vol]	Four~ Five	AADT
Harwich												
Bank St N of Pleasant St											Site Code 21250	
2010	6/1/10	6/2/10	Clear		**Total**	**3,060**		**6/1/10 Tue**	**14**	**300**	**235**	**2,723**
					NB	1,551		6/1/10 Tue	14	154	129	1,380
					SB	1,512		6/1/10 Tue	14	146	106	1,346
Harwich												
Bells Neck Rd N of Smith St											Site Code 21256	
2010	5/24/10	5/28/10	Clear		**Total**	**188**		**5/27/10 Thu**	**17**	**29**	**12**	**180**
					NB	94		5/27/10 Thu	17	18	7	90
					SB	97		5/24/10 Mon	14	14	5	93
Harwich												
Belmont Rd S of Rt 28											Site Code 20471	
2006	8/9/06	8/11/06	Clear		**Total**	**1,430**		**8/10/06 Thu**	**16**	**167**	**129**	**1,130**
					NB	670		8/10/06 Thu	15	66	55	529
					SB	757		8/10/06 Thu	16	103	73	598
Harwich												
Chatham Rd N of Rt 28											Site Code 20472	
2011	6/8/11	6/10/11	Clear		**Total**	**2,071**		**6/9/11 Thu**	**16**	**196**	**184**	**1,843**
					NB	992				95	86	883
					SB	1,080				101	97	961
2009	8/10/09	8/12/09	Clear		**Total**	**2,573**		**8/11/09 Tue**	**15**	**213**	**209**	**1,955**
					NB	1,222		8/11/09 Tue	17	109	106	929
					SB	1,350		8/11/09 Tue	8	124	103	1,026
2005	8/1/05	8/3/05	Clear		**Total**	**2,612**		**8/2/05 Tue**	**9**	**215**	**197**	**2,037**
					NB	1,255		8/2/05 Tue	15	107	95	979
					SB	1,358		8/2/05 Tue	9	117	101	1,059
Harwich												
Depot Rd N of Rt 39											Site Code 21080	
2005	7/5/05	7/7/05	Clear		**Total**	**630**		**7/6/05 Wed**	**15**	**60**	**53**	**485**
					NB	332		7/5/05 Tue	11	32	26	256
					SB	295		7/5/05 Tue	16	32	28	227
Harwich												
Depot Rd S of Rt 39											Site Code 21052	
2005	7/5/05	7/7/05	Clear		**Total**	**3,522**		**7/5/05 Tue**	**16**	**296**	**291**	**2,712**
					NB	1,828		7/5/05 Tue	10	163	139	1,408
					SB	1,696		7/5/05 Tue	16	161	151	1,306
2004	8/4/04	8/6/04	Clear		**Total**	**3,515**		**8/6/04 Fri**	**15**	**351**	**269**	**2,742**
					NB	1,784		8/6/04 Fri	15	163	129	1,392
					SB	1,730		8/6/04 Fri	15	188	141	1,349

Harwich 2004-2014 Traffic Counts

Year	Begin Date	End Date	Weather	% Trucks	Dir.	Axle Adj. ADT	*Speed MPH*	PEAK HOUR DATA [Date&Day	Hour	Vol]	Four~ Five	AADT
Harwich												
Depot Rd (E) N of Rt 28											Site Code 20474	
2011	8/8/11	8/10/11	Overcast		**Total**	**2,874**		**8/9/11 Tue**	**17**	**254**	**252**	**2,184**
					NB	1,924				207	186	1,462
					SB	952				47	66	724
2010	6/1/10	6/3/10	Overcast		**Total**	**2,395**		**6/2/10 Wed**	**16**	**214**	**194**	**2,132**
					NB	1,265		6/3/10 Thu	11	115	106	1,126
					SB	1,128		6/1/10 Tue	11	112	87	1,004
2005	8/31/05	9/2/05	Clear		**Total**	**2,741**		**9/2/05 Fri**	**14**	**240**	**216**	**2,344**
					NB	1,405		9/1/05 Thu	16	130	115	1,201
					SB	1,334		9/2/05 Fri	12	123	101	1,141
2004	8/4/04	8/6/04	Clear		**Total**	**3,095**		**8/6/04 Fri**	**15**	**268**	**251**	**2,414**
					NB	1,569		8/6/04 Fri	16	143	133	1,224
					SB	1,516		8/6/04 Fri	15	130	117	1,182
Harwich												
Depot St N of Main St											Site Code 20767	
2014	7/15/14	7/17/14	Overcast		**Total**	**4,996**		**7/16/14 Wed**	**16**	**391**	**440**	**3,797**
2007	8/20/07	8/22/07	Clear		**Total**	**4,857**		**8/21/07 Tue**	**16**	**484**	**479**	**3,837**
					NB	2,453		8/21/07 Tue	16	283	267	1,938
					SB	2,405		8/20/07 Mon	16	224	212	1,900
2005	7/19/05	7/21/05	Overcast		**Total**	**5,624**		**7/20/05 Wed**	**17**	**506**	**475**	**4,330**
					NB	2,602		7/20/05 Wed	17	272	257	2,004
					SB	3,026		7/21/05 Thu	8	254	218	2,330
Harwich												
Depot St (W) N of Rt 28											Site Code 21094	
2011	6/8/11	6/10/11	Overcast		**Total**	**1,085**		**6/9/11 Thu**	**16**	**114**	**101**	**966**
					NB	677				67	61	603
					SB	403				47	40	359
2006	8/9/06	8/11/06	Clear		**Total**	**1,482**		**8/11/06 Fri**	**10**	**137**	**115**	**1,171**
					NB	875		8/10/06 Thu	15	89	71	691
					SB	604		8/11/06 Fri	8	55	43	477
Dennis Harwich												
Division St S of Rt 28											Site Code 20435	
2013	6/4/13	6/6/13	clear	**5.9%**	**Total**	**1,549**		**6/5/13 Wed**	**15**	**154**	**124**	**1,379**
					NB	784	*25*			73	60	698
					SB	761	*19*			81	64	677
2011	6/8/11	6/10/11	Clear		**Total**	**1,518**		**6/9/11 Thu**	**15**	**134**	**123**	**1,351**
					NB	829				79	61	738
					SB	688				54	60	612
2006	8/9/06	8/11/06	Clear		**Total**	**3,502**		**8/10/06 Thu**	**11**	**297**	**240**	**2,767**
					NB	1,929		8/10/06 Thu	10	167	131	1,524
					SB	1,567		8/9/06 Wed	16	132	109	1,238

Harwich 2004-2014 Traffic Counts

Year	Begin Date	End Date	Weather	% Trucks	Dir.	Axle Adj. ADT	*Speed MPH*	PEAK HOUR DATA [Date&Day	Hour	Vol]	Four~ Five	AADT
Harwich												
Earle Rd S of Rt 28											Site Code 21254	
2010	5/25/10	5/28/10	Clear		**Total**	**444**		**5/28/10 Fri**	**15**	**64**	**29**	**426**
					NB	218		5/28/10 Fri	14	34	12	209
					SB	223		5/28/10 Fri	15	33	17	214
Harwich												
Forest Rd N of South St											Site Code 20475	
2010	5/24/10	5/28/10	Clear		**Total**	**1,387**		**5/25/10 Tue**	**15**	**148**	**109**	**1,332**
					NB	683		5/25/10 Tue	15	74	57	656
					SB	702		5/25/10 Tue	15	74	52	674
Harwich												
Gilbert Ln E of Lothrop Ave											Site Code 21252	
2010	5/25/10	5/28/10	Clear		**Total**	**583**		**5/28/10 Fri**	**16**	**66**	**51**	**560**
					EB	291		5/28/10 Fri	10	37	26	279
					WB	296		5/28/10 Fri	15	33	25	284
Harwich												
Gorham Rd S of Oliver Snow Rd											Site Code 21257	
2010	6/23/10	6/25/10	Overcast		**Total**	**733**		**6/25/10 Fri**	**11**	**74**	**59**	**652**
					NB	384		6/25/10 Fri	11	40	28	342
					SB	348		6/24/10 Thu	16	38	30	310
Harwich												
Great Western Rd E of Depot St											Site Code 20476	
2011	6/8/11	6/10/11	Clear		**Total**	**5,388**		**6/9/11 Thu**	**16**	**482**	**483**	**4,795**
					EB	2,726				234	233	2,426
					WB	2,657				248	249	2,365
2005	7/5/05	7/7/05	Clear		**Total**	**7,376**		**7/5/05 Tue**	**16**	**754**	**709**	**5,680**
					EB	3,591		7/5/05 Tue	16	362	350	2,765
					WB	3,786		7/5/05 Tue	16	392	357	2,915
Harwich												
Island Pond Rd N of Main st											Site Code 21251	
2010	5/25/10	5/28/10	Clear		**Total**	**170**		**5/27/10 Thu**	**14**	**25**	**11**	**163**
					NB	79		5/28/10 Fri	15	12	6	76
					SB	88		5/26/10 Wed	19	14	5	84
Harwich												
Julien Rd S of Rt 28											Site Code 21260	
2010	6/1/10	6/2/10	Overcast		**Total**	**690**		**6/1/10 Tue**	**15**	**78**	**57**	**614**
					NB	339		6/1/10 Tue	9	38	25	302
					SB	349		6/1/10 Tue	15	45	31	311

Harwich 2004-2014 Traffic Counts

Year	Begin Date	End Date	Weather	% Trucks	Dir.	Axle Adj. ADT	*Speed MPH*	PEAK HOUR DATA [Date&Day	Hour	Vol]	Four~ Five	AADT
Harwich												
Long Pond Dr W of Rt 137											Site Code 21162	
2008	8/18/08	8/20/08	Clear	**5.0%**	**Total**	**3,199**		**8/19/08 Tue**	**16**	**309**	**296**	**2,431**
					EB	1,528	*30*	8/18/08 Mon	16	163	142	1,161
					WB	1,672	*30*	8/19/08 Tue	16	168	154	1,271
2008	6/24/08	6/26/08	Clear	**9.3%**	**Total**	**3,268**		**6/25/08 Wed**	**9**	**315**	**246**	**2,909**
					EB	1,062		6/26/08 Thu	10	132	122	945
					WB	2,205		6/25/08 Wed	11	299	124	1,962
Harwich												
Long Rd W of Oliver Snow Rd											Site Code 21259	
2010	6/1/10	6/2/10	Clear		**Total**	**332**		**6/1/10 Tue**	**15**	**34**	**31**	**295**
					EB	170		6/1/10 Tue	14	19	15	151
					WB	165		6/1/10 Tue	15	21	15	147
Harwich												
Lothrop Ave N of Gilbert Ln											Site Code 21253	
2010	5/24/10	5/28/10	Clear		**Total**	**1,276**		**5/28/10 Fri**	**15**	**134**	**108**	**1,225**
					NB	643		5/28/10 Fri	15	68	57	617
					SB	631		5/28/10 Fri	15	67	51	606
Harwich												
Lower County Rd W of Rt 28											Site Code 20480	
2011	6/8/11	6/10/11	Clear		**Total**	**2,881**		**6/9/11 Thu**	**15**	**265**	**237**	**2,564**
					EB	1,523				127	125	1,355
					WB	1,355				137	112	1,206
2008	8/18/08	8/20/08	Clear		**Total**	**4,779**		**8/18/08 Mon**	**16**	**390**	**390**	**3,632**
					EB	2,473		8/18/08 Mon	11	227	196	1,879
					WB	2,306		8/18/08 Mon	16	194	194	1,753
Harwich												
Lower County Rd W of Chase Rd											Site Code 20513	
2005	8/1/05	8/3/05	Clear		**Total**	**7,281**		**8/2/05 Tue**	**17**	**624**	**588**	**5,679**
					EB	3,373		8/2/05 Tue	11	287	250	2,631
					WB	3,907		8/2/05 Tue	17	360	338	3,047
Harwich												
Main St W of Rt 124 & Rt 39											Site Code 21158	
2008	8/12/08	8/14/08	Overcast		**Total**	**6,437**		**8/13/08 Wed**	**16**	**598**	**572**	**4,892**
					EB	3,271		8/13/08 Wed	16	305	297	2,486
					WB	3,166		8/13/08 Wed	16	293	275	2,406
Harwich												
Main St (N Harwich) E of Depot St											Site Code 21072	
2005	7/19/05	7/21/05	Overcast		**Total**	**5,682**		**7/19/05 Tue**	**16**	**498**	**497**	**4,375**
					EB	2,792		7/20/05 Wed	17	248	228	2,150
					WB	2,889		7/20/05 Wed	16	277	269	2,225

Harwich 2004-2014 Traffic Counts

Year	Begin Date	End Date	Weather	% Trucks	Dir.	Axle Adj. ADT	*Speed MPH*	PEAK HOUR DATA [Date&Day	Hour	Vol]	Four~ Five	AADT
Harwich												
Main St (N Harwich) W of Depot St											Site Code 21070	
2005	7/19/05	7/21/05	Overcast		**Total**	**1,054**		**7/20/05 Wed**	**16**	**101**	**90**	**812**
					EB	523		7/20/05 Wed	16	57	53	403
					WB	536		7/20/05 Wed	13	50	38	413
Harwich												
Main St. (N Harwich) @ Den/Har TL											Site Code 21084	
2005	7/19/05	7/21/05	Overcast		**Total**	**644**		**7/19/05 Tue**	**14**	**65**	**65**	**496**
					EB	316		7/19/05 Tue	16	46	42	243
					WB	327		7/20/05 Wed	14	38	24	252
Harwich												
Oak St N of Rt 39											Site Code 20483	
2011	6/8/11	6/10/11	Clear		**Total**	**3,434**		**6/9/11 Thu**	**14**	**312**	**243**	**3,056**
					NB	1,661				146	109	1,478
					SB	1,771				166	135	1,576
2009	8/10/09	8/12/09	Overcast		**Total**	**3,769**		**8/10/09 Mon**	**11**	**353**	**325**	**2,864**
					NB	1,814		8/11/09 Tue	16	174	159	1,379
					SB	1,959		8/10/09 Mon	12	209	167	1,489
2004	8/2/04	8/4/04	Mixed		**Total**	**4,377**		**8/3/04 Tue**	**11**	**393**	**317**	**3,414**
					NB	2,026		8/2/04 Mon	19	225	143	1,580
					SB	2,354		8/2/04 Mon	21	240	174	1,836
Harwich												
Oak St S of Queen Anne Rd											Site Code 21033	
2004	8/2/04	8/4/04	Mixed		**Total**	**2,029**		**8/2/04 Mon**	**18**	**171**	**139**	**1,583**
					NB	1,044		8/2/04 Mon	21	102	75	814
					SB	981		8/2/04 Mon	18	103	63	765
Dennis Harwich												
Old Chatham Rd @ Denn/Harw TL											Site Code 20783	
2013	6/10/13	6/12/13	Mixed		**Total**	**2,323**		**6/11/13 Tue**	**17**	**201**	**204**	**2,067**
					EB	1,143				98	101	1,017
					WB	1,178				103	103	1,048
Harwich												
Oliver Snow Rd E of Gorham Rd											Site Code 21258	
2010	6/1/10	6/3/10	Overcast		**Total**	**325**		**6/2/10 Wed**	**15**	**64**	**25**	**289**
					EB	154		6/2/10 Wed	15	23	12	137
					WB	171		6/2/10 Wed	15	41	14	152
Harwich												
Parallel St E of Sisson Rd											Site Code 21172	
2008	8/25/08	8/28/08	Clear		**Total**	**1,429**		**8/26/08 Tue**	**10**	**138**	**104**	**1,086**
					EB	819		8/27/08 Wed	13	85	59	622
					WB	613		8/26/08 Tue	11	64	45	466

Harwich 2004-2014 Traffic Counts

Year	Begin Date	End Date	Weather	% Trucks	Dir.	Axle Adj. ADT	*Speed MPH*	PEAK HOUR DATA [Date&Day	Hour	Vol]	Four~ Five	AADT
Harwich												
Pleasant Bay Rd E of Rt 39											Site Code 20489	
2011	6/20/11	6/22/11	Clear		**Total**	**2,599**		**6/21/11 Tue**	**16**	**278**	**243**	**2,313**
					EB	1,299				122	100	1,156
					WB	1,295				157	143	1,153
2009	8/10/09	8/12/09	Clear		**Total**	**3,065**		**8/10/09 Mon**	**15**	**259**	**239**	**2,329**
					EB	1,489		8/11/09 Tue	12	135	107	1,132
					WB	1,569		8/11/09 Tue	16	137	133	1,192
Harwich												
Pleasant Bay Rd W of Rt 39											Site Code 20490	
2011	6/20/11	6/22/11	Clear		**Total**	**4,032**		**6/21/11 Tue**	**16**	**373**	**351**	**3,588**
					EB	1,942				153	146	1,728
					WB	2,088				221	204	1,858
2010	7/20/10	7/22/10	Clear	**3.9%**	**Total**	**4,507**		**7/21/10 Wed**	**17**	**404**	**330**	**3,425**
					EB	2,203		7/22/10 Thu	9	186	144	1,674
					WB	2,304		7/20/10 Tue	17	231	187	1,751
Harwich												
Queen Anne Rd W of Rt 124											Site Code 20494	
2012	6/5/12	6/7/12	Mixed		**Total**	**5,916**		**6/6/12 Wed**	**7**	**497**	**410**	**5,265**
					EB	2,899				276	199	2,580
					WB	3,017				221	210	2,685
2009	6/10/09	6/12/09	Rain		**Total**	**5,762**		**6/10/09 Wed**	**15**	**526**	**412**	**5,071**
					EB	2,692		6/11/09 Thu	7	248	202	2,369
					WB	3,070		6/10/09 Wed	15	299	210	2,702
2008	8/12/08	8/14/08	Mixed		**Total**	**5,807**		**8/14/08 Thu**	**11**	**499**	**416**	**4,413**
					EB	2,839		8/14/08 Thu	11	256	190	2,158
					WB	2,965		8/12/08 Tue	14	258	226	2,253
2006	7/26/06	7/28/06	Clear		**Total**	**6,361**		**7/28/06 Fri**	**10**	**611**	**448**	**4,962**
					EB	3,099		7/28/06 Fri	10	301	208	2,417
					WB	3,266		7/28/06 Fri	10	310	242	2,547
Chatham Harwich												
Queen Anne Rd E of Rt 137											Site Code 20552	
2012	7/30/12	8/1/12	Clear		**Total**	**11,767**		**7/31/12 Tue**	**15**	**1,023**	**958**	**8,943**
					EB	6,329				521	465	4,810
					WB	5,441				502	494	4,135
2008	8/19/08	8/21/08	Clear	**4.1%**	**Total**	**11,053**		**8/19/08 Tue**	**16**	**946**	**944**	**8,400**
					EB	5,623	*43*	8/21/08 Thu	12	471	403	4,273
					WB	5,427	*40*	8/20/08 Wed	16	553	542	4,125
2007	8/14/07	8/16/07	Clear	**9.8%**	**Total**	**11,215**		**8/15/07 Wed**	**16**	**974**	**954**	**8,860**
					EB	5,710		8/16/07 Thu	12	470	418	4,511
					WB	5,503		8/15/07 Wed	16	571	535	4,347
2006	8/21/06	8/24/06	Overcast		**Total**	**10,963**		**8/21/06 Mon**	**16**	**942**	**911**	**8,661**
					EB	5,527		8/24/06 Thu	13	451	400	4,366
					WB	5,436		8/22/06 Tue	16	520	511	4,294

Harwich 2004-2014 Traffic Counts

Year	Begin Date	End Date	Weather	% Trucks	Dir.	Axle Adj. ADT	*Speed MPH*	PEAK HOUR DATA [Date&Day	Hour	Vol]	Four~ Five	AADT
2005	8/31/05	9/2/05	Clear		**Total**	**10,456**		**9/1/05 Thu**	**16**	**910**	**893**	**8,940**
					EB	5,423		9/2/05 Fri	14	427	409	4,637
					WB	5,028		9/1/05 Thu	16	487	484	4,299

Harwich Chatham

Queen Anne Rd W of Rt 137

Site Code 20495

Year	Begin Date	End Date	Weather	% Trucks	Dir.	Axle Adj. ADT	*Speed MPH*	PEAK HOUR DATA [Date&Day	Hour	Vol]	Four~ Five	AADT
2012	7/30/12	8/1/12	Clear		**Total**	**4,581**		**7/31/12 Tue**	**15**	**424**	**396**	**3,482**
					EB	2,345				190	178	1,782
					WB	2,234				234	218	1,698
2008	8/27/08	8/29/08	Mixed	**6.2%**	**Total**	**3,889**		**8/28/08 Thu**	**16**	**355**	**353**	**2,956**
					EB	2,041	*31*	8/28/08 Thu	7	177	158	1,551
					WB	1,846	*35*	8/28/08 Thu	16	196	195	1,403
2008	6/25/08	6/27/08	Clear	**7.7%**	**Total**	**3,719**		**6/25/08 Wed**	**16**	**323**	**323**	**3,310**
					EB	1,979		6/25/08 Wed	8	180	144	1,761
					WB	1,744		6/25/08 Wed	16	184	179	1,552
2004	8/4/04	8/6/04	Clear		**Total**	**4,510**		**8/6/04 Fri**	**16**	**441**	**399**	**3,518**
					EB	2,403		8/6/04 Fri	15	215	183	1,874
					WB	2,107		8/6/04 Fri	16	229	216	1,643

Harwich

Queen Anne Rd E of Rt 39

Site Code 20496

Year	Begin Date	End Date	Weather	% Trucks	Dir.	Axle Adj. ADT	*Speed MPH*	PEAK HOUR DATA [Date&Day	Hour	Vol]	Four~ Five	AADT
2012	8/20/12	8/22/12	Clear		**Total**	**4,456**		**8/21/12 Tue**	**16**	**386**	**378**	**3,387**
					EB	2,372				171	172	1,803
					WB	2,085				216	206	1,585
2010	6/8/10	6/10/10	Clear		**Total**	**3,625**		**6/8/10 Tue**	**15**	**368**	**337**	**3,226**
					EB	1,831		6/9/10 Wed	7	186	157	1,630
					WB	1,793		6/8/10 Tue	15	207	179	1,596
2007	6/19/07	6/21/07	Clear	**7.4%**	**Total**	**3,875**		**6/19/07 Tue**	**16**	**351**	**336**	**3,333**
					EB	2,049		6/20/07 Wed	7	190	150	1,762
					WB	1,828		6/19/07 Tue	16	193	186	1,572
2006	7/24/06	7/26/06	Clear		**Total**	**4,348**		**7/24/06 Mon**	**16**	**387**	**376**	**3,391**
					EB	2,234		7/25/06 Tue	7	207	149	1,743
					WB	2,109		7/25/06 Tue	16	231	228	1,645
2005	8/31/05	9/2/05	Clear		**Total**	**3,666**		**9/1/05 Thu**	**16**	**346**	**333**	**3,134**
					EB	1,946		9/1/05 Thu	8	176	160	1,664
					WB	1,726		9/1/05 Thu	16	173	172	1,476

Harwich

Queen Anne Rd W of Rt 39

Site Code 20491

Year	Begin Date	End Date	Weather	% Trucks	Dir.	Axle Adj. ADT	*Speed MPH*	PEAK HOUR DATA [Date&Day	Hour	Vol]	Four~ Five	AADT
2012	8/1/12	8/3/12	Clear		**Total**	**5,721**		**8/2/12 Thu**	**17**	**534**	**520**	**4,348**
					EB	3,040				280	242	2,310
					WB	2,680				254	278	2,037
2010	6/8/10	6/10/10	Clear		**Total**	**3,577**		**6/8/10 Tue**	**16**	**332**	**323**	**3,184**
					EB	1,791		6/8/10 Tue	15	160	137	1,594
					WB	1,785		6/9/10 Wed	16	188	186	1,589

Harwich 2004-2014 Traffic Counts

Year	Begin Date	End Date	Weather	% Trucks	Dir.	Axle Adj. ADT	*Speed MPH*	PEAK HOUR DATA [Date&Day	Hour	Vol]	Four~ Five	AADT
2006	7/24/06	7/26/06	Clear		**Total**	**4,881**		**7/24/06 Mon**	**16**	**420**	**402**	**3,807**
					EB	2,485		7/25/06 Tue	11	205	166	1,938
					WB	2,401		7/25/06 Tue	16	239	237	1,873
2004	8/4/04	8/6/04	Clear		**Total**	**4,130**		**8/4/04 Wed**	**16**	**389**	**358**	**3,221**
					EB	2,367		8/6/04 Fri	16	261	238	1,846
					WB	1,752		8/4/04 Wed	17	155	120	1,367

Harwich

Queen Anne Rd E of Main St (Old Chatham Rd)

Site Code 20493

2012	6/5/12	6/7/12	Mixed		**Total**	**4,839**		**6/6/12 Wed**	**16**	**409**	**380**	**4,307**
					EB	2,342				184	172	2,084
					WB	2,495				224	208	2,221
2008	6/10/08	6/12/08	Clear		**Total**	**4,374**		**6/10/08 Tue**	**15**	**372**	**337**	**3,893**
					EB	2,123		6/12/08 Thu	7	195	154	1,889
					WB	2,258		6/11/08 Wed	15	222	182	2,010

Harwich

Queen Anne Rd E of Oak St

Site Code 20492

2012	6/5/12	6/7/12	Mixed		**Total**	**5,773**		**6/6/12 Wed**	**16**	**486**	**461**	**5,138**
					EB	2,988				262	244	2,659
					WB	2,784				224	217	2,478
2007	8/20/07	8/22/07	Clear		**Total**	**5,564**		**8/20/07 Mon**	**15**	**465**	**426**	**4,396**
					EB	2,776		8/20/07 Mon	15	248	208	2,193
					WB	2,791		8/21/07 Tue	15	246	218	2,205

Harwich Brewster

Slough Rd @ Harw/Brew TL

Site Code 20898

2014	7/15/14	7/17/14	Overcast		**Total**	**1,693**		**7/16/14 Wed**	**11**	**134**	**141**	**1,287**
					NB	872				71	69	663
					SB	824				64	73	626
2008	7/21/08	7/23/08	Overcast		**Total**	**1,636**		**7/22/08 Tue**	**16**	**167**	**152**	**1,276**
					NB	814		7/22/08 Tue	16	86	79	635
					SB	821		7/22/08 Tue	16	81	72	640

Harwich

South St W of Forest St

Site Code 20527

2010	5/24/10	5/28/10	Clear		**Total**	**1,085**		**5/28/10 Fri**	**15**	**137**	**95**	**1,042**
					EB	600		5/28/10 Fri	15	82	52	576
					WB	483		5/28/10 Fri	15	55	43	464

Harwich

Uncle Venies Rd S of Rt 28

Site Code 20529

2010	5/25/10	5/28/10	Clear		**Total**	**1,122**		**5/28/10 Fri**	**15**	**138**	**92**	**1,077**
					NB	559		5/28/10 Fri	15	76	44	537
					SB	561		5/28/10 Fri	16	66	48	539

CAPE COD COMMISSION

3225 MAIN STREET • P.O. BOX 226 • BARNSTABLE, MASSACHUSETTS 02630
(508) 362-3828 • Fax (508) 362-3136 • www.capecodcommission.org

Chatham

09

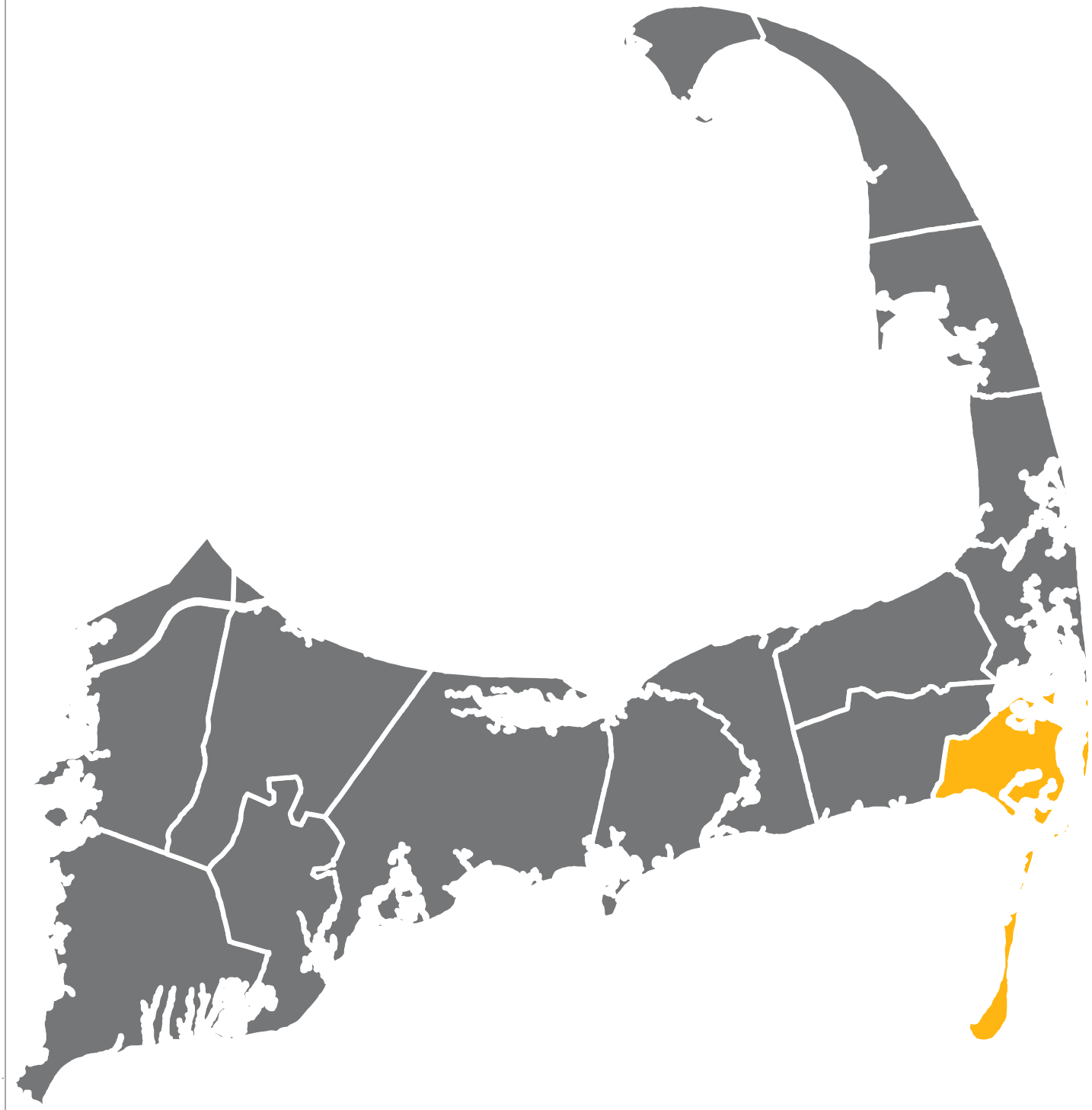

Previous Section
Harwich 08

Next Section
Brewster 10

Chatham 2004-2014 Traffic Counts

Year	Begin Date	End Date	Weather	% Trucks	Dir.	Axle Adj. ADT	*Speed MPH*	PEAK HOUR DATA [Date&Day	Hour	Vol]	Four~ Five	AADT
Chatham												
Rt 137 N of Rt 28											Site Code 20556	
2013	6/25/13	6/27/13	Mixed		**Total**	**6,679**		**6/26/13 Wed**	**16**	**564**	**547**	**5,944**
					NB	3,406				304	287	3,031
					SB	3,276				260	259	2,916
Chatham												
Rt 137 S of Middle Rd											Site Code 20554	
2012	8/20/12	8/22/12	Mixed		**Total**	**7,398**		**8/21/12 Tue**	**16**	**644**	**633**	**5,622**
					NB	3,789				361	343	2,880
					SB	3,611				283	290	2,744
2010	6/22/10	6/24/10	Clear		**Total**	**6,761**		**6/24/10 Thu**	**12**	**599**	**558**	**6,017**
					NB	3,493		6/24/10 Thu	12	312	306	3,109
					SB	3,267		6/24/10 Thu	13	290	252	2,908
2008	7/21/08	7/23/08	Overcast		**Total**	**8,515**		**7/22/08 Tue**	**15**	**741**	**689**	**6,642**
					NB	4,379		7/21/08 Mon	14	398	378	3,416
					SB	4,133		7/21/08 Mon	12	382	311	3,224
2007	6/19/07	6/21/07	Clear	**6.6%**	**Total**	**6,759**		**6/20/07 Wed**	**12**	**566**	**534**	**5,813**
					NB	3,275		6/20/07 Wed	12	288	238	2,817
					SB	3,486		6/20/07 Wed	15	327	296	2,998
2005	6/29/05	7/1/05	Overcast		**Total**	**8,995**		**7/1/05 Fri**	**12**	**796**	**724**	**7,286**
					NB	4,497		6/30/05 Thu	16	400	385	3,643
					SB	4,497		7/1/05 Fri	13	396	340	3,643
2004	8/3/04	8/5/04	Mixed		**Total**	**9,602**		**8/3/04 Tue**	**11**	**815**	**786**	**7,490**
					NB	4,741		8/3/04 Tue	13	422	396	3,698
					SB	4,855		8/3/04 Tue	12	428	390	3,787
Chatham												
Rt 137 S of Queen Anne Rd											Site Code 20555	
2014	7/28/14	7/30/14	Overcast		**Total**	**9,826**		**7/29/14 Tue**	**15**	**779**	**754**	**7,468**
					NB	4,973				407	364	3,779
					SB	4,854				372	390	3,689
2013	6/25/13	6/27/13	Mixed		**Total**	**8,811**		**6/26/13 Wed**	**16**	**752**	**717**	**7,842**
					NB	4,508				405	382	4,012
					SB	4,302				347	335	3,829
2012	7/30/12	8/1/12	Clear		**Total**	**9,593**		**7/31/12 Tue**	**15**	**865**	**787**	**7,291**
					NB	5,101				453	430	3,877
					SB	4,493				413	357	3,415
2011	7/19/11	7/21/11	Overcast		**Total**	**10,076**		**7/21/11 Thu**	**12**	**798**	**800**	**7,658**
					NB	5,182				372	400	3,938
					SB	4,897				425	401	3,722
2010	8/18/10	8/20/10	Clear		**Total**	**10,613**		**8/20/10 Fri**	**12**	**885**	**815**	**8,066**
					NB	5,374		8/20/10 Fri	15	455	409	4,084
					SB	5,243		8/20/10 Fri	12	444	407	3,985

Chatham 2004-2014 Traffic Counts

Year	Begin Date	End Date	Weather	% Trucks	Dir.	Axle Adj. ADT	*Speed MPH*	PEAK HOUR DATA [Date&Day	Hour	Vol]	Four~ Five	AADT
2009	8/4/09	8/6/09	Mixed		**Total**	**10,879**		**8/5/09 Wed**	**12**	**915**	**820**	**8,268**
					NB	5,518		8/5/09 Wed	12	462	419	4,194
					SB	5,360		8/5/09 Wed	12	454	402	4,074
2008	8/27/08	8/29/08	Mixed	**7.2%**	**Total**	**9,072**		**8/29/08 Fri**	**12**	**827**	**760**	**6,895**
					NB	4,552	*44*	8/29/08 Fri	12	419	389	3,460
					SB	4,521	*44*	8/29/08 Fri	12	408	370	3,436
2008	8/19/08	8/21/08	Clear	**9.9%**	**Total**	**9,772**		**8/19/08 Tue**	**15**	**840**	**800**	**7,427**
					NB	4,950	*39*	8/19/08 Tue	16	444	432	3,762
					SB	4,822	*47*	8/19/08 Tue	12	414	368	3,665
2008	6/25/08	6/27/08	Clear	**9.4%**	**Total**	**8,466**		**6/26/08 Thu**	**15**	**739**	**686**	**7,535**
					NB	4,292		6/26/08 Thu	15	388	368	3,820
					SB	4,174		6/26/08 Thu	12	354	318	3,715
2007	8/14/07	8/16/07	Clear	**6.3%**	**Total**	**10,565**		**8/16/07 Thu**	**12**	**901**	**790**	**8,346**
					NB	5,300		8/16/07 Thu	12	439	390	4,187
					SB	5,264		8/16/07 Thu	12	462	399	4,159
2004	8/3/04	8/5/04	Mixed		**Total**	**10,788**		**8/3/04 Tue**	**12**	**915**	**877**	**8,415**
					NB	5,451		8/3/04 Tue	13	475	436	4,252
					SB	5,342		8/3/04 Tue	12	491	442	4,167

Chatham

Rt 28 E of Rt 137

Site Code 20563

2013	7/24/13	7/26/13	Clear		**Total**	**15,021**		**7/26/13 Fri**	**13**	**1,375**	**1,164**	**11,416**
					EB	7,489				731	520	5,692
					WB	7,529				644	644	5,722
2008	7/21/08	7/23/08	Overcast		**Total**	**15,596**		**7/21/08 Mon**	**16**	**1,328**	**1,292**	**12,165**
					EB	7,857		7/22/08 Tue	12	690	566	6,128
					WB	7,742		7/22/08 Tue	16	736	726	6,039

Chatham

Rt 28 E of Barn Hill Rd

Site Code 20557

2014	8/12/14	8/14/14	Clear		**Total**	**16,260**		**8/13/14 Wed**	**11**	**1,530**	**1,313**	**12,358**
					EB	7,862				832	564	5,975
					WB	8,399				698	749	6,383
2013	6/25/13	6/27/13	Mixed		**Total**	**13,717**		**6/26/13 Wed**	**12**	**1,089**	**1,116**	**12,208**
					EB	6,185				515	492	5,505
					WB	7,538				574	624	6,709
2012	7/30/12	8/1/12	Clear		**Total**	**15,741**		**7/31/12 Tue**	**14**	**1,444**	**1,281**	**11,963**
					EB	7,764				725	560	5,901
					WB	7,975				718	721	6,061
2011	7/19/11	7/21/11	Overcast		**Total**	**15,589**		**7/21/11 Thu**	**12**	**1,288**	**1,231**	**11,848**
					EB	7,627				628	584	5,797
					WB	7,962				660	647	6,051
2010	8/18/10	8/20/10	Clear		**Total**	**17,100**		**8/20/10 Fri**	**13**	**1,467**	**1,320**	**12,996**
					EB	8,342		8/20/10 Fri	10	802	576	6,340
					WB	8,760		8/18/10 Wed	15	811	744	6,658

Chatham 2004-2014 Traffic Counts

Year	Begin Date	End Date	Weather	% Trucks	Dir.	Axle Adj. ADT	*Speed MPH*	PEAK HOUR DATA [Date&Day	Hour	Vol]	Four~ Five	AADT
2009	6/24/09	6/26/09	Overcast		**Total**	**13,842**		**6/25/09 Thu**	**13**	**1,207**	**1,116**	**12,181**
					EB	6,885		6/25/09 Thu	13	618	455	6,059
					WB	6,961		6/25/09 Thu	16	687	660	6,126
2008	7/21/08	7/23/08	Overcast		**Total**	**17,504**		**7/21/08 Mon**	**16**	**1,492**	**1,452**	**13,653**
					EB	8,127		7/22/08 Tue	11	720	568	6,339
					WB	9,383		7/21/08 Mon	16	891	883	7,319
2006	8/21/06	8/24/06	Overcast		**Total**	**15,842**		**8/21/06 Mon**	**15**	**1,370**	**1,278**	**12,515**
					EB	7,750		8/21/06 Mon	15	654	566	6,123
					WB	8,094		8/22/06 Tue	16	753	713	6,394

Chatham

Rt 28 W of Barn Hill Rd

Site Code 21185

2011	6/29/11	7/1/11	Overcast		**Total**	**15,295**		**7/1/11 Fri**	**10**	**1,219**	**1,202**	**12,618**
					EB	7,564				537	520	6,240
					WB	7,730				682	682	6,377
2009	6/24/09	6/26/09	Overcast		**Total**	**14,398**		**6/25/09 Thu**	**13**	**1,285**	**1,151**	**12,670**
					EB	7,071		6/25/09 Thu	13	660	470	6,222
					WB	7,330		6/25/09 Thu	16	713	681	6,450

Chatham

Rt 28 N of Crowell Rd (N end)

Site Code 20559

2014	8/12/14	8/14/14	Clear		**Total**	**11,959**		**8/13/14 Wed**	**12**	**1,284**	**905**	**9,089**
2013	6/25/13	6/27/13	Mixed		**Total**	**10,902**		**6/26/13 Wed**	**15**	**912**	**835**	**9,703**
					NB	5,318				477	447	4,733
					SB	5,586				435	387	4,972
2009	8/4/09	8/6/09	Clear		**Total**	**13,196**		**8/5/09 Wed**	**15**	**1,159**	**1,085**	**10,029**
					NB	6,333		8/5/09 Wed	16	597	580	4,813
					SB	6,864		8/5/09 Wed	14	622	505	5,217
2004	8/10/04	8/12/04	Clear		**Total**	**13,441**		**8/11/04 Wed**	**15**	**1,133**	**1,106**	**10,484**
					NB	6,991		8/11/04 Wed	16	635	623	5,453
					SB	6,452		8/11/04 Wed	12	520	484	5,033

Chatham

Rt 28 E of Crowell Rd (S end)

Site Code 21189

2009	6/24/09	6/26/09	Overcast		**Total**	**11,175**		**6/26/09 Fri**	**12**	**972**	**841**	**9,834**
					EB	5,277		6/26/09 Fri	12	460	321	4,644
					WB	5,892		6/25/09 Thu	16	520	519	5,185

Chatham

Rt 28 W of Crowell Rd (S end)

Site Code 20755

2014	7/30/14	8/1/14	Clear		**Total**	**19,093**		**7/31/14 Thu**	**12**	**1,436**	**1,427**	**14,511**
					EB	9,108				674	584	6,922
					WB	9,987				761	844	7,590
2009	6/24/09	6/26/09	Overcast		**Total**	**17,298**		**6/24/09 Wed**	**16**	**1,560**	**1,469**	**15,222**
					EB	9,243		6/24/09 Wed	16	1,104	839	8,134
					WB	8,055		6/26/09 Fri	16	804	629	7,088

Chatham 2004-2014 Traffic Counts

Year	Begin Date	End Date	Weather	% Trucks	Dir.	Axle Adj. ADT	*Speed MPH*	PEAK HOUR DATA [Date&Day	Hour	Vol]	Four~ Five	AADT
Chatham												
Rt 28 E of George Ryder Rd											Site Code 20956	
2011	6/27/11	6/29/11	Clear		**Total**	**14,239**		**6/28/11 Tue**	**12**	**1,195**	**1,135**	**12,673**
					EB	6,955				603	484	6,190
					WB	7,281				592	651	6,480
Chatham												
Rt 28 W of George Ryder Rd											Site Code 20329	
2011	6/27/11	6/29/11	Clear		**Total**	**13,417**		**6/28/11 Tue**	**15**	**1,120**	**1,054**	**11,941**
					EB	6,581				507	445	5,857
					WB	6,836				613	608	6,084
Harwich Chatham												
Rt 28 @ Harw/Chat TL (N end)											Site Code 20508	
2012	8/20/12	8/22/12	Mixed		**Total**	**10,133**		**8/21/12 Tue**	**15**	**858**	**877**	**7,701**
					NB	5,268				466	461	4,004
					SB	4,869				391	416	3,700
2011	7/19/11	7/21/11	Clear		**Total**	**10,792**		**7/20/11 Wed**	**16**	**950**	**874**	**8,202**
					NB	5,033				429	407	3,825
					SB	5,760				520	468	4,378
2010	7/20/10	7/22/10	Clear		**Total**	**10,438**		**7/20/10 Tue**	**16**	**942**	**928**	**7,933**
					NB	5,205		7/20/10 Tue	16	466	438	3,956
					SB	5,233		7/21/10 Wed	16	503	490	3,977
2009	8/4/09	8/5/09	Overcast		**Total**	**11,600**		**8/5/09 Wed**	**11**	**962**	**951**	**8,816**
					NB	5,655		8/5/09 Wed	11	517	511	4,298
					SB	5,944		8/4/09 Tue	15	483	441	4,517
2008	8/12/08	8/14/08	Overcast		**Total**	**10,755**		**8/12/08 Tue**	**13**	**976**	**868**	**8,174**
					NB	5,418		8/12/08 Tue	14	505	455	4,118
					SB	5,336		8/12/08 Tue	13	479	413	4,055
2007	6/19/07	6/21/07	Clear	**8.2%**	**Total**	**7,790**		**6/20/07 Wed**	**16**	**680**	**648**	**6,699**
					NB	3,896		6/20/07 Wed	15	378	356	3,351
					SB	3,891		6/20/07 Wed	14	339	293	3,346
2006	8/21/06	8/24/06	Overcast		**Total**	**9,815**		**8/23/06 Wed**	**16**	**885**	**852**	**7,754**
					NB	4,913		8/23/06 Wed	16	474	452	3,881
					SB	4,897		8/22/06 Tue	16	435	400	3,869
2005	8/29/05	8/31/05	Clear		**Total**	**7,072**		**8/29/05 Mon**	**15**	**725**	**573**	**5,516**
					NB	3,650		8/29/05 Mon	15	391	307	2,847
					SB	3,420		8/29/05 Mon	15	334	268	2,668
Harwich Chatham												
Rt 28 @ Harw/Chat TL (W end)											Site Code 20509	
2014	7/28/14	7/30/14	Overcast		**Total**	**10,392**		**7/29/14 Tue**	**15**	**803**	**849**	**7,898**
					EB	5,191				371	382	3,945
					WB	5,207				431	466	3,957
2013	8/19/13	8/21/13	Clear		**Total**	**9,939**		**8/20/13 Tue**	**15**	**846**	**811**	**7,554**
					EB	4,985				398	365	3,789
					WB	4,955				448	446	3,766

Chatham 2004-2014 Traffic Counts

Year	Begin Date	End Date	Weather	% Trucks	Dir.	Axle Adj. ADT	*Speed MPH*	PEAK HOUR DATA [Date&Day	Hour	Vol]	Four~ Five	AADT
2012	6/25/12	6/28/12	Overcast		**Total**	**8,782**		**6/27/12 Wed**	**17**	**729**	**682**	**7,816**
					EB	4,542				326	312	4,042
					WB	4,241				403	370	3,774
2011	7/19/11	7/21/11	Overcast		**Total**	**10,217**		**7/20/11 Wed**	**12**	**851**	**798**	**7,765**
					EB	5,138				424	390	3,905
					WB	5,073				426	408	3,855
2010	8/18/10	8/20/10	Clear		**Total**	**10,806**		**8/18/10 Wed**	**16**	**865**	**825**	**8,213**
					EB	5,501		8/20/10 Fri	11	478	365	4,181
					WB	5,307		8/19/10 Thu	17	485	460	4,033
2009	8/4/09	8/6/09	Clear		**Total**	**11,974**		**8/5/09 Wed**	**13**	**1,037**	**995**	**9,100**
					EB	6,052		8/5/09 Wed	12	541	453	4,600
					WB	5,921		8/4/09 Tue	16	564	541	4,500
2008	8/12/08	8/14/08	Overcast		**Total**	**10,946**		**8/12/08 Tue**	**15**	**989**	**893**	**8,319**
					EB	5,512		8/12/08 Tue	12	516	388	4,189
					WB	5,436		8/12/08 Tue	16	536	506	4,131
2007	6/19/07	6/21/07	Clear	**11.4%**	**Total**	**8,650**		**6/20/07 Wed**	**13**	**747**	**732**	**7,439**
					EB	4,363		6/21/07 Thu	11	384	314	3,752
					WB	4,290		6/19/07 Tue	16	425	419	3,689
2005	8/29/05	8/31/05	Clear		**Total**	**8,452**		**8/29/05 Mon**	**16**	**779**	**704**	**6,593**
					EB	4,258		8/30/05 Tue	12	395	316	3,321
					WB	4,191		8/29/05 Mon	16	440	388	3,269
2004	8/3/04	8/5/04	Overcast		**Total**	**11,947**		**8/3/04 Tue**	**16**	**1,015**	**967**	**9,319**
					EB	6,071		8/3/04 Tue	12	540	429	4,735
					WB	5,883		8/3/04 Tue	16	551	539	4,589

Chatham
Rt 28 E of Heritage Ln

Site Code 20560

2013	6/25/13	6/26/13	Clear		**Total**	**15,072**		**6/26/13 Wed**	**12**	**1,253**	**1,211**	**13,414**
					EB	8,266				634	561	7,357
					WB	6,802				619	651	6,054

Chatham
Rt 28 N of Main St

Site Code 21035

2009	7/13/09	7/15/09	Clear		**Total**	**5,630**		**7/15/09 Wed**	**11**	**516**	**474**	**4,335**
					NB	2,545		7/15/09 Wed	12	241	215	1,960
					SB	3,090		7/15/09 Wed	11	280	259	2,379

Chatham
Rt 28 N of Old Comers Rd

Site Code 21190

2009	8/4/09	8/6/09	Clear		**Total**	**10,347**		**8/5/09 Wed**	**14**	**941**	**856**	**7,864**
					NB	5,210		8/5/09 Wed	16	488	478	3,960
					SB	5,139		8/5/09 Wed	14	492	378	3,906

Chatham
Rt 28 S of Old Harbor Rd

Site Code 20562

2013	7/24/13	7/26/13	Clear		**Total**	**4,723**		**7/25/13 Thu**	**12**	**516**	**406**	**3,589**
					NB	2,231				233	208	1,696
					SB	2,489				283	198	1,892

Chatham 2004-2014 Traffic Counts

Year	Begin Date	End Date	Weather	% Trucks	Dir.	Axle Adj. ADT	*Speed MPH*	PEAK HOUR DATA [Date&Day	Hour	Vol]	Four~ Five	AADT
Chatham												
Rt 28 W of Stage Harbor Rd											Site Code 20829	
2014	7/30/14	8/1/14	Clear		**Total**	**13,052**		**7/31/14 Thu**	**12**	**955**	**951**	**9,920**
					EB	5,822				459	407	4,425
					WB	7,229				496	544	5,494
Chatham												
Rt 28 N of Stoney Hill Rd											Site Code 20564	
2014	8/12/14	8/14/14	Clear		**Total**	**7,502**		**8/13/14 Wed**	**12**	**735**	**595**	**5,702**
					NB	3,923				298	359	2,981
					SB	3,581				437	235	2,722
2013	7/24/13	7/26/13	Clear		**Total**	**10,520**		**7/25/13 Thu**	**13**	**1,082**	**900**	**7,995**
					NB	5,161				502	487	3,922
					SB	5,362				580	413	4,075
2012	8/20/12	8/22/12	Mixed		**Total**	**9,570**		**8/21/12 Tue**	**15**	**799**	**804**	**7,273**
					NB	4,224				347	351	3,210
					SB	5,346				452	452	4,063
2011	8/8/11	8/10/11	Overcast		**Total**	**10,642**		**8/9/11 Tue**	**12**	**921**	**904**	**8,088**
					NB	4,262				512	536	3,239
					SB	6,380				410	370	4,849
2011	7/19/11	7/21/11	Overcast		**Total**	**10,375**		**7/21/11 Thu**	**12**	**841**	**819**	**7,885**
2010	8/18/10	8/20/10	Clear		**Total**	**10,759**		**8/18/10 Wed**	**16**	**969**	**914**	**8,177**
					NB	5,331		8/18/10 Wed	16	506	469	4,052
					SB	5,431		8/18/10 Wed	16	463	444	4,128
2009	8/4/09	8/6/09	Clear		**Total**	**11,076**		**8/5/09 Wed**	**12**	**1,000**	**908**	**8,418**
					NB	5,494		8/5/09 Wed	16	524	504	4,175
					SB	5,578		8/5/09 Wed	13	529	403	4,239
2008	6/25/08	6/27/08	Clear		**Total**	**8,918**		**6/26/08 Thu**	**15**	**847**	**718**	**7,937**
					NB	4,401		6/26/08 Thu	15	443	394	3,917
					SB	4,520		6/26/08 Thu	15	404	325	4,023
2006	8/21/06	8/24/06	Overcast		**Total**	**9,848**		**8/23/06 Wed**	**16**	**891**	**849**	**7,780**
					NB	4,941		8/23/06 Wed	16	508	468	3,903
					SB	4,906		8/22/06 Tue	13	423	381	3,876
Chatham												
Rt 28 S of Stony Hill Rd											Site Code 20368	
2011	6/29/11	7/1/11	Overcast		**Total**	**8,330**		**7/1/11 Fri**	**11**	**678**	**623**	**6,872**
					NB	4,049				319	339	3,340
					SB	4,280				359	284	3,531
Chatham												
Barn Hill Rd S of Rt 28											Site Code 21184	
2011	6/29/11	7/1/11	Overcast		**Total**	**4,249**		**7/1/11 Fri**	**10**	**364**	**290**	**3,505**
					NB	2,167				170	141	1,788
					SB	2,086				194	149	1,721

Chatham 2004-2014 Traffic Counts

Year	Begin Date	End Date	Weather	% Trucks	Dir.	Axle Adj. ADT	*Speed MPH*	PEAK HOUR DATA [Date&Day	Hour	Vol]	Four~ Five	AADT
2010	6/15/10	6/17/10	Clear		**Total**	**2,544**		**6/15/10 Tue**	**16**	**240**	**231**	**2,264**
					NB	1,280		6/15/10 Tue	16	131	123	1,139
					SB	1,262		6/17/10 Thu	12	122	107	1,123
2009	8/12/09	8/14/09	Clear		**Total**	**4,656**		**8/14/09 Fri**	**13**	**361**	**346**	**3,539**
					NB	2,421		8/14/09 Fri	17	241	182	1,840
					SB	2,234		8/14/09 Fri	13	271	164	1,698

Chatham

Barn Hill Rd N of Hardings Beach Rd

Site Code 20530

2011	6/7/11	6/9/11	Clear		**Total**	**2,335**		**6/8/11 Wed**	**15**	**208**	**183**	**2,078**
					NB	1,161				125	103	1,033
					SB	1,178				83	80	1,048

Chatham

Bridge St E of Gammys Ln

Site Code 20531

2011	6/7/11	6/9/11	Clear		**Total**	**1,355**		**6/9/11 Thu**	**12**	**132**	**119**	**1,206**
					EB	631				52	52	562
					WB	724				79	66	644
2010	6/22/10	6/24/10	Clear		**Total**	**1,771**		**6/24/10 Thu**	**13**	**201**	**159**	**1,576**
					EB	844		6/24/10 Thu	13	100	67	751
					WB	928		6/24/10 Thu	13	101	92	826
2010	5/3/10	5/7/10	Clear	**7.9%**	**Total**	**861**		**5/5/10 Wed**	**12**	**106**	**69**	**827**
					EB	417		5/5/10 Wed	12	53	33	400
					WB	443		5/5/10 Wed	12	53	36	425
2004	8/10/04	8/12/04	Clear		**Total**	**3,616**		**8/10/04 Tue**	**12**	**338**	**305**	**2,820**

Chatham

Crowell Rd S of Barcliff Av

Site Code 20535

2011	6/7/11	6/9/11	Clear		**Total**	**4,657**		**6/8/11 Wed**	**14**	**414**	**347**	**4,145**
					NB	2,283				220	196	2,032
					SB	2,378				194	152	2,116
2005	8/29/05	8/31/05	Clear		**Total**	**5,172**		**8/30/05 Tue**	**16**	**480**	**453**	**4,034**
					NB	2,458		8/30/05 Tue	16	228	222	1,917
					SB	2,712		8/30/05 Tue	16	252	232	2,115

Chatham

Crowell Rd (s) N of Rt 28

Site Code 21186

2009	6/24/09	6/26/09	Overcast		**Total**	**5,365**		**6/25/09 Thu**	**12**	**459**	**422**	**4,721**
					NB	2,493		6/25/09 Thu	16	228	210	2,194
					SB	2,871		6/26/09 Fri	9	262	213	2,526

Chatham

Depot Rd N of Rt 28

Site Code 21187

2009	6/24/09	6/26/09	Overcast		**Total**	**1,078**		**6/26/09 Fri**	**9**	**111**	**79**	**949**
					NB	713		6/26/09 Fri	9	84	47	627
					SB	362		6/26/09 Fri	10	46	32	319

Chatham 2004-2014 Traffic Counts

Year	Begin Date	End Date	Weather	% Trucks	Dir.	Axle Adj. ADT	*Speed MPH*	PEAK HOUR DATA [Date&Day	Hour	Vol]	Four~ Five	AADT
Chatham												
George Ryder Rd N of Rt 28											Site Code 21054	
2011	6/27/11	6/29/11	Clear		**Total**	**2,782**		**6/29/11 Wed**	**11**	**263**	**204**	**2,476**
					NB	1,346				129	95	1,198
					SB	1,434				135	109	1,276
Chatham												
George Ryder Rd N of Katie Ford Dr											Site Code 20538	
2011	6/7/11	6/9/11	Clear		**Total**	**2,307**		**6/7/11 Tue**	**15**	**187**	**191**	**2,053**
					NB	1,070				86	85	952
					SB	1,239				101	107	1,103
2004	8/3/04	8/5/04	Overcast		**Total**	**3,525**		**8/3/04 Tue**	**12**	**458**	**252**	**2,750**
					NB	1,847		8/4/04 Wed	13	229	125	1,441
					SB	1,680		8/3/04 Tue	12	241	128	1,310
Chatham												
George Ryder Rd S S of Rt 28											Site Code 20330	
2011	6/27/11	6/29/11	Clear		**Total**	**695**		**6/28/11 Tue**	**11**	**68**	**53**	**619**
Chatham												
Hardings Beach Rd W of Barn Hill Rd											Site Code 20540	
2011	6/7/11	6/9/11	Clear		**Total**	**1,538**		**6/8/11 Wed**	**14**	**172**	**120**	**1,369**
					EB	763				89	63	679
					WB	775				83	56	690
2008	8/19/08	8/21/08	Mixed		**Total**	**2,421**		**8/20/08 Wed**	**16**	**232**	**207**	**1,840**
					EB	1,171		8/20/08 Wed	16	143	115	890
					WB	1,242		8/21/08 Thu	12	135	92	944
Chatham												
Main St W of Chatham Bars Av											Site Code 21281	
2012	7/30/12	8/1/12	Clear	**3.5%**	**Total**	**7,097**		**7/31/12 Tue**	**12**	**560**	**508**	**5,394**
					EB	3,879	*15*			359	272	2,948
					WB	3,216	*15*			201	235	2,444
2012	7/9/12	7/11/12	Clear		**Total**	**7,325**		**7/10/12 Tue**	**12**	**530**	**504**	**5,567**
					EB	3,897				298	249	2,962
					WB	3,425				232	255	2,603
Chatham												
Main St W of Shore Rd											Site Code 20543	
2011	6/7/11	6/9/11	Clear		**Total**	**2,604**		**6/8/11 Wed**	**14**	**260**	**206**	**2,318**
					EB	1,470				150	110	1,308
					WB	1,130				110	95	1,006
2005	8/29/05	8/31/05	Clear		**Total**	**3,640**		**8/29/05 Mon**	**14**	**344**	**281**	**2,839**
					EB	1,986		8/29/05 Mon	12	189	161	1,549
					WB	1,652		8/29/05 Mon	14	160	120	1,289

Chatham 2004-2014 Traffic Counts

Year	Begin Date	End Date	Weather	% Trucks	Dir.	Axle Adj. ADT	*Speed MPH*	PEAK HOUR DATA [Date&Day	Hour	Vol]	Four~ Five	AADT
Chatham												
Morris Island Rd N of Stage Island Rd											Site Code 20544	
2014	8/12/14	8/14/14	Clear		**Total**	**1,162**		**8/13/14 Wed**	**13**	**135**	**75**	**883**
					NB	701				67	48	533
					SB	460				67	27	350
Chatham												
Morton Rd N of Charles St											Site Code 20545	
2012	6/25/12	6/28/12	Mixed		**Total**	**1,189**		**6/27/12 Wed**	**13**	**103**	**84**	**1,058**
					NB	536				44	39	477
					SB	655				59	46	583
2010	6/22/10	6/24/10	Clear		**Total**	**1,293**		**6/24/10 Thu**	**13**	**123**	**95**	**1,151**
					NB	617		6/22/10 Tue	15	63	45	549
					SB	680		6/24/10 Thu	13	63	51	605
Chatham												
Old Comers Rd W of Rt 28											Site Code 20546	
2012	8/20/12	8/22/12	Mixed		**Total**	**3,268**		**8/21/12 Tue**	**12**	**275**	**276**	**2,484**
					EB	1,637				130	103	1,244
					WB	1,636				145	174	1,243
2009	8/4/09	8/6/09	Overcast		**Total**	**3,442**		**8/5/09 Wed**	**16**	**315**	**300**	**2,616**
					EB	1,804		8/6/09 Thu	12	153	118	1,371
					WB	1,640		8/5/09 Wed	16	183	182	1,246
2007	8/14/07	8/16/07	Clear	**8.7%**	**Total**	**3,473**		**8/15/07 Wed**	**15**	**304**	**285**	**2,744**
					EB	1,780		8/16/07 Thu	12	163	113	1,406
					WB	1,690		8/15/07 Wed	15	178	172	1,335
2004	8/3/04	8/5/04	Overcast		**Total**	**3,801**		**8/3/04 Tue**	**16**	**335**	**320**	**2,965**
					EB	1,945		8/3/04 Tue	13	180	133	1,517
					WB	1,852		8/3/04 Tue	16	198	187	1,445
Chatham												
Old Queen Anne Rd N of Stepping Stones											Site Code 20550	
2014	7/30/14	8/1/14	Clear		**Total**	**7,837**		**7/31/14 Thu**	**16**	**649**	**617**	**5,956**
					NB	3,735				359	335	2,839
					SB	4,110				290	282	3,124
2012	7/30/12	8/1/12	Clear		**Total**	**7,010**		**7/31/12 Tue**	**15**	**652**	**585**	**5,328**
					NB	3,356				330	306	2,551
					SB	3,656				321	279	2,779
2011	7/19/11	7/21/11	Overcast		**Total**	**7,558**		**7/21/11 Thu**	**11**	**590**	**581**	**5,744**
					NB	3,565				318	302	2,709
					SB	3,995				272	279	3,036
2009	7/21/09	7/23/09	Overcast		**Total**	**6,629**		**7/21/09 Tue**	**14**	**631**	**543**	**5,104**
2008	6/25/08	6/27/08	Clear	**7.1%**	**Total**	**6,079**		**6/26/08 Thu**	**16**	**559**	**550**	**5,410**
					NB	2,869		6/26/08 Thu	16	307	306	2,553
					SB	3,207		6/26/08 Thu	9	276	244	2,854

Chatham 2004-2014 Traffic Counts

Year	Begin Date	End Date	Weather	% Trucks	Dir.	Axle Adj. ADT	*Speed MPH*	PEAK HOUR DATA [Date&Day	Hour	Vol]	Four~ Five	AADT
2007	8/14/07	8/16/07	Clear	**4.5%**	**Total**	**7,254**		**8/14/07 Tue**	**16**	**632**	**629**	**5,731**
					NB	3,420		8/14/07 Tue	16	354	344	2,702
					SB	3,833		8/16/07 Thu	8	341	285	3,028
2006	8/21/06	8/24/06	Overcast		**Total**	**6,396**		**8/23/06 Wed**	**16**	**560**	**543**	**5,053**
					NB	3,038		8/22/06 Tue	16	308	299	2,400
					SB	3,354		8/21/06 Mon	12	286	244	2,650
2005	6/29/05	7/1/05	Overcast		**Total**	**7,083**		**7/1/05 Fri**	**15**	**673**	**561**	**5,737**
					NB	3,240		7/1/05 Fri	15	308	275	2,624
					SB	3,842		7/1/05 Fri	15	365	285	3,112

Chatham

Old Queen Anne Rd S of Stepping Stones Rd

Site Code 20551

2012	7/30/12	8/1/12	Clear		**Total**	**3,832**		**7/31/12 Tue**	**12**	**342**	**308**	**2,912**
					NB	1,975				185	182	1,501
					SB	1,857				157	125	1,411
2008	8/19/08	8/21/08	Clear		**Total**	**3,578**		**8/20/08 Wed**	**17**	**333**	**295**	**2,719**
					NB	1,758		8/20/08 Wed	16	182	171	1,336
					SB	1,816		8/20/08 Wed	15	152	124	1,380
2007	8/14/07	8/16/07	Mixed	**5.3%**	**Total**	**3,945**		**8/15/07 Wed**	**16**	**332**	**332**	**3,117**
					NB	1,995		8/14/07 Tue	16	193	189	1,576
					SB	1,953		8/15/07 Wed	8	159	142	1,543
2005	8/29/05	8/31/05	Clear		**Total**	**3,144**		**8/29/05 Mon**	**16**	**318**	**277**	**2,452**
					NB	1,614		8/29/05 Mon	16	198	160	1,259
					SB	1,530		8/31/05 Wed	8	132	118	1,193

Chatham Harwich

Queen Anne Rd E of Rt 137

Site Code 20552

2012	7/30/12	8/1/12	Clear		**Total**	**11,767**		**7/31/12 Tue**	**15**	**1,023**	**958**	**8,943**
					EB	6,329				521	465	4,810
					WB	5,441				502	494	4,135
2008	8/19/08	8/21/08	Clear	**4.1%**	**Total**	**11,053**		**8/19/08 Tue**	**16**	**946**	**944**	**8,400**
					EB	5,623	*43*	8/21/08 Thu	12	471	403	4,273
					WB	5,427	*40*	8/20/08 Wed	16	553	542	4,125
2007	8/14/07	8/16/07	Clear	**9.8%**	**Total**	**11,215**		**8/15/07 Wed**	**16**	**974**	**954**	**8,860**
					EB	5,710		8/16/07 Thu	12	470	418	4,511
					WB	5,503		8/15/07 Wed	16	571	535	4,347
2006	8/21/06	8/24/06	Overcast		**Total**	**10,963**		**8/21/06 Mon**	**16**	**942**	**911**	**8,661**
					EB	5,527		8/24/06 Thu	13	451	400	4,366
					WB	5,436		8/22/06 Tue	16	520	511	4,294
2005	8/31/05	9/2/05	Clear		**Total**	**10,456**		**9/1/05 Thu**	**16**	**910**	**893**	**8,940**
					EB	5,423		9/2/05 Fri	14	427	409	4,637
					WB	5,028		9/1/05 Thu	16	487	484	4,299

Chatham 2004-2014 Traffic Counts

Year	Begin Date	End Date	Weather	% Trucks	Dir.	Axle Adj. ADT	*Speed MPH*	PEAK HOUR DATA [Date&Day	Hour	Vol]	Four~ Five	AADT
Harwich Chatham												
Queen Anne Rd W of Rt 137											Site Code 20495	
2012	7/30/12	8/1/12	Clear		**Total**	**4,581**		**7/31/12 Tue**	**15**	**424**	**396**	**3,482**
					EB	2,345				190	178	1,782
					WB	2,234				234	218	1,698
2008	8/27/08	8/29/08	Mixed	**6.2%**	**Total**	**3,889**		**8/28/08 Thu**	**16**	**355**	**353**	**2,956**
					EB	2,041	*31*	8/28/08 Thu	7	177	158	1,551
					WB	1,846	*35*	8/28/08 Thu	16	196	195	1,403
2008	6/25/08	6/27/08	Clear	**7.7%**	**Total**	**3,719**		**6/25/08 Wed**	**16**	**323**	**323**	**3,310**
					EB	1,979		6/25/08 Wed	8	180	144	1,761
					WB	1,744		6/25/08 Wed	16	184	179	1,552
2004	8/4/04	8/6/04	Clear		**Total**	**4,510**		**8/6/04 Fri**	**16**	**441**	**399**	**3,518**
					EB	2,403		8/6/04 Fri	15	215	183	1,874
					WB	2,107		8/6/04 Fri	16	229	216	1,643
Chatham												
Queen Anne Rd S of Rt 28											Site Code 21188	
2009	6/24/09	6/26/09	Overcast		**Total**	**4,369**		**6/26/09 Fri**	**12**	**466**	**327**	**3,845**
					NB	1,800		6/25/09 Thu	12	180	159	1,584
					SB	2,571		6/26/09 Fri	12	292	169	2,262
Chatham												
Queen Anne Rd W of Stage Harbor Rd											Site Code 21036	
2010	6/15/10	6/17/10	Clear		**Total**	**469**		**6/16/10 Wed**	**14**	**52**	**39**	**417**
					EB	296		6/16/10 Wed	12	43	27	263
					WB	174		6/15/10 Tue	13	25	12	155
Chatham												
Sam Ryder Rd N of Middle Rd											Site Code 20791	
2014	7/28/14	7/30/14	Overcast		**Total**	**2,774**		**7/29/14 Tue**	**15**	**276**	**218**	**2,108**
					NB	1,461				141	124	1,110
					SB	1,317				136	94	1,001
2013	7/24/13	7/26/13	Mixed		**Total**	**2,670**		**7/25/13 Thu**	**10**	**263**	**192**	**2,029**
					NB	1,427				132	113	1,085
					SB	1,243				132	79	945
2012	7/9/12	7/11/12	Clear		**Total**	**2,511**		**7/10/12 Tue**	**13**	**231**	**181**	**1,908**
					NB	1,324				115	106	1,006
					SB	1,185				116	75	901
2011	7/19/11	7/21/11	Clear		**Total**	**2,690**		**7/20/11 Wed**	**11**	**253**	**203**	**2,044**
					NB	1,402				119	107	1,066
					SB	1,289				135	95	980
2010	8/17/10	8/20/10	Overcast		**Total**	**2,886**		**8/20/10 Fri**	**10**	**297**	**201**	**2,193**
					NB	1,530		8/20/10 Fri	10	148	115	1,163
					SB	1,353		8/20/10 Fri	10	149	86	1,028
2009	7/20/09	7/22/09	Overcast		**Total**	**2,650**		**7/21/09 Tue**	**11**	**266**	**189**	**2,041**
					NB	1,434		7/21/09 Tue	11	143	100	1,104
					SB	1,220		7/21/09 Tue	11	123	88	939

Chatham 2004-2014 Traffic Counts

Year	Begin Date	End Date	Weather	% Trucks	Dir.	Axle Adj. ADT	*Speed MPH*	PEAK HOUR DATA [Date&Day	Hour	Vol]	Four~ Five	AADT
2008	7/21/08	7/23/08	Overcast		**Total**	**2,571**		**7/21/08 Mon**	**13**	**256**	**183**	**2,005**
					NB	1,363		7/21/08 Mon	13	150	97	1,063
					SB	1,207		7/21/08 Mon	15	120	85	941

Chatham
Seaquanset Rd S of Rt 28
Site Code 20304

2011	6/27/11	6/29/11	Clear		**Total**	**310**		**6/28/11 Tue**	**15**	**36**	**24**	**276**
					NB	156				17	9	139
					SB	158				20	15	141

Chatham
Shore Rd S of Barcliff Ave
Site Code 21328

2014	8/12/14	8/14/14	Clear		**Total**	**6,971**		**8/13/14 Wed**	**13**	**732**	**572**	**5,298**
					NB	3,649				384	324	2,773
					SB	3,318				348	248	2,522

Chatham
Shore Rd N of Main St
Site Code 20566

2013	7/24/13	7/26/13	Clear		**Total**	**5,021**		**7/25/13 Thu**	**13**	**618**	**428**	**3,816**
					NB	2,635				315	231	2,003
					SB	2,380				304	197	1,809
2009	7/21/09	7/23/09	Overcast		**Total**	**4,992**		**7/21/09 Tue**	**14**	**477**	**437**	**3,844**
					NB	2,605		7/23/09 Thu	12	258	243	2,006
					SB	2,389		7/21/09 Tue	14	251	194	1,840
2006	8/21/06	8/24/06	Overcast		**Total**	**4,706**		**8/23/06 Wed**	**15**	**469**	**405**	**3,718**
					NB	2,478		8/23/06 Wed	15	263	222	1,958
					SB	2,228		8/21/06 Mon	12	209	183	1,760
2004	8/10/04	8/12/04	Clear		**Total**	**5,509**		**8/11/04 Wed**	**15**	**552**	**460**	**4,297**
					NB	2,903		8/11/04 Wed	15	303	263	2,264
					SB	2,602		8/11/04 Wed	15	249	196	2,030

Chatham
Stage Harbor Rd S of Rt 28
Site Code 20570

2014	7/30/14	8/1/14	Clear		**Total**	**3,909**		**7/31/14 Thu**	**12**	**368**	**339**	**2,971**
					NB	3,023				238	269	2,297
					SB	887				131	69	674
2010	8/17/10	8/20/10	Overcast		**Total**	**4,074**		**8/17/10 Tue**	**14**	**438**	**364**	**3,096**
					NB	2,660		8/17/10 Tue	14	269	254	2,022
					SB	1,413		8/17/10 Tue	13	176	110	1,074

Chatham
Stepping Stones Rd E of Old Queen Anne Rd
Site Code 20571

2014	7/30/14	8/1/14	Clear		**Total**	**4,689**		**7/31/14 Thu**	**16**	**405**	**390**	**3,564**
					EB	2,522				189	190	1,917
					WB	2,170				216	200	1,649
2007	8/14/07	8/16/07	Clear	**7.3%**	**Total**	**4,400**		**8/15/07 Wed**	**16**	**394**	**392**	**3,476**
					EB	2,393		8/16/07 Thu	11	236	178	1,890
					WB	2,007		8/15/07 Wed	16	215	214	1,586

Chatham 2004-2014 Traffic Counts

Year	Begin Date	End Date	Weather	% Trucks	Dir.	Axle Adj. ADT	*Speed MPH*	PEAK HOUR DATA [Date&Day	Hour	Vol]	Four~ Five	AADT
2005	8/29/05	8/31/05	Clear		**Total**	**3,738**		**8/31/05 Wed**	**10**	**350**	**316**	**2,916**
					EB	1,976		8/31/05 Wed	10	209	147	1,541
					WB	1,760		8/29/05 Mon	16	180	168	1,373

Chatham

Stony Hill Rd E of Rt 28

Site Code 20572

2014	8/12/14	8/14/14	Clear		**Total**	**2,164**		**8/13/14 Wed**	**11**	**191**	**149**	**1,645**
					EB	1,021				81	73	776
					WB	1,143				110	75	869
2011	6/29/11	7/1/11	Overcast		**Total**	**2,191**		**7/1/11 Fri**	**10**	**189**	**168**	**1,808**
					EB	1,049				101	88	865
					WB	1,138				88	79	939

Chatham

Stony Hill Rd W of Rt 28

Site Code 20331

2011	6/29/11	7/1/11	Overcast		**Total**	**2,657**		**7/1/11 Fri**	**10**	**242**	**196**	**2,192**
					EB	1,336				126	101	1,102
					WB	1,321				116	95	1,090

Chatham

Training Field Rd S of Echo Ln

Site Code 20573

2014	8/12/14	8/14/14	Clear		**Total**	**2,311**		**8/13/14 Wed**	**13**	**204**	**182**	**1,756**
					NB	1,200				115	87	912
					SB	1,115				89	95	847
2008	7/21/08	7/23/08	Overcast		**Total**	**2,330**		**7/21/08 Mon**	**15**	**214**	**197**	**1,817**
					NB	1,162		7/22/08 Tue	12	109	83	906
					SB	1,170		7/21/08 Mon	16	117	113	913
2006	8/21/06	8/24/06	Overcast		**Total**	**2,348**		**8/24/06 Thu**	**11**	**221**	**192**	**1,855**
					NB	1,181		8/24/06 Thu	11	125	77	933
					SB	1,165		8/22/06 Tue	16	140	115	920

CAPE COD COMMISSION

3225 MAIN STREET • P.O. BOX 226 • BARNSTABLE, MASSACHUSETTS 02630
(508) 362-3828 • Fax (508) 362-3136 • www.capecodcommission.org

Brewster

10

Previous Section
Chatham 09

Next Section
Orleans 11

Brewster 2004-2014 Traffic Counts

Year	Begin Date	End Date	Weather	% Trucks	Dir.	Axle Adj. ADT	*Speed MPH*	PEAK HOUR DATA [Date&Day	Hour	Vol]	Four~ Five	AADT
Brewster												
Rt 124 N of Rt 137											Site Code 20580	
2012	6/11/12	6/14/12	Mixed		**Total**	**2,923**		**6/12/12 Tue**	**16**	**270**	**246**	**2,601**
					NB	1,531				142	125	1,363
					SB	1,396				128	121	1,242
2010	6/29/10	7/1/10	Clear		**Total**	**4,057**		**7/1/10 Thu**	**12**	**343**	**320**	**3,347**
					NB	2,073		7/1/10 Thu	12	182	155	1,710
					SB	1,989		6/29/10 Tue	15	187	165	1,641
2008	8/11/08	8/13/08	Overcast		**Total**	**4,630**		**8/12/08 Tue**	**11**	**440**	**363**	**3,519**
					NB	2,403		8/12/08 Tue	11	225	172	1,826
					SB	2,230		8/12/08 Tue	11	215	191	1,695
2006	9/11/06	9/14/06	Clear		**Total**	**2,885**		**9/12/06 Tue**	**14**	**257**	**245**	**2,683**
					NB	1,474		9/14/06 Thu	8	146	126	1,371
					SB	1,407		9/12/06 Tue	14	137	119	1,309
Brewster												
Rt 124 S of Rt 137											Site Code 7143	
2011	6/20/11	6/22/11	Clear		**Total**	**3,367**		**6/21/11 Tue**	**16**	**304**	**279**	**2,997**
					NB	1,592				161	135	1,417
					SB	1,781				143	145	1,585
2009	6/10/09	6/12/09	Rain		**Total**	**2,931**		**6/10/09 Wed**	**16**	**263**	**257**	**2,579**
					NB	1,560		6/12/09 Fri	8	145	131	1,373
					SB	1,369		6/10/09 Wed	16	137	127	1,205
2004	8/9/04	8/11/04	Clear		**Total**	**4,890**		**8/10/04 Tue**	**16**	**428**	**400**	**3,814**
					NB	2,516		8/10/04 Tue	16	233	202	1,962
					SB	2,376		8/9/04 Mon	16	200	198	1,853
Harwich Brewster												
Rt 124 @ Harw/Brew TL											Site Code 20498	
2014	7/14/14	7/17/14	Clear		**Total**	**5,700**		**7/15/14 Tue**	**16**	**514**	**483**	**4,332**
					NB	3,319				267	271	2,522
					SB	2,383				247	212	1,811
2012	8/1/12	8/3/12	Clear		**Total**	**7,167**		**8/2/12 Thu**	**17**	**594**	**569**	**5,447**
					NB	3,725				325	306	2,831
					SB	3,444				269	263	2,617
2011	8/1/11	8/3/11	Clear		**Total**	**6,670**		**8/2/11 Tue**	**15**	**587**	**541**	**5,069**
					NB	3,426				316	298	2,604
					SB	3,248				271	243	2,468
2010	7/20/10	7/22/10	Clear		**Total**	**6,653**		**7/21/10 Wed**	**16**	**539**	**532**	**5,056**
					NB	3,223		7/21/10 Wed	15	279	267	2,449
					SB	3,428		7/20/10 Tue	17	297	264	2,605
2009	6/10/09	6/12/09	Rain		**Total**	**4,849**		**6/10/09 Wed**	**14**	**419**	**411**	**4,267**
					NB	2,611		6/11/09 Thu	16	253	244	2,298
					SB	2,235		6/10/09 Wed	15	208	167	1,967

Brewster 2004-2014 Traffic Counts

Year	Begin Date	End Date	Weather	% Trucks	Dir.	Axle Adj. ADT	*Speed MPH*	PEAK HOUR DATA [Date&Day	Hour	Vol]	Four~ Five	AADT
2008	8/12/08	8/14/08	Mixed		**Total**	**6,457**		**8/13/08 Wed**	**16**	**540**	**532**	**4,907**
					NB	3,339		8/12/08 Tue	14	284	258	2,538
					SB	3,125		8/13/08 Wed	16	277	274	2,375
2007	8/20/07	8/22/07	Clear		**Total**	**6,058**		**8/20/07 Mon**	**16**	**528**	**521**	**4,786**
					NB	3,090		8/20/07 Mon	16	280	275	2,441
					SB	2,966		8/20/07 Mon	12	258	244	2,343
2005	7/13/05	7/15/05	Overcast		**Total**	**7,182**		**7/13/05 Wed**	**16**	**592**	**584**	**5,530**
					NB	3,745		7/14/05 Thu	15	313	276	2,884
					SB	3,434		7/14/05 Thu	16	318	307	2,644
2004	8/2/04	8/4/04	Clear		**Total**	**7,142**		**8/3/04 Tue**	**16**	**678**	**592**	**5,571**
					NB	3,499		8/3/04 Tue	17	305	270	2,729
					SB	3,642		8/3/04 Tue	16	386	322	2,841

Brewster

Rt 137 W of Rt 124

Site Code 7142

2014	7/15/14	7/17/14	Overcast		**Total**	**3,978**		**7/16/14 Wed**	**14**	**356**	**353**	**3,023**
					EB	1,843				185	161	1,401
					WB	2,135				171	192	1,623
2012	6/11/12	6/14/12	Mixed		**Total**	**3,014**		**6/12/12 Tue**	**16**	**275**	**253**	**2,682**
					EB	1,407				123	119	1,252
					WB	1,609				152	134	1,432
2011	8/1/11	8/3/11	Clear		**Total**	**3,755**		**8/2/11 Tue**	**16**	**354**	**327**	**2,854**
					EB	1,728				161	155	1,313
					WB	2,028				193	173	1,541
2010	7/20/10	7/22/10	Clear		**Total**	**4,134**		**7/20/10 Tue**	**16**	**388**	**357**	**3,142**
					EB	1,942		7/20/10 Tue	16	174	157	1,476
					WB	2,189		7/20/10 Tue	16	214	199	1,664
2009	8/10/09	8/12/09	Clear		**Total**	**4,227**		**8/11/09 Tue**	**15**	**466**	**361**	**3,213**
					EB	2,001		8/11/09 Tue	15	221	180	1,521
					WB	2,227		8/11/09 Tue	15	245	180	1,693
2008	8/12/08	8/15/08	Overcast		**Total**	**4,026**		**8/14/08 Thu**	**13**	**356**	**343**	**3,060**
					EB	1,921		8/14/08 Thu	12	182	163	1,460
					WB	2,102		8/12/08 Tue	16	201	179	1,598
2007	8/7/07	8/9/07	Overcast	**4.3%**	**Total**	**5,207**		**8/8/07 Wed**	**16**	**480**	**456**	**4,114**
					EB	2,738		8/8/07 Wed	13	261	244	2,163
					WB	2,464		8/8/07 Wed	15	224	209	1,947
2005	8/23/05	8/25/05	Clear		**Total**	**3,762**		**8/24/05 Wed**	**16**	**352**	**346**	**2,934**
					EB	1,711		8/24/05 Wed	16	168	158	1,335
					WB	2,052		8/23/05 Tue	16	189	186	1,601
2004	8/9/04	8/11/04	Clear		**Total**	**4,103**		**8/10/04 Tue**	**16**	**396**	**374**	**3,200**
					EB	1,901		8/10/04 Tue	16	165	164	1,483
					WB	2,200		8/10/04 Tue	16	231	210	1,716

Brewster 2004-2014 Traffic Counts

Year	Begin Date	End Date	Weather	% Trucks	Dir.	Axle Adj. ADT	*Speed MPH*	PEAK HOUR DATA [Date&Day	Hour	Vol]	Four~ Five	AADT
Harwich	Brewster											
Rt 137 @ Harw/Brew TL											Site Code 20500	
2014	6/3/14	6/6/14	Clear		**Total**	**8,388**		**6/4/14 Wed**	**17**	**767**	**696**	**7,465**
					NB	4,200				450	384	3,738
					SB	4,184				318	312	3,724
2013	6/25/13	6/27/13	Clear		**Total**	**9,630**		**6/26/13 Wed**	**16**	**808**	**782**	**8,571**
					NB	4,854				471	449	4,320
					SB	4,776				336	333	4,251
2013	6/12/13	6/13/13	Overcast		**Total**	**8,480**		**6/12/13 Wed**	**16**	**755**	**704**	**7,547**
					NB	4,238				419	392	3,772
					SB	4,242				335	312	3,775
2012	8/20/12	8/22/12	Mixed		**Total**	**10,095**		**8/22/12 Wed**	**16**	**827**	**811**	**7,672**
					NB	5,087				453	452	3,866
					SB	5,011				374	360	3,808
2011	8/8/11	8/10/11	Overcast		**Total**	**10,931**		**8/9/11 Tue**	**17**	**892**	**916**	**8,308**
					NB	5,572				513	519	4,235
					SB	5,357				379	396	4,071
2010	7/20/10	7/22/10	Clear		**Total**	**11,236**		**7/20/10 Tue**	**17**	**1,021**	**880**	**8,539**
					NB	5,588		7/21/10 Wed	15	457	399	4,247
					SB	5,645		7/20/10 Tue	17	588	480	4,290
2009	6/10/09	6/12/09	Rain		**Total**	**8,373**		**6/10/09 Wed**	**16**	**778**	**733**	**7,368**
					NB	4,221		6/10/09 Wed	17	456	406	3,714
					SB	4,151		6/10/09 Wed	16	351	328	3,653
2008	8/27/08	8/29/08	Mixed	**5.8%**	**Total**	**9,858**		**8/28/08 Thu**	**16**	**809**	**806**	**7,492**
					NB	4,949	*47*	8/28/08 Thu	17	438	426	3,761
					SB	4,912	*45*	8/29/08 Fri	10	405	380	3,733
2006	6/27/06	6/29/06	Clear		**Total**	**10,285**		**6/28/06 Wed**	**16**	**882**	**867**	**8,845**
					NB	5,082		6/28/06 Wed	16	498	469	4,371
					SB	5,206		6/28/06 Wed	15	437	398	4,477
Brewster												
Rt 137 N of Millstone Rd											Site Code 20582	
2013	6/12/13	6/14/13	Overcast	**8.5%**	**Total**	**7,601**		**6/13/13 Thu**	**13**	**624**	**648**	**6,765**
					NB	3,817	*40*			326	324	3,397
					SB	3,781	*39*			298	324	3,365
2009	6/23/09	6/25/09	Mixed		**Total**	**8,128**		**6/24/09 Wed**	**16**	**812**	**717**	**7,153**
					NB	4,132		6/24/09 Wed	16	446	380	3,636
					SB	3,994		6/24/09 Wed	16	367	337	3,515
2007	8/15/07	8/17/07	Clear		**Total**	**10,616**		**8/15/07 Wed**	**16**	**901**	**892**	**8,387**
					NB	5,333		8/16/07 Thu	16	486	484	4,213
					SB	5,288		8/16/07 Thu	12	476	408	4,178
2005	7/13/05	7/15/05	Mixed		**Total**	**10,182**		**7/14/05 Thu**	**16**	**868**	**850**	**7,840**
					NB	5,156		7/13/05 Wed	16	449	442	3,970
					SB	5,029		7/14/05 Thu	16	436	410	3,872

Brewster 2004-2014 Traffic Counts

Year	Begin Date	End Date	Weather	% Trucks	Dir.	Axle Adj. ADT	*Speed MPH*	PEAK HOUR DATA [Date&Day	Hour	Vol]	Four~ Five	AADT
Brewster Orleans												
Rt 28 @ Brew/Orle TL											Site Code 20583	
2013	8/19/13	8/21/13	Clear		**Total**	**6,617**		**8/20/13 Tue**	**11**	**599**	**536**	**5,029**
					NB	3,353				302	263	2,548
					SB	3,265				297	273	2,481
2004	8/10/04	8/12/04	Clear		**Total**	**8,039**		**8/11/04 Wed**	**16**	**715**	**710**	**6,270**
					NB	4,149		8/11/04 Wed	16	398	388	3,236
					SB	3,887		8/12/04 Thu	11	332	322	3,032
Harwich Brewster												
Rt 39 @ Harw/Brew TL											Site Code 20515	
2013	8/19/13	8/21/13	Clear		**Total**	**6,248**		**8/20/13 Tue**	**15**	**552**	**545**	**4,748**
					NB	3,023				231	223	2,297
					SB	3,220				320	321	2,447
2008	7/21/08	7/23/08	Overcast		**Total**	**6,142**		**7/22/08 Tue**	**16**	**558**	**545**	**4,791**
					NB	2,983		7/23/08 Wed	14	238	220	2,327
					SB	3,155		7/22/08 Tue	16	339	325	2,461
2004	8/4/04	8/6/04	Clear		**Total**	**6,929**		**8/6/04 Fri**	**16**	**674**	**631**	**5,405**
					NB	2,630		8/6/04 Fri	14	240	222	2,051
					SB	4,299		8/5/04 Thu	15	443	409	3,353
Brewster Orleans												
Rt 6 @ Brew/Orle TL											Site Code 7141	
2014	8/4/14	8/7/14			**Total**	**19,366**		**8/6/14 Wed**	**11**	**1,469**	**1,324**	**14,718** ❄
					EB	7,914				770	495	6,015 ❄
					WB	11,448				699	829	8,700 ❄
2012	7/16/12	7/20/12			**Total**	**23,507**		**7/20/12 Fri**	**15**	**1,917**	**1,779**	**17,865** ❄
					EB	11,995				901	770	9,116 ❄
					WB	11,507				1,016	1,009	8,745 ❄
2008	7/14/08	7/17/08			**Total**	**18,317**		**7/16/08 Wed**	**16**	**1,317**	**1,274**	**14,287** ❄
					EB	9,633		7/17/08 Thu	10	745	609	7,514 ❄
					WB	8,676		7/16/08 Wed	16	711	664	6,767 ❄
2007	7/16/07	7/18/07	Overcast		**Total**	**23,404**					**1,698**	**18,255** ❄
					EB	12,105		7/16/07 Mon	11	1,038	792	9,442 ❄
					WB	11,300		7/16/07 Mon	16	1,128	906	8,814 ❄
2006	7/10/06	7/13/06			**Total**	**20,998**					**1,587**	**16,378** ❄
					EB	12,148		7/10/06 Mon	11	995	739	9,475 ❄
					WB	8,849		7/12/06 Wed	16	910	848	6,902 ❄
2005	7/25/05	7/28/05			**Total**	**27,400**					**2,160**	**21,098** ❄
					EB	13,262		7/27/05 Wed	11	1,216	872	10,212 ❄
					WB	14,138		7/25/05 Mon	16	1,324	1,288	10,886 ❄
2004	8/17/04	8/19/04			**Total**	**25,628**					**1,953**	**19,990** ❄
					EB	12,347		8/19/04 Thu	11	1,207	758	9,631 ❄
					WB	13,281		8/19/04 Thu	16	1,231	1,195	10,359 ❄

Brewster 2004-2014 Traffic Counts

Year	Begin Date	End Date	Weather	% Trucks	Dir.	Axle Adj. ADT	*Speed MPH*	PEAK HOUR DATA [Date&Day	Hour	Vol]	Four~ Five	AADT
Brewster												
Rt 6A E of Rt 124											Site Code 20586	
2014	7/15/14	7/17/14	Overcast		**Total**	**14,185**		**7/16/14 Wed**	**14**	**1,232**	**1,196**	**10,781**
					EB	7,486				626	618	5,689
					WB	6,697				606	576	5,090
2013	6/12/13	6/14/13	Overcast		**Total**	**10,558**		**6/13/13 Thu**	**13**	**916**	**901**	**9,397**
					EB	5,403				462	451	4,809
					WB	5,153				455	449	4,586
2012	8/1/12	8/3/12	Clear		**Total**	**15,175**		**8/2/12 Thu**	**11**	**1,392**	**1,153**	**11,533**
					EB	7,799				752	545	5,927
					WB	7,375				640	609	5,605
2011	8/1/11	8/3/11	Clear		**Total**	**15,023**		**8/2/11 Tue**	**12**	**1,211**	**1,165**	**11,417**
					EB	7,736				645	539	5,879
					WB	7,283				566	625	5,535
2010	7/20/10	7/22/10	Clear		**Total**	**15,101**		**7/22/10 Thu**	**12**	**1,289**	**1,152**	**11,477**
					EB	7,750		7/22/10 Thu	12	709	570	5,890
					WB	7,355		7/20/10 Tue	17	673	583	5,590
2009	6/23/09	6/25/09	Mixed		**Total**	**11,693**		**6/25/09 Thu**	**11**	**1,048**	**968**	**10,290**
					EB	6,061		6/25/09 Thu	11	560	467	5,334
					WB	5,634		6/23/09 Tue	16	503	501	4,958
2008	6/17/08	6/19/08	Clear		**Total**	**11,431**		**6/18/08 Wed**	**16**	**947**	**935**	**10,174**
					EB	5,946		6/18/08 Wed	8	525	448	5,292
					WB	5,482		6/18/08 Wed	16	489	487	4,879
2007	8/7/07	8/9/07	Overcast		**Total**	**13,324**		**8/7/07 Tue**	**12**	**1,158**	**1,067**	**10,526**
					EB	6,764		8/8/07 Wed	15	627	541	5,344
					WB	6,559		8/8/07 Wed	11	577	526	5,182
2004	8/9/04	8/11/04	Clear		**Total**	**16,353**		**8/10/04 Tue**	**11**	**1,330**	**1,245**	**12,755**
					EB	8,289		8/10/04 Tue	11	731	608	6,465
					WB	8,063		8/10/04 Tue	17	677	637	6,289
Brewster												
Rt 6A W of Rt 137											Site Code 20587	
2013	6/12/13	6/14/13	Overcast		**Total**	**9,879**		**6/13/13 Thu**	**13**	**864**	**847**	**8,792**
					EB	4,903				392	414	4,364
					WB	4,972				472	433	4,425
2009	6/23/09	6/25/09	Mixed		**Total**	**10,406**		**6/25/09 Thu**	**11**	**957**	**861**	**9,157**
					EB	5,254		6/25/09 Thu	11	496	388	4,624
					WB	5,154		6/24/09 Wed	16	484	472	4,536
2008	8/25/08	8/28/08	Clear		**Total**	**11,109**		**8/26/08 Tue**	**16**	**994**	**971**	**8,443**
					EB	5,613		8/26/08 Tue	16	475	454	4,266
					WB	5,496		8/25/08 Mon	16	527	517	4,177

Brewster 2004-2014 Traffic Counts

Year	Begin Date	End Date	Weather	% Trucks	Dir.	Axle Adj. ADT	*Speed MPH*	PEAK HOUR DATA [Date&Day	Hour	Vol]	Four~ Five	AADT
Brewster Orleans												
Rt 6A @ Brew/Orle TL											Site Code 20584	
2014	8/19/14	8/21/14	Clear		**Total**	**16,908**		**8/20/14 Wed**	**17**	**1,348**	**1,378**	**12,850**
					EB	8,600				613	623	6,536
					WB	8,306				735	755	6,313
2012	8/1/12	8/3/12	Clear	**7.0%**	**Total**	**18,048**		**8/2/12 Thu**	**17**	**1,523**	**1,428**	**13,716**
					EB	9,090	*38*			694	626	6,908
					WB	8,955	*40*			829	802	6,806
2011	8/3/11	8/5/11	Clear		**Total**	**19,249**		**8/4/11 Thu**	**16**	**1,584**	**1,588**	**14,629**
					EB	9,849				721	726	7,485
					WB	9,397				862	860	7,142
2010	7/20/10	7/22/10	Clear		**Total**	**19,061**		**7/21/10 Wed**	**17**	**1,650**	**1,593**	**14,486**
					EB	9,722		7/21/10 Wed	12	852	762	7,389
					WB	9,339		7/20/10 Tue	17	931	830	7,098
2009	8/12/09	8/14/09	Overcast		**Total**	**19,226**		**8/12/09 Wed**	**16**	**1,651**	**1,616**	**14,612**
					EB	9,793		8/12/09 Wed	11	880	749	7,443
					WB	9,427		8/12/09 Wed	16	908	866	7,165
2008	6/17/08	6/19/08	Clear		**Total**	**15,721**		**6/18/08 Wed**	**16**	**1,379**	**1,325**	**13,992**
					EB	8,425		6/18/08 Wed	16	805	712	7,498
					WB	7,295		6/17/08 Tue	15	662	613	6,493
2007	8/7/07	8/9/07	Overcast		**Total**	**19,965**		**8/7/07 Tue**	**16**	**1,607**	**1,604**	**15,772**
					EB	10,186		8/8/07 Wed	11	872	743	8,047
					WB	9,778		8/7/07 Tue	16	881	861	7,725
2006	9/11/06	9/14/06	Clear		**Total**	**13,929**		**9/11/06 Mon**	**16**	**1,299**	**1,254**	**12,954**
					EB	7,009		9/12/06 Tue	15	594	541	6,518
					WB	6,921		9/12/06 Tue	16	728	714	6,437
2005	8/31/05	9/2/05	Clear		**Total**	**14,615**		**9/2/05 Fri**	**12**	**1,200**	**1,160**	**12,496**
					EB	7,403		9/2/05 Fri	10	630	516	6,330
					WB	7,211		8/31/05 Wed	16	674	643	6,165
2004	8/9/04	8/11/04	Clear		**Total**	**20,442**		**8/10/04 Tue**	**17**	**1,670**	**1,608**	**15,945**
					EB	10,364		8/11/04 Wed	11	912	741	8,084
					WB	10,077		8/10/04 Tue	17	896	867	7,860
Brewster												
Rt 6A E of Deer Park Rd											Site Code 20733	
2011	6/20/11	6/22/11	Clear		**Total**	**13,589**		**6/20/11 Mon**	**16**	**1,212**	**1,217**	**12,094**
					EB	6,922				555	553	6,161
					WB	6,687				658	664	5,951
2008	8/11/08	8/13/08	Mixed		**Total**	**17,306**		**8/12/08 Tue**	**16**	**1,170**	**1,498**	**13,153**
					EB	8,798		8/12/08 Tue	11	815	677	6,686
					WB	8,515		8/11/08 Mon	16	844	821	6,471

Brewster 2004-2014 Traffic Counts

Year	Begin Date	End Date	Weather	% Trucks	Dir.	Axle Adj. ADT	*Speed MPH*	PEAK HOUR DATA [Date&Day	Hour	Vol]	Four~ Five	AADT
Dennis	Brewster											
Rt 6A @ Denn/Brew TL											Site Code 20460	
2013	7/9/13	7/11/13	Mixed		**Total**	**7,608**		**7/10/13 Wed**	**11**	**629**	**641**	**5,782**
					EB	3,744				308	278	2,845
					WB	3,858				321	362	2,932
2012	8/6/12	8/8/12	Clear		**Total**	**8,358**		**8/7/12 Tue**	**11**	**716**	**681**	**6,352**
					EB	4,251				384	323	3,231
					WB	4,107				332	359	3,121
2011	7/13/11	7/15/11	Clear		**Total**	**8,525**		**7/14/11 Thu**	**14**	**799**	**651**	**6,479**
					EB	4,199				414	289	3,191
					WB	4,328				385	363	3,289
2010	7/13/10	7/15/10	Clear		**Total**	**8,022**		**7/14/10 Wed**	**15**	**751**	**693**	**6,097**
					EB	4,019		7/14/10 Wed	16	397	388	3,054
					WB	4,000		7/14/10 Wed	14	365	304	3,040
2009	6/10/09	6/12/09	Rain		**Total**	**5,614**		**6/10/09 Wed**	**16**	**519**	**505**	**4,940**
					EB	2,991		6/11/09 Thu	10	338	255	2,632
					WB	2,620		6/10/09 Wed	15	278	249	2,306
2008	8/11/08	8/13/08	Mixed		**Total**	**9,382**		**8/11/08 Mon**	**12**	**1,001**	**729**	**7,130**
					EB	4,264		8/12/08 Tue	11	460	279	3,241
					WB	5,116		8/11/08 Mon	12	614	449	3,888
2007	8/15/07	8/17/07	Clear		**Total**	**9,311**		**8/16/07 Thu**	**12**	**942**	**753**	**7,356**
					EB	4,613		8/16/07 Thu	12	502	336	3,644
					WB	4,697		8/15/07 Wed	12	471	417	3,711
2006	6/27/06	6/29/06	Clear		**Total**	**6,876**		**6/29/06 Thu**	**11**	**640**	**582**	**5,913**
					EB	3,418		6/29/06 Thu	11	333	266	2,939
					WB	3,455		6/28/06 Wed	14	353	316	2,971
2005	6/29/05	7/1/05	Overcast		**Total**	**8,155**		**7/1/05 Fri**	**12**	**802**	**665**	**6,606**
					EB	4,154		7/1/05 Fri	12	427	345	3,365
					WB	3,998		7/1/05 Fri	11	403	319	3,238
Brewster												
Rt 6A E of Millstone Rd											Site Code 20585	
2013	6/12/13	6/14/13	Overcast		**Total**	**11,976**		**6/13/13 Thu**	**16**	**980**	**1,056**	**10,659**
					EB	5,989				407	472	5,330
					WB	5,988				573	584	5,329
2008	7/23/08	7/25/08	Mixed		**Total**	**16,580**		**7/24/08 Thu**	**16**	**1,451**	**1,385**	**12,932**
					EB	8,312		7/24/08 Thu	10	755	590	6,483
					WB	8,271		7/24/08 Thu	16	824	795	6,451
2005	7/13/05	7/15/05	Clear		**Total**	**17,496**		**7/13/05 Wed**	**16**	**1,440**	**1,427**	**13,472**
					EB	8,667		7/15/05 Fri	11	709	612	6,674
					WB	8,832		7/14/05 Thu	16	833	815	6,801

Brewster 2004-2014 Traffic Counts

Year	Begin Date	End Date	Weather	% Trucks	Dir.	Axle Adj. ADT	*Speed MPH*	PEAK HOUR DATA [Date&Day	Hour	Vol]	Four~ Five	AADT
Dennis	Brewster											
Airline Rd @ Denn/Brew TL (N end)											Site Code 20880	
2008	7/23/08	7/25/08	Mixed		**Total**	**2,306**		**7/24/08 Thu**	**13**	**210**	**198**	**1,799**
					NB	1,193		7/25/08 Fri	11	121	95	931
					SB	1,113		7/24/08 Thu	13	123	102	868
2007	8/13/07	8/15/07	Overcast	**5.6%**	**Total**	**2,546**		**8/14/07 Tue**	**16**	**239**	**220**	**2,011**
					NB	1,306		8/13/07 Mon	17	130	115	1,032
					SB	1,239		8/14/07 Tue	16	126	104	979
2004	7/28/04	7/30/04	Mixed		**Total**	**2,936**		**7/30/04 Fri**	**10**	**263**	**230**	**2,261**
					NB	1,505		7/30/04 Fri	11	149	127	1,159
					SB	1,427		7/30/04 Fri	15	121	103	1,099
Dennis	Brewster											
Airline Rd @ Denn/Brew TL (S end)											Site Code 7145	
2012	5/29/12	5/31/12	Mixed	**5.9%**	**Total**	**4,267**		**5/30/12 Wed**	**17**	**366**	**359**	**4,096**
					NB	2,178	*27*			200	204	2,091
					SB	2,087	*39*			166	154	2,004
2011	7/13/11	7/15/11	Clear		**Total**	**5,145**		**7/14/11 Thu**	**17**	**547**	**439**	**3,910**
					NB	2,832				370	274	2,152
					SB	2,312				176	165	1,757
2010	7/13/10	7/15/10	Clear		**Total**	**5,125**		**7/14/10 Wed**	**17**	**540**	**466**	**3,895**
					NB	2,591		7/14/10 Wed	17	318	265	1,969
					SB	2,533		7/15/10 Thu	8	236	201	1,925
2009	7/28/09	7/30/09	Clear	**3.1%**	**Total**	**5,102**		**7/28/09 Tue**	**16**	**446**	**434**	**3,929**
					NB	2,650	*39*	7/28/09 Tue	16	246	240	2,041
					SB	2,453	*43*	7/30/09 Thu	8	209	195	1,889
2008	8/11/08	8/13/08	Mixed		**Total**	**4,893**		**8/11/08 Mon**	**16**	**422**	**400**	**3,719**
					NB	2,554		8/11/08 Mon	17	249	219	1,941
					SB	2,337		8/11/08 Mon	10	201	180	1,776
2007	8/13/07	8/15/07	Overcast	**6.5%**	**Total**	**5,104**		**8/14/07 Tue**	**16**	**444**	**422**	**4,032**
					NB	2,646		8/14/07 Tue	17	258	244	2,090
					SB	2,456		8/14/07 Tue	16	208	178	1,940
2006	6/27/06	6/29/06	Clear	**2.4%**	**Total**	**4,702**		**6/28/06 Wed**	**16**	**399**	**400**	**4,044**
					NB	2,400		6/28/06 Wed	17	224	212	2,064
					SB	2,304		6/29/06 Thu	8	211	188	1,981
2005	6/29/05	7/1/05	Overcast		**Total**	**5,502**		**6/30/05 Thu**	**16**	**528**	**461**	**4,457**
					NB	3,084		6/30/05 Thu	17	361	288	2,498
					SB	2,424		6/30/05 Thu	8	208	174	1,963
Brewster												
AP Newcomb Rd S of Rt 6A											Site Code 21200	
2009	6/23/09	6/25/09	Mixed		**Total**	**465**		**6/24/09 Wed**	**14**	**52**	**44**	**409**
					NB	252		6/24/09 Wed	14	36	24	222
					SB	212		6/24/09 Wed	16	24	21	187

Brewster 2004-2014 Traffic Counts

Year	Begin Date	End Date	Weather	% Trucks	Dir.	Axle Adj. ADT	*Speed MPH*	PEAK HOUR DATA [Date&Day	Hour	Vol]	Four~ Five	AADT
Brewster												
AP Newcomb Rd N of Satucket Rd											Site Code 21142	
2007	8/15/07	8/17/07	Clear	**13.6%**	**Total**	**808**		**8/16/07 Thu**	**12**	**118**	**54**	**638**
					NB	403		8/15/07 Wed	10	60	31	318
					SB	405		8/16/07 Thu	12	87	24	320
Brewster												
Freemans Way W of Rt 6											Site Code 20577	
2012	6/11/12	6/13/12	Overcast		**Total**	**2,836**		**6/12/12 Tue**	**16**	**277**	**263**	**2,524**
					EB	1,397				107	101	1,243
					WB	1,440				171	162	1,282
2008	6/17/08	6/19/08	Overcast		**Total**	**2,853**		**6/18/08 Wed**	**16**	**266**	**255**	**2,539**
					EB	1,404		6/19/08 Thu	7	140	118	1,250
					WB	1,447		6/18/08 Wed	18	149	139	1,288
2004	8/9/04	8/11/04	Mixed		**Total**	**3,092**		**8/10/04 Tue**	**16**	**298**	**275**	**2,412**
					EB	1,543		8/11/04 Wed	8	133	107	1,204
					WB	1,545		8/9/04 Mon	16	173	168	1,205
Brewster												
Freemans Way E of Industrial Park											Site Code 20576	
2011	6/20/11	6/22/11	Clear		**Total**	**2,894**		**6/20/11 Mon**	**15**	**252**	**239**	**2,576**
					EB	1,428				142	112	1,271
					WB	1,467				110	126	1,306
2007	8/15/07	8/17/07	Clear	**8.2%**	**Total**	**2,937**		**8/16/07 Thu**	**16**	**287**	**279**	**2,320**
					EB	1,460		8/16/07 Thu	16	136	132	1,153
					WB	1,477		8/16/07 Thu	16	151	148	1,167
Brewster												
Millstone Rd N of Rt 137											Site Code 20579	
2012	6/11/12	6/14/12	Mixed		**Total**	**3,134**		**6/12/12 Tue**	**16**	**277**	**280**	**2,789**
					NB	1,558				146	152	1,387
					SB	1,574				131	128	1,401
2009	6/23/09	6/25/09	Mixed		**Total**	**3,497**		**6/24/09 Wed**	**16**	**310**	**271**	**3,077**
					NB	1,740		6/24/09 Wed	17	163	146	1,531
					SB	1,755		6/24/09 Wed	16	151	125	1,544
2007	8/15/07	8/17/07	Clear	**6.1%**	**Total**	**4,306**		**8/15/07 Wed**	**17**	**383**	**366**	**3,402**
					NB	2,169		8/15/07 Wed	17	203	192	1,714
					SB	2,140		8/15/07 Wed	17	180	173	1,691
2005	7/13/05	7/15/05	Mixed		**Total**	**4,232**		**7/13/05 Wed**	**17**	**358**	**345**	**3,259**
					NB	2,094		7/13/05 Wed	16	194	192	1,612
					SB	2,136		7/13/05 Wed	17	175	151	1,645
Brewster												
Millstone Rd S of Rt 6A											Site Code 7144	
2014	8/19/14	8/21/14	Clear	**2.8%**	**Total**	**4,941**		**8/20/14 Wed**	**17**	**432**	**430**	**3,755**
					NB	2,465	*30*			178	190	1,873
					SB	2,476	*23*			254	240	1,882

Brewster 2004-2014 Traffic Counts

Year	Begin Date	End Date	Weather	% Trucks	Dir.	Axle Adj. ADT	*Speed MPH*	PEAK HOUR DATA [Date&Day	Hour	Vol]	Four~ Five	AADT
2011	8/10/11	8/12/11	Overcast		**Total**	**5,587**		**8/11/11 Thu**	**16**	**483**	**461**	**4,246**
					NB	2,682				228	208	2,038
					SB	2,904				255	253	2,207
2011	8/3/11	8/5/11	Clear		**Total**	**5,315**		**8/4/11 Thu**	**16**	**493**	**470**	**4,039**
					NB	2,581				200	200	1,962
					SB	2,731				293	270	2,076
2010	6/29/10	7/1/10	Clear		**Total**	**4,740**		**6/29/10 Tue**	**17**	**387**	**359**	**3,911**
					NB	2,350		6/30/10 Wed	9	223	160	1,939
					SB	2,386		6/29/10 Tue	17	230	199	1,968
2008	6/17/08	6/19/08	Overcast	**4.3%**	**Total**	**4,166**		**6/17/08 Tue**	**16**	**370**	**354**	**3,708**
					NB	2,060		6/19/08 Thu	8	189	146	1,833
					SB	2,106		6/17/08 Tue	16	224	208	1,874
2005	7/13/05	7/15/05	Mixed	**7.1%**	**Total**	**5,050**		**7/13/05 Wed**	**17**	**430**	**388**	**3,889**
					NB	2,488		7/14/05 Thu	8	231	165	1,916
					SB	2,559		7/13/05 Wed	17	254	223	1,970
2004	8/9/04	8/11/04	Clear		**Total**	**5,550**		**8/9/04 Mon**	**17**	**483**	**445**	**4,329**
					NB	2,761		8/11/04 Wed	8	275	190	2,154
					SB	2,782		8/9/04 Mon	17	303	253	2,170

Brewster

Millstone Rd S of Joe Long Rd

Site Code 21201

2009	6/23/09	6/25/09	Mixed		**Total**	**3,503**		**6/24/09 Wed**	**16**	**326**	**298**	**3,083**
					NB	1,728		6/25/09 Thu	8	151	133	1,521
					SB	1,777		6/24/09 Wed	16	185	165	1,564

Brewster

Run Hill Rd S of Stony Brook Rd

Site Code 21199

2009	6/29/09	7/1/09	Clear		**Total**	**2,013**		**6/29/09 Mon**	**14**	**363**	**106**	**1,661**
					NB	1,003		6/29/09 Mon	14	191	48	827
					SB	1,013		6/29/09 Mon	14	172	58	836

Brewster

Satucket Rd W of Red Top Rd

Site Code 20589

2012	6/11/12	6/14/12	Mixed		**Total**	**4,812**		**6/12/12 Tue**	**16**	**418**	**445**	**4,283**
					EB	2,381				192	220	2,119
					WB	2,429				226	225	2,162
2010	6/29/10	7/1/10	Clear		**Total**	**5,509**		**6/30/10 Wed**	**16**	**515**	**465**	**4,545**
					EB	2,829		7/1/10 Thu	14	268	222	2,334
					WB	2,677		6/30/10 Wed	16	270	242	2,209
2009	8/10/09	8/12/09	Clear		**Total**	**5,968**		**8/10/09 Mon**	**16**	**533**	**517**	**4,536**
					EB	2,936		8/10/09 Mon	16	260	253	2,231
					WB	3,032		8/10/09 Mon	16	273	265	2,304
2009	6/23/09	6/25/09	Mixed		**Total**	**4,378**		**6/23/09 Tue**	**16**	**422**	**375**	**3,853**

Brewster 2004-2014 Traffic Counts

Year	Begin Date	End Date	Weather	% Trucks	Dir.	Axle Adj. ADT	*Speed MPH*	PEAK HOUR DATA [Date&Day	Hour	Vol]	Four~ Five	AADT
2005	8/31/05	9/2/05	Clear		**Total**	**5,203**		**9/1/05 Thu**	**16**	**469**	**442**	**4,449**
					EB	2,715		9/1/05 Thu	17	245	219	2,321
					WB	2,490		9/1/05 Thu	16	234	224	2,129

Brewster

Satucket Rd W of Stony Brook Rd

Site Code 20782

2014	7/15/14	7/17/14	Overcast		**Total**	**5,650**		**7/16/14 Wed**	**16**	**494**	**487**	**4,294**
					EB	2,928				274	246	2,225
					WB	2,720				220	241	2,067
2007	8/15/07	8/17/07	Clear	**5.5%**	**Total**	**5,766**		**8/15/07 Wed**	**16**	**556**	**546**	**4,555**
					EB	2,966		8/16/07 Thu	12	302	258	2,343
					WB	2,799		8/15/07 Wed	17	294	288	2,211

Harwich Brewster

Slough Rd @ Harw/Brew TL

Site Code 20898

2014	7/15/14	7/17/14	Overcast		**Total**	**1,693**		**7/16/14 Wed**	**11**	**134**	**141**	**1,287**
					NB	872				71	69	663
					SB	824				64	73	626
2008	7/21/08	7/23/08	Overcast		**Total**	**1,636**		**7/22/08 Tue**	**16**	**167**	**152**	**1,276**
					NB	814		7/22/08 Tue	16	86	79	635
					SB	821		7/22/08 Tue	16	81	72	640

Brewster

Stony Brook Rd W of Red Top Rd

Site Code 20590

2014	7/15/14	7/17/14	Overcast		**Total**	**498**		**7/16/14 Wed**	**7**	**43**	**31**	**378**
					EB	256				33	19	195
					WB	240				10	13	182
2005	8/31/05	9/2/05	Clear		**Total**	**456**		**9/2/05 Fri**	**11**	**52**	**32**	**390**
					EB	226		9/2/05 Fri	7	29	14	193
					WB	230		9/2/05 Fri	8	38	18	197

Brewster

Stony Brook Rd (E End) W of Rt 6A

Site Code 20732

2014	7/15/14	7/17/14	Overcast		**Total**	**6,558**		**7/16/14 Wed**	**16**	**532**	**532**	**4,984**
					EB	3,198				254	278	2,430
					WB	3,360				278	255	2,554
2010	6/29/10	7/1/10	Clear		**Total**	**6,110**		**7/1/10 Thu**	**12**	**596**	**468**	**5,041**
					EB	3,076		7/1/10 Thu	13	307	215	2,538
					WB	3,035		7/1/10 Thu	11	291	253	2,504

Brewster

Underpass Rd E of Rt 137

Site Code 20593

2014	8/19/14	8/21/14	Clear		**Total**	**3,775**		**8/20/14 Wed**	**16**	**322**	**322**	**2,869**
					EB	1,827				149	143	1,389
					WB	1,947				173	178	1,480
2008	7/23/08	7/25/08	Mixed		**Total**	**4,610**		**7/24/08 Thu**	**12**	**416**	**394**	**3,596**
					EB	2,308		7/24/08 Thu	12	210	190	1,800
					WB	2,299		7/24/08 Thu	11	217	204	1,793

Brewster 2004-2014 Traffic Counts

Year	Begin Date	End Date	Weather	% Trucks	Dir.	Axle Adj. ADT	*Speed MPH*	PEAK HOUR DATA [Date&Day	Hour	Vol]	Four~ Five	AADT
2007	8/7/07	8/9/07	Mixed	**6.3%**	**Total**	**4,389**		**8/7/07 Tue**	**16**	**479**	**432**	**3,467**
					EB	2,170		8/7/07 Tue	16	277	232	1,714
					WB	2,221		8/7/07 Tue	17	209	200	1,755
2004	8/9/04	8/11/04	Clear		**Total**	**4,456**		**8/10/04 Tue**	**16**	**404**	**395**	**3,476**
					EB	2,143		8/10/04 Tue	11	200	171	1,672
					WB	2,306		8/10/04 Tue	16	228	223	1,799

Brewster

Underpass Rd S of Rt 6A

Site Code 20594

2009	6/23/09	6/25/09	Mixed		**Total**	**5,378**		**6/25/09 Thu**	**12**	**506**	**445**	**4,733**
					NB	2,631		6/23/09 Tue	14	244	192	2,315
					SB	2,755		6/24/09 Wed	16	285	253	2,424
2007	8/7/07	8/9/07	Mixed	**2.6%**	**Total**	**6,788**		**8/7/07 Tue**	**16**	**721**	**629**	**5,363**
					NB	3,366		8/8/07 Wed	13	325	262	2,659
					SB	3,422		8/7/07 Tue	16	449	366	2,703

CAPE COD COMMISSION

3225 MAIN STREET • P.O. BOX 226 • BARNSTABLE, MASSACHUSETTS 02630
(508) 362-3828 • Fax (508) 362-3136 • www.capecodcommission.org

Orleans

11

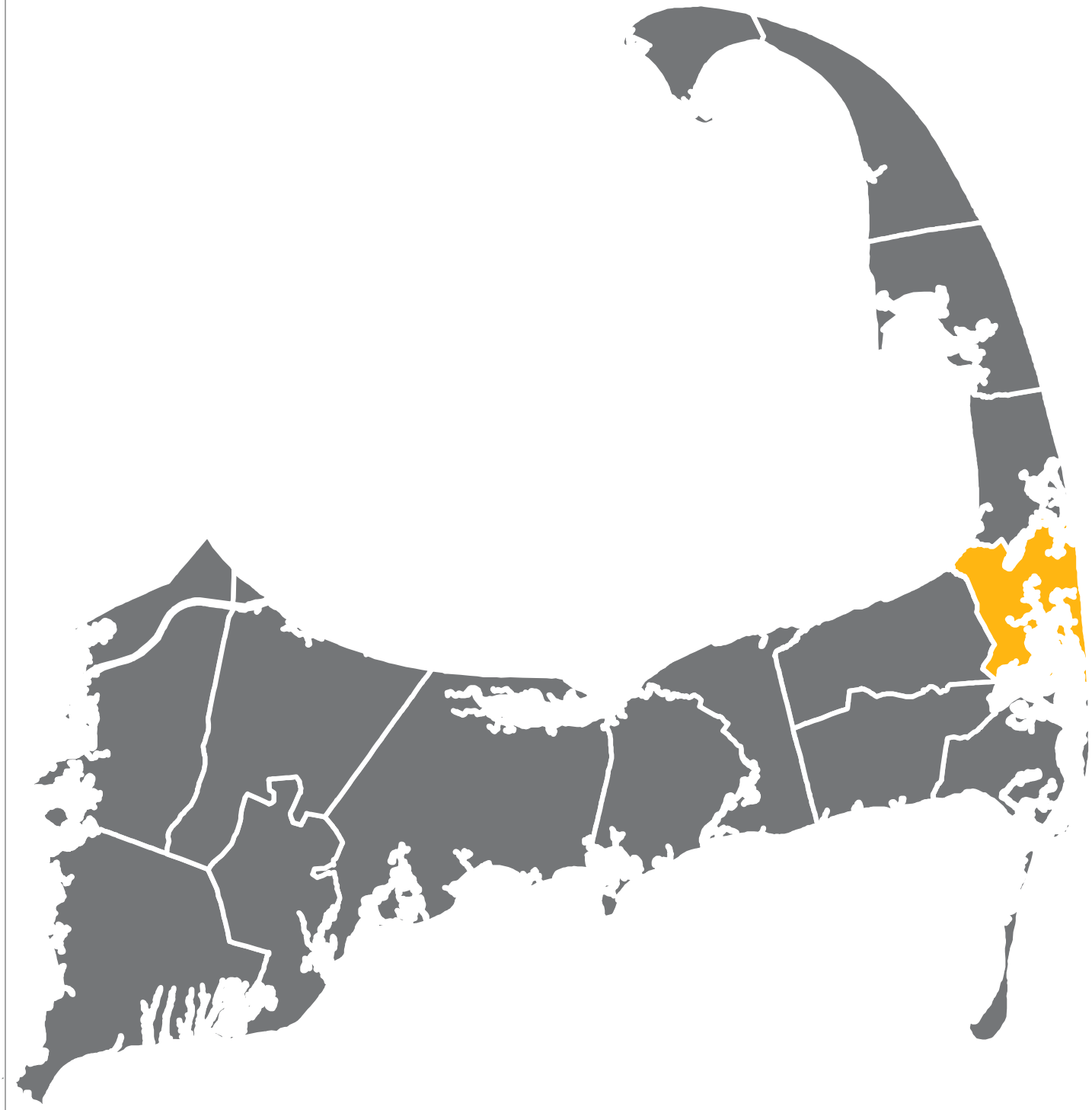

Previous Section
Brewster 10

Next Section
Eastham 12

Orleans 2004-2014 Traffic Counts

Year	Begin Date	End Date	Weather	% Trucks	Dir.	Axle Adj. ADT	*Speed MPH*	PEAK HOUR DATA [Date&Day	Hour	Vol]	Four~ Five	AADT
Orleans												
Rt 28 N of Rt 39											Site Code 20623	
2014	8/18/14	8/20/14	Clear		**Total**	**13,901**		**8/19/14 Tue**	**12**	**1,191**	**1,212**	**10,565**
					NB	6,079				575	408	4,620
					SB	7,823				616	803	5,945
2013	8/21/13	8/23/13	Clear	**3.8%**	**Total**	**14,673**		**8/22/13 Thu**	**15**	**1,276**	**1,212**	**11,151**
					NB	7,254	*36*			584	556	5,513
					SB	7,425	*36*			692	655	5,643
2012	7/18/12	7/20/12	Clear	**4.0%**	**Total**	**14,646**		**7/19/12 Thu**	**12**	**1,232**	**1,250**	**11,131**
					NB	7,323	*36*			628	583	5,565
					SB	7,323	*34*			604	668	5,565
2011	8/3/11	8/5/11	Clear		**Total**	**15,947**		**8/4/11 Thu**	**16**	**1,380**	**1,380**	**12,120**
					NB	7,975				653	665	6,061
					SB	7,973				727	714	6,059
2010	8/18/10	8/20/10	Clear		**Total**	**15,193**		**8/18/10 Wed**	**15**	**1,290**	**1,232**	**11,547**
					NB	7,574		8/19/10 Thu	11	722	562	5,756
					SB	7,616		8/19/10 Thu	17	711	670	5,788
2009	8/12/09	8/14/09	Overcast		**Total**	**14,670**		**8/12/09 Wed**	**15**	**1,366**	**1,303**	**11,149**
					NB	6,852		8/12/09 Wed	12	670	583	5,208
					SB	7,820		8/12/09 Wed	15	757	720	5,943
2008	7/22/08	7/25/08	Overcast		**Total**	**13,665**		**7/24/08 Thu**	**14**	**1,266**	**1,128**	**10,659**
					NB	6,418		7/25/08 Fri	13	580	525	5,006
					SB	7,242		7/24/08 Thu	14	732	602	5,649
2007	8/7/07	8/9/07	Mixed		**Total**	**15,995**		**8/8/07 Wed**	**12**	**1,399**	**1,372**	**12,636**
					NB	8,493		8/8/07 Wed	12	742	708	6,709
					SB	7,500		8/8/07 Wed	15	681	663	5,925
2006	9/11/06	9/14/06	Clear		**Total**	**12,044**		**9/11/06 Mon**	**15**	**1,131**	**1,079**	**11,201**
					NB	6,106		9/11/06 Mon	14	578	491	5,679
					SB	5,939		9/11/06 Mon	16	623	588	5,523
2005	6/27/05	6/29/05	Clear		**Total**	**13,601**		**6/28/05 Tue**	**16**	**1,254**	**1,189**	**11,561**
					NB	6,692		6/28/05 Tue	13	601	540	5,688
					SB	6,909		6/28/05 Tue	16	697	649	5,873
Orleans												
Rt 28 S of Rt 39											Site Code 20624	
2013	8/21/13	8/23/13	Clear	**4.3%**	**Total**	**7,551**		**8/22/13 Thu**	**12**	**700**	**630**	**5,739**
					NB	3,820	*39*			357	314	2,903
					SB	3,735	*40*			343	316	2,839
2010	7/19/10	7/21/10	Clear		**Total**	**7,291**		**7/21/10 Wed**	**13**	**671**	**613**	**5,541**
					NB	3,739		7/21/10 Wed	11	369	307	2,842
					SB	3,549		7/20/10 Tue	16	351	307	2,697
2006	9/11/06	9/14/06	Clear		**Total**	**5,974**		**9/12/06 Tue**	**14**	**624**	**534**	**5,556**
					NB	3,096		9/12/06 Tue	12	328	263	2,879
					SB	2,878		9/12/06 Tue	14	311	272	2,677

Orleans 2004-2014 Traffic Counts

Year	Begin Date	End Date	Weather	% Trucks	Dir.	Axle Adj. ADT	*Speed MPH*	PEAK HOUR DATA [Date&Day	Hour	Vol]	Four~ Five	AADT
2004	8/10/04	8/12/04	Clear		**Total**	**8,530**		**8/10/04 Tue**	**16**	**786**	**759**	**6,653**
					NB	4,194		8/11/04 Wed	11	400	372	3,271
					SB	4,332		8/10/04 Tue	16	399	385	3,379

Orleans

Rt 28 S of Rt 6A

Site Code 20908

Year	Begin Date	End Date	Weather	% Trucks	Dir.	Axle Adj. ADT	*Speed MPH*	PEAK HOUR DATA [Date&Day	Hour	Vol]	Four~ Five	AADT
2012	7/10/12	7/12/12	Clear	**7.4%**	**Total**	**12,442**		**7/11/12 Wed**	**16**	**999**	**1,000**	**9,456**
					NB	6,324	*31*			510	505	4,806
					SB	6,119	*21*			489	494	4,650

Brewster Orleans

Rt 28 @ Brew/Orle TL

Site Code 20583

Year	Begin Date	End Date	Weather	% Trucks	Dir.	Axle Adj. ADT	*Speed MPH*	PEAK HOUR DATA [Date&Day	Hour	Vol]	Four~ Five	AADT
2013	8/19/13	8/21/13	Clear		**Total**	**6,617**		**8/20/13 Tue**	**11**	**599**	**536**	**5,029**
					NB	3,353				302	263	2,548
					SB	3,265				297	273	2,481
2004	8/10/04	8/12/04	Clear		**Total**	**8,039**		**8/11/04 Wed**	**16**	**715**	**710**	**6,270**
					NB	4,149		8/11/04 Wed	16	398	388	3,236
					SB	3,887		8/12/04 Thu	11	332	322	3,032

Orleans

Rt 28 S of Main St

Site Code 20622

Year	Begin Date	End Date	Weather	% Trucks	Dir.	Axle Adj. ADT	*Speed MPH*	PEAK HOUR DATA [Date&Day	Hour	Vol]	Four~ Five	AADT
2014	8/18/14	8/20/14	Clear		**Total**	**10,890**		**8/19/14 Tue**	**12**	**926**	**942**	**8,276**
					NB	5,335				464	442	4,055
					SB	5,556				463	500	4,223
2013	7/22/13	7/24/13	Clear		**Total**	**11,712**		**7/23/13 Tue**	**11**	**1,125**	**942**	**8,901**
					NB	5,505				544	435	4,184
					SB	6,203				581	508	4,714
2012	7/18/12	7/20/12	Clear	**4.4%**	**Total**	**11,588**		**7/19/12 Thu**	**12**	**941**	**936**	**8,807**
					NB	5,713	*25*			521	466	4,342
					SB	5,870	*31*			420	470	4,461
2011	8/3/11	8/5/11	Clear		**Total**	**13,032**		**8/4/11 Thu**	**15**	**1,091**	**1,048**	**9,904**
					NB	6,604				520	514	5,019
					SB	6,429				570	534	4,886
2010	7/21/10	7/23/10	Clear		**Total**	**12,095**		**7/21/10 Wed**	**12**	**1,027**	**985**	**9,192**
					NB	5,921		7/21/10 Wed	12	559	462	4,500
					SB	6,168		7/21/10 Wed	17	540	522	4,688
2009	8/12/09	8/14/09	Overcast		**Total**	**12,140**		**8/12/09 Wed**	**14**	**1,130**	**1,056**	**9,226**
					NB	6,601		8/12/09 Wed	12	643	600	5,017
					SB	5,535		8/12/09 Wed	14	535	457	4,207
2008	7/22/08	7/24/08	Overcast		**Total**	**11,495**		**7/23/08 Wed**	**12**	**1,096**	**856**	**8,966**
					NB	5,757		7/23/08 Wed	12	578	411	4,490
					SB	5,739		7/24/08 Thu	14	554	445	4,476
2007	8/27/07	8/29/07	Clear		**Total**	**10,181**		**8/27/07 Mon**	**12**	**872**	**821**	**8,043**
					NB	4,961		8/27/07 Mon	12	438	379	3,919
					SB	5,222		8/28/07 Tue	16	458	442	4,125

Orleans 2004-2014 Traffic Counts

Year	Begin Date	End Date	Weather	% Trucks	Dir.	Axle Adj. ADT	*Speed MPH*	PEAK HOUR DATA [Date&Day	Hour	Vol]	Four~ Five	AADT
2004	8/11/04	8/13/04	Clear		**Total**	**12,714**		**8/13/04 Fri**	**14**	**1,166**	**1,066**	**9,917**
					NB	6,122		8/13/04 Fri	13	561	503	4,775
					SB	6,590		8/13/04 Fri	14	605	563	5,140

Orleans

Rt 39 S of Rt 28

Site Code 20625

2013	8/21/13	8/23/13	Clear		**Total**	**6,417**		**8/22/13 Thu**	**16**	**513**	**529**	**4,877**
					NB	2,838				202	212	2,157
					SB	3,579				311	318	2,720
2010	7/19/10	7/21/10	Clear		**Total**	**6,717**		**7/20/10 Tue**	**17**	**623**	**547**	**5,105**
					NB	3,593		7/20/10 Tue	17	391	329	2,731
					SB	3,120		7/20/10 Tue	12	259	218	2,371
2006	9/11/06	9/14/06	Clear		**Total**	**5,722**		**9/11/06 Mon**	**16**	**549**	**528**	**5,321**
					NB	2,749		9/11/06 Mon	14	243	212	2,557
					SB	2,971		9/11/06 Mon	16	329	316	2,763
2004	8/10/04	8/12/04	Clear		**Total**	**6,980**		**8/11/04 Wed**	**16**	**618**	**606**	**5,444**
					NB	3,339		8/12/04 Thu	11	280	244	2,604
					SB	3,641		8/11/04 Wed	16	385	362	2,840

Brewster Orleans

Rt 6 @ Brew/Orle TL

Site Code 7141

2014	8/4/14	8/7/14			**Total**	**19,366**		**8/6/14 Wed**	**11**	**1,469**	**1,324**	**14,718** ❄
					EB	7,914				770	495	6,015 ❄
					WB	11,448				699	829	8,700 ❄
2012	7/16/12	7/20/12			**Total**	**23,507**		**7/20/12 Fri**	**15**	**1,917**	**1,779**	**17,865** ❄
					EB	11,995				901	770	9,116 ❄
					WB	11,507				1,016	1,009	8,745 ❄
2008	7/14/08	7/17/08			**Total**	**18,317**		**7/16/08 Wed**	**16**	**1,317**	**1,274**	**14,287** ❄
					EB	9,633		7/17/08 Thu	10	745	609	7,514 ❄
					WB	8,676		7/16/08 Wed	16	711	664	6,767 ❄
2007	7/16/07	7/18/07	Overcast		**Total**	**23,404**					**1,698**	**18,255** ❄
					EB	12,105		7/16/07 Mon	11	1,038	792	9,442 ❄
					WB	11,300		7/16/07 Mon	16	1,128	906	8,814 ❄
2006	7/10/06	7/13/06			**Total**	**20,998**					**1,587**	**16,378** ❄
					EB	12,148		7/10/06 Mon	11	995	739	9,475 ❄
					WB	8,849		7/12/06 Wed	16	910	848	6,902 ❄
2005	7/25/05	7/28/05			**Total**	**27,400**					**2,160**	**21,098** ❄
					EB	13,262		7/27/05 Wed	11	1,216	872	10,212 ❄
					WB	14,138		7/25/05 Mon	16	1,324	1,288	10,886 ❄
2004	8/17/04	8/19/04			**Total**	**25,628**					**1,953**	**19,990** ❄
					EB	12,347		8/19/04 Thu	11	1,207	758	9,631 ❄
					WB	13,281		8/19/04 Thu	16	1,231	1,195	10,359 ❄

Orleans 2004-2014 Traffic Counts

Year	Begin Date	End Date	Weather	% Trucks	Dir.	Axle Adj. ADT	*Speed MPH*	PEAK HOUR DATA [Date&Day	Hour	Vol]	Four~ Five	AADT
Orleans												
Rt 6 W of Orle/East Rotary											Site Code 7148	
2013	7/15/13	7/19/13			**Total**	**20,518**		**7/18/13 Thu**	**15**	**1,435**	**1,374**	**15,594** ❄
					EB	9,536				670	625	7,247 ❄
					WB	10,974				765	749	8,340 ❄
2012	7/16/12	7/20/12			**Total**	**17,536**		**7/16/12 Mon**	**11**	**1,341**	**1,255**	**13,327** ❄
					EB	8,277				678	540	6,291 ❄
					WB	9,251				662	714	7,031 ❄
2011	7/11/11	7/15/11			**Total**	**18,374**					**1,372**	**13,964** ❄
					EB	8,351					537	6,347 ❄
					WB	10,023					835	7,617 ❄
2010	7/12/10	7/16/10			**Total**	**16,225**					**1,143**	**12,331** ❄
					EB	7,437		7/16/10 Fri	11	643	500	5,652 ❄
					WB	8,788		7/16/10 Fri	16	649	643	6,679 ❄
2009	7/6/09	7/8/09			**Total**	**17,789**					**1,450**	**13,698** ❄
					EB	7,693		7/8/09 Wed	11	676	527	5,924 ❄
					WB	10,095		7/7/09 Tue	16	963	923	7,773 ❄
2008	7/14/08	7/17/08			**Total**	**16,483**		**7/16/08 Wed**	**16**	**1,262**	**1,192**	**12,857** ❄
					EB	7,866		7/16/08 Wed	11	679	503	6,135 ❄
					WB	8,615		7/16/08 Wed	16	767	689	6,720 ❄
2007	8/13/07	8/16/07			**Total**	**20,033**					**1,463**	**15,826** ❄
					EB	9,346		8/16/07 Thu	11	1,084	551	7,383 ❄
					WB	10,687		8/15/07 Wed	16	983	912	8,443 ❄
2006	7/10/06	7/13/06			**Total**	**18,236**					**1,453**	**14,224** ❄
					EB	8,658		7/11/06 Tue	11	837	575	6,753 ❄
					WB	9,578		7/11/06 Tue	16	923	878	7,471 ❄
Orleans												
Rt 6A W of Rt 28											Site Code 20631	
2014	8/18/14	8/20/14	Clear		**Total**	**12,449**		**8/19/14 Tue**	**12**	**1,054**	**976**	**9,461**
					EB	5,963				708	414	4,532
					WB	6,484				346	563	4,928
2008	7/22/08	7/24/08	Overcast		**Total**	**13,206**		**7/23/08 Wed**	**14**	**1,189**	**912**	**10,301**
					EB	6,876		7/22/08 Tue	14	619	518	5,363
					WB	6,333		7/23/08 Wed	14	604	394	4,940
Orleans												
Rt 6A E of Bakers Pond Rd											Site Code 20628	
2013	7/15/13	7/18/13			**Total**	**22,731**		**7/16/13 Tue**	**16**	**1,913**	**1,819**	**17,276** ❄
					EB	12,601				982	926	9,577 ❄
					WB	10,123				931	893	7,693 ❄
Brewster Orleans												
Rt 6A @ Brew/Orle TL											Site Code 20584	
2014	8/19/14	8/21/14	Clear		**Total**	**16,908**		**8/20/14 Wed**	**17**	**1,348**	**1,378**	**12,850**
					EB	8,600				613	623	6,536
					WB	8,306				735	755	6,313

Orleans 2004-2014 Traffic Counts

Year	Begin Date	End Date	Weather	% Trucks	Dir.	Axle Adj. ADT	*Speed MPH*	PEAK HOUR DATA [Date&Day	Hour	Vol]	Four~ Five	AADT
2012	8/1/12	8/3/12	Clear	**7.0%**	**Total**	**18,048**		**8/2/12 Thu**	**17**	**1,523**	**1,428**	**13,716**
					EB	9,090	*38*			694	626	6,908
					WB	8,955	*40*			829	802	6,806
2011	8/3/11	8/5/11	Clear		**Total**	**19,249**		**8/4/11 Thu**	**16**	**1,584**	**1,588**	**14,629**
					EB	9,849				721	726	7,485
					WB	9,397				862	860	7,142
2010	7/20/10	7/22/10	Clear		**Total**	**19,061**		**7/21/10 Wed**	**17**	**1,650**	**1,593**	**14,486**
					EB	9,722		7/21/10 Wed	12	852	762	7,389
					WB	9,339		7/20/10 Tue	17	931	830	7,098
2009	8/12/09	8/14/09	Overcast		**Total**	**19,226**		**8/12/09 Wed**	**16**	**1,651**	**1,616**	**14,612**
					EB	9,793		8/12/09 Wed	11	880	749	7,443
					WB	9,427		8/12/09 Wed	16	908	866	7,165
2008	6/17/08	6/19/08	Clear		**Total**	**15,721**		**6/18/08 Wed**	**16**	**1,379**	**1,325**	**13,992**
					EB	8,425		6/18/08 Wed	16	805	712	7,498
					WB	7,295		6/17/08 Tue	15	662	613	6,493
2007	8/7/07	8/9/07	Overcast		**Total**	**19,965**		**8/7/07 Tue**	**16**	**1,607**	**1,604**	**15,772**
					EB	10,186		8/8/07 Wed	11	872	743	8,047
					WB	9,778		8/7/07 Tue	16	881	861	7,725
2006	9/11/06	9/14/06	Clear		**Total**	**13,929**		**9/11/06 Mon**	**16**	**1,299**	**1,254**	**12,954**
					EB	7,009		9/12/06 Tue	15	594	541	6,518
					WB	6,921		9/12/06 Tue	16	728	714	6,437
2005	8/31/05	9/2/05	Clear		**Total**	**14,615**		**9/2/05 Fri**	**12**	**1,200**	**1,160**	**12,496**
					EB	7,403		9/2/05 Fri	10	630	516	6,330
					WB	7,211		8/31/05 Wed	16	674	643	6,165
2004	8/9/04	8/11/04	Clear		**Total**	**20,442**		**8/10/04 Tue**	**17**	**1,670**	**1,608**	**15,945**
					EB	10,364		8/11/04 Wed	11	912	741	8,084
					WB	10,077		8/10/04 Tue	17	896	867	7,860

Orleans

Rt 6A E of Brewster Cross Rd

Site Code 20630

2013	7/22/13	7/24/13	Clear		**Total**	**14,867**		**7/23/13 Tue**	**12**	**1,241**	**1,137**	**11,299**
					EB	7,139				590	515	5,426
					WB	7,725				651	621	5,871

Orleans

Rt 6A N of Cove Rd

Site Code 20122

2011	6/22/11	6/24/11	Overcast		**Total**	**13,266**		**6/22/11 Wed**	**13**	**1,211**	**1,131**	**11,807**
					NB	6,792				582	576	6,045
					SB	6,472				629	555	5,760
2010	11/3/10	11/5/10	Rain		**Total**	**9,449**		**11/5/10 Fri**	**12**	**960**	**842**	**10,205**
					NB	4,945		11/5/10 Fri	12	499	425	5,341
					SB	4,504		11/5/10 Fri	12	462	418	4,864

Orleans 2004-2014 Traffic Counts

Year	Begin Date	End Date	Weather	% Trucks	Dir.	Axle Adj. ADT	*Speed MPH*	PEAK HOUR DATA [Date&Day	Hour	Vol]	Four~ Five	AADT
Orleans												
Rt 6A S of Main St											Site Code 20128	
2011	6/22/11	6/24/11	Overcast		**Total**	**13,253**		**6/22/11 Wed**	**13**	**1,147**	**1,102**	**11,795**
					NB	6,370				551	501	5,669
					SB	6,885				596	601	6,128
2010	11/3/10	11/5/10	Rain		**Total**	**10,059**		**11/5/10 Fri**	**16**	**966**	**869**	**10,864**
					NB	4,817		11/5/10 Fri	11	460	382	5,202
					SB	5,241		11/5/10 Fri	16	559	486	5,660
Orleans												
Rt 6A W of West Rd											Site Code 20632	
2010	7/12/10	7/14/10			**Total**	**25,008**					**2,059**	**19,006** ❄
					EB	12,732		7/12/10 Mon	11	1,116	927	9,676 ❄
					WB	12,275		7/12/10 Mon	16	1,141	1,132	9,329 ❄
2008	8/20/08	8/22/08	Clear		**Total**	**25,619**		**8/20/08 Wed**	**16**	**2,040**	**1,969**	**19,470**
					EB	13,128		8/21/08 Thu	11	1,111	910	9,977
					WB	12,493		8/20/08 Wed	16	1,105	1,060	9,495
Orleans												
Rt 6A/28 E of Rt 28											Site Code 20633	
2014	8/4/14	8/7/14			**Total**	**23,197**		**8/6/14 Wed**	**13**	**2,008**	**1,815**	**17,630** ❄
					EB	12,097				1,044	970	9,194 ❄
					WB	11,094				964	845	8,431 ❄
2012	7/10/12	7/12/12	Clear	**15.1%**	**Total**	**21,417**		**7/11/12 Wed**	**17**	**1,649**	**1,628**	**16,277**
					EB	11,038	*38*			861	841	8,389
					WB	10,384	*35*			788	786	7,892
Orleans												
Rt 6A/28 S of Orle/East Rot											Site Code 7171	
2010	7/21/10	7/23/10	Clear		**Total**	**23,654**		**7/21/10 Wed**	**11**	**2,025**	**1,837**	**17,977**
					NB	12,335		7/21/10 Wed	11	1,115	993	9,375
					SB	11,317		7/21/10 Wed	12	946	845	8,601
2009	7/6/09	7/8/09			**Total**	**22,635**		**7/7/09 Tue**	**14**	**1,928**	**1,691**	**17,429** ❄
					NB	11,476		7/7/09 Tue	15	1,013	872	8,837 ❄
					SB	11,152		7/7/09 Tue	14	961	819	8,587 ❄
2008	7/15/08	7/17/08	Clear		**Total**	**25,020**		**7/15/08 Tue**	**11**	**1,969**	**1,872**	**19,516**
					NB	11,770		7/16/08 Wed	17	908	852	9,181
					SB	13,250		7/15/08 Tue	16	1,090	1,020	10,335
2007	6/26/07	6/28/07	Clear		**Total**	**21,516**		**6/28/07 Thu**	**12**	**1,965**	**1,647**	**18,504**
					NB	10,869		6/28/07 Thu	12	993	849	9,347
					SB	10,644		6/28/07 Thu	12	972	798	9,154
2006	7/10/06	7/13/06			**Total**	**23,787**					**1,925**	**18,554** ❄
					NB	11,714		7/12/06 Wed	12	991	915	9,137 ❄
					SB	12,074		7/12/06 Wed	16	1,059	1,011	9,418 ❄
2005	6/27/05	6/29/05	Clear		**Total**	**23,261**		**6/29/05 Wed**	**12**	**2,029**	**1,915**	**19,772**
					NB	11,218		6/28/05 Tue	12	986	926	9,535
					SB	12,041		6/27/05 Mon	11	1,075	989	10,235

Orleans 2004-2014 Traffic Counts

Year	Begin Date	End Date	Weather	% Trucks	Dir.	Axle Adj. ADT	*Speed MPH*	PEAK HOUR DATA [Date&Day	Hour	Vol]	Four~ Five	AADT
2004	8/16/04	8/18/04	Mixed		**Total**	**25,760**		**8/16/04 Mon**	**13**	**2,383**	**2,036**	**20,093**
					NB	13,625		8/16/04 Mon	15	1,339	1,141	10,628
					SB	12,125		8/16/04 Mon	13	1,172	896	9,458

Orleans
Barley Neck Rd S of Pochet Rd
Site Code 21240

2010	7/19/10	7/21/10	Rain		**Total**	**2,581**		**7/21/10 Wed**	**10**	**235**	**159**	**1,962**
					NB	1,316		7/20/10 Tue	8	125	73	1,000
					SB	1,263		7/21/10 Wed	11	116	86	960

Orleans
Beach Rd E of Brickhill Rd
Site Code 21177

2009	6/29/09	6/30/09	Mixed	**3.9%**	**Total**	**4,791**		**6/30/09 Tue**	**15**	**514**	**438**	**4,216**
					EB	2,352	*36*	6/30/09 Tue	13	261	230	2,070
					WB	2,441	*39*	6/30/09 Tue	15	321	208	2,148

Orleans
Beach Rd W of Mill Ln
Site Code 20598

2011	8/3/11	8/5/11	Clear		**Total**	**7,526**		**8/4/11 Thu**	**15**	**640**	**610**	**5,720**
					EB	3,817				245	266	2,901
					WB	3,709				395	344	2,819

Orleans
Beach Rd E of Nauset Rd
Site Code 20599

2011	8/3/11	8/5/11	Clear		**Total**	**4,190**		**8/4/11 Thu**	**16**	**408**	**391**	**3,184**
					EB	2,151				131	139	1,635
					WB	2,039				276	253	1,550
2007	6/26/07	6/28/07	Clear	**3.3%**	**Total**	**2,565**		**6/27/07 Wed**	**17**	**293**	**280**	**2,206**
					EB	1,225		6/27/07 Wed	11	157	110	1,054
					WB	1,338		6/27/07 Wed	17	192	171	1,151
2005	6/27/05	6/29/05	Clear		**Total**	**2,194**		**6/27/05 Mon**	**15**	**288**	**205**	**1,865**
					EB	1,080		6/27/05 Mon	12	152	88	918
					WB	1,109		6/27/05 Mon	15	189	117	943

Orleans
Brewster Cross Rd E of Rt 6A
Site Code 20600

2012	7/9/12	7/11/12	Clear	**3.0%**	**Total**	**2,294**		**7/10/12 Tue**	**11**	**224**	**178**	**1,743**
					EB	1,561	*30*			164	120	1,186
					WB	728	*29*			60	58	553
2011	6/20/11	6/22/11	Clear		**Total**	**2,134**		**6/22/11 Wed**	**12**	**199**	**198**	**1,899**
					EB	1,493				152	133	1,329
					WB	640				47	65	570

Orleans
Canal Rd E of Jones Rd
Site Code 20602

2011	6/22/11	6/24/11	Overcast		**Total**	**993**		**6/23/11 Thu**	**12**	**111**	**71**	**884**
					EB	469				52	38	417
					WB	521				59	33	464

Orleans 2004-2014 Traffic Counts

Year	Begin Date	End Date	Weather	% Trucks	Dir.	Axle Adj. ADT	*Speed MPH*	PEAK HOUR DATA [Date&Day	Hour	Vol]	Four~ Five	AADT
2010	7/21/10	7/23/10	Clear		**Total**	**1,363**		**7/21/10 Wed**	**12**	**154**	**92**	**1,036**
					EB	660		7/21/10 Wed	13	72	47	502
					WB	700		7/21/10 Wed	12	86	45	532
2007	7/17/07	7/19/07	Clear	**3.4%**	**Total**	**1,387**		**7/18/07 Wed**	**13**	**205**	**80**	**1,082**
					EB	670		7/18/07 Wed	12	96	40	523
					WB	713		7/18/07 Wed	13	118	41	556

Orleans

Canal Rd (N end) W of Rt 6A/28

Site Code 21165

2008	8/20/08	8/22/08	Clear		**Total**	**4,523**		**8/22/08 Fri**	**12**	**459**	**291**	**3,437**
					EB	2,178		8/22/08 Fri	12	199	145	1,655
					WB	2,343		8/22/08 Fri	12	260	146	1,781

Orleans

Cove Rd W of Rt 28

Site Code 20604

2011	6/22/11	6/24/11	Overcast		**Total**	**1,995**		**6/23/11 Thu**	**13**	**238**	**176**	**1,776**
					EB	1,223				154	113	1,088
					WB	774				83	63	689

Orleans

Eldredge Parkway E of Rt 6A

Site Code 20607

2012	7/9/12	7/11/12	Clear		**Total**	**12,741**		**7/10/12 Tue**	**12**	**1,019**	**988**	**9,683**
					EB	6,663				563	534	5,064
					WB	6,079				457	453	4,620
2008	8/20/08	8/22/08	Clear		**Total**	**14,028**		**8/22/08 Fri**	**10**	**1,163**	**1,107**	**10,661**
					EB	6,032		8/20/08 Wed	12	539	462	4,584
					WB	7,997		8/22/08 Fri	11	692	644	6,078

Orleans

Eldredge Parkway E of Lots Hollow Rd

Site Code 20606

2011	6/20/11	6/22/11	Clear		**Total**	**7,084**		**6/21/11 Tue**	**15**	**667**	**592**	**6,305**
					EB	3,466				326	282	3,085
					WB	3,619				341	310	3,221
2007	8/7/07	8/9/07	Overcast	**3.6%**	**Total**	**10,129**		**8/9/07 Thu**	**12**	**914**	**762**	**8,002**
					EB	4,947		8/9/07 Thu	11	509	378	3,908
					WB	5,184		8/8/07 Wed	12	456	384	4,095
2005	6/27/05	6/29/05	Clear		**Total**	**9,144**		**6/27/05 Mon**	**15**	**831**	**745**	**7,772**
					EB	4,301		6/27/05 Mon	11	374	352	3,656
					WB	4,843		6/27/05 Mon	15	472	393	4,117

Orleans

Locust Rd N of Main St

Site Code 20793

2010	7/21/10	7/23/10	Clear		**Total**	**1,784**		**7/22/10 Thu**	**13**	**180**	**145**	**1,356**
					NB	844		7/22/10 Thu	13	88	69	641
					SB	943		7/21/10 Wed	13	98	76	717

Orleans 2004-2014 Traffic Counts

Year	Begin Date	End Date	Weather	% Trucks	Dir.	Axle Adj. ADT	*Speed MPH*	PEAK HOUR DATA [Date&Day	Hour	Vol]	Four~ Five	AADT
Orleans												
Lots Hollow Rd S of Eldredge Parkway											Site Code 20609	
2012	7/9/12	7/11/12	Clear		**Total**	**5,315**		**7/10/12 Tue**	**10**	**528**	**369**	**4,039**
					NB	2,607				258	196	1,981
					SB	2,710				270	174	2,060
2008	8/20/08	8/22/08	Clear		**Total**	**5,200**		**8/22/08 Fri**	**10**	**502**	**410**	**3,952**
					NB	2,474		8/22/08 Fri	10	247	190	1,880
					SB	2,722		8/22/08 Fri	10	255	220	2,069
2005	8/3/05	8/5/05	Clear		**Total**	**5,756**		**8/5/05 Fri**	**9**	**556**	**376**	**4,490**
					NB	2,701		8/5/05 Fri	9	275	160	2,107
					SB	3,054		8/5/05 Fri	11	292	217	2,382
Orleans												
Main St W of Rt 28											Site Code 20611	
2012	7/10/12	7/11/12	Clear	**6.6%**	**Total**	**10,741**		**7/11/12 Wed**	**12**	**886**	**856**	**8,163**
					EB	5,257	*20*			451	405	3,995
					WB	5,482	*21*			435	450	4,166
Orleans												
Main St E of Rt 6A											Site Code 20612	
2012	7/18/12	7/20/12	Mixed		**Total**	**10,115**		**7/19/12 Thu**	**11**	**893**	**831**	**7,687**
					EB	4,442				403	339	3,376
					WB	5,673				490	492	4,311
2011	6/22/11	6/24/11	Overcast		**Total**	**9,157**		**6/22/11 Wed**	**13**	**915**	**764**	**8,150**
					EB	4,532				480	398	4,033
					WB	4,624				435	366	4,115
2010	11/3/10	11/4/10	Clear		**Total**	**6,129**		**11/3/10 Wed**	**11**	**630**	**506**	**6,619**
					EB	2,721		11/4/10 Thu	11	271	220	2,939
					WB	3,408		11/4/10 Thu	11	359	286	3,681
2010	7/21/10	7/23/10	Clear		**Total**	**11,121**		**7/23/10 Fri**	**11**	**1,009**	**947**	**8,452**
					EB	5,028		7/21/10 Wed	13	441	423	3,821
					WB	6,091		7/23/10 Fri	11	578	523	4,629
2007	6/26/07	6/28/07	Clear	**3.0%**	**Total**	**9,709**		**6/27/07 Wed**	**12**	**846**	**774**	**8,350**
					EB	4,484		6/27/07 Wed	11	389	359	3,856
					WB	5,226		6/27/07 Wed	12	460	415	4,494
2004	8/11/04	8/13/04	Mixed		**Total**	**10,416**		**8/12/04 Thu**	**16**	**897**	**864**	**8,124**
					EB	4,959		8/12/04 Thu	11	418	396	3,868
					WB	5,458		8/12/04 Thu	16	493	468	4,257
Orleans												
Main St W of Rt 6A											Site Code 20613	
2012	7/18/12	7/20/12	Mixed		**Total**	**10,270**		**7/19/12 Thu**	**10**	**891**	**811**	**7,805**
2011	6/22/11	6/24/11	Overcast		**Total**	**9,460**		**6/23/11 Thu**	**14**	**907**	**796**	**8,419**
					EB	4,909				434	421	4,369
					WB	4,552				473	374	4,051

Orleans 2004-2014 Traffic Counts

Year	Begin Date	End Date	Weather	% Trucks	Dir.	Axle Adj. ADT	*Speed MPH*	PEAK HOUR DATA [Date&Day	Hour	Vol]	Four~ Five	AADT
2010	11/8/10	11/9/10	Rain		**Total**	**6,606**		**11/8/10 Mon**	**14**	**654**	**586**	**7,134**
					EB	3,532		11/8/10 Mon	13	353	307	3,815
					WB	3,077		11/8/10 Mon	14	320	279	3,323
2004	8/11/04	8/13/04	Mixed		**Total**	**11,545**		**8/12/04 Thu**	**16**	**977**	**937**	**9,005**
					EB	6,324		8/13/04 Fri	13	547	499	4,933
					WB	5,221		8/12/04 Thu	16	477	438	4,072

Orleans
Main St W of Great Oak Rd
Site Code 21166

2008	8/20/08	8/22/08	Clear		**Total**	**13,802**		**8/22/08 Fri**	**11**	**1,201**	**1,109**	**10,490**
					EB	7,026		8/22/08 Fri	11	697	496	5,340
					WB	6,769		8/21/08 Thu	16	653	613	5,144

Orleans
Main St E of Locust Rd
Site Code 20610

2012	8/7/12	8/9/12	Clear		**Total**	**6,898**		**8/8/12 Wed**	**13**	**564**	**539**	**5,242**
					EB	3,467				274	286	2,635
					WB	3,433				290	253	2,609
2010	7/21/10	7/23/10	Clear		**Total**	**6,749**		**7/23/10 Fri**	**12**	**611**	**528**	**5,129**
					EB	3,406		7/23/10 Fri	12	304	265	2,589
					WB	3,345		7/23/10 Fri	12	307	264	2,542
2009	7/13/09	7/15/09	Clear		**Total**	**6,847**		**7/13/09 Mon**	**12**	**607**	**535**	**5,272**
					EB	3,483		7/15/09 Wed	11	303	267	2,682
					WB	3,366		7/13/09 Mon	12	306	269	2,592

Orleans
Main St W of Locust Rd
Site Code 21238

2010	7/21/10	7/23/10	Clear		**Total**	**5,084**		**7/23/10 Fri**	**12**	**475**	**374**	**3,864**
					EB	2,550		7/23/10 Fri	12	239	191	1,938
					WB	2,534		7/23/10 Fri	12	236	183	1,926

Orleans
Monument Rd E of Rt 28
Site Code 20730

2014	8/18/14	8/20/14	Clear		**Total**	**3,055**		**8/19/14 Tue**	**16**	**261**	**262**	**2,322**
					EB	1,518				117	116	1,154
					WB	1,532				144	147	1,164
2004	8/11/04	8/13/04	Mixed		**Total**	**2,886**		**8/12/04 Thu**	**15**	**261**	**246**	**2,251**
					EB	1,510		8/12/04 Thu	10	146	115	1,178
					WB	1,373		8/12/04 Thu	16	149	131	1,071

Orleans
Monument Rd E of Pilgrim Lake Terrace
Site Code 21175

2009	6/24/09	6/26/09	Mixed	**4.8%**	**Total**	**2,203**		**6/24/09 Wed**	**16**	**192**	**188**	**1,939**
					EB	1,120	*40*	6/25/09 Thu	16	104	96	986
					WB	1,080	*41*	6/24/09 Wed	16	105	93	950

Orleans 2004-2014 Traffic Counts

Year	Begin Date	End Date	Weather	% Trucks	Dir.	Axle Adj. ADT	Speed MPH	PEAK HOUR DATA [Date&Day	Hour	Vol]	Four~ Five	AADT
Orleans												
Monument Rd N of Pond Rd											Site Code 21176	
2009	6/22/09	6/26/09	Mixed	**7.7%**	**Total**	**3,340**		**6/26/09 Fri**	**11**	**327**	**262**	**2,939**
					NB	1,259	*35*	6/23/09 Tue	11	144	106	1,108
					SB	2,082	*34*	6/26/09 Fri	9	298	157	1,832
Orleans												
Old Colony Wa E of Old Tote Rd											Site Code 20616	
2012	7/18/12	7/20/12	Clear		**Total**	**4,424**		**7/19/12 Thu**	**12**	**424**	**367**	**3,362**
					EB	2,009				192	157	1,527
					WB	2,413				232	210	1,834
2009	6/22/09	6/26/09	Mixed	**5.1%**	**Total**	**4,428**		**6/25/09 Thu**	**16**	**441**	**370**	**3,897**
					EB	2,080	*40*	6/25/09 Thu	16	221	170	1,830
					WB	2,347	*39*	6/26/09 Fri	13	238	200	2,065
2007	6/26/07	6/28/07	Clear	**5.2%**	**Total**	**4,396**		**6/28/07 Thu**	**11**	**408**	**340**	**3,781**
					EB	2,033		6/26/07 Tue	11	169	150	1,748
					WB	2,361		6/28/07 Thu	11	242	189	2,030
Orleans												
Old Colony Way W of Main St											Site Code 20909	
2014	8/18/14	8/20/14	Clear		**Total**	**4,190**		**8/19/14 Tue**	**11**	**384**	**323**	**3,184**
					EB	1,896				168	133	1,441
					WB	2,297				217	190	1,746
2004	8/11/04	8/13/04	Mixed		**Total**	**6,539**		**8/13/04 Fri**	**12**	**685**	**507**	**5,100**
					EB	3,337		8/13/04 Fri	12	341	232	2,603
					WB	3,206		8/13/04 Fri	12	345	276	2,501
Orleans												
Pochet Rd E of Barley Neck Rd											Site Code 21239	
2010	7/19/10	7/21/10	Rain		**Total**	**1,552**		**7/21/10 Wed**	**12**	**134**	**108**	**1,180**
					EB	772		7/20/10 Tue	9	74	53	587
					WB	780		7/21/10 Wed	13	73	55	593
Orleans												
Pond Rd E of Rt 28											Site Code 20617	
2013	7/22/13	7/24/13	Clear		**Total**	**1,261**		**7/23/13 Tue**	**13**	**123**	**98**	**958**
					EB	572				53	47	435
					WB	692				71	51	526
2008	7/22/08	7/24/08	Overcast		**Total**	**1,248**		**7/24/08 Thu**	**11**	**150**	**105**	**973**
					EB	579		7/24/08 Thu	8	67	53	452
					WB	663		7/24/08 Thu	14	101	51	517
Orleans												
Quanset Rd E of Rt 28											Site Code 20618	
2010	7/19/10	7/21/10	Clear		**Total**	**2,096**		**7/20/10 Tue**	**10**	**178**	**155**	**1,593**
					EB	1,054		7/19/10 Mon	14	98	74	801
					WB	1,040		7/20/10 Tue	10	110	81	790

Orleans 2004-2014 Traffic Counts

Year	Begin Date	End Date	Weather	% Trucks	Dir.	Axle Adj. ADT	*Speed MPH*	PEAK HOUR DATA [Date&Day	Hour	Vol]	Four~ Five	AADT
Orleans												
Rock Harbor Rd W of Bridge St											Site Code 21086	
2005	8/3/05	8/5/05	Clear		**Total**	**3,570**		**8/5/05 Fri**	**12**	**241**	**299**	**2,785**
					EB	1,839		8/5/05 Fri	12	188	152	1,434
					WB	1,734		8/5/05 Fri	10	175	147	1,353
Orleans												
Rock Harbor Rd S of Defiance Ln											Site Code 20619	
2013	7/22/13	7/24/13	Clear		**Total**	**4,413**		**7/23/13 Tue**	**12**	**439**	**382**	**3,354**
					NB	2,243				235	190	1,705
					SB	2,170				204	191	1,649
2005	8/3/05	8/5/05	Clear		**Total**	**5,520**		**8/5/05 Fri**	**11**	**477**	**457**	**4,306**
					NB	2,811		8/4/05 Thu	12	251	241	2,193
					SB	2,708		8/5/05 Fri	11	230	218	2,112
Orleans Eastham												
Rock Harbor Rd @ ORL / EAS TL											Site Code 21216	
2009	9/1/09	9/3/09	Clear		**Total**	**3,707**		**9/2/09 Wed**	**12**	**361**	**280**	**3,448**
					EB	1,925		9/2/09 Wed	12	206	138	1,790
					WB	1,783		9/3/09 Thu	12	173	141	1,658
Orleans												
Rock Harbor Rd W of Skaket Beach Rd											Site Code 20620	
2013	7/22/13	7/24/13	Clear		**Total**	**4,626**		**7/23/13 Tue**	**11**	**465**	**394**	**3,516**
					EB	2,228				214	194	1,693
					WB	2,399				251	200	1,823
2007	6/26/07	6/28/07	Clear	**21.9%**	**Total**	**4,520**		**6/28/07 Thu**	**12**	**418**	**341**	**3,887**
					EB	2,332		6/28/07 Thu	12	223	178	2,006
					WB	2,191		6/28/07 Thu	12	195	162	1,884
Orleans												
Tonset Rd E of Rt 28											Site Code 20634	
2014	8/18/14	8/20/14	Clear		**Total**	**5,938**		**8/19/14 Tue**	**11**	**493**	**471**	**4,513**
					EB	3,099				289	220	2,355
					WB	2,839				204	251	2,158
Orleans												
Tonset Rd Btwn Gibson Rd and Ruggles Rd											Site Code 21173	
2009	6/22/09	6/26/09	Mixed	**4.6%**	**Total**	**1,582**		**6/26/09 Fri**	**10**	**184**	**133**	**1,392**
					NB	809	*35*	6/26/09 Fri	16	106	71	712
					SB	772	*35*	6/26/09 Fri	12	89	62	679
Orleans												
Tonset Rd N of Main St											Site Code 20736	
2014	8/18/14	8/20/14	Clear		**Total**	**4,550**		**8/19/14 Tue**	**17**	**354**	**351**	**3,458**
					NB	2,211				203	182	1,680
					SB	2,333				151	168	1,773

Orleans 2004-2014 Traffic Counts

Year	Begin Date	End Date	Weather	% Trucks	Dir.	Axle Adj. ADT	*Speed MPH*	PEAK HOUR DATA [Date&Day	Hour	Vol]	Four~ Five	AADT
2008	8/25/08	8/28/08	Clear		**Total**	**4,275**		**8/27/08 Wed**	**9**	**366**	**335**	**3,249**
					NB	2,079		8/25/08 Mon	16	194	180	1,580
					SB	2,194		8/27/08 Wed	9	224	153	1,667
2005	8/10/05	8/12/05	Clear		**Total**	**5,484**		**8/12/05 Fri**	**9**	**485**	**416**	**4,278**
					NB	2,615		8/11/05 Thu	16	214	198	2,040
					SB	2,872		8/12/05 Fri	9	277	218	2,240

Orleans

Tonset Rd Btwn Meetinghouse Rd and

Site Code 21174

2009	6/23/09	6/26/09	Mixed	**6.1%**	**Total**	**2,590**		**6/26/09 Fri**	**10**	**250**	**207**	**2,279**
					NB	1,291	*44*	6/26/09 Fri	16	135	108	1,136
					SB	1,299	*40*	6/26/09 Fri	11	136	99	1,143

Orleans

West Rd Btwn Old Colony Rd & Rt 6A

Site Code 20636

2014	8/18/14	8/20/14	Clear		**Total**	**8,128**		**8/19/14 Tue**	**12**	**682**	**710**	**6,177**
					NB	3,870				347	288	2,941
					SB	4,255				335	421	3,234
2010	7/19/10	7/21/10	Clear		**Total**	**7,355**		**7/19/10 Mon**	**13**	**699**	**568**	**5,590**
					NB	3,397		7/20/10 Tue	12	338	240	2,582
					SB	3,956		7/19/10 Mon	13	411	328	3,007
2008	8/20/08	8/22/08	Clear		**Total**	**9,234**		**8/21/08 Thu**	**10**	**784**	**730**	**7,018**
					NB	4,548		8/21/08 Thu	10	469	324	3,456
					SB	4,684		8/20/08 Wed	13	421	406	3,560
2004	8/11/04	8/13/04	Mixed		**Total**	**9,417**		**8/13/04 Fri**	**11**	**901**	**747**	**7,345**
					NB	4,694		8/13/04 Fri	12	442	358	3,661
					SB	4,717		8/13/04 Fri	14	463	388	3,679

CAPE COD COMMISSION

3225 MAIN STREET • P.O. BOX 226 • BARNSTABLE, MASSACHUSETTS 02630
(508) 362-3828 • Fax (508) 362-3136 • www.capecodcommission.org

Eastham

12

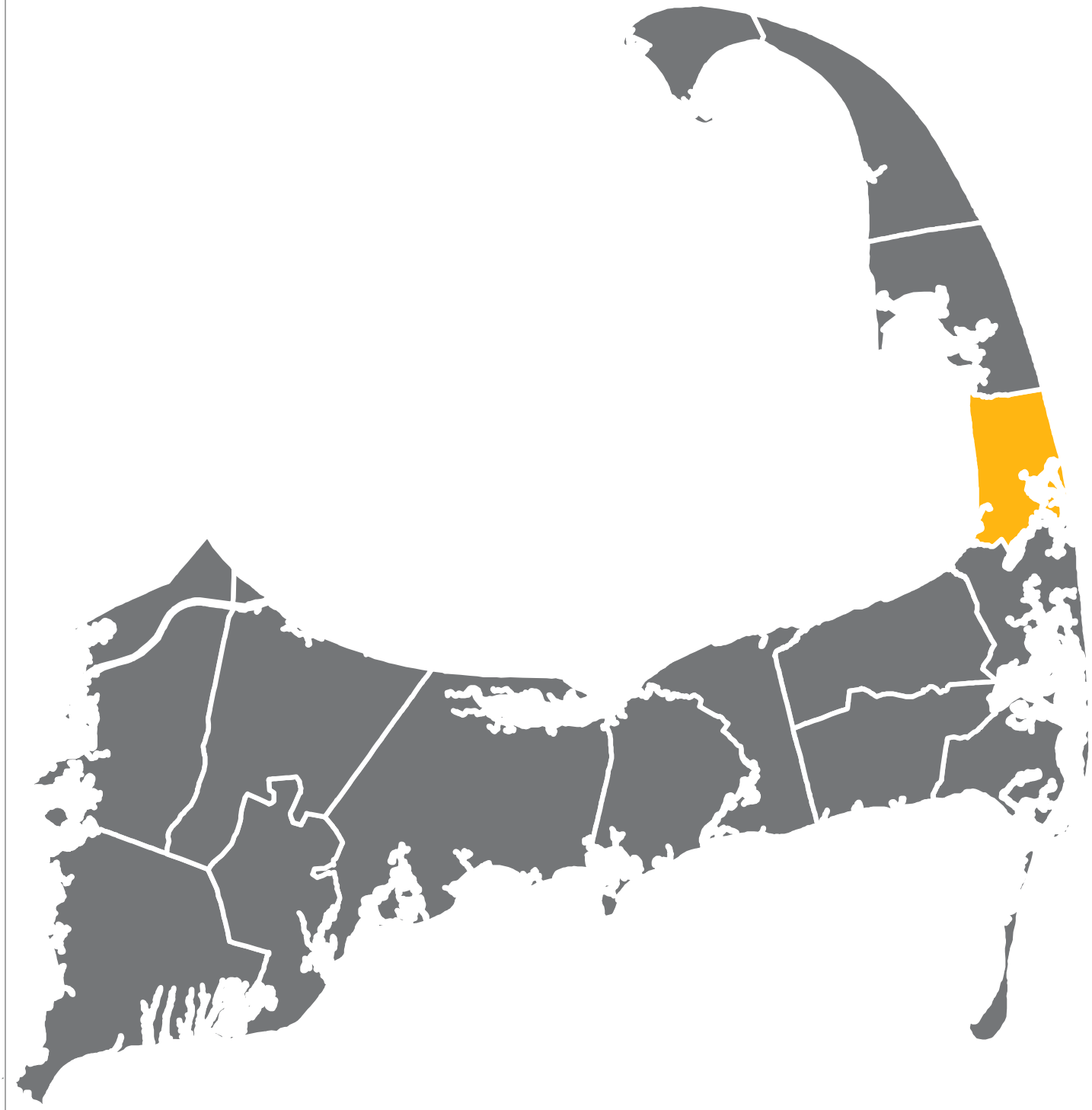

Previous Section
Orleans 11

Next Section
Wellfleet 13

Eastham 2004-2014 Traffic Counts

Year	Begin Date	End Date	Weather	% Trucks	Dir.	Axle Adj. ADT	*Speed MPH*	PEAK HOUR DATA [Date&Day	Hour	Vol]	Four~ Five	AADT
Eastham												
Rt 6 N of Brackett Rd											Site Code 21155	
2008	7/15/08	7/17/08	Clear		**Total**	**25,474**		**7/16/08 Wed**	**11**	**2,052**	**1,878**	**19,870**
					NB	12,795		7/16/08 Wed	11	1,197	823	9,980
					SB	12,675		7/16/08 Wed	16	1,064	1,055	9,887
Eastham												
Rt 6 S of Brackett Rd											Site Code 21156	
2008	7/15/08	7/17/08	Clear		**Total**	**26,102**		**7/17/08 Thu**	**11**	**2,015**	**1,923**	**20,360**
					NB	13,077		7/16/08 Wed	11	1,154	833	10,200
					SB	13,029		7/16/08 Wed	16	1,098	1,088	10,163
Eastham Wellfleet												
Rt 6 @ East/Well TL											Site Code 20651	
2012	7/16/12	7/19/12			**Total**	**23,428**		**7/18/12 Wed**	**11**	**2,372**	**1,757**	**17,805** ❄
					NB	11,589				1,577	722	8,808 ❄
					SB	11,827				795	1,034	8,989 ❄
2010	7/12/10	7/14/10			**Total**	**22,013**					**1,691**	**16,730** ❄
					NB	10,170		7/14/10 Wed	12	1,148	662	7,729 ❄
					SB	11,843		7/14/10 Wed	16	1,053	1,029	9,001 ❄
2009	7/6/09	7/8/09			**Total**	**20,431**					**1,599**	**15,732** ❄
					NB	10,491		7/6/09 Mon	11	1,030	698	8,078 ❄
					SB	9,940		7/7/09 Tue	16	970	901	7,654 ❄
2008	7/14/08	7/17/08			**Total**	**17,636**		**7/16/08 Wed**	**11**	**2,021**	**1,357**	**13,756** ❄
					NB	9,167		7/16/08 Wed	11	1,344	566	7,150 ❄
					SB	8,465		7/16/08 Wed	16	939	791	6,603 ❄
2006	7/10/06	7/13/06			**Total**	**20,488**					**1,625**	**15,981** ❄
					NB	11,269		7/11/06 Tue	12	1,119	760	8,790 ❄
					SB	9,219		7/11/06 Tue	16	986	865	7,191 ❄
2005	7/13/05	7/15/05	Clear		**Total**	**23,700**		**7/13/05 Wed**	**12**	**1,942**	**1,823**	**18,249**
					NB	11,959		7/13/05 Wed	12	1,121	792	9,208
					SB	11,744		7/13/05 Wed	16	1,084	1,031	9,043
2004	8/17/04	8/20/04	Mixed		**Total**	**25,822**		**8/17/04 Tue**	**17**	**2,017**	**1,887**	**20,141**
					NB	14,210		8/19/04 Thu	10	1,427	914	11,084
					SB	11,617		8/17/04 Tue	17	1,203	974	9,061
Eastham												
Rt 6 S of Hemenway Rd											Site Code 20653	
2012	7/16/12	7/19/12			**Total**	**31,060**		**7/18/12 Wed**	**16**	**2,603**	**2,408**	**23,606** ❄
					NB	15,914				1,273	1,126	12,095 ❄
					SB	15,138				1,330	1,282	11,505 ❄
Eastham												
Rt 6 N of Kingsbury Beach Rd											Site Code 20654	
2012	7/16/12	7/19/12			**Total**	**29,274**		**7/18/12 Wed**	**16**	**2,352**	**2,223**	**22,248** ❄
					NB	14,804				1,176	1,065	11,251 ❄
					SB	14,463				1,176	1,157	10,992 ❄

Eastham 2004-2014 Traffic Counts

Year	Begin Date	End Date	Weather	% Trucks	Dir.	Axle Adj. ADT	*Speed MPH*	PEAK HOUR DATA [Date&Day	Hour	Vol]	Four~ Five	AADT
2011	7/11/11	7/14/11			**Total**	**28,730**					**2,148**	**21,835** ❄
					NB	14,245					974	10,826 ❄
					SB	14,484					1,174	11,008 ❄
2010	7/12/10	7/14/10			**Total**	**24,817**					**1,933**	**18,861** ❄
					NB	13,161		7/14/10 Wed	12	1,226	962	10,002 ❄
					SB	11,656		7/14/10 Wed	16	1,003	971	8,859 ❄
2009	7/6/09	7/8/09			**Total**	**26,662**					**1,985**	**20,530** ❄
					NB	13,051		7/8/09 Wed	11	1,164	912	10,049 ❄
					SB	13,611		7/6/09 Mon	17	1,107	1,073	10,480 ❄
2008	7/14/08	7/17/08			**Total**	**24,593**		**7/16/08 Wed**	**16**	**2,060**	**1,887**	**19,183** ❄
					NB	12,542		7/17/08 Thu	11	1,191	882	9,783 ❄
					SB	12,047		7/16/08 Wed	16	1,099	1,004	9,397 ❄
2007	7/16/07	7/18/07	Overcast		**Total**	**27,620**					**2,036**	**21,544** ❄
					NB	12,885		7/18/07 Wed	12	1,270	904	10,050 ❄
					SB	14,734		7/18/07 Wed	12	1,344	1,132	11,493 ❄
2006	7/10/06	7/13/06			**Total**	**28,702**					**2,221**	**22,388** ❄
					NB	14,174		7/11/06 Tue	11	1,258	1,014	11,056 ❄
					SB	14,529		7/11/06 Tue	16	1,268	1,208	11,333 ❄
2005	7/25/05	7/28/05			**Total**	**31,594**					**2,397**	**24,327** ❄
					NB	15,613		7/27/05 Wed	12	1,460	1,124	12,022 ❄
					SB	15,981		7/27/05 Wed	16	1,320	1,273	12,305 ❄
2004	8/17/04	8/19/04			**Total**	**29,715**					**2,131**	**23,178** ❄
					NB	14,793		8/19/04 Thu	11	1,380	1,001	11,539 ❄
					SB	14,922		8/17/04 Tue	17	1,236	1,130	11,639 ❄

Eastham

Rt 6 S of Nauset Rd S

Site Code 20841

2007	7/16/07	7/18/07	Overcast		**Total**	**32,250**					**2,336**	**25,155** ❄
					NB	16,083		7/18/07 Wed	12	1,456	1,079	12,545 ❄
					SB	16,167		7/18/07 Wed	12	1,385	1,257	12,610 ❄
2004	8/18/04	8/20/04	Clear		**Total**	**34,753**		**8/18/04 Wed**	**17**	**2,704**	**2,570**	**27,107**
					NB	17,408		8/19/04 Thu	11	1,504	1,218	13,578
					SB	17,348		8/18/04 Wed	16	1,447	1,351	13,531

Eastham

Rt 6 N of Orle/East Rot

Site Code 21060

2012	7/16/12	7/19/12			**Total**	**33,496**		**7/17/12 Tue**	**16**	**2,558**	**2,607**	**25,457** ❄
					NB	16,619				1,176	1,235	12,630 ❄
					SB	16,873				1,382	1,372	12,823 ❄
2010	8/4/10	8/10/10			**Total**	**36,814**					**2,640**	**27,979** ❄
					NB	18,563		8/6/10 Fri	11	1,651	1,273	14,108 ❄
					SB	18,252		8/9/10 Mon	17	1,406	1,368	13,872 ❄
2009	7/6/09	7/8/09			**Total**	**31,745**					**2,435**	**24,444** ❄
					NB	14,778		7/6/09 Mon	11	1,407	1,114	11,379 ❄
					SB	16,967		7/7/09 Tue	15	1,384	1,321	13,065 ❄

Eastham 2004-2014 Traffic Counts

Year	Begin Date	End Date	Weather	% Trucks	Dir.	Axle Adj. ADT	*Speed MPH*	PEAK HOUR DATA [Date&Day	Hour	Vol]	Four~ Five	AADT
2008	7/14/08	7/17/08			**Total**	**31,837**		**7/16/08 Wed**	**16**	**2,582**	**2,501**	**24,833** ❄
					NB	15,304		7/17/08 Thu	11	1,445	1,104	11,937 ❄
					SB	16,529		7/16/08 Wed	16	1,447	1,397	12,893 ❄
2004	8/16/04	8/18/04	Mixed		**Total**	**39,144**		**8/17/04 Tue**	**11**	**2,978**	**2,947**	**30,532**
					NB	18,879		8/17/04 Tue	11	1,647	1,442	14,726
					SB	20,259		8/17/04 Tue	17	1,639	1,505	15,802

Eastham

Rt 6 S of Samoset Rd

Site Code 21282

2012	7/9/12	7/11/12	Clear	**6.2%**	**Total**	**22,969**		**7/10/12 Tue**	**16**	**1,672**	**1,688**	**17,456**
					NB	12,053	*36*			818	823	9,160
					SB	10,917	*37*			854	864	8,297

Eastham

Brackett Rd E of Rt 6

Site Code 20638

2011	8/8/11	8/10/11	Clear		**Total**	**5,379**		**8/9/11 Tue**	**12**	**452**	**352**	**4,088**
					EB	2,687				221	164	2,042
					WB	2,692				231	188	2,046
2009	7/13/09	7/15/09	Clear		**Total**	**7,879**		**7/15/09 Wed**	**12**	**684**	**534**	**6,067**
					EB	3,529		7/15/09 Wed	10	325	237	2,717
					WB	4,348		7/15/09 Wed	12	383	298	3,348
2008	7/15/08	7/17/08	Clear		**Total**	**5,580**		**7/16/08 Wed**	**9**	**502**	**359**	**4,352**
					EB	2,903		7/16/08 Wed	11	269	186	2,264
					WB	2,680		7/16/08 Wed	9	248	174	2,090
2007	7/31/07	8/2/07	Overcast	**5.8%**	**Total**	**4,483**		**7/31/07 Tue**	**12**	**398**	**308**	**3,519**
					EB	2,411		7/31/07 Tue	12	223	168	1,893
					WB	2,070		8/2/07 Thu	12	193	140	1,625
2005	7/26/05	7/28/05	Clear		**Total**	**4,513**		**7/27/05 Wed**	**12**	**466**	**287**	**3,475**
					EB	2,408		7/27/05 Wed	12	248	157	1,854
					WB	2,100		7/27/05 Wed	12	218	129	1,617
2004	8/18/04	8/20/04	Clear		**Total**	**5,414**		**8/20/04 Fri**	**12**	**478**	**374**	**4,223**
					EB	2,961		8/20/04 Fri	11	309	208	2,310
					WB	2,453		8/19/04 Thu	10	213	166	1,913

Eastham

Bridge Rd S of Herring Brook Rd

Site Code 20899

2014	8/11/14	8/15/14	Clear		**Total**	**4,883**		**8/12/14 Tue**	**11**	**470**	**443**	**3,711**
					NB	2,383				243	210	1,811
					SB	2,500				227	234	1,900
2008	8/25/08	8/28/08	Clear		**Total**	**3,702**		**8/25/08 Mon**	**16**	**366**	**331**	**2,814**
					NB	1,808		8/25/08 Mon	16	202	170	1,374
					SB	1,893		8/25/08 Mon	15	179	160	1,439
2005	6/27/05	6/29/05	Mixed	**8.1%**	**Total**	**3,873**		**6/27/05 Mon**	**16**	**387**	**373**	**3,292**
					NB	1,942		6/27/05 Mon	11	202	183	1,651
					SB	1,931		6/27/05 Mon	16	213	190	1,641

Eastham 2004-2014 Traffic Counts

Year	Begin Date	End Date	Weather	% Trucks	Dir.	Axle Adj. ADT	*Speed MPH*	PEAK HOUR DATA [Date&Day	Hour	Vol]	Four~ Five	AADT
Eastham												
Bridge Rd S of Samoset Rd											Site Code 20764	
2014	8/11/14	8/15/14	Clear		**Total**	**1,992**		**8/12/14 Tue**	**16**	**196**	**166**	**1,514**
					NB	1,033				81	74	785
					SB	960				115	92	730
2009	7/13/09	7/15/09	Clear		**Total**	**1,705**		**7/15/09 Wed**	**11**	**159**	**151**	**1,313**
					NB	924		7/14/09 Tue	10	101	71	711
					SB	777		7/14/09 Tue	16	85	80	598
2004	8/16/04	8/18/04	Mixed		**Total**	**1,820**		**8/17/04 Tue**	**12**	**185**	**154**	**1,420**
					NB	1,029		8/17/04 Tue	12	113	85	803
					SB	793		8/17/04 Tue	17	103	70	619
Eastham												
Bridge Rd S of Widgeon Dr											Site Code 21337	
2014	8/11/14	8/15/14	Clear		**Total**	**6,207**		**8/12/14 Tue**	**16**	**470**	**567**	**4,717**
					NB	3,505				227	318	2,664
					SB	2,701				243	251	2,053
Eastham												
Cable Rd W of Ocean View Dr											Site Code 20884	
2014	8/11/14	8/15/14	Clear		**Total**	**2,284**		**8/12/14 Tue**	**11**	**227**	**180**	**1,736**
					EB	1,072				114	78	815
					WB	1,212				114	102	921
2004	8/17/04	8/20/04	Mixed		**Total**	**2,238**		**8/18/04 Wed**	**13**	**238**	**176**	**1,746**
					EB	1,026		8/18/04 Wed	9	136	67	800
					WB	1,210		8/18/04 Wed	12	142	109	944
Eastham												
Doane Rd W of Tomahawk Tr											Site Code 20885	
2004	8/18/04	8/20/04	Clear		**Total**	**2,718**		**8/18/04 Wed**	**15**	**320**	**262**	**2,120**
					EB	1,386		8/19/04 Thu	11	166	92	1,081
					WB	1,326		8/18/04 Wed	16	208	170	1,034
Eastham												
Dyer Prence Rd W of Bridge Rd											Site Code 21246	
2010	7/6/10	7/8/10	Clear		**Total**	**504**		**7/8/10 Thu**	**10**	**49**	**31**	**383**
					EB	243		7/7/10 Wed	9	27	15	185
					WB	257		7/7/10 Wed	6	29	16	195
Eastham												
Governor Prence Rd W of Rt 6											Site Code 20641	
2011	8/8/11	8/10/11	Overcast		**Total**	**329**		**8/9/11 Tue**	**10**	**32**	**22**	**250**
					EB	132				12	8	100
					WB	201				20	14	153
2010	7/7/10	7/9/10	Clear		**Total**	**342**		**7/9/10 Fri**	**11**	**39**	**25**	**260**
					EB	117		7/8/10 Thu	12	20	8	89
					WB	226		7/9/10 Fri	11	25	18	172

Eastham 2004-2014 Traffic Counts

Year	Begin Date	End Date	Weather	% Trucks	Dir.	Axle Adj. ADT	*Speed MPH*	PEAK HOUR DATA [Date&Day	Hour	Vol]	Four~ Five	AADT
2005	8/3/05	8/5/05	Clear		**Total**	**463**		**8/4/05 Thu**	**11**	**51**	**34**	**361**
					EB	149		8/4/05 Thu	13	14	4	116
					WB	311		8/4/05 Thu	10	39	30	243

Eastham
Governor Prence Rd (N E of Rt 6
Site Code 20640

2014	8/11/14	8/15/14	Clear		**Total**	**540**		**8/13/14 Wed**	**11**	**75**	**36**	**410**
					EB	206				32	13	157
					WB	338				44	23	257

Eastham
Great Pond Rd S of Rt 6
Site Code 20734

2010	7/6/10	7/8/10	Clear		**Total**	**613**		**7/7/10 Wed**	**11**	**58**	**49**	**466**
					NB	356		7/8/10 Thu	11	37	24	271
					SB	257		7/6/10 Tue	16	36	25	195

Eastham
Great Pond Rd S of Kingsbury Beach Rd
Site Code 21241

2010	7/6/10	7/8/10	Clear		**Total**	**1,311**		**7/7/10 Wed**	**11**	**158**	**123**	**996**
					NB	585		7/6/10 Tue	12	70	63	445
					SB	729		7/7/10 Wed	11	132	61	554

Eastham
Herring Brook Rd N of Kingsbury Beach Rd
Site Code 20735

2010	7/6/10	7/8/10	Clear		**Total**	**3,790**		**7/6/10 Tue**	**13**	**369**	**346**	**2,880**
					NB	1,859		7/6/10 Tue	13	188	172	1,413
					SB	1,933		7/7/10 Wed	10	194	174	1,469
2006	8/21/06	8/24/06	Clear		**Total**	**3,467**		**8/22/06 Tue**	**16**	**338**	**338**	**2,739**
					NB	1,746		8/22/06 Tue	15	166	154	1,379
					SB	1,723		8/22/06 Tue	16	183	183	1,361
2004	8/16/04	8/18/04	Mixed		**Total**	**3,643**		**8/16/04 Mon**	**13**	**394**	**329**	**2,842**
					NB	1,825		8/16/04 Mon	13	189	166	1,424
					SB	1,817		8/16/04 Mon	13	205	162	1,417

Eastham
Herring Brook Rd N of Samoset Rd
Site Code 20644

2011	8/8/11	8/10/11	Overcast		**Total**	**3,855**		**8/9/11 Tue**	**12**	**356**	**341**	**2,930**
					NB	1,897				205	163	1,442
					SB	1,957				151	178	1,487
2009	7/13/09	7/15/09	Clear		**Total**	**3,208**		**7/14/09 Tue**	**16**	**308**	**306**	**2,470**
					NB	1,595		7/13/09 Mon	15	154	149	1,228
					SB	1,613		7/14/09 Tue	11	159	156	1,242

Eastham
Holmes Rd S of Brackett Rd
Site Code 21157

2008	7/15/08	7/17/08	Clear		**Total**	**1,564**		**7/16/08 Wed**	**7**	**166**	**113**	**1,220**
					NB	573		7/15/08 Tue	15	64	48	447
					SB	993		7/16/08 Wed	7	116	64	775

Eastham 2004-2014 Traffic Counts

Year	Begin Date	End Date	Weather	% Trucks	Dir.	Axle Adj. ADT	*Speed MPH*	PEAK HOUR DATA [Date&Day	Hour	Vol]	Four~ Five	AADT
Eastham												
Kingsbury Beach Rd W of Rt 6											Site Code 20645	
2013	8/21/13	8/23/13	Clear		**Total**	**945**		**8/22/13 Thu**	**12**	**188**	**57**	**718**
					EB	450				33	29	342
					WB	496				155	29	377
2010	7/6/10	7/8/10	Clear		**Total**	**1,088**		**7/7/10 Wed**	**11**	**194**	**69**	**827**
					EB	501		7/7/10 Wed	10	45	34	381
					WB	588		7/7/10 Wed	11	151	33	447
2006	8/21/06	8/24/06	Overcast		**Total**	**899**		**8/23/06 Wed**	**10**	**79**	**59**	**710**
					EB	480		8/23/06 Wed	12	50	30	379
					WB	419		8/23/06 Wed	17	35	30	331
2004	8/16/04	8/18/04	Mixed		**Total**	**994**		**8/17/04 Tue**	**13**	**84**	**70**	**775**
Eastham												
Kingsbury Beach Rd W of Great Pond Rd											Site Code 21242	
2010	7/6/10	7/8/10	Clear		**Total**	**1,691**		**7/7/10 Wed**	**11**	**191**	**123**	**1,285**
					EB	726		7/7/10 Wed	11	74	53	552
					WB	967		7/7/10 Wed	11	118	72	735
Eastham												
Massasoit Rd W of Rt 6											Site Code 20646	
2013	8/21/13	8/23/13	Clear		**Total**	**3,222**		**8/22/13 Thu**	**12**	**319**	**212**	**2,449**
					EB	1,554				110	107	1,181
					WB	1,666				210	105	1,266
2006	8/21/06	8/24/06	Clear		**Total**	**3,099**		**8/22/06 Tue**	**17**	**274**	**216**	**2,448**
					EB	1,630		8/22/06 Tue	17	143	105	1,288
					WB	1,469		8/22/06 Tue	17	132	111	1,161
Eastham												
Massasoit Rd N of Old County Rd											Site Code 21243	
2010	7/6/10	7/8/10	Clear		**Total**	**5,936**		**7/7/10 Wed**	**11**	**510**	**412**	**4,511**
					NB	2,767		7/7/10 Wed	13	239	198	2,103
					SB	3,173		7/7/10 Wed	11	297	215	2,411
Eastham												
Nauset Rd S of Cable Rd											Site Code 20756	
2004	8/18/04	8/20/04	Clear		**Total**	**2,411**		**8/19/04 Thu**	**12**	**244**	**177**	**1,881**
					NB	1,260		8/20/04 Fri	9	115	88	983
					SB	1,140		8/19/04 Thu	12	134	88	889
Eastham												
Nauset Rd (N end) E of Rt 6											Site Code 20741	
2012	7/9/12	7/11/12	Clear		**Total**	**2,150**		**7/10/12 Tue**	**12**	**217**	**148**	**1,634**
					EB	815				71	56	619
					WB	1,337				146	92	1,016

Eastham 2004-2014 Traffic Counts

Year	Begin Date	End Date	Weather	% Trucks	Dir.	Axle Adj. ADT	*Speed MPH*	PEAK HOUR DATA [Date&Day	Hour	Vol]	Four~ Five	AADT
Eastham												
Nauset Rd (S end) E of Rt 6											Site Code 20757	
2012	7/9/12	7/11/12	Clear		**Total**	**5,655**		**7/10/12 Tue**	**11**	**542**	**456**	**4,298**
					EB	2,741				310	174	2,083
					WB	2,912				232	281	2,213
2008	7/22/08	7/24/08	Overcast		**Total**	**6,424**		**7/23/08 Wed**	**11**	**686**	**456**	**5,011**
					EB	2,986		7/24/08 Thu	12	334	261	2,329
					WB	3,436		7/23/08 Wed	11	393	196	2,680
2004	8/18/04	8/20/04	Clear		**Total**	**6,286**		**8/18/04 Wed**	**16**	**640**	**577**	**4,903**
					EB	3,041		8/19/04 Thu	11	328	235	2,372
					WB	3,246		8/18/04 Wed	16	407	343	2,532
Eastham												
Ocean View Dr S of Cable Rd											Site Code 20886	
2014	8/11/14	8/15/14	Clear		**Total**	**1,339**		**8/12/14 Tue**	**17**	**161**	**112**	**1,018**
					NB	717				82	66	545
					SB	621				78	45	472
2009	7/20/09	7/22/09	Clear		**Total**	**1,090**		**7/20/09 Mon**	**15**	**120**	**90**	**839**
					NB	592		7/20/09 Mon	15	77	45	456
					SB	497		7/20/09 Mon	17	56	44	383
2004	8/17/04	8/20/04	Clear		**Total**	**1,622**		**8/18/04 Wed**	**13**	**176**	**131**	**1,265**
					NB	1,072		8/18/04 Wed	13	118	93	836
					SB	547		8/18/04 Wed	11	75	38	427
Eastham												
Old County Rd W of Rt 6											Site Code 21170	
2010	7/6/10	7/8/10	Clear		**Total**	**3,744**		**7/7/10 Wed**	**12**	**365**	**276**	**2,845**
					EB	1,968		7/7/10 Wed	12	200	138	1,496
					WB	1,769		7/7/10 Wed	12	165	137	1,344
2008	7/15/08	7/17/08	Clear		**Total**	**3,834**		**7/16/08 Wed**	**10**	**376**	**263**	**2,991**
					EB	2,166		7/16/08 Wed	10	218	135	1,689
					WB	1,664		7/16/08 Wed	10	158	129	1,298
Eastham												
Old Orchard Rd E of Rt 6											Site Code 20650	
2013	8/21/13	8/23/13	Clear		**Total**	**1,327**		**8/22/13 Thu**	**12**	**145**	**67**	**1,009**
					EB	802				117	46	610
					WB	522				28	21	397
2009	7/13/09	7/15/09	Clear		**Total**	**1,505**		**7/15/09 Wed**	**11**	**172**	**74**	**1,159**
					EB	831		7/15/09 Wed	11	118	40	640
					WB	673		7/14/09 Tue	8	69	33	518
2005	7/26/05	7/28/05	Clear		**Total**	**1,567**		**7/27/05 Wed**	**10**	**161**	**89**	**1,207**
					EB	932		7/27/05 Wed	10	91	51	718
					WB	635		7/27/05 Wed	10	70	39	489

Eastham 2004-2014 Traffic Counts

Year	Begin Date	End Date	Weather	% Trucks	Dir.	Axle Adj. ADT	*Speed MPH*	PEAK HOUR DATA [Date&Day	Hour	Vol]	Four~ Five	AADT
Eastham												
Old Orchard Rd S of Glacier Hills Rd											Site Code 21285	
2012	7/9/12	7/11/12	Clear	**4.7%**	**Total**	**1,860**		**7/10/12 Tue**	**9**	**184**	**82**	**1,414**
					NB	997	*36*			95	48	758
					SB	865	*33*			89	33	657
Orleans Eastham												
Rock Harbor Rd @ ORL / EAS TL											Site Code 21216	
2009	9/1/09	9/3/09	Clear		**Total**	**3,707**		**9/2/09 Wed**	**12**	**361**	**280**	**3,448**
					EB	1,925		9/2/09 Wed	12	206	138	1,790
					WB	1,783		9/3/09 Thu	12	173	141	1,658
Eastham												
Samoset Rd W of Rt 6											Site Code 20657	
2014	8/11/14	8/15/14	Clear		**Total**	**4,445**		**8/14/14 Thu**	**17**	**382**	**347**	**3,378**
					EB	2,350				198	174	1,786
					WB	2,093				184	172	1,591
2013	8/21/13	8/22/13	Clear		**Total**	**4,140**		**8/22/13 Thu**	**10**	**347**	**315**	**3,146**
					EB	2,236				197	166	1,699
					WB	1,901				149	149	1,445
2012	7/9/12	7/11/12	Clear		**Total**	**3,963**		**7/10/12 Tue**	**11**	**352**	**303**	**3,012**
					EB	2,116				215	152	1,608
					WB	1,843				138	150	1,401
2011	8/8/11	8/10/11	Overcast		**Total**	**4,458**		**8/9/11 Tue**	**12**	**403**	**350**	**3,388**
					EB	2,424				198	188	1,842
					WB	2,035				205	163	1,547
2010	7/7/10	7/9/10	Clear		**Total**	**4,219**		**7/9/10 Fri**	**10**	**382**	**333**	**3,206**
2009	7/13/09	7/15/09	Clear		**Total**	**4,305**		**7/14/09 Tue**	**11**	**381**	**337**	**3,315**
					EB	2,269		7/14/09 Tue	10	221	173	1,747
					WB	2,038		7/14/09 Tue	11	182	165	1,569
2008	7/15/08	7/17/08	Clear		**Total**	**4,568**		**7/15/08 Tue**	**16**	**408**	**364**	**3,563**
					EB	2,415		7/16/08 Wed	10	207	183	1,884
					WB	2,154		7/15/08 Tue	16	204	181	1,680
2007	7/31/07	8/2/07	Overcast	**4.4%**	**Total**	**5,111**		**8/1/07 Wed**	**16**	**443**	**404**	**4,012**
					EB	2,626		8/1/07 Wed	16	232	210	2,061
					WB	2,486		8/1/07 Wed	18	291	194	1,952
2006	8/21/06	8/24/06	Overcast		**Total**	**4,737**		**8/22/06 Tue**	**10**	**426**	**346**	**3,742**
					EB	2,529		8/22/06 Tue	10	231	174	1,998
					WB	2,208		8/21/06 Mon	17	198	171	1,744
2004	8/16/04	8/18/04	Mixed		**Total**	**4,929**		**8/17/04 Tue**	**11**	**472**	**364**	**3,845**

Eastham 2004-2014 Traffic Counts

Eastham Wellfleet

West Rd @ East/Well TL

Site Code 20659

Year	Begin Date	End Date	Weather	% Trucks	Dir.	Axle Adj. ADT	*Speed MPH*	PEAK HOUR DATA [Date&Day	Hour	Vol]	Four~ Five	AADT
2012	8/7/12	8/9/12	Clear		**Total**	**2,652**		**8/8/12 Wed**	**12**	**360**	**176**	**2,016**
2009	8/10/09	8/12/09	Overcast		**Total**	**2,426**		**8/12/09 Wed**	**13**	**404**	**163**	**1,844**
					NB	1,286		8/12/09 Wed	13	287	67	977
					SB	1,137		8/10/09 Mon	17	121	96	864
2007	7/31/07	8/2/07	Clear	**3.8%**	**Total**	**2,030**		**8/2/07 Thu**	**12**	**180**	**142**	**1,594**
					NB	1,024		8/1/07 Wed	10	118	54	804
					SB	1,010		7/31/07 Tue	17	91	88	793
2006	8/21/06	8/24/06	Mixed		**Total**	**1,972**		**8/23/06 Wed**	**12**	**233**	**164**	**1,558**
					NB	955		8/23/06 Wed	12	131	59	754
					SB	1,020		8/23/06 Wed	17	111	105	806
2005	7/13/05	7/15/05	Clear		**Total**	**1,753**		**7/14/05 Thu**	**16**	**162**	**146**	**1,350**
					NB	814		7/13/05 Wed	13	74	53	627
					SB	936		7/14/05 Thu	16	110	93	721

CAPE COD COMMISSION

3225 MAIN STREET • P.O. BOX 226 • BARNSTABLE, MASSACHUSETTS 02630
(508) 362-3828 • Fax (508) 362-3136 • www.capecodcommission.org

Wellfleet 13

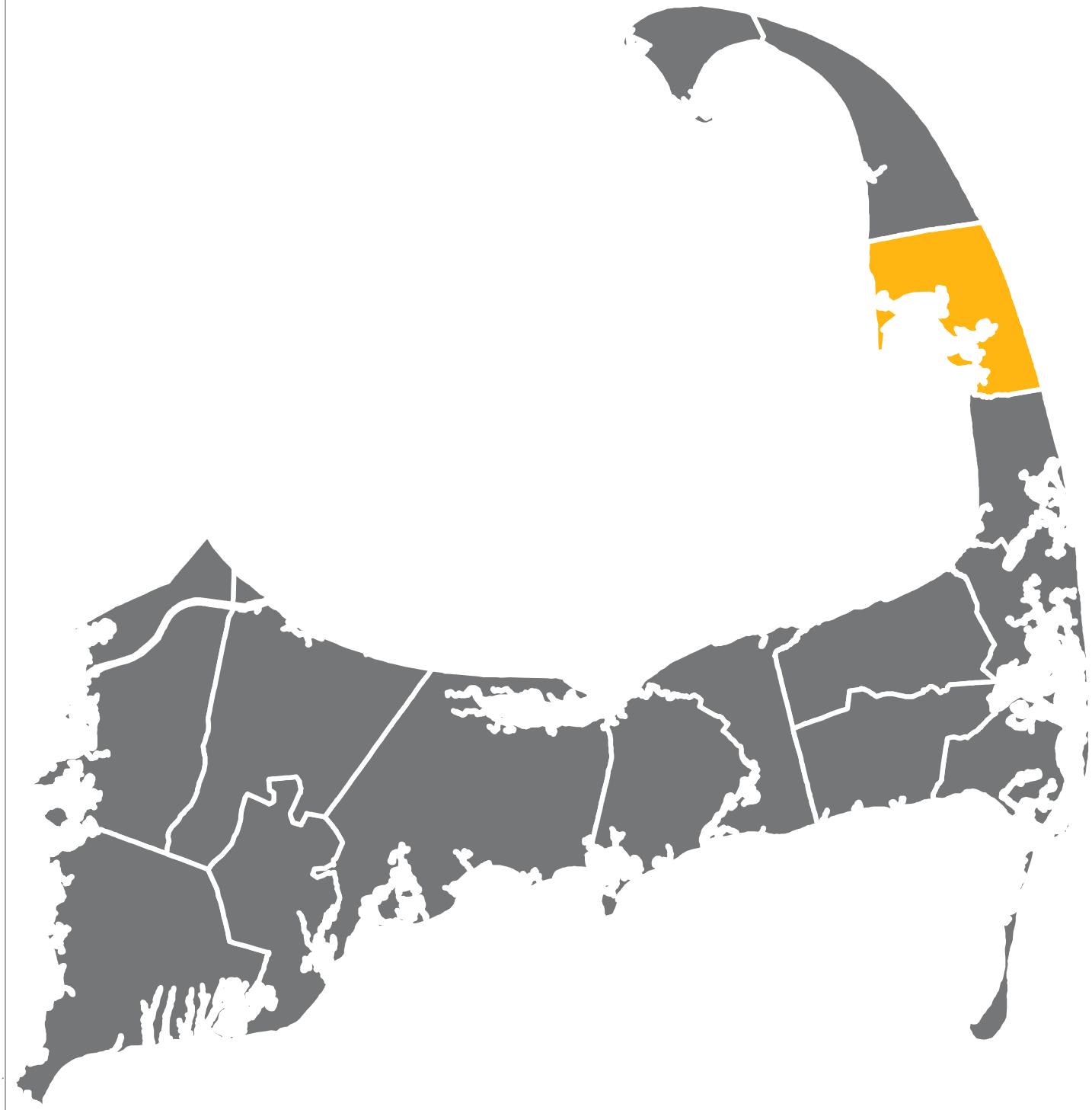

Previous Section
Eastham 12

Next Section
Truro 14

Wellfleet 2004-2014 Traffic Counts

Year	Begin Date	End Date	Weather	% Trucks	Dir.	Axle Adj. ADT	*Speed MPH*	PEAK HOUR DATA [Date&Day	Hour	Vol]	Four~ Five	AADT
Wellfleet												
Rt 6 S of Cove Rd											Site Code 20676	
2008	7/16/08	7/18/08	Clear		**Total**	**23,369**		**7/16/08 Wed**	**11**	**1,794**	**1,732**	**18,228**
					NB	11,801		7/17/08 Thu	11	1,066	720	9,205
					SB	11,566		7/17/08 Thu	16	1,051	1,013	9,021
2005	7/11/05	7/13/05	Clear		**Total**	**22,698**		**7/12/05 Tue**	**12**	**1,840**	**1,737**	**17,477**
					NB	11,182		7/12/05 Tue	11	1,065	711	8,610
					SB	11,520		7/12/05 Tue	16	1,054	1,026	8,870
Eastham Wellfleet												
Rt 6 @ East/Well TL											Site Code 20651	
2012	7/16/12	7/19/12			**Total**	**23,428**		**7/18/12 Wed**	**11**	**2,372**	**1,757**	**17,805** ❄
					NB	11,589				1,577	722	8,808 ❄
					SB	11,827				795	1,034	8,989 ❄
2010	7/12/10	7/14/10			**Total**	**22,013**					**1,691**	**16,730** ❄
					NB	10,170		7/14/10 Wed	12	1,148	662	7,729 ❄
					SB	11,843		7/14/10 Wed	16	1,053	1,029	9,001 ❄
2009	7/6/09	7/8/09			**Total**	**20,431**					**1,599**	**15,732** ❄
					NB	10,491		7/6/09 Mon	11	1,030	698	8,078 ❄
					SB	9,940		7/7/09 Tue	16	970	901	7,654 ❄
2008	7/14/08	7/17/08			**Total**	**17,636**		**7/16/08 Wed**	**11**	**2,021**	**1,357**	**13,756** ❄
					NB	9,167		7/16/08 Wed	11	1,344	566	7,150 ❄
					SB	8,465		7/16/08 Wed	16	939	791	6,603 ❄
2006	7/10/06	7/13/06			**Total**	**20,488**					**1,625**	**15,981** ❄
					NB	11,269		7/11/06 Tue	12	1,119	760	8,790 ❄
					SB	9,219		7/11/06 Tue	16	986	865	7,191 ❄
2005	7/13/05	7/15/05	Clear		**Total**	**23,700**		**7/13/05 Wed**	**12**	**1,942**	**1,823**	**18,249**
					NB	11,959		7/13/05 Wed	12	1,121	792	9,208
					SB	11,744		7/13/05 Wed	16	1,084	1,031	9,043
2004	8/17/04	8/20/04	Mixed		**Total**	**25,822**		**8/17/04 Tue**	**17**	**2,017**	**1,887**	**20,141**
					NB	14,210		8/19/04 Thu	10	1,427	914	11,084
					SB	11,617		8/17/04 Tue	17	1,203	974	9,061
Wellfleet												
Rt 6 S of Lecount Hollow Rd											Site Code 20842	
2014	8/19/14	8/21/14	Clear		**Total**	**25,798**		**8/20/14 Wed**	**17**	**2,114**	**1,970**	**19,606**
					NB	12,489				929	787	9,492
					SB	13,309				1,185	1,183	10,115
2013	7/17/13	7/19/13	Clear	**4.3%**	**Total**	**24,074**		**7/18/13 Thu**	**17**	**1,844**	**1,697**	**18,296**
					NB	11,814	*45*			809	701	8,979
					SB	12,255	*44*			1,035	996	9,314
2012	6/19/12	6/21/12	Clear	**4.6%**	**Total**	**18,571**		**6/20/12 Wed**	**16**	**1,493**	**1,514**	**16,528**
					NB	9,260	*43*			571	585	8,241
					SB	9,306	*48*			922	928	8,282

Wellfleet 2004-2014 Traffic Counts

Year	Begin Date	End Date	Weather	% Trucks	Dir.	Axle Adj. ADT	*Speed MPH*	PEAK HOUR DATA [Date&Day	Hour	Vol]	Four~ Five	AADT
2011	7/26/11	7/28/11	Overcast		**Total**	**25,974**		**7/27/11 Wed**	**17**	**1,976**	**1,972**	**19,740**
					NB	12,846				862	781	9,763
					SB	13,127				1,113	1,192	9,977
2010	7/7/10	7/9/10	Clear		**Total**	**25,639**		**7/7/10 Wed**	**12**	**2,003**	**1,852**	**19,486**
					NB	12,865		7/8/10 Thu	13	1,173	831	9,777
					SB	12,772		7/7/10 Wed	17	1,123	1,020	9,707
2009	7/15/09	7/17/09	Clear		**Total**	**24,175**		**7/16/09 Thu**	**15**	**1,997**	**1,889**	**18,615**
					NB	11,899		7/16/09 Thu	11	1,125	773	9,162
					SB	12,274		7/16/09 Thu	15	1,178	1,116	9,451
2008	7/15/08	7/17/08	Clear		**Total**	**24,296**		**7/16/08 Wed**	**16**	**1,864**	**1,817**	**18,951**
					NB	12,148		7/17/08 Thu	11	1,114	768	9,475
					SB	12,149		7/16/08 Wed	16	1,061	1,050	9,476

Wellfleet
Rt 6 N of Lieutenant Island Rd — Site Code 20740

2009	7/13/09	7/15/09	Clear		**Total**	**23,343**		**7/14/09 Tue**	**17**	**1,864**	**1,797**	**17,974**
					NB	13,411		7/14/09 Tue	11	1,181	803	10,326
					SB	9,929		7/13/09 Mon	16	1,007	995	7,645

Wellfleet
Rt 6 S of Long Pond Rd — Site Code 20678

2014	8/19/14	8/21/14	Clear		**Total**	**19,724**		**8/20/14 Wed**	**16**	**1,623**	**1,597**	**14,990**
					NB	10,444				653	645	7,937
					SB	9,282				970	953	7,054

Wellfleet
Rt 6 S of Main St — Site Code 21339

2014	8/19/14	8/21/14	Clear		**Total**	**23,271**		**8/20/14 Wed**	**16**	**2,035**	**1,788**	**17,686**
					NB	12,965				912	947	9,853
					SB	10,307				1,123	840	7,833

Wellfleet Truro
Rt 6 @ Well/Trur TL — Site Code 20679

2011	7/11/11	7/14/11			**Total**	**15,517**					**1,231**	**11,793** ❄
					NB	7,260					445	5,518 ❄
					SB	8,263					786	6,280 ❄
2010	7/7/10	7/9/10	Clear		**Total**	**17,448**		**7/8/10 Thu**	**16**	**1,447**	**1,404**	**13,260**
					NB	8,786		7/8/10 Thu	12	832	596	6,677
					SB	8,664		7/7/10 Wed	16	815	808	6,585
2008	7/16/08	7/18/08	Clear		**Total**	**16,541**		**7/16/08 Wed**	**15**	**1,323**	**1,292**	**12,902**
					NB	8,428		7/17/08 Thu	11	776	566	6,574
					SB	8,112		7/16/08 Wed	16	748	726	6,327
2007	7/24/07	7/26/07	Clear		**Total**	**17,193**		**7/25/07 Wed**	**16**	**1,374**	**1,354**	**13,411**
					NB	8,709		7/26/07 Thu	12	811	545	6,793
					SB	8,484		7/25/07 Wed	16	810	809	6,618
2006	7/10/06	7/13/06										
					SB	7,767		7/11/06 Tue	15	937	728	6,058 ❄

Wellfleet 2004-2014 Traffic Counts

Year	Begin Date	End Date	Weather	% Trucks	Dir.	Axle Adj. ADT	*Speed MPH*	PEAK HOUR DATA [Date&Day	Hour	Vol]	Four~ Five	AADT
2005	8/23/05	8/25/05	Clear		**Total**	**18,546**		**8/23/05 Tue**	**16**	**1,566**	**1,566**	**14,466**
					NB	9,445		8/24/05 Wed	11	879	651	7,367
					SB	9,102		8/23/05 Tue	16	950	914	7,100
2004	8/23/04	8/25/04	Clear		**Total**	**18,157**		**8/24/04 Tue**	**16**	**1,568**	**1,487**	**14,162**
					NB	8,477		8/24/04 Tue	11	872	631	6,612
					SB	9,679		8/24/04 Tue	17	901	856	7,550

Wellfleet

Bound Brook Island Rd W of Pheasant Run Rd

Site Code 21312

2013	7/17/13	7/19/13	Clear	**4.5%**	**Total**	**401**		**7/18/13 Thu**	**11**	**39**	**28**	**305**
					EB	262	*26*			22	16	199
					WB	142	*1800*			17	11	108

Wellfleet

Briar Ln W of Rt 6

Site Code 20660

2013	7/17/13	7/19/13	Clear	**3.6%**	**Total**	**2,692**		**7/18/13 Thu**	**15**	**226**	**180**	**2,046**
					EB	1,144	*31*			91	60	869
					WB	1,544	*30*			135	120	1,173
2011	7/26/11	7/28/11	Overcast		**Total**	**2,718**		**7/27/11 Wed**	**16**	**196**	**205**	**2,066**
					EB	1,174				78	77	892
					WB	1,546				118	127	1,175
2010	7/7/10	7/9/10	Clear		**Total**	**2,777**		**7/7/10 Wed**	**13**	**242**	**204**	**2,111**
					EB	1,306		7/7/10 Wed	13	148	105	993
					WB	1,472		7/8/10 Thu	15	131	99	1,119
2007	7/24/07	7/26/07	Clear	**6.0%**	**Total**	**2,771**		**7/24/07 Tue**	**12**	**226**	**208**	**2,161**
					EB	1,203		7/24/07 Tue	12	106	78	938
					WB	1,569		7/25/07 Wed	13	136	130	1,224
2005	7/11/05	7/13/05	Clear		**Total**	**2,568**		**7/12/05 Tue**	**12**	**220**	**200**	**1,977**
					EB	1,121		7/11/05 Mon	12	97	83	863
					WB	1,451		7/11/05 Mon	16	130	118	1,117

Wellfleet

Cahoon Hollow Rd E of Rt 6

Site Code 20661

2014	8/27/14	8/29/14	Clear		**Total**	**2,010**		**8/28/14 Thu**	**13**	**209**	**176**	**1,528**
					EB	1,300				133	119	988
					WB	710				76	58	540
2011	7/26/11	7/28/11	Clear		**Total**	**2,982**		**7/27/11 Wed**	**16**	**347**	**275**	**2,266**
					EB	1,736				236	170	1,319
					WB	1,243				111	104	945
2007	7/31/07	8/2/07	Overcast	**1.9%**	**Total**	**2,535**		**8/1/07 Wed**	**16**	**216**	**214**	**1,990**
					EB	1,320		7/31/07 Tue	16	129	122	1,036
					WB	1,218		8/1/07 Wed	18	126	92	956
2005	7/26/05	7/28/05	Clear		**Total**	**2,194**		**7/26/05 Tue**	**17**	**209**	**190**	**1,689**
					EB	1,131		7/26/05 Tue	10	118	85	871
					WB	1,066		7/26/05 Tue	16	109	105	821

Wellfleet 2004-2014 Traffic Counts

Year	Begin Date	End Date	Weather	% Trucks	Dir.	Axle Adj. ADT	*Speed MPH*	PEAK HOUR DATA [Date&Day	Hour	Vol]	Four~ Five	AADT
2004	8/17/04	8/19/04	Clear		**Total**	**2,510**		**8/17/04 Tue**	**16**	**233**	**232**	**1,958**
					EB	1,277		8/18/04 Wed	10	120	109	996
					WB	1,236		8/18/04 Wed	16	130	123	964

Wellfleet

Chequessett Neck Rd S of Duck Harbor Rd

Site Code 21269

2012	8/7/12	8/9/12	Clear	**3.9%**	**Total**	**1,078**		**8/8/12 Wed**	**16**	**108**	**98**	**819**
					NB	525	*34*			39	37	399
					SB	549	*31*			69	61	417

Wellfleet

Commercial St S of Holbrook Ave

Site Code 20662

2014	8/13/14	8/15/14	Overcast		**Total**	**7,354**		**8/14/14 Thu**	**19**	**676**	**543**	**5,589**
					NB	3,614				319	292	2,747
					SB	3,743				357	251	2,845
2011	7/26/11	7/28/11	Clear		**Total**	**7,251**		**7/27/11 Wed**	**19**	**692**	**531**	**5,511**
					NB	3,534				336	270	2,686
					SB	3,715				356	260	2,823
2008	7/16/08	7/18/08	Clear		**Total**	**6,515**		**7/16/08 Wed**	**12**	**517**	**422**	**5,082**
					NB	3,125		7/16/08 Wed	20	284	204	2,438
					SB	3,393		7/18/08 Fri	11	288	218	2,647

Wellfleet

Cove Rd W of Rt 6

Site Code 21287

2012	8/7/12	8/9/12	Clear	**5.6%**	**Total**	**2,187**		**8/8/12 Wed**	**11**	**192**	**164**	**1,662**
					EB	1,082				114	70	822
					WB	1,101				78	94	837

Wellfleet

Gross Hill Rd E of Rt 6

Site Code 20664

2011	7/26/11	7/28/11	Overcast		**Total**	**1,375**		**7/27/11 Wed**	**13**	**175**	**118**	**1,045**
					EB	670				81	45	509
					WB	704				94	73	535
2009	7/13/09	7/15/09	Clear		**Total**	**1,387**		**7/14/09 Tue**	**14**	**133**	**115**	**1,068**
					EB	693		7/15/09 Wed	10	85	40	534
					WB	695		7/13/09 Mon	16	77	74	535
2006	8/16/06	8/18/06	Clear		**Total**	**1,629**		**8/16/06 Wed**	**16**	**162**	**146**	**1,287**
					EB	776		8/18/06 Fri	15	76	61	613
					WB	853		8/16/06 Wed	17	97	83	674
2004	8/23/04	8/25/04	Clear		**Total**	**1,516**		**8/23/04 Mon**	**15**	**148**	**135**	**1,182**
					EB	601		8/23/04 Mon	13	64	45	469
					WB	909		8/23/04 Mon	15	94	89	709

Wellfleet

Gross Hill Rd W of Ocean View Dr

Site Code 21309

2013	7/17/13	7/19/13	Clear	**0.6%**	**Total**	**1,389**		**7/18/13 Thu**	**17**	**142**	**129**	**1,056**
					EB	644	*16*			49	58	489
					WB	746	*19*			93	72	567

Wellfleet 2004-2014 Traffic Counts

Year	Begin Date	End Date	Weather	% Trucks	Dir.	Axle Adj. ADT	*Speed MPH*	PEAK HOUR DATA [Date&Day	Hour	Vol]	Four~ Five	AADT
Wellfleet												
Gull Pond Rd E of Rt 6											Site Code 20665	
2011	7/26/11	7/28/11	Overcast		**Total**	**1,124**		**7/27/11 Wed**	**17**	**93**	**97**	**854**
					EB	553				42	50	420
					WB	566				51	48	430
2010	7/7/10	7/9/10	Clear		**Total**	**1,202**		**7/7/10 Wed**	**14**	**137**	**112**	**914**
					EB	600		7/7/10 Wed	14	74	58	456
					WB	607		7/7/10 Wed	18	73	55	461
2007	7/24/07	7/26/07	Clear	**3.0%**	**Total**	**1,150**		**7/25/07 Wed**	**16**	**114**	**114**	**897**
					EB	583		7/25/07 Wed	14	64	49	455
					WB	565		7/24/07 Tue	16	67	64	441
Wellfleet												
LeCount Hollow Rd E of Rt 6											Site Code 20666	
2012	6/19/12	6/21/12	Mixed		**Total**	**2,181**		**6/20/12 Wed**	**11**	**188**	**167**	**1,941**
					EB	1,105				125	74	983
					WB	1,075				63	92	957
2009	7/13/09	7/15/09	Clear		**Total**	**2,754**		**7/13/09 Mon**	**10**	**239**	**193**	**2,121**
2006	8/21/06	8/24/06	Overcast		**Total**	**2,673**		**8/22/06 Tue**	**17**	**272**	**237**	**2,112**
					EB	1,369		8/22/06 Tue	11	149	111	1,082
					WB	1,304		8/23/06 Wed	17	171	127	1,030
2004	8/17/04	8/19/04	Mixed		**Total**	**3,605**		**8/19/04 Thu**	**10**	**351**	**265**	**2,812**
					EB	2,007		8/18/04 Wed	16	234	172	1,565
					WB	1,596		8/19/04 Thu	11	174	93	1,245
Wellfleet												
LeCount Hollow Rd E of CCRT											Site Code 21306	
2013	7/9/13	7/10/13	Clear	**3.5%**	**Total**	**2,251**		**7/9/13 Tue**	**17**	**169**	**166**	**1,711**
					EB	1,150	*38*			82	76	874
					WB	1,102	*37*			87	90	838
Wellfleet												
Lieutenant Island Rd W of Rt 6											Site Code 20667	
2012	8/7/12	8/9/12	Clear		**Total**	**1,413**		**8/8/12 Wed**	**11**	**121**	**99**	**1,074**
					EB	710				71	48	540
					WB	705				50	51	536
2008	8/25/08	8/27/08	Clear		**Total**	**1,120**		**8/25/08 Mon**	**11**	**113**	**83**	**851**
					EB	556		8/25/08 Mon	11	61	32	423
					WB	559		8/26/08 Tue	12	55	50	425
2007	7/31/07	8/2/07	Overcast	**4.4%**	**Total**	**1,174**		**8/2/07 Thu**	**10**	**104**	**80**	**922**
					EB	593		8/2/07 Thu	10	70	38	466
					WB	581		7/31/07 Tue	17	65	42	456
2004	8/17/04	8/19/04	Clear		**Total**	**1,478**		**8/18/04 Wed**	**18**	**134**	**119**	**1,153**
					EB	750		8/19/04 Thu	10	80	50	585
					WB	721		8/17/04 Tue	16	71	69	562

Wellfleet 2004-2014 Traffic Counts

Year	Begin Date	End Date	Weather	% Trucks	Dir.	Axle Adj. ADT	*Speed MPH*	PEAK HOUR DATA [Date&Day	Hour	Vol]	Four~ Five	AADT
Wellfleet												
Long Pond Rd @ Rt 6 Overpass											Site Code 20668	
2009	7/15/09	7/17/09	Clear		**Total**	**887**		**7/17/09 Fri**	**12**	**104**	**77**	**683**
					EB	420		7/17/09 Fri	11	56	39	323
					WB	465		7/15/09 Wed	17	66	39	358
2005	7/26/05	7/28/05	Clear		**Total**	**1,040**		**7/26/05 Tue**	**17**	**113**	**101**	**801**
					EB	479		7/27/05 Wed	16	50	42	369
					WB	558		7/26/05 Tue	17	64	59	430
Wellfleet												
Long Pond Rd E of Lawrence Rd											Site Code 21286	
2012	7/16/12	7/18/12	Mixed		**Total**	**1,532**		**7/17/12 Tue**	**15**	**169**	**141**	**1,164**
					EB	702				91	53	534
					WB	831				78	88	632
Wellfleet												
Long Pond Rd W of Ocean View Dr											Site Code 21308	
2013	7/8/13	7/10/13	Clear	**2.3%**	**Total**	**672**		**7/9/13 Tue**	**15**	**54**	**47**	**511**
					EB	288	*16*			24	14	219
					WB	382	*24*			30	32	290
Wellfleet												
Main St W of Rt 6											Site Code 20670	
2014	8/19/14	8/21/14	Clear		**Total**	**11,190**		**8/20/14 Wed**	**17**	**808**	**792**	**8,504**
					EB	6,341				374	426	4,819
					WB	4,846				433	365	3,683
2013	7/8/13	7/11/13	Mixed		**Total**	**9,694**		**7/9/13 Tue**	**15**	**822**	**739**	**7,367**
					EB	5,299				448	412	4,027
					WB	4,394				374	327	3,339
2012	6/19/12	6/21/12	Clear		**Total**	**7,445**		**6/20/12 Wed**	**12**	**636**	**538**	**6,626**
					EB	3,986				301	292	3,548
					WB	3,453				335	247	3,073
2010	7/7/10	7/9/10	Clear		**Total**	**10,102**		**7/9/10 Fri**	**12**	**810**	**708**	**7,678**
					EB	5,238		7/8/10 Thu	15	432	386	3,981
					WB	4,864		7/9/10 Fri	15	406	321	3,697
2004	8/17/04	8/19/04	Mixed		**Total**	**16,678**		**8/18/04 Wed**	**17**	**1,395**	**1,305**	**13,009**
					EB	8,154		8/18/04 Wed	17	678	636	6,360
					WB	8,518		8/18/04 Wed	17	717	668	6,644
Wellfleet												
Main St @ MethodistChurch											Site Code 20669	
2014	8/13/14	8/15/14	Overcast		**Total**	**5,953**		**8/14/14 Thu**	**16**	**506**	**492**	**4,524**
					EB	3,024				247	259	2,298
					WB	2,932				259	233	2,228
2012	7/16/12	7/18/12	Clear	**7.9%**	**Total**	**6,355**		**7/17/12 Tue**	**17**	**508**	**490**	**4,830**
					EB	3,051	*25*			241	238	2,319
					WB	3,313	*27*			267	253	2,518

Wellfleet 2004-2014 Traffic Counts

Year	Begin Date	End Date	Weather	% Trucks	Dir.	Axle Adj. ADT	*Speed MPH*	PEAK HOUR DATA [Date&Day	Hour	Vol]	Four~ Five	AADT
2004	8/23/04	8/25/04	Clear		**Total**	**4,303**		**8/24/04 Tue**	**15**	**422**	**407**	**3,356**
					EB	2,280		8/24/04 Tue	15	209	185	1,778
					WB	2,019		8/23/04 Mon	17	245	222	1,575

Wellfleet

Marconi Beach Rd N of Beach parking

Site Code 21207

2009	7/13/09	7/15/09	Clear		**Total**	**1,306**		**7/13/09 Mon**	**11**	**155**	**143**	**1,006**
					NB	637		7/14/09 Tue	16	127	120	490
					SB	667		7/13/09 Mon	11	134	24	514

Wellfleet

Marconi Beach Rd E of Marconi Beach Site Rd

Site Code 21305

2013	7/17/13	7/19/13	Clear	**1.8%**	**Total**	**2,176**		**7/18/13 Thu**	**17**	**235**	**232**	**1,654**
					EB	1,050	*32*			198	179	798
					WB	1,127	*30*			37	54	857

Wellfleet

Ocean View Dr N of LeCount Hollow Rd

Site Code 20671

2013	7/8/13	7/10/13	Clear	**5.6%**	**Total**	**1,892**		**7/9/13 Tue**	**17**	**134**	**136**	**1,438**
					NB	1,000	*32*			71	58	760
					SB	888	*35*			63	78	675
2009	7/13/09	7/15/09	Clear		**Total**	**2,050**		**7/15/09 Wed**	**12**	**191**	**159**	**1,579**
					NB	1,044		7/13/09 Mon	10	124	69	804
					SB	1,004		7/13/09 Mon	16	98	90	773

Wellfleet

Ocean View Dr N of Long Pond Rd

Site Code 21307

2013	8/20/13	8/22/13	Clear	**0.7%**	**Total**	**1,385**		**8/21/13 Wed**	**15**	**152**	**136**	**1,053**
					NB	750	*35*			88	65	570
					SB	636	*37*			64	72	483

Wellfleet

Ocean View Dr S of Long Pond Rd

Site Code 20672

2013	7/15/13	7/17/13	Clear		**Total**	**1,467**		**7/15/13 Mon**	**16**	**156**	**148**	**1,115**
					NB	822				84	87	625
					SB	645				72	61	490
2013	7/10/13	7/12/13	Clear		**Total**	**1,180**		**7/12/13 Fri**	**12**	**113**	**102**	**897**
					NB	638				71	55	485
					SB	541				42	48	411
2013	7/8/13	7/9/13	Clear		**Total**	**1,121**		**7/8/13 Mon**	**15**	**138**	**112**	**852**
					NB	616				79	57	468
					SB	506				59	55	385
2009	7/13/09	7/15/09	Clear		**Total**	**1,536**		**7/14/09 Tue**	**12**	**157**	**137**	**1,183**
					NB	793		7/15/09 Wed	12	87	65	611
					SB	744		7/14/09 Tue	12	82	73	573

Wellfleet 2004-2014 Traffic Counts

Year	Begin Date	End Date	Weather	% Trucks	Dir.	Axle Adj. ADT	Speed MPH	PEAK HOUR DATA [Date&Day	Hour	Vol]	Four~ Five	AADT
Wellfleet												
Ocean View Dr N of White Crest Beach											Site Code 20673	
2013	7/8/13	7/10/13	Clear		**Total**	**1,702**		**7/9/13 Tue**	**15**	**135**	**126**	**1,294**
					NB	890				72	60	676
					SB	810				63	66	616
2005	7/26/05	7/28/05	Clear		**Total**	**1,995**		**7/26/05 Tue**	**16**	**195**	**182**	**1,536**
					NB	1,023		7/26/05 Tue	16	110	93	788
					SB	973		7/26/05 Tue	12	112	89	749
Wellfleet												
Old County Rd E of Rt 6											Site Code 21210	
2009	7/14/09	7/16/09	Clear		**Total**	**1,060**		**7/14/09 Tue**	**15**	**101**	**67**	**816**
					EB	542		7/14/09 Tue	15	64	35	417
					WB	513		7/15/09 Wed	8	60	30	395
Wellfleet												
Pole Dyke Rd S of Bound Brook Rd											Site Code 20739	
2014	8/13/14	8/15/14	Overcast		**Total**	**1,231**		**8/14/14 Thu**	**11**	**120**	**84**	**936**
					NB	569				52	39	432
					SB	659				68	45	501
Wellfleet												
School St W of Rt 6											Site Code 21310	
2013	7/17/13	7/19/13	Clear	**4.0%**	**Total**	**1,164**		**7/18/13 Thu**	**16**	**107**	**103**	**885**
					EB	542	*21*			47	48	412
					WB	620	*17*			60	54	471
Wellfleet												
West Main St N of Old Chequesett Neck Rd											Site Code 21311	
2013	7/17/13	7/19/13	Clear	**2.8%**	**Total**	**1,947**		**7/18/13 Thu**	**14**	**190**	**111**	**1,480**
					NB	993	*24*			97	59	755
					SB	951	*26*			93	52	723
Wellfleet												
West Rd W of Rt 6											Site Code 20680	
2014	8/19/14	8/21/14	Clear		**Total**	**2,320**		**8/20/14 Wed**	**12**	**347**	**188**	**1,763**
					EB	1,323				263	67	1,005
					WB	997				84	123	758
2013	7/17/13	7/19/13	Clear	**3.3%**	**Total**	**2,179**		**7/18/13 Thu**	**12**	**237**	**174**	**1,656**
					EB	978	*32*			63	111	743
					WB	1,205	*32*			174	64	916
2009	7/13/09	7/15/09	Clear		**Total**	**1,466**		**7/13/09 Mon**	**16**	**137**	**125**	**1,129**
					EB	701		7/13/09 Mon	12	71	45	540
					WB	764		7/13/09 Mon	16	88	80	588

Wellfleet 2004-2014 Traffic Counts

Eastham Wellfleet

West Rd @ East/Well TL

Site Code 20659

Year	Begin Date	End Date	Weather	% Trucks	Dir.	Axle Adj. ADT	*Speed MPH*	PEAK HOUR DATA [Date&Day	Hour	Vol]	Four~ Five	AADT
2012	8/7/12	8/9/12	Clear		**Total**	**2,652**		**8/8/12 Wed**	**12**	**360**	**176**	**2,016**
2009	8/10/09	8/12/09	Overcast		**Total**	**2,426**		**8/12/09 Wed**	**13**	**404**	**163**	**1,844**
					NB	1,286		8/12/09 Wed	13	287	67	977
					SB	1,137		8/10/09 Mon	17	121	96	864
2007	7/31/07	8/2/07	Clear	**3.8%**	**Total**	**2,030**		**8/2/07 Thu**	**12**	**180**	**142**	**1,594**
					NB	1,024		8/1/07 Wed	10	118	54	804
					SB	1,010		7/31/07 Tue	17	91	88	793
2006	8/21/06	8/24/06	Mixed		**Total**	**1,972**		**8/23/06 Wed**	**12**	**233**	**164**	**1,558**
					NB	955		8/23/06 Wed	12	131	59	754
					SB	1,020		8/23/06 Wed	17	111	105	806
2005	7/13/05	7/15/05	Clear		**Total**	**1,753**		**7/14/05 Thu**	**16**	**162**	**146**	**1,350**
					NB	814		7/13/05 Wed	13	74	53	627
					SB	936		7/14/05 Thu	16	110	93	721

CAPE COD COMMISSION

3225 MAIN STREET • P.O. BOX 226 • BARNSTABLE, MASSACHUSETTS 02630
(508) 362-3828 • Fax (508) 362-3136 • www.capecodcommission.org

Truro

14

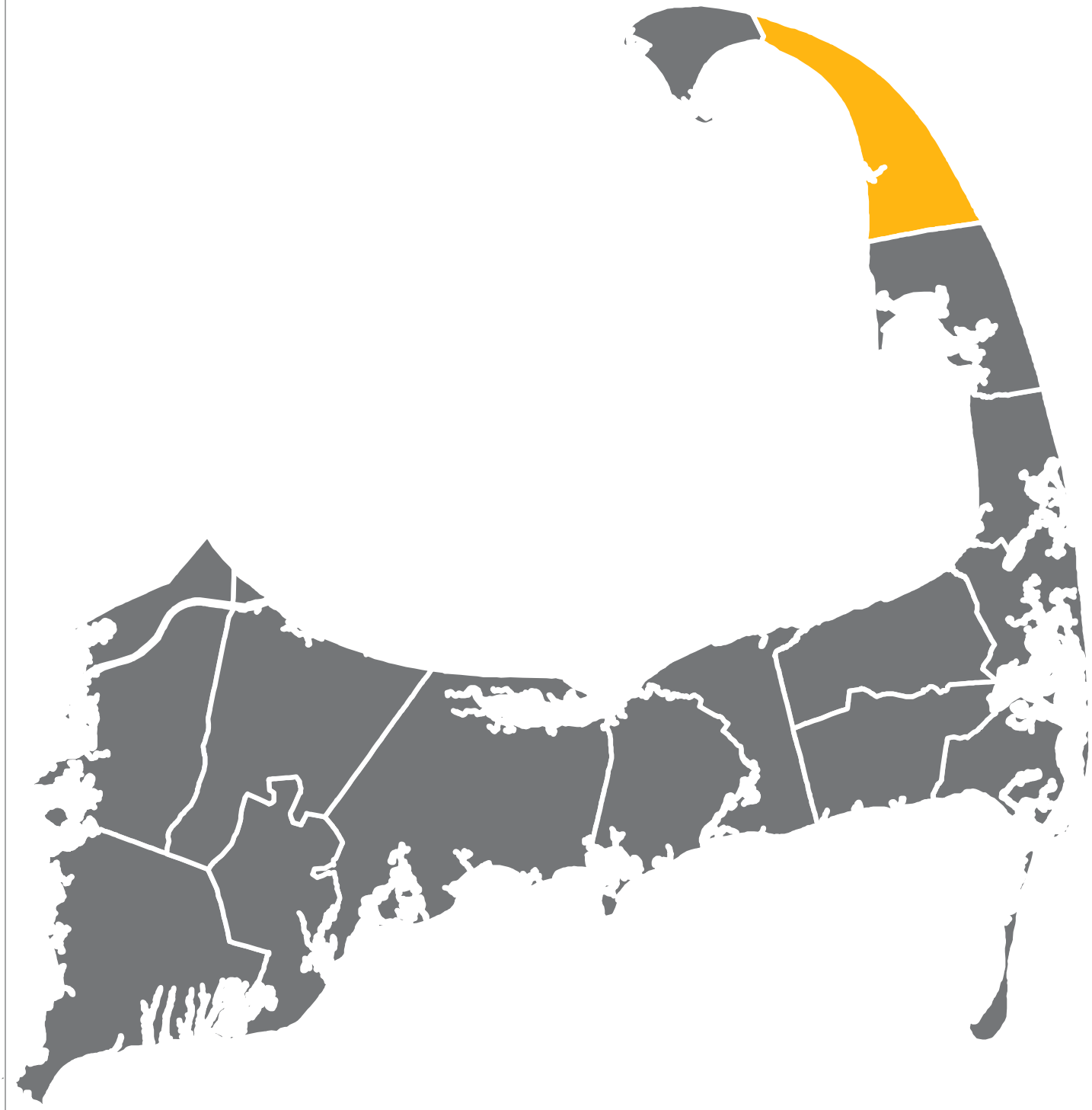

Previous Section
Wellfleet 13

Next Section
Provincetown 15

Truro 2004-2014 Traffic Counts

Year	Begin Date	End Date	Weather	% Trucks	Dir.	Axle Adj. ADT	*Speed MPH*	PEAK HOUR DATA [Date&Day	Hour	Vol]	Four~ Five	AADT
Truro												
Rt 6 N of Rt 6A											Site Code 20798	
2014	8/4/14	8/7/14			**Total**	**19,386**		**8/6/14 Wed**	**15**	**1,694**	**1,587**	**14,733** ❄
					NB	9,762				864	603	7,419 ❄
					SB	9,617				830	984	7,309 ❄
2006	7/10/06	7/13/06			**Total**	**13,509**						**10,537** ❄
					NB	6,658		7/11/06 Tue	11	696	457	5,193 ❄
					SB	6,851		7/11/06 Tue	16	821	695	5,344 ❄
Truro												
Rt 6 S of Rt 6A											Site Code 20690	
2012	8/7/12	8/9/12	Clear		**Total**	**21,685**		**8/8/12 Wed**	**17**	**1,787**	**1,723**	**16,481**
					NB	10,834				704	692	8,234
					SB	10,848				1,083	1,031	8,244
2010	7/12/10	7/14/10	Clear		**Total**	**17,006**		**7/14/10 Wed**	**12**	**1,509**	**1,368**	**12,925**
					NB	8,435		7/14/10 Wed	11	899	545	6,411
					SB	8,572		7/13/10 Tue	16	857	822	6,515
2007	7/17/07	7/19/07	Clear		**Total**	**17,570**		**7/18/07 Wed**	**15**	**1,607**	**1,407**	**13,705**
					NB	8,648		7/18/07 Wed	12	856	592	6,745
					SB	8,925		7/18/07 Wed	15	930	816	6,962
2007	6/5/07	6/7/07	Clear	**11.6%**	**Total**	**10,086**		**6/6/07 Wed**	**16**	**855**	**850**	**8,674**
					NB	5,053		6/7/07 Thu	11	467	328	4,346
					SB	5,034		6/5/07 Tue	16	546	522	4,329
Truro												
Rt 6 S of Castle Rd											Site Code 20689	
2013	7/15/13	7/18/13			**Total**	**17,713**		**7/17/13 Wed**	**15**	**1,444**	**1,384**	**13,462** ❄
					NB	8,605				632	567	6,540 ❄
					SB	9,097				811	815	6,914 ❄
2007	7/10/07	7/12/07	Clear		**Total**	**16,292**		**7/11/07 Wed**	**12**	**1,374**	**1,317**	**12,708**
					NB	8,231		7/11/07 Wed	12	773	570	6,420
					SB	8,061		7/11/07 Wed	17	768	747	6,288
2006	7/10/06	7/12/06			**Total**	**14,287**						**11,144** ❄
					NB	7,865		7/11/06 Tue	12	832	545	6,135 ❄
					SB	6,422		7/11/06 Tue	15	828	628	5,009 ❄
Truro												
Rt 6 S of Prince Valley Rd											Site Code 21196	
2009	7/20/09	7/22/09	Clear		**Total**	**16,044**		**7/21/09 Tue**	**13**	**1,527**	**1,354**	**12,354**
					NB	7,840		7/21/09 Tue	12	810	559	6,037
					SB	8,205		7/21/09 Tue	16	824	795	6,318
Truro												
Rt 6 N of Transfer Station											Site Code 20691	
2007	7/24/07	7/26/07	Clear		**Total**	**17,296**		**7/25/07 Wed**	**13**	**1,391**	**1,342**	**13,491**
					NB	8,744		7/25/07 Wed	13	810	543	6,820
					SB	8,552		7/25/07 Wed	16	807	799	6,671

Truro 2004-2014 Traffic Counts

Year	Begin Date	End Date	Weather	% Trucks	Dir.	Axle Adj. ADT	*Speed MPH*	PEAK HOUR DATA [Date&Day	Hour	Vol]	Four~ Five	AADT
Truro	Provincetown											
Rt 6 @ Trur/Prov TL											Site Code 20692	
2010	7/12/10	7/14/10	Clear		**Total**	**12,981**		**7/13/10 Tue**	**16**	**1,108**	**1,067**	**9,866**
					NB	6,377		7/14/10 Wed	11	676	434	4,847
					SB	6,602		7/13/10 Tue	16	677	634	5,018
2009	7/20/09	7/22/09	Clear		**Total**	**13,188**		**7/21/09 Tue**	**16**	**1,213**	**1,136**	**10,155**
					NB	6,517		7/22/09 Wed	12	734	431	5,018
					SB	6,672		7/21/09 Tue	16	766	705	5,137
2008	7/16/08	7/18/08	Clear		**Total**	**13,421**		**7/17/08 Thu**	**16**	**1,078**	**1,025**	**10,468**
					NB	6,784		7/17/08 Thu	11	676	440	5,292
					SB	6,640		7/17/08 Thu	16	610	586	5,179
2007	6/5/07	6/7/07	Clear	**6.6%**	**Total**	**7,831**		**6/5/07 Tue**	**16**	**679**	**675**	**6,735**
					NB	3,906		6/7/07 Thu	12	346	255	3,359
					SB	3,921		6/5/07 Tue	16	438	420	3,372
2006	7/10/06	7/13/06			**Total**	**11,163**					**902**	**8,707** ❄
					NB	5,762		7/11/06 Tue	12	613	374	4,494 ❄
					SB	5,401		7/11/06 Tue	16	602	528	4,213 ❄
2005	8/23/05	8/25/05	Clear		**Total**	**15,194**		**8/23/05 Tue**	**16**	**1,336**	**1,321**	**11,851**
					NB	7,585		8/23/05 Tue	11	742	526	5,916
					SB	7,612		8/23/05 Tue	16	808	794	5,937
2004	8/23/04	8/25/04	Clear		**Total**	**14,809**		**8/24/04 Tue**	**16**	**1,229**	**1,207**	**11,551**
					NB	7,307		8/24/04 Tue	11	736	477	5,699
					SB	7,504		8/24/04 Tue	16	744	729	5,853
Truro												
Rt 6 N of Truro Central School											Site Code 20693	
2012	7/10/12	7/12/12	Clear		**Total**	**18,986**		**7/11/12 Wed**	**16**	**1,593**	**1,552**	**14,429**
2009	5/18/09	5/22/09	Mixed	**9.4%**	**Total**	**11,423**		**5/22/09 Fri**	**15**	**1,153**	**918**	**10,852**
					NB	6,060	*53*	5/22/09 Fri	11	675	407	5,757
					SB	5,361	*54*	5/21/09 Thu	16	539	512	5,093
2006	8/1/06	8/3/06	Clear		**Total**	**19,956**		**8/2/06 Wed**	**10**	**1,536**	**1,571**	**15,765**
					NB	9,778		8/2/06 Wed	12	869	665	7,725
					SB	10,180		8/1/06 Tue	16	1,005	906	8,042
Truro												
Rt 6 S of Truro Central School											Site Code 21193	
2009	5/18/09	5/22/09	Mixed	**6.7%**	**Total**	**11,519**		**5/22/09 Fri**	**15**	**1,165**	**934**	**10,943**
					NB	6,110	*57*	5/22/09 Fri	11	688	407	5,805
					SB	5,409	*60*	5/21/09 Thu	16	562	527	5,139
Truro												
Rt 6 S of Union Field Rd											Site Code 20694	
2012	7/16/12	7/18/12	Clear		**Total**	**16,470**		**7/17/12 Tue**	**16**	**1,340**	**1,309**	**12,517**
					NB	8,326				552	541	6,328
					SB	8,140				788	768	6,186

Truro 2004-2014 Traffic Counts

Year	Begin Date	End Date	Weather	% Trucks	Dir.	Axle Adj. ADT	*Speed MPH*	PEAK HOUR DATA [Date&Day	Hour	Vol]	Four~ Five	AADT
2008	7/14/08	7/16/08	Clear		**Total**	**14,795**		**7/14/08 Mon**	**16**	**1,260**	**1,195**	**11,540**
					NB	7,579		7/16/08 Wed	12	740	481	5,912
					SB	7,217		7/14/08 Mon	16	780	713	5,629
2007	7/24/07	7/26/07	Clear		**Total**	**16,782**		**7/25/07 Wed**	**16**	**1,367**	**1,319**	**13,090**
					NB	8,778		7/26/07 Thu	11	842	574	6,847
					SB	8,003		7/25/07 Wed	16	767	746	6,242
2007	6/5/07	6/7/07	Clear	**9.7%**	**Total**	**9,757**		**6/7/07 Thu**	**11**	**844**	**769**	**8,391**
					NB	5,048		6/7/07 Thu	11	487	313	4,341
					SB	4,706		6/5/07 Tue	16	462	456	4,047

Wellfleet Truro

Rt 6 @ Well/Trur TL

Site Code 20679

2011	7/11/11	7/14/11			**Total**	**15,517**					**1,231**	**11,793** ❄
					NB	7,260					445	5,518 ❄
					SB	8,263					786	6,280 ❄
2010	7/7/10	7/9/10	Clear		**Total**	**17,448**		**7/8/10 Thu**	**16**	**1,447**	**1,404**	**13,260**
					NB	8,786		7/8/10 Thu	12	832	596	6,677
					SB	8,664		7/7/10 Wed	16	815	808	6,585
2008	7/16/08	7/18/08	Clear		**Total**	**16,541**		**7/16/08 Wed**	**15**	**1,323**	**1,292**	**12,902**
					NB	8,428		7/17/08 Thu	11	776	566	6,574
					SB	8,112		7/16/08 Wed	16	748	726	6,327
2007	7/24/07	7/26/07	Clear		**Total**	**17,193**		**7/25/07 Wed**	**16**	**1,374**	**1,354**	**13,411**
					NB	8,709		7/26/07 Thu	12	811	545	6,793
					SB	8,484		7/25/07 Wed	16	810	809	6,618
2006	7/10/06	7/13/06										
					SB	7,767		7/11/06 Tue	15	937	728	6,058 ❄
2005	8/23/05	8/25/05	Clear		**Total**	**18,546**		**8/23/05 Tue**	**16**	**1,566**	**1,566**	**14,466**
					NB	9,445		8/24/05 Wed	11	879	651	7,367
					SB	9,102		8/23/05 Tue	16	950	914	7,100
2004	8/23/04	8/25/04	Clear		**Total**	**18,157**		**8/24/04 Tue**	**16**	**1,568**	**1,487**	**14,162**
					NB	8,477		8/24/04 Tue	11	872	631	6,612
					SB	9,679		8/24/04 Tue	17	901	856	7,550

Truro

Rt 6A N of Rt 6

Site Code 20695

2009	7/15/09	7/17/09	Clear		**Total**	**4,307**		**7/16/09 Thu**	**15**	**472**	**368**	**3,316**
					NB	1,674		7/16/09 Thu	12	184	122	1,289
					SB	2,634		7/16/09 Thu	13	317	247	2,028
2007	8/27/07	8/29/07	Clear		**Total**	**3,531**		**8/27/07 Mon**	**12**	**334**	**303**	**2,789**
					NB	1,715		8/27/07 Mon	12	175	139	1,355
					SB	1,816		8/28/07 Tue	14	178	164	1,435
2005	7/11/05	7/13/05	Clear		**Total**	**3,786**		**7/12/05 Tue**	**12**	**356**	**311**	**2,915**
					NB	1,890		7/12/05 Tue	12	200	143	1,455
					SB	1,897		7/12/05 Tue	16	171	168	1,461

Truro 2004-2014 Traffic Counts

Year	Begin Date	End Date	Weather	% Trucks	Dir.	Axle Adj. ADT	*Speed MPH*	PEAK HOUR DATA [Date&Day	Hour	Vol]	Four~ Five	AADT
Truro												
Rt 6A	N of	Pond Rd									Site Code 20803	
2013	7/30/13	8/1/13	Clear	**8.9%**	**Total**	**2,915**		**7/31/13 Wed**	**15**	**245**	**233**	**2,215**
					NB	1,445	*35*			135	100	1,098
					SB	1,468	*33*			110	133	1,116
Truro												
Rt 6A	S of	Pond Rd/Highland Rd									Site Code 7152	
2012	7/9/12	7/12/12	Clear	**3.1%**	**Total**	**3,316**		**7/11/12 Wed**	**12**	**293**	**260**	**2,520**
					NB	1,720	*28*			152	132	1,307
					SB	1,597	*30*			141	129	1,214
Truro	Provincetown											
Rt 6A	@	Trur/Prov TL									Site Code 20696	
2014	8/25/14	8/29/14	Clear		**Total**	**3,250**		**8/27/14 Wed**	**15**	**269**	**238**	**2,470**
					NB	1,671				133	113	1,270
					SB	1,578				135	125	1,199
2013	8/20/13	8/22/13	Clear		**Total**	**3,731**		**8/21/13 Wed**	**16**	**289**	**278**	**2,836**
					NB	1,958				149	133	1,488
					SB	1,773				140	145	1,347
2012	8/7/12	8/9/12	Clear		**Total**	**3,801**		**8/8/12 Wed**	**14**	**303**	**298**	**2,889**
					NB	1,975				139	140	1,501
					SB	1,821				164	159	1,384
2011	8/2/11	8/4/11	Clear		**Total**	**3,939**		**8/3/11 Wed**	**16**	**319**	**314**	**2,994**
2010	7/12/10	7/14/10	Clear		**Total**	**3,543**		**7/14/10 Wed**	**12**	**317**	**256**	**2,693**
					NB	1,838		7/14/10 Wed	12	195	120	1,397
					SB	1,700		7/13/10 Tue	17	166	136	1,292
2009	7/15/09	7/17/09	Clear		**Total**	**4,014**		**7/16/09 Thu**	**15**	**363**	**294**	**3,091**
					NB	1,989		7/16/09 Thu	11	195	123	1,532
					SB	2,019		7/16/09 Thu	15	192	171	1,555
2008	7/16/08	7/18/08	Clear		**Total**	**4,168**		**7/18/08 Fri**	**11**	**336**	**309**	**3,251**
					NB	2,092		7/18/08 Fri	11	208	150	1,632
					SB	2,071		7/16/08 Wed	15	180	158	1,615
2007	8/27/07	8/29/07	Clear		**Total**	**3,643**		**8/27/07 Mon**	**14**	**288**	**281**	**2,878**
					NB	1,798		8/29/07 Wed	10	159	119	1,420
					SB	1,846		8/27/07 Mon	14	162	162	1,458
2007	6/5/07	6/7/07	Clear		**Total**	**2,231**		**6/6/07 Wed**	**15**	**208**	**178**	**1,919**
					NB	1,166		6/6/07 Wed	15	108	79	1,003
					SB	1,065		6/6/07 Wed	17	110	98	916
2006	7/11/06	7/13/06			**Total**	**3,872**		**7/13/06 Thu**	**13**	**339**	**312**	**3,020**
					NB	1,972		7/13/06 Thu	12	194	140	1,538
					SB	1,902		7/11/06 Tue	16	177	172	1,484

Truro 2004-2014 Traffic Counts

Year	Begin Date	End Date	Weather	% Trucks	Dir.	Axle Adj. ADT	*Speed MPH*	PEAK HOUR DATA [Date&Day	Hour	Vol]	Four~ Five	AADT
2005	8/10/05	8/12/05	Clear		**Total**	**4,676**		**8/10/05 Wed**	**15**	**357**	**339**	**3,647**
					NB	2,369		8/10/05 Wed	11	201	156	1,848
					SB	2,302		8/10/05 Wed	16	194	182	1,796
2004	8/24/04	8/26/04	Clear		**Total**	**4,826**		**8/24/04 Tue**	**17**	**400**	**361**	**3,764**
					NB	2,608		8/26/04 Thu	10	233	175	2,034
					SB	2,216		8/24/04 Tue	17	206	186	1,728

Truro

Castle Rd W of Rt 6

Site Code 20681

2009	7/20/09	7/22/09	Clear		**Total**	**1,100**		**7/20/09 Mon**	**12**	**117**	**102**	**847**
					EB	503		7/20/09 Mon	14	60	47	387
					WB	597		7/20/09 Mon	10	64	55	460
2005	7/11/05	7/13/05	Clear		**Total**	**1,137**		**7/11/05 Mon**	**16**	**108**	**93**	**875**
					EB	552		7/11/05 Mon	16	54	50	425
					WB	583		7/12/05 Tue	17	54	44	449

Truro

Castle Rd E of Bridge

Site Code 20762

2013	7/30/13	8/1/13	Clear		**Total**	**1,157**		**7/31/13 Wed**	**11**	**107**	**82**	**879**
					EB	626				68	51	476
					WB	530				39	31	403
2009	7/20/09	7/22/09	Clear		**Total**	**1,151**		**7/20/09 Mon**	**13**	**116**	**101**	**886**
					EB	586		7/20/09 Mon	12	63	55	451
					WB	566		7/20/09 Mon	14	62	47	436
2007	7/10/07	7/12/07	Clear		**Total**	**1,440**		**7/10/07 Tue**	**12**	**138**	**115**	**1,123**
					EB	752		7/10/07 Tue	12	88	58	587
					WB	685		7/11/07 Wed	12	73	55	534
2006	8/1/06	8/3/06	Clear		**Total**	**1,352**		**8/1/06 Tue**	**14**	**117**	**111**	**1,068**
					EB	686		8/1/06 Tue	14	73	57	542
					WB	669		8/1/06 Tue	17	67	53	529
2004	8/23/04	8/25/04	Clear		**Total**	**1,305**		**8/24/04 Tue**	**16**	**150**	**137**	**1,018**
					EB	685		8/24/04 Tue	16	79	72	534
					WB	614		8/24/04 Tue	16	71	64	479

Truro

Castle Rd N of Truro Center Rd

Site Code 21301

2013	8/20/13	8/22/13	Clear	**0.9%**	**Total**	**1,260**		**8/21/13 Wed**	**11**	**134**	**98**	**958**
					NB	624	*26*			69	41	474
					SB	637	*28*			65	58	484
2013	7/30/13	8/1/13	Clear	**1.1%**	**Total**	**1,232**		**7/31/13 Wed**	**14**	**114**	**86**	**936**
					NB	594	*27*			57	33	451
					SB	639	*28*			57	54	486

Truro

Collins Rd N of Rt 6

Site Code 21297

2013	7/30/13	8/1/13	Clear	**2.1%**	**Total**	**156**		**7/31/13 Wed**	**10**	**16**	**14**	**119**
					NB	76	*27*			5	6	58
					SB	76	*30*			11	8	58

Truro 2004-2014 Traffic Counts

Year	Begin Date	End Date	Weather	% Trucks	Dir.	Axle Adj. ADT	*Speed MPH*	PEAK HOUR DATA [Date&Day	Hour	Vol]	Four~ Five	AADT
Truro												
Corn Hill Rd W of Castle Rd											Site Code 21265	
2011	5/24/11	5/26/11	Overcast	**12.9%**	**Total**	**373**		**5/24/11 Tue**	**14**	**38**	**30**	**358**
					EB	185				12	16	178
					WB	188				26	14	180
Truro												
Depot Rd W of Castle Rd											Site Code 20683	
2011	8/2/11	8/4/11	Clear		**Total**	**2,564**		**8/3/11 Wed**	**16**	**210**	**227**	**1,949**
					EB	1,255				103	114	954
					WB	1,308				107	115	994
2010	7/12/10	7/14/10	Clear		**Total**	**2,325**		**7/12/10 Mon**	**11**	**228**	**188**	**1,767**
					EB	1,167		7/12/10 Mon	11	119	106	887
					WB	1,159		7/12/10 Mon	11	110	82	881
2007	7/24/07	7/26/07	Clear	**6.8%**	**Total**	**2,658**		**7/24/07 Tue**	**11**	**253**	**231**	**2,073**
					EB	1,326		7/24/07 Tue	11	141	111	1,034
					WB	1,336		7/25/07 Wed	16	128	120	1,042
2006	8/16/06	8/18/06	Clear	**4.4%**	**Total**	**2,756**		**8/18/06 Fri**	**11**	**249**	**204**	**2,177**
					EB	1,336	*40*	8/18/06 Fri	11	139	92	1,055
					WB	1,414	*39*	8/16/06 Wed	15	123	112	1,117
Truro												
Depot Rd W of Old County Rd											Site Code 20799	
2014	8/11/14	8/15/14	Clear		**Total**	**771**		**8/12/14 Tue**	**16**	**83**	**62**	**586**
					EB	354				51	37	269
					WB	418				32	26	318
2007	7/24/07	7/26/07	Clear	**14.9%**	**Total**	**889**		**7/25/07 Wed**	**16**	**89**	**84**	**693**
					EB	437		7/25/07 Wed	17	42	41	341
					WB	451		7/25/07 Wed	16	49	43	352
2006	8/16/06	8/18/06	Clear	**8.5%**	**Total**	**903**		**8/16/06 Wed**	**16**	**90**	**82**	**713**
					EB	449	*31*	8/16/06 Wed	16	49	44	355
					WB	450	*31*	8/17/06 Thu	9	43	38	356
Truro												
Head of the Meadow Rd E of Rt 6											Site Code 20684	
2011	8/2/11	8/4/11	Clear		**Total**	**2,100**		**8/3/11 Wed**	**17**	**195**	**248**	**1,596**
					EB	1,051				65	97	799
					WB	1,048				130	152	796
2005	7/11/05	7/13/05	Clear		**Total**	**1,629**		**7/11/05 Mon**	**16**	**158**	**152**	**1,254**
					EB	806		7/11/05 Mon	12	83	69	621
					WB	819		7/11/05 Mon	17	100	83	631
Truro												
High Head Rd E of Rt 6											Site Code 21304	
2013	8/20/13	8/22/13	Clear	**1.3%**	**Total**	**366**		**8/21/13 Wed**	**11**	**35**	**27**	**278**
					NB	196	*17*			20	14	149
					SB	173	*16*			15	13	131

Truro 2004-2014 Traffic Counts

Year	Begin Date	End Date	Weather	% Trucks	Dir.	Axle Adj. ADT	*Speed MPH*	PEAK HOUR DATA [Date&Day	Hour	Vol]	Four~ Five	AADT
Truro												
Highland Rd E of Rt 6											Site Code 20763	
2014	8/25/14	8/29/14	Clear		**Total**	**1,874**		**8/26/14 Tue**	**16**	**177**	**168**	**1,424**
					EB	904				93	91	687
					WB	969				84	78	736
2013	8/20/13	8/22/13	Clear	**10.7%**	**Total**	**2,472**		**8/21/13 Wed**	**16**	**220**	**208**	**1,879**
					EB	1,169	*40*			110	107	888
					WB	1,307	*40*			110	102	993
2008	8/25/08	8/27/08	Clear		**Total**	**1,689**		**8/25/08 Mon**	**15**	**181**	**149**	**1,284**
					EB	802		8/25/08 Mon	15	86	75	610
					WB	884		8/25/08 Mon	15	95	72	672
2007	7/17/07	7/19/07	Clear	**6.8%**	**Total**	**1,905**		**7/18/07 Wed**	**11**	**202**	**146**	**1,486**
					EB	928		7/18/07 Wed	11	94	74	724
					WB	975		7/18/07 Wed	11	108	72	761
2007	6/5/07	6/7/07	Clear		**Total**	**862**		**6/6/07 Wed**	**15**	**92**	**71**	**741**
					EB	413		6/6/07 Wed	15	45	36	355
					WB	447		6/6/07 Wed	15	48	36	384
2006	8/1/06	8/3/06	Clear		**Total**	**2,739**		**8/2/06 Wed**	**10**	**247**	**215**	**2,164**
					EB	1,348		8/1/06 Tue	17	119	107	1,065
					WB	1,393		8/3/06 Thu	10	149	107	1,100
Truro												
Hughes Rd (N end) W of Rt 6A											Site Code 21073	
2014	8/25/14	8/29/14	Clear		**Total**	**254**		**8/26/14 Tue**	**11**	**29**	**19**	**193**
					EB	133				12	12	101
					WB	124				17	6	94
2007	7/17/07	7/19/07	Clear	**5.0%**	**Total**	**347**		**7/18/07 Wed**	**10**	**30**	**22**	**271**
					EB	171		7/18/07 Wed	10	22	12	133
					WB	179		7/18/07 Wed	11	22	10	140
2007	6/5/07	6/7/07	Overcast		**Total**	**252**		**6/6/07 Wed**	**9**	**37**	**14**	**217**
					EB	149		6/7/07 Thu	12	18	8	128
					WB	108		6/6/07 Wed	9	23	6	93
2006	8/1/06	8/3/06	Overcast	**2.3%**	**Total**	**398**		**8/3/06 Thu**	**11**	**44**	**23**	**314**
					EB	180		8/2/06 Wed	14	21	10	142
					WB	216		8/3/06 Thu	11	24	12	171
2005	7/26/05	7/28/05	Clear		**Total**	**403**		**7/27/05 Wed**	**11**	**43**	**32**	**310**
					EB	194		7/28/05 Thu	8	26	14	149
					WB	213		7/27/05 Wed	11	26	18	164
Truro												
Hughes Rd (S End) W of Rt 6A											Site Code 20686	
2011	8/2/11	8/4/11	Clear		**Total**	**614**		**8/3/11 Wed**	**16**	**56**	**55**	**467**
					NB	297				22	26	226
					SB	315				35	30	239

Truro 2004-2014 Traffic Counts

Year	Begin Date	End Date	Weather	% Trucks	Dir.	Axle Adj. ADT	*Speed MPH*	PEAK HOUR DATA [Date&Day	Hour	Vol]	Four~ Five	AADT
2007	8/27/07	8/29/07	Clear		**Total**	**485**		**8/28/07 Tue**	**16**	**50**	**50**	**383**
					NB	257		8/28/07 Tue	12	29	26	203
					SB	234		8/28/07 Tue	16	25	23	185
2006	7/11/06	7/13/06		**3.5%**	**Total**	**451**		**7/12/06 Wed**	**13**	**45**	**28**	**352**
					NB	215		7/12/06 Wed	13	27	10	168
					SB	232		7/13/06 Thu	10	25	18	181
2005	7/11/05	7/13/05	Clear		**Total**	**482**		**7/11/05 Mon**	**11**	**52**	**38**	**371**
					NB	253		7/12/05 Tue	9	31	18	195
					SB	224		7/11/05 Mon	11	25	20	172

Truro

Long Nook Rd E of Rt 6

Site Code 21302

2013	8/20/13	8/22/13	Clear	**4.5%**	**Total**	**727**		**8/21/13 Wed**	**18**	**81**	**84**	**553**
					EB	319	*19*			24	38	242
					WB	411	*18*			57	45	312

Truro

Long Nook Rd E of Old Kings Hwy

Site Code 21209

2009	7/20/09	7/22/09	Clear		**Total**	**302**		**7/20/09 Mon**	**16**	**55**	**37**	**233**
					EB	149		7/20/09 Mon	13	26	14	115
					WB	152		7/20/09 Mon	16	37	23	117

Truro

North Pamet Rd N of Rt 6 exit

Site Code 21300

2013	7/30/13	8/1/13	Clear	**2.0%**	**Total**	**578**		**7/31/13 Wed**	**15**	**63**	**50**	**439**
					NB	293	*33*			33	24	223
					SB	287	*29*			30	26	218

Truro

Old County Rd S of Prince Valley Rd

Site Code 20688

2012	7/10/12	7/12/12	Clear		**Total**	**387**		**7/11/12 Wed**	**12**	**39**	**32**	**294**
					NB	213				16	16	162
					SB	173				24	18	131
2008	8/25/08	8/27/08	Clear		**Total**	**350**		**8/26/08 Tue**	**13**	**40**	**27**	**266**
					NB	172		8/26/08 Tue	13	26	12	131
					SB	176		8/25/08 Mon	15	23	15	134
2007	7/24/07	7/26/07	Clear		**Total**	**387**		**7/25/07 Wed**	**16**	**44**	**43**	**302**
2006	8/1/06	8/3/06	Clear		**Total**	**394**		**8/1/06 Tue**	**11**	**45**	**28**	**311**
					NB	193		8/2/06 Wed	19	27	16	152
					SB	201		8/1/06 Tue	13	28	12	159
2004	8/23/04	8/25/04	Clear		**Total**	**438**		**8/23/04 Mon**	**11**	**46**	**44**	**342**
					NB	209		8/24/04 Tue	14	28	21	163
					SB	223		8/24/04 Tue	11	26	23	174

Truro 2004-2014 Traffic Counts

Year	Begin Date	End Date	Weather	% Trucks	Dir.	Axle Adj. ADT	Speed MPH	PEAK HOUR DATA [Date&Day	Hour	Vol]	Four~ Five	AADT
Truro												
Old County Rd N of Ryder Beach Rd											Site Code 21298	
2013	7/30/13	8/1/13	Clear	**2.1%**	**Total**	**742**		**7/31/13 Wed**	**12**	**74**	**57**	**564**
							27					
							34					
Truro												
Shore Rd N of Stotts Crossing											Site Code 21303	
2013	8/20/13	8/22/13	Clear	**8.9%**	**Total**	**3,880**		**8/21/13 Wed**	**16**	**310**	**308**	**2,949**
					EB	2,047	*37*			165	151	1,556
					WB	1,832	*38*			145	157	1,392
Truro												
South Highland Rd E of Rt 6											Site Code 20744	
2010	7/12/10	7/14/10	Clear		**Total**	**1,193**		**7/13/10 Tue**	**16**	**104**	**92**	**907**
					EB	619		7/13/10 Tue	16	53	46	470
					WB	579		7/13/10 Tue	14	53	46	440
2004	8/23/04	8/25/04	Clear		**Total**	**1,271**		**8/24/04 Tue**	**12**	**101**	**91**	**991**
Truro												
South Pamet Rd W of Collins Rd											Site Code 21299	
2013	7/30/13	8/1/13	Clear	**1.4%**	**Total**	**1,095**		**7/31/13 Wed**	**15**	**131**	**109**	**832**
					EB	544	*30*			59	43	413
					WB	552	*30*			72	66	420
Truro												
South Pamet Rd E of Long Dune Ln											Site Code 21208	
2009	7/20/09	7/22/09	Clear		**Total**	**406**		**7/20/09 Mon**	**16**	**76**	**51**	**313**
					EB	134		7/20/09 Mon	11	25	15	103
					WB	264		7/20/09 Mon	16	57	35	203
Truro												
Truro Center Rd N of Castle Rd											Site Code 21274	
2012	7/10/12	7/12/12	Clear	**7.5%**	**Total**	**1,623**		**7/11/12 Wed**	**13**	**159**	**124**	**1,233**
					NB	562	*31*			43	48	427
					SB	1,058	*32*			116	76	804
Truro												
Truro Center Rd N of South Pamet Rd											Site Code 20801	
2014	8/11/14	8/15/14	Clear		**Total**	**2,721**		**8/14/14 Thu**	**16**	**304**	**253**	**2,068**
					NB	624				96	44	474
					SB	2,091				208	210	1,589
2013	8/26/13	8/28/13	Overcast	**5.8%**	**Total**	**2,375**		**8/27/13 Tue**	**11**	**233**	**216**	**1,805**
					NB	892	*21*			81	76	678
					SB	1,479	*19*			152	140	1,124

Truro 2004-2014 Traffic Counts

Year	Begin Date	End Date	Weather	% Trucks	Dir.	Axle Adj. ADT	*Speed MPH*	PEAK HOUR DATA [Date&Day	Hour	Vol]	Four~ Five	AADT
Truro												
Truro Center Rd N of Rt 6											Site Code 21323	
2013	8/20/13	8/22/13	Mixed	**7.4%**	**Total**	**1,691**		**8/21/13 Wed**	**11**	**158**	**140**	**1,285**
					NB	619	*28*			52	51	470
					SB	1,070	*32*			106	88	813

CAPE COD COMMISSION

3225 MAIN STREET • P.O. BOX 226 • BARNSTABLE, MASSACHUSETTS 02630
(508) 362-3828 • Fax (508) 362-3136 • www.capecodcommission.org

Provincetown 15

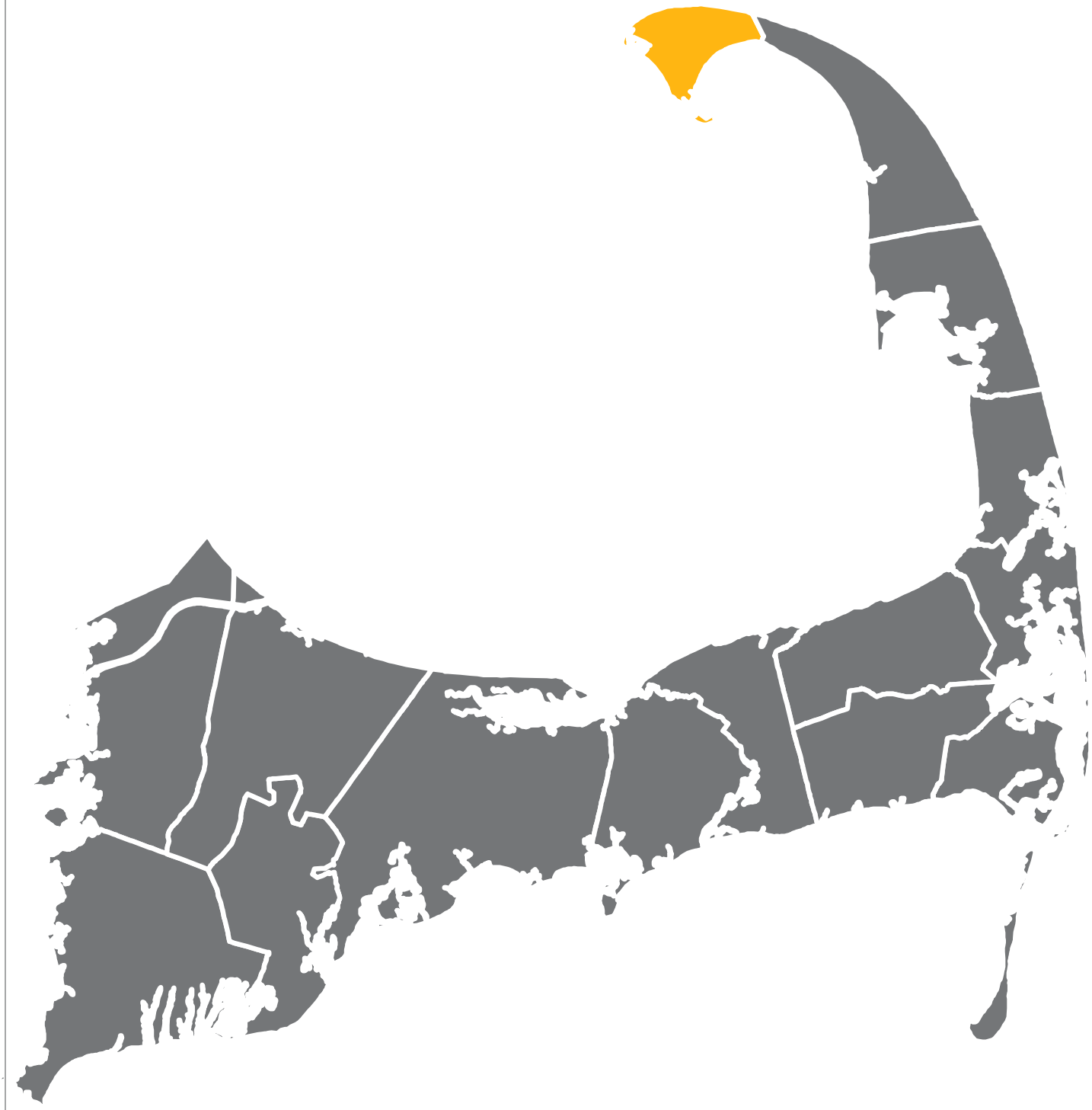

Previous Section
Truro 14

Next Section
Weekend Counts

Provincetown 2004-2014 Traffic Counts

Year	Begin Date	End Date	Weather	% Trucks	Dir.	Axle Adj. ADT	*Speed MPH*	PEAK HOUR DATA [Date&Day	Hour	Vol]	Four~ Five	AADT
Provincetown												
Rt 6 W of Conwell St											Site Code 20711	
2013	7/15/13	7/17/13	Clear		**Total**	**10,765**		**7/16/13 Tue**	**12**	**882**	**819**	**8,181**
					EB	5,935				453	523	4,511
					WB	4,834				429	296	3,674
2009	7/20/09	7/22/09	Clear		**Total**	**9,121**		**7/21/09 Tue**	**13**	**842**	**799**	**7,023**
					EB	5,096		7/20/09 Mon	16	506	505	3,924
					WB	4,023		7/21/09 Tue	12	402	293	3,098
2006	7/10/06	7/13/06			**Total**	**8,708**					**741**	**6,792** ❄
					EB	3,782		7/11/06 Tue	12	376	268	2,950 ❄
					WB	4,926		7/11/06 Tue	16	566	473	3,842 ❄
Provincetown												
Rt 6 E of Conwell Street											Site Code 21017	
2009	7/20/09	7/22/09	Clear		**Total**	**12,540**		**7/21/09 Tue**	**16**	**1,121**	**1,076**	**9,656**
					EB	6,147		7/21/09 Tue	16	703	656	4,733
					WB	6,399		7/21/09 Tue	12	701	420	4,927
Provincetown												
Rt 6 W of Shank Painter Rd											Site Code 21215	
2009	8/26/09	8/28/09	Clear		**Total**	**2,946**		**8/26/09 Wed**	**17**	**282**	**259**	**2,239**
					EB	1,524		8/26/09 Wed	17	203	154	1,158
					WB	1,422		8/27/09 Thu	11	158	106	1,081
Truro Provincetown												
Rt 6 @ Trur/Prov TL											Site Code 20692	
2010	7/12/10	7/14/10	Clear		**Total**	**12,981**		**7/13/10 Tue**	**16**	**1,108**	**1,067**	**9,866**
					NB	6,377		7/14/10 Wed	11	676	434	4,847
					SB	6,602		7/13/10 Tue	16	677	634	5,018
2009	7/20/09	7/22/09	Clear		**Total**	**13,188**		**7/21/09 Tue**	**16**	**1,213**	**1,136**	**10,155**
					NB	6,517		7/22/09 Wed	12	734	431	5,018
					SB	6,672		7/21/09 Tue	16	766	705	5,137
2008	7/16/08	7/18/08	Clear		**Total**	**13,421**		**7/17/08 Thu**	**16**	**1,078**	**1,025**	**10,468**
					NB	6,784		7/17/08 Thu	11	676	440	5,292
					SB	6,640		7/17/08 Thu	16	610	586	5,179
2007	6/5/07	6/7/07	Clear	**6.6%**	**Total**	**7,831**		**6/5/07 Tue**	**16**	**679**	**675**	**6,735**
					NB	3,906		6/7/07 Thu	12	346	255	3,359
					SB	3,921		6/5/07 Tue	16	438	420	3,372
2006	7/10/06	7/13/06			**Total**	**11,163**					**902**	**8,707** ❄
					NB	5,762		7/11/06 Tue	12	613	374	4,494 ❄
					SB	5,401		7/11/06 Tue	16	602	528	4,213 ❄
2005	8/23/05	8/25/05	Clear		**Total**	**15,194**		**8/23/05 Tue**	**16**	**1,336**	**1,321**	**11,851**
					NB	7,585		8/23/05 Tue	11	742	526	5,916
					SB	7,612		8/23/05 Tue	16	808	794	5,937
2004	8/23/04	8/25/04	Clear		**Total**	**14,809**		**8/24/04 Tue**	**16**	**1,229**	**1,207**	**11,551**
					NB	7,307		8/24/04 Tue	11	736	477	5,699
					SB	7,504		8/24/04 Tue	16	744	729	5,853

Provincetown 2004-2014 Traffic Counts

Year	Begin Date	End Date	Weather	% Trucks	Dir.	Axle Adj. ADT	*Speed MPH*	PEAK HOUR DATA [Date&Day	Hour	Vol]	Four~ Five	AADT
Provincetown												
Rt 6A W of Bradford St											Site Code 7150	
2011	8/2/11	8/4/11	Clear		**Total**	**2,803**		**8/3/11 Wed**	**15**	**261**	**300**	**2,130**
					EB	1,337				123	162	1,016
					WB	1,462				137	137	1,111
2010	7/14/10	7/16/10	Rain		**Total**	**2,135**		**7/15/10 Thu**	**15**	**261**	**191**	**1,623**
					EB	995		7/15/10 Thu	15	147	98	756
					WB	1,143		7/16/10 Fri	11	124	93	869
2009	7/6/09	7/8/09			**Total**	**3,165**		**7/6/09 Mon**	**15**	**426**	**260**	**2,437** ❄
					EB	1,459		7/6/09 Mon	15	212	124	1,123 ❄
					WB	1,701		7/6/09 Mon	11	216	136	1,310 ❄
2007	8/27/07	8/29/07	Clear		**Total**	**2,556**		**8/28/07 Tue**	**11**	**257**	**213**	**2,019**
					EB	1,167		8/27/07 Mon	14	133	112	922
					WB	1,387		8/28/07 Tue	11	165	101	1,096
2005	8/10/05	8/12/05	Clear		**Total**	**3,106**		**8/10/05 Wed**	**14**	**307**	**292**	**2,423**
					EB	1,454		8/11/05 Thu	16	163	162	1,134
					WB	1,651		8/10/05 Wed	11	159	130	1,288
Truro Provincetown												
Rt 6A @ Trur/Prov TL											Site Code 20696	
2014	8/25/14	8/29/14	Clear		**Total**	**3,250**		**8/27/14 Wed**	**15**	**269**	**238**	**2,470**
					NB	1,671				133	113	1,270
					SB	1,578				135	125	1,199
2013	8/20/13	8/22/13	Clear		**Total**	**3,731**		**8/21/13 Wed**	**16**	**289**	**278**	**2,836**
					NB	1,958				149	133	1,488
					SB	1,773				140	145	1,347
2012	8/7/12	8/9/12	Clear		**Total**	**3,801**		**8/8/12 Wed**	**14**	**303**	**298**	**2,889**
					NB	1,975				139	140	1,501
					SB	1,821				164	159	1,384
2011	8/2/11	8/4/11	Clear		**Total**	**3,939**		**8/3/11 Wed**	**16**	**319**	**314**	**2,994**
2010	7/12/10	7/14/10	Clear		**Total**	**3,543**		**7/14/10 Wed**	**12**	**317**	**256**	**2,693**
					NB	1,838		7/14/10 Wed	12	195	120	1,397
					SB	1,700		7/13/10 Tue	17	166	136	1,292
2009	7/15/09	7/17/09	Clear		**Total**	**4,014**		**7/16/09 Thu**	**15**	**363**	**294**	**3,091**
					NB	1,989		7/16/09 Thu	11	195	123	1,532
					SB	2,019		7/16/09 Thu	15	192	171	1,555
2008	7/16/08	7/18/08	Clear		**Total**	**4,168**		**7/18/08 Fri**	**11**	**336**	**309**	**3,251**
					NB	2,092		7/18/08 Fri	11	208	150	1,632
					SB	2,071		7/16/08 Wed	15	180	158	1,615
2007	8/27/07	8/29/07	Clear		**Total**	**3,643**		**8/27/07 Mon**	**14**	**288**	**281**	**2,878**
					NB	1,798		8/29/07 Wed	10	159	119	1,420
					SB	1,846		8/27/07 Mon	14	162	162	1,458

Provincetown 2004-2014 Traffic Counts

Year	Begin Date	End Date	Weather	% Trucks	Dir.	Axle Adj. ADT	*Speed MPH*	PEAK HOUR DATA [Date&Day	Hour	Vol]	Four~ Five	AADT
2007	6/5/07	6/7/07	Clear		**Total**	**2,231**		**6/6/07 Wed**	**15**	**208**	**178**	**1,919**
					NB	1,166		6/6/07 Wed	15	108	79	1,003
					SB	1,065		6/6/07 Wed	17	110	98	916
2006	7/11/06	7/13/06			**Total**	**3,872**		**7/13/06 Thu**	**13**	**339**	**312**	**3,020**
					NB	1,972		7/13/06 Thu	12	194	140	1,538
					SB	1,902		7/11/06 Tue	16	177	172	1,484
2005	8/10/05	8/12/05	Clear		**Total**	**4,676**		**8/10/05 Wed**	**15**	**357**	**339**	**3,647**
					NB	2,369		8/10/05 Wed	11	201	156	1,848
					SB	2,302		8/10/05 Wed	16	194	182	1,796
2004	8/24/04	8/26/04	Clear		**Total**	**4,826**		**8/24/04 Tue**	**17**	**400**	**361**	**3,764**
					NB	2,608		8/26/04 Thu	10	233	175	2,034
					SB	2,216		8/24/04 Tue	17	206	186	1,728

Provincetown

Bradford St W of Rt 6A

Site Code 21291

2013	7/15/13	7/17/13	Clear	**4.1%**	**Total**	**5,038**		**7/16/13 Tue**	**13**	**370**	**371**	**3,829**
					EB	2,808	*25*			192	214	2,134
					WB	2,228	*26*			178	158	1,693

Provincetown

Bradford St Btwn Conwell & Johnson

Site Code 20698

2013	7/10/13	7/12/13	Mixed	**5.5%**	**Total**	**12,387**		**7/11/13 Thu**	**13**	**1,021**	**796**	**9,414**
					EB	5,714	*15*			339	435	4,343
					WB	6,669	*15*			682	360	5,068
2011	8/2/11	8/4/11	Clear		**Total**	**12,915**		**8/3/11 Wed**	**11**	**972**	**972**	**9,815**
2007	7/10/07	7/12/07	Clear		**Total**	**15,178**		**7/11/07 Wed**	**17**	**1,266**	**1,099**	**11,839**
					EB	8,007		7/11/07 Wed	17	642	513	6,245
					WB	7,170		7/11/07 Wed	11	701	586	5,593

Provincetown

Bradford St Btwn Ryder & Alden

Site Code 20701

2012	7/16/12	7/18/12	Clear		**Total**	**8,680**		**7/17/12 Tue**	**12**	**704**	**600**	**6,597**
					EB	5,174				473	359	3,932
					WB	3,504				230	241	2,663

Provincetown

Bradford St W of Shank Painter Rd

Site Code 20702

2012	7/16/12	7/18/12	Clear	**2.2%**	**Total**	**7,482**		**7/17/12 Tue**	**12**	**633**	**578**	**5,686**
					EB	3,970	*16*			311	320	3,017
					WB	3,512	*16*			322	257	2,669

Provincetown

Bradford St Btwn Winslow&Prince

Site Code 20703

2012	7/16/12	7/18/12	Clear	**6.8%**	**Total**	**7,774**		**7/17/12 Tue**	**12**	**653**	**554**	**5,908**
					EB	4,246	*18*			345	303	3,227
					WB	3,530	*17*			308	251	2,683

Provincetown 2004-2014 Traffic Counts

Year	Begin Date	End Date	Weather	% Trucks	Dir.	Axle Adj. ADT	Speed MPH	PEAK HOUR DATA [Date&Day	Hour	Vol]	Four~ Five	AADT
2008	7/14/08	7/16/08	Clear		**Total**	**8,803**		**7/15/08 Tue**	**12**	**734**	**630**	**6,866**
					EB	5,101		7/15/08 Tue	12	441	368	3,979
					WB	3,706		7/16/08 Wed	13	338	261	2,891

Provincetown
Cemetery Rd W of Conwell St
Site Code 21296

2013	7/10/13	7/12/13	Rain	**3.9%**	**Total**	**1,093**		**7/11/13 Thu**	**14**	**124**	**80**	**831**
					EB	515	*17*			79	42	391
					WB	578	*22*			45	38	439

Provincetown
Commercial St W of Rt 6A
Site Code 21292

2013	7/15/13	7/17/13	Clear	**2.8%**	**Total**	**1,079**		**7/16/13 Tue**	**11**	**100**	**84**	**820**
							20					

Provincetown
Commercial St Btwn Central St and Atlantic Av
Site Code 21295

2013	7/10/13	7/12/13	Mixed		**Total**	**911**		**7/11/13 Thu**	**12**	**105**	**54**	**692**

Provincetown
Commercial St Btwn Johnson St and Arch St
Site Code 21293

2013	8/26/13	8/28/13	Overcast	**7.0%**	**Total**	**1,742**		**8/27/13 Tue**	**11**	**150**	**123**	**1,324**
							15					

Provincetown
Commercial St W of Ryder St
Site Code 21294

2013	7/15/13	7/17/13	Clear	**0.0%**	**Total**	**1,527**		**7/16/13 Tue**	**11**	**133**	**91**	**1,161**
							2					

Provincetown
Commercial St Btwn Standish&Alden
Site Code 20707

2004	8/24/04	8/26/04	Clear		**Total**	**1,119**		**8/25/04 Wed**	**10**	**120**	**36**	**873**
					WB	1,119		8/25/04 Wed	10	120	36	873

Provincetown
Commercial St W of Tremont St
Site Code 20708

2013	7/15/13	7/17/13	Clear		**Total**	**759**		**7/16/13 Tue**	**10**	**73**	**51**	**577**
2010	7/14/10	7/16/10	Overcast		**Total**	**806**		**7/14/10 Wed**	**17**	**79**	**51**	**613**
					WB	806		7/14/10 Wed	17	79	51	613

Provincetown 2004-2014 Traffic Counts

Year	Begin Date	End Date	Weather	% Trucks	Dir.	Axle Adj. ADT	*Speed MPH*	PEAK HOUR DATA [Date&Day	Hour	Vol]	Four~ Five	AADT
2007	7/10/07	7/12/07	Clear		**Total**	**929**		**7/11/07 Wed**	**12**	**82**	**62**	**725**
					WB	929		7/11/07 Wed	12	82	62	725

Provincetown

Conwell St S of Rt 6

Site Code 20709

Year	Begin Date	End Date	Weather	% Trucks	Dir.	Axle Adj. ADT	*Speed MPH*	PEAK HOUR DATA [Date&Day	Hour	Vol]	Four~ Five	AADT
2013	7/15/13	7/16/13	Clear		**Total**	**7,495**		**7/16/13 Tue**	**10**	**632**	**523**	**5,696**
					NB	3,102				220	229	2,358
					SB	4,389				413	294	3,336
2009	7/20/09	7/22/09	Clear		**Total**	**7,412**		**7/21/09 Tue**	**12**	**760**	**591**	**5,707**
					NB	3,002		7/21/09 Tue	16	298	284	2,312
					SB	4,411		7/21/09 Tue	12	528	306	3,396
2007	7/10/07	7/12/07	Clear		**Total**	**10,475**		**7/11/07 Wed**	**14**	**931**	**867**	**8,171**
					NB	4,500		7/11/07 Wed	14	397	380	3,510
					SB	5,974		7/11/07 Wed	12	569	486	4,660
2005	8/8/05	8/10/05	Clear		**Total**	**8,049**		**8/9/05 Tue**	**11**	**728**	**609**	**6,278**
					NB	3,285		8/9/05 Tue	12	293	261	2,562
					SB	4,769		8/9/05 Tue	11	487	348	3,720

Provincetown

Conwell St N of Rt 6A

Site Code 7151

Year	Begin Date	End Date	Weather	% Trucks	Dir.	Axle Adj. ADT	*Speed MPH*	PEAK HOUR DATA [Date&Day	Hour	Vol]	Four~ Five	AADT
2013	7/10/13	7/12/13	Overcast		**Total**	**6,114**		**7/11/13 Thu**	**15**	**502**	**439**	**4,647**
					NB	2,633				229	214	2,001
					SB	3,480				272	225	2,645
2012	8/7/12	8/9/12	Clear	**4.7%**	**Total**	**7,148**		**8/8/12 Wed**	**11**	**542**	**518**	**5,432**
					NB	2,911	*16*			169	228	2,212
					SB	4,235	*17*			373	290	3,219
2009	7/20/09	7/22/09	Clear	**4.0%**	**Total**	**6,213**		**7/21/09 Tue**	**13**	**516**	**492**	**4,784**
					NB	2,555	*24*	7/21/09 Tue	16	250	244	1,967
					SB	3,661	*25*	7/22/09 Wed	11	335	248	2,819
2006	8/1/06	8/3/06		**3.1%**	**Total**	**7,480**		**8/1/06 Tue**	**16**	**632**	**536**	**5,909**
					NB	2,781		8/1/06 Tue	16	236	200	2,197
					SB	4,698		8/1/06 Tue	16	396	336	3,711

Provincetown

Court St E of Shank Painter Rd

Site Code 21262

Year	Begin Date	End Date	Weather	% Trucks	Dir.	Axle Adj. ADT	*Speed MPH*	PEAK HOUR DATA [Date&Day	Hour	Vol]	Four~ Five	AADT
2010	8/3/10	8/5/10	Clear		**Total**	**1,369**		**8/3/10 Tue**	**13**	**117**	**104**	**1,040**
					EB	519		8/3/10 Tue	14	50	39	394
					WB	852		8/3/10 Tue	13	81	65	648

Provincetown

Howland Rd S of Rt 6

Site Code 20710

Year	Begin Date	End Date	Weather	% Trucks	Dir.	Axle Adj. ADT	*Speed MPH*	PEAK HOUR DATA [Date&Day	Hour	Vol]	Four~ Five	AADT
2013	7/15/13	7/17/13	Clear		**Total**	**1,426**		**7/16/13 Tue**	**13**	**119**	**112**	**1,084**
					NB	942				71	78	716
					SB	485				48	34	369
2008	7/14/08	7/16/08	Clear		**Total**	**1,155**		**7/14/08 Mon**	**16**	**112**	**106**	**901**
					NB	793		7/14/08 Mon	16	85	81	619
					SB	360		7/15/08 Tue	12	35	24	281

Provincetown 2004-2014 Traffic Counts

Year	Begin Date	End Date	Weather	% Trucks	Dir.	Axle Adj. ADT	*Speed MPH*	PEAK HOUR DATA [Date&Day	Hour	Vol]	Four~ Five	AADT
2004	8/24/04	8/26/04	Clear		**Total**	**1,279**		**8/25/04 Wed**	**16**	**132**	**126**	**998**
					NB	834		8/24/04 Tue	17	85	81	651
					SB	441		8/25/04 Wed	16	49	44	344

Provincetown

Jerome Smith Rd E of Shank Painter Rd

Site Code 21261

2010	8/3/10	8/5/10	Clear		**Total**	**2,441**		**8/5/10 Thu**	**11**	**270**	**194**	**1,855**
					EB	901		8/5/10 Thu	11	99	63	685
					WB	1,544		8/5/10 Thu	11	171	131	1,173

Provincetown

Province Land Rd S of Race Point Rd

Site Code 7149

2014	8/25/14	8/29/14	Clear		**Total**	**963**		**8/27/14 Wed**	**14**	**121**	**100**	**732**
2011	8/2/11	8/4/11	Clear	**5.6%**	**Total**	**1,060**		**8/3/11 Wed**	**14**	**120**	**110**	**806**
					NB	686	*41*			79	81	521
					SB	370	*43*			41	30	281
2008	7/14/08	7/16/08	Clear	**5.1%**	**Total**	**884**		**7/15/08 Tue**	**16**	**99**	**96**	**690**
					NB	533		7/15/08 Tue	15	63	62	416
					SB	353		7/15/08 Tue	14	39	35	275
2007	8/27/07	8/29/07	Clear	**7.3%**	**Total**	**955**		**8/28/07 Tue**	**11**	**110**	**90**	**754**
					NB	556		8/28/07 Tue	11	65	51	439
					SB	403		8/28/07 Tue	13	51	39	318
2006	7/11/06	7/13/06			**Total**	**871**		**7/12/06 Wed**	**13**	**107**	**73**	**679**
					NB	550		7/12/06 Wed	11	71	47	429
					SB	321		7/12/06 Wed	13	40	27	250
2005	8/23/05	8/25/05	Clear	**3.5%**	**Total**	**1,125**		**8/24/05 Wed**	**15**	**138**	**124**	**878**
					NB	479		8/24/05 Wed	15	69	52	374
					SB	645		8/23/05 Tue	15	79	72	503
2004	8/24/04	8/26/04	Clear		**Total**	**1,159**		**8/25/04 Wed**	**14**	**127**	**97**	**904**
					NB	671		8/25/04 Wed	14	66	52	523
					SB	491		8/25/04 Wed	14	60	46	383

Provincetown

Race Point Rd N of Rt 6

Site Code 20743

2014	8/25/14	8/29/14	Clear	**10.0%**	**Total**	**4,437**		**8/27/14 Wed**	**12**	**410**	**353**	**3,372**
					NB	2,121	*34*			194	132	1,612
					SB	2,316	*32*			216	222	1,760
2008	7/14/08	7/16/08	Clear		**Total**	**4,208**		**7/15/08 Tue**	**11**	**384**	**317**	**3,282**
					NB	2,036		7/15/08 Tue	12	216	121	1,588
					SB	2,168		7/14/08 Mon	15	213	196	1,691
2005	8/8/05	8/10/05	Clear		**Total**	**5,083**		**8/8/05 Mon**	**11**	**454**	**436**	**3,965**
					NB	1,775		8/8/05 Mon	11	213	107	1,385
					SB	3,305		8/8/05 Mon	17	367	329	2,578

Provincetown 2004-2014 Traffic Counts

Year	Begin Date	End Date	Weather	% Trucks	Dir.	Axle Adj. ADT	*Speed MPH*	PEAK HOUR DATA [Date&Day	Hour	Vol]	Four~ Five	AADT
Provincetown												
Railroad Ave W of Conwell St											Site Code 21244	
2010	7/14/10	7/16/10	Overcast		**Total**	**150**		**7/14/10 Wed**	**13**	**18**	**10**	**114**
					EB	112		7/14/10 Wed	12	12	8	85
					WB	34		7/14/10 Wed	6	6	2	26
Provincetown												
Shank Painter Rd N of Bradford St											Site Code 20712	
2014	8/25/14	8/27/14	Clear		**Total**	**6,297**		**8/26/14 Tue**	**11**	**568**	**474**	**4,786**
					NB	3,425				308	245	2,603
					SB	2,873				261	229	2,183
2010	8/3/10	8/5/10	Clear	**7.8%**	**Total**	**7,257**		**8/4/10 Wed**	**12**	**671**	**528**	**5,515**
					NB	3,298	*29*	8/4/10 Wed	12	308	235	2,506
					SB	3,960	*28*	8/4/10 Wed	12	363	294	3,010
2010	7/14/10	7/16/10	Overcast		**Total**	**7,155**		**7/14/10 Wed**	**12**	**610**	**553**	**5,438**
					NB	3,342		7/16/10 Fri	11	287	264	2,540
					SB	3,812		7/14/10 Wed	12	357	290	2,897
2006	7/11/06	7/13/06			**Total**	**6,660**		**7/13/06 Thu**	**12**	**626**	**505**	**5,195**
					NB	3,110		7/13/06 Thu	12	303	242	2,426
					SB	3,549		7/12/06 Wed	12	329	263	2,768
Provincetown												
Shank Painter Rd Btwn Jerome Smith & Capt. Berties											Site Code 21214	
2010	8/3/10	8/5/10	Clear		**Total**	**9,730**		**8/3/10 Tue**	**16**	**869**	**862**	**7,395**
					NB	5,088		8/3/10 Tue	16	473	470	3,867
					SB	4,645		8/5/10 Thu	11	404	392	3,530
2009	8/26/09	8/28/09	Clear		**Total**	**8,252**		**8/28/09 Fri**	**11**	**673**	**627**	**6,272**
					NB	4,276		8/27/09 Thu	15	359	330	3,250
					SB	3,984		8/28/09 Fri	11	367	298	3,028
Provincetown												
Snail Rd N of Bradford St											Site Code 20714	
2014	8/25/14	8/29/14	Clear		**Total**	**2,972**		**8/26/14 Tue**	**16**	**255**	**240**	**2,259**
					NB	1,239				110	102	942
					SB	1,733				145	137	1,317
2006	8/1/06	8/3/06	Clear		**Total**	**3,785**		**8/3/06 Thu**	**12**	**289**	**266**	**2,990**
					NB	1,781		8/1/06 Tue	16	138	131	1,407
					SB	2,005		8/3/06 Thu	12	171	136	1,584

CAPE COD COMMISSION

3225 MAIN STREET • P.O. BOX 226 • BARNSTABLE, MASSACHUSETTS 02630
(508) 362-3828 • Fax (508) 362-3136 • www.capecodcommission.org

Weekend Counts

Previous Section
Provincetown 15

Weekend Traffic Data

Yr	Begin Date	End Date	Weather	Dir.	AXLE ADJ. DAILY TRAFFIC Sat.	Sun.	Holiday	AXLE ADJ. PEAK HOUR DATA [VOLUME & TIME OF DAY] Sat.		Sun.		Holiday
Bourne & Sandwich												
Rt 6 @ Bour/Sand TL												Site Code 20894
2011	7/16/11	7/16/11		EB	27,240							
Bourne												
Rt 6 Ramp WB @ Exit 1												Site Code 21213
2009	9/26/09	9/27/09	Clear	**Total**	**8,092**	**7,788**		**683**	**15**	**786**	**10**	
				ON	4,966	4,261		458	15	504	10	
				OFF	3,126	3,527		225	15	421	12	
2009	8/22/09	8/23/09	Clear	**Total**	**12,172**	**10,712**		**981**	**13**	**1,029**	**11**	
				ON	5,903	5,384		523	13	586	11	
				OFF	6,269	5,328		492	12	480	10	
Bourne												
Adams St S of Sandwich Rd												Site Code 20815
2012	5/19/12	5/20/12	Clear	**Total**	**4,327**	**4,929**		**290**	**17**	**379**	**10**	
				NB	2,768	3,254		192	17	255	10	
				SB	1,559	1,675		116	19	124	16	
Bourne												
Old Plymouth Rd S of Norris Rd												Site Code 7121
2004	7/17/04	7/18/04	Clear	**Total**	**6,688**	**3,727**		**793**	**11**	**350**	**12**	
				NB	2,284	1,750		213	11	153	12	
				SB	4,405	1,977		580	11	197	12	
Bourne												
On-ramp from Xmas Tree E of Rt 6 WB												Site Code 21217
2009	9/26/09	9/27/09		**Total**	**1,085**	**933**		**106**	**12**	**159**	**13**	
				ON	1,085	933		106	12	159	13	
Bourne												
Shore Rd N of Beach St												Site Code 7120
2004	7/17/04	7/18/04	Mixed	**Total**	**6,244**	**5,601**		**505**	**11**	**479**	**11**	
				NB	3,275	3,248		280	17	289	15	
				SB	2,969	2,353		262	11	226	10	

Weekend Traffic Data

Yr	Begin Date	End Date	Weather	Dir.	AXLE ADJ. DAILY TRAFFIC Sat.	Sun.	Holiday	AXLE ADJ. PEAK HOUR DATA [VOLUME & TIME OF DAY] Sat.		Sun.		Holiday	
Sandwich Rt 130 S of Beale Way — Site Code 20156													
2004	7/17/04	7/18/04	Mixed	**Total**	**14,041**	**13,175**		**1,183**	**10**	**1,381**	**12**		
				NB	7,614	7,958		689	10	943	12		
				SB	6,427	5,217		505	14	496	15		
Sandwich Rt 130 N of Quaker Meetinghouse — Site Code 20159													
2004	7/17/04	7/18/04	Mixed	**Total**	**10,869**	**9,172**		**834**	**11**	**753**	**12**		
				NB	5,326	4,819		438	11	387	12		
				SB	5,541	4,355		428	13	367	12		
Sandwich Rt 130 Btwn Tupper Rd & Main St — Site Code 21247													
2010	5/29/10	5/30/10	Clear	**Total**	**10,021**	**9,714**		**946**	**11**	**858**	**13**		
				NB	5,238	5,306		528	10	492	12		
				SB	4,782	4,408		425	15	388	15		
Sandwich Rt 6 Btwn Exits 3&4 — Site Code 7188													
2011	7/16/11	7/16/11											
				WB	25,386								❄
Sandwich Rt 6A E of Jarves St — Site Code 20822													
2004	7/17/04	7/18/04	Overcast	**Total**	**13,430**	**12,367**		**1,191**	**11**	**1,188**	**12**		
				EB	6,494	5,111		543	12	473	15		
				WB	6,936	7,256		657	11	755	12		
Sandwich Barnstable Rt 6A @ Sand/Barn TL — Site Code 20162													
2014	5/24/14	5/26/14	Clear	**Total**	**6,449**	**6,185**	**10,255**	**681**	**15**	**575**	**15**	**1,198**	**12**
				EB	3,314	3,225	8,023	436	15	324	15	980	12
				WB	3,135	2,960	2,231	276	12	274	13	237	13
Sandwich Rt 6A W of Tupper Rd (east end) — Site Code 20164													
2010	5/29/10	5/30/10	Clear	**Total**	**9,438**	**9,213**		**859**	**10**	**770**	**15**		
				EB	5,030	4,332		470	10	392	11		
				WB	4,408	4,881		389	10	411	15		

Weekend Traffic Data

Yr	Begin Date	End Date	Weather	Dir.	AXLE ADJ. DAILY TRAFFIC Sat.	Sun.	Holiday	AXLE ADJ. PEAK HOUR DATA [VOLUME & TIME OF DAY] Sat.		Sun.		Holiday
Sandwich												
Boardley Rd W of Harlow Rd												Site Code 7223
2004	7/17/04	7/18/04	Mixed	**Total**	**1,538**	**1,205**		**125**	**12**	**104**	**14**	
				EB	770	612		65	14	57	15	
				WB	768	593		68	12	52	14	
Sandwich												
Cotuit Rd S of Rt 130												Site Code 20146
2013	8/10/13	8/11/13	Clear	**Total**	**9,865**	**8,736**		**819**	**11**	**760**	**11**	
				NB	4,547	3,271		435	10	380	12	
				SB	5,317	5,464		417	17	527	10	
2004	7/17/04	7/18/04	Mixed	**Total**	**11,024**	**9,368**		**866**	**11**	**759**	**11**	
				NB	5,259	4,677		438	11	421	11	
				SB	5,765	4,692		429	11	384	15	
Sandwich												
Cotuit Rd N of S Sandwich Rd												Site Code 21088
2009	8/1/09	8/2/09	Clear	**Total**	**7,172**	**6,104**		**548**	**11**	**488**	**12**	
Sandwich												
Freezer Rd N of Tupper Rd												Site Code 20785
2010	5/29/10	5/30/10	Clear	**Total**	**4,266**	**5,210**		**392**	**15**	**438**	**14**	
				NB	2,026	2,446		167	11	225	12	
				SB	2,240	2,764		229	15	259	15	
Sandwich												
Harlow Rd E of Cotuit Rd												Site Code 7224
2009	8/1/09	8/2/09	Clear	**Total**	**3,171**	**2,663**		**257**	**15**	**234**	**13**	
				EB	1,583	1,343		138	17	117	12	
				WB	1,589	1,320		138	15	128	13	
Sandwich												
Jarves St S of Rt 6A												Site Code 21266
2011	8/20/11	8/21/11	Clear	**Total**	**3,094**	**2,421**		**329**	**12**	**258**	**12**	
				NB	1,724	1,363		204	12	150	12	
				SB	1,370	1,057		147	11	108	12	

Weekend Traffic Data

Yr	Begin Date	End Date	Weather	Dir.	AXLE ADJ. DAILY TRAFFIC Sat.	Sun.	Holiday	AXLE ADJ. PEAK HOUR DATA [VOLUME & TIME OF DAY] Sat.		Sun.		Holiday	
Sandwich													
Jarves St E of Willow													Site Code 21315
2013	8/17/13	8/18/13	Clear	**Total**	**1,431**	**1,176**		**127**	**10**	**126**	**11**		
				EB	733	577		76	17	56	15		
				WB	698	599		72	10	77	12		
Sandwich													
Jones Ln S of Rt 6A													Site Code 20968
2014	5/24/14	5/26/14	Overcast	**Total**	**1,102**	**1,091**	**1,215**	**90**	**15**	**93**	**16**	**171**	**12**
				NB	561	535	533	51	15	54	16	54	14
				SB	541	556	682	47	18	43	12	120	12
Sandwich													
Merchants Rd N of Rt 6A													Site Code 21248
2010	5/29/10	5/30/10	Clear	**Total**	**4,925**	**3,841**		**555**	**11**	**339**	**12**		
				NB	2,515	2,016		296	11	183	14		
				SB	2,411	1,825		259	12	186	15		
Sandwich													
South Sandwich Rd @ Sand/Mash TL													Site Code 20999
2009	8/1/09	8/2/09	Clear	**Total**	**4,651**	**3,800**		**380**	**15**	**321**	**12**		
Sandwich													
Tupper Rd (E end) S of Rt 6A													Site Code 20169
2010	6/12/10	6/13/10	Clear	**Total**	**6,334**	**5,288**		**606**	**11**	**535**	**12**		
				NB	3,366	2,992		323	11	320	12		
				SB	2,968	2,296		283	11	227	13		
Sandwich													
West Meetinghouse Rd E of Chase Rd													Site Code 21032
2014	5/24/14	5/26/14	Clear	**Total**	**1,480**	**1,317**	**1,025**	**135**	**13**	**102**	**13**	**94**	**13**
				EB	738	662	489	71	15	63	17	50	17
				WB	743	654	536	70	16	54	11	56	13
Falmouth & Mashpee													
Rt 28 @ Falm/Mash TL													Site Code 20214
2013	6/8/13	6/9/13	Rain	**Total**	**14,970**	**12,411**		**1,277**	**13**	**1,108**	**12**		
				EB	8,157	7,063		939	15	801	12		
				WB	6,813	5,348		620	13	477	14		

Weekend Traffic Data

Yr	Begin Date	End Date	Weather	Dir.	AXLE ADJ. DAILY TRAFFIC Sat.	Sun.	Holiday	AXLE ADJ. PEAK HOUR DATA [VOLUME & TIME OF DAY] Sat.		Sun.		Holiday
Falmouth Rt 28 W of Fresh Pond Rd — Site Code 20215												
2013	6/8/13	6/9/13	Rain	**Total**	**18,309**	**15,653**		**1,474**	**15**	**1,371**	**12**	
				EB	9,219	7,893		758	13	700	12	
				WB	9,090	7,760		752	15	671	12	
Falmouth Rt 28 E of King St — Site Code 7128												
2004	7/10/04	7/11/04	Clear	**Total**	**29,109**	**22,704**		**2,434**	**11**	**1,807**	**11**	
				EB	13,296	10,139		1,140	11	824	11	
				WB	15,813	12,564		1,294	11	984	11	
Falmouth Rt 28 N of Lakeview Av — Site Code 20217												
2006	8/19/06	8/20/06	Clear	**Total**	**17,776**	**14,659**		**1,307**	**11**	**1,209**	**11**	
				NB	8,653	7,912		597	14	688	14	
				SB	9,123	6,746		757	11	587	12	
Falmouth Barrows Rd N of Rt 28 — Site Code 7213												
2013	6/8/13	6/9/13	Mixed	**Total**	**1,020**	**928**		**101**	**12**	**99**	**12**	
				NB	509	474		54	14	53	12	
				SB	511	454		53	12	48	11	
Falmouth Brick Kiln Rd E of Sandwich Rd — Site Code 20172												
2004	7/10/04	7/11/04	Clear	**Total**	**7,931**	**6,641**		**653**	**11**	**508**	**17**	
				EB	3,916	3,695		311	10	295	12	
				WB	4,014	2,946		345	11	246	12	
Falmouth County Rd W of Old Main Rd (Main St) — Site Code 7126												
2006	8/19/06	8/20/06	Clear	**Total**	**3,430**	**2,703**		**327**	**11**	**230**	**15**	
				EB	1,645	1,338		159	11	125	13	
				WB	1,785	1,364		167	11	123	14	
Falmouth Gifford St N of Jones Rd — Site Code 20183												
2004	7/10/04	7/11/04	Clear	**Total**	**9,312**	**7,292**		**784**	**9**	**624**	**10**	
				NB	4,718	3,865		407	12	321	14	
				SB	4,596	3,424		402	10	332	10	

Weekend Traffic Data

Yr	Begin Date	End Date	Weather	Dir.	AXLE ADJ. DAILY TRAFFIC Sat.	Sun.	Holiday	AXLE ADJ. PEAK HOUR DATA [VOLUME & TIME OF DAY] Sat.		Sun.		Holiday
Falmouth												
Sandwich Rd N of Carriage Shop Rd												Site Code 21105
2006	8/19/06	8/20/06	Clear	**Total**	**8,774**	**7,100**		**686**	**11**	**647**	**12**	
				NB	4,422	3,601		363	11	385	12	
				SB	4,351	3,500		336	15	310	15	
Falmouth												
Shoreview Dr N of Whittier Rd												Site Code 7212
2006	8/19/06	8/20/06	Clear	**Total**	**200**	**165**		**21**	**14**	**23**	**14**	
				NB	143	146		17	10	20	14	
				SB	57	19		9	15	4	9	
2004	7/10/04	7/11/04	Clear	**Total**	**207**	**187**		**22**	**11**	**19**	**13**	
				NB	90	84		10	18	11	12	
				SB	117	103		16	11	12	9	
Mashpee & Barnstable												
Rt 28 @ Mash/Barn TL												Site Code 20270
2004	6/26/04	6/27/04	Rain	**Total**	**25,260**	**18,869**		**1,868**	**10**	**1,464**	**10**	
				EB	12,618	8,829		974	11	698	12	
				WB	12,642	10,040		906	14	788	16	
Mashpee												
Lowell Rd W of Great Neck Rd North												Site Code 20249
2013	8/10/13	8/11/13	Clear	**Total**	**5,375**	**4,831**		**440**	**12**	**450**	**13**	
				EB	2,512	2,251		210	11	244	13	
				WB	2,863	2,580		231	12	206	13	
Mashpee												
Quinaquisset Av S of Rt 28												Site Code 20262
2013	6/8/13	6/9/13	Mixed	**Total**	**2,497**	**2,091**		**231**	**12**	**177**	**12**	
Mashpee & Barnstable												
Quinaquisset Av @ Mash/Barn TL												Site Code 20261
2013	6/8/13	6/9/13	rain	**Total**	**2,278**	**2,074**		**213**	**13**	**198**	**13**	
				EB	1,155	1,000		116	13	113	13	
				WB	1,122	1,074		119	11	95	12	

Weekend Traffic Data

Yr	Begin Date	End Date	Weather	Dir.	AXLE ADJ. DAILY TRAFFIC Sat.	Sun.	Holiday	AXLE ADJ. PEAK HOUR DATA [VOLUME & TIME OF DAY] Sat.		Sun.		Holiday		
Mashpee														
South Sandwich Rd N of Rt 130														Site Code 20277
2013	8/10/13	8/11/13	Clear	**Total**	**5,458**	**4,812**		**467**	**15**	**410**	**13**			
				NB	2,616	2,286		217	11	217	14			
				SB	2,842	2,526		251	10	228	11			
Barnstable														
Rt 132 S of Nightingale Ln														Site Code 21059
2004	6/19/04	6/20/04	Clear	**Total**	**16,953**	**14,193**		**1,291**	**12**	**1,298**	**14**			❄
				NB	16,953	14,193		1,291	12	1,298	14			❄
2004	6/19/04	6/20/04	Clear	**Total**	**15,727**	**15,858**		**1,236**	**15**	**1,272**	**16**			❄
Barnstable														
Rt 149 N of Rt 6														Site Code 20326
2013	5/25/13	5/27/13	Clear	**Total**	**5,849**	**5,291**	**5,521**	**603**	**11**	**481**	**12**	**553**	**12**	
				NB	2,966	2,631	3,034	298	11	252	12	359	12	
				SB	2,883	2,660	2,487	305	11	250	11	216	15	
Barnstable														
Rt 149 N of Cedar St														Site Code 20323
2013	5/25/13	5/27/13	Clear	**Total**	**3,596**	**2,982**	**3,695**	**381**	**11**	**282**	**14**	**409**	**12**	
				NB	1,842	1,483	2,170	193	10	144	11	280	12	
				SB	1,753	1,499	1,525	189	11	146	14	152	15	
Barnstable														
Rt 149 N of Race Ln														Site Code 20324
2013	5/25/13	5/27/13	Clear	**Total**	**7,511**	**7,002**	**6,511**	**621**	**16**	**622**	**12**	**528**	**15**	
				NB	3,617	3,443	3,074	317	12	338	12	294	11	
				SB	3,894	3,559	3,437	336	14	313	15	306	15	
Barnstable														
Rt 28 W of Rt 132														Site Code 7133
2004	6/19/04	6/20/04	Clear	**Total**	**19,922**	**14,958**		**1,443**	**12**	**1,201**	**14**			
				EB	10,424	7,567		720	12	607	13			
				WB	9,498	7,391		724	12	621	14			

Weekend Traffic Data

Yr	Begin Date	End Date	Weather	Dir.	AXLE ADJ. DAILY TRAFFIC Sat.	Sun.	Holiday	AXLE ADJ. PEAK HOUR DATA [VOLUME & TIME OF DAY] Sat.		Sun.		Holiday
Barnstable												
Rt 28 E of Airport Rotary												Site Code 20726
2012	7/21/12	7/22/12		**Total**	**30,437**			**2,148**	**12**			
				EB	15,482			1,061	14			
				WB	14,955			1,111	12			
2004	6/19/04	6/20/04	Clear	**Total**	**29,822**	**30,784**		**2,036**	**20**	**2,161**	**20**	
				EB	14,439	15,249		971	15	1,083	20	
				WB	15,382	15,535		1,065	20	1,097	18	
2004	6/12/04	6/13/04	Clear	**Total**	**29,183**	**29,202**		**1,931**	**21**	**2,054**	**18**	
				EB	13,664	14,413		917	21	1,054	18	
				WB	15,519	14,789		1,086	20	1,075	13	
Barnstable & Yarmouth												
Rt 28 @ Barn/Yarm TL												Site Code 7136
2005	8/21/05	8/21/05		**Total**		**18,299**				**1,447**	**15**	
						9,155				770	15	
						9,144				703	11	
2004	6/12/04	6/13/04	Clear	**Total**	**22,960**	**18,085**		**1,563**	**12**	**1,439**	**12**	
				EB	11,604	8,879		805	11	713	15	
				WB	11,356	9,205		866	10	763	12	
Barnstable												
Rt 28 E of Bearses Way												Site Code 21011
2012	6/9/12	6/11/12	Clear	**Total**	**16,080**	**13,081**		**1,174**	**11**	**1,037**	**11**	
				EB	8,117	6,586		641	11	547	1	
				WB	7,963	6,495		591	1	509	2	
Barnstable												
Rt 28 W of Bearses Way												Site Code 20327
2013	6/15/13	6/16/13	Clear	**Total**	**20,179**	**16,632**		**1,462**	**15**	**1,373**	**11**	
				EB	10,334	7,938		724	15	699	11	
				WB	9,845	8,694		738	15	768	14	
Barnstable												
Rt 28 E of Old Stage Rd												Site Code 20724
2013	8/24/13	8/25/13	Clear	**Total**	**27,331**	**22,494**		**1,967**	**12**	**1,781**	**11**	
				EB	14,229	11,015		1,104	10	963	12	
				WB	13,102	11,479		895	13	863	13	

Weekend Traffic Data

Yr	Begin Date	End Date	Weather	Dir.	AXLE ADJ. DAILY TRAFFIC Sat.	Sun.	Holiday	AXLE ADJ. PEAK HOUR DATA [VOLUME & TIME OF DAY] Sat.		Sun.		Holiday	
Barnstable													
Rt 28 W of Pitchers Way													Site Code 20333
2013	6/15/13	6/16/13	Clear	**Total**	**18,381**	**15,299**		**1,249**	**15**	**1,266**	**15**		
				EB	9,219	7,244		703	10	585	10		
				WB	9,162	8,055		642	15	761	15		
Barnstable													
Rt 28 W of West Main St													Site Code 20781
2013	6/15/13	6/16/13	Clear	**Total**	**24,457**	**20,824**		**1,664**	**16**	**1,714**	**12**		
				EB	12,641	10,285		943	10	1,001	10		
				WB	11,816	10,539		806	13	962	13		
2013	6/15/13	6/16/13	Clear	**Total**	**24,457**	**20,824**		**1,664**	**16**	**1,714**	**12**		
				EB	12,641	10,285		943	10	1,001	10		
				WB	11,816	10,539		806	15	962	15		
Barnstable & Yarmouth													
Rt 6 @ Barn/Yarm TL													Site Code 7187
2013	7/20/13	7/21/13											
				EB	25,638			1,414	19				❄
2011	7/16/11	7/16/11		**Total**	**60,684**								❄
				EB	27,334								❄
				WB	33,350								❄
Barnstable													
Rt 6A E of Stonewall Dr													Site Code 20342
2014	5/24/14	5/26/14		**Total**	**5,420**	**5,429**	**5,987**	**492**	**13**	**539**	**13**	**757**	**11**
				EB	2,806	2,679	1,644	260	12	277	13	165	14
				WB	2,615	2,750	4,342	253	15	265	16	607	11
2005	6/5/05	6/6/05	Clear	**Total**	**6,453**	**6,103**		**568**	**11**	**609**	**12**		
				EB	3,315	2,803		312	15	301	13		
				WB	3,138	3,301		266	11	310	12		
Barnstable													
Airport Access Rd N of Rt 28													Site Code 21046
2004	6/26/04	6/27/04	Clear	**Total**	**2,662**	**2,551**		**239**	**12**	**207**	**12**		
				NB	1,303	1,263		132	12	111	16		
				SB	1,359	1,288		111	14	108	12		
2004	6/19/04	6/20/04	Clear	**Total**	**2,420**	**2,351**		**189**	**12**	**187**	**12**		
				NB	1,123	1,178		99	11	90	18		
				SB	1,297	1,173		104	12	100	12		

Weekend Traffic Data

Yr	Begin Date	End Date	Weather	Dir.	AXLE ADJ. DAILY TRAFFIC Sat.	Sun.	Holiday	AXLE ADJ. PEAK HOUR DATA [VOLUME & TIME OF DAY] Sat.		Sun.		Holiday
Barnstable												
Alicia Rd W of Megan Rd												Site Code 21115
2006	7/15/06	7/16/06		**Total**	**618**	**608**						
				EB	231	260		19	8	27	16	
				WB	387	347		47	16	38	16	
Barnstable												
Attucks Ln W of Phinneys Ln												Site Code 21019
2007	6/2/07	6/3/07		**Total**	**4,316**	**3,408**		**467**	**11**	**354**	**12**	
				EB	1,981	1,576		211	11	164	15	
				WB	2,335	1,832		256	11	201	15	
Barnstable												
Barnstable Rd S of Airport Rotary												Site Code 20279
2006	8/12/06	8/13/06	Clear	**Total**	**19,942**	**16,332**		**1,485**	**10**	**1,308**	**11**	
				NB	9,690	8,363		728	10	671	11	
				SB	10,252	7,969		780	11	636	11	
2004	6/26/04	6/27/04		**Total**	**21,698**	**17,142**		**1,713**	**12**	**1,349**	**12**	
				NB	10,534	8,648		872	12	713	12	
				SB	11,164	8,494		841	12	667	14	
2004	6/19/04	6/20/04		**Total**	**21,804**	**15,627**		**1,602**	**14**	**1,250**	**14**	
				NB	10,657	8,432		849	14	656	11	
				SB	11,146	7,194		849	14	656	11	
2004	6/12/04	6/13/04		**Total**	**20,799**	**15,502**		**1,568**	**11**	**1,312**	**12**	
				NB	10,287	7,983		790	11	704	14	
				SB	10,512	7,518		779	11	631	12	
2004	6/5/04	6/6/04		**Total**	**20,496**	**17,747**		**1,615**	**12**	**1,435**	**13**	
				NB	9,779	6,962		783	11	608	14	
				SB	10,718	10,785		853	13	861	12	
Barnstable												
Barnstable Rd N of Center St												Site Code 20337
2004	6/19/04	6/20/04	Clear	**Total**	**16,468**	**14,441**		**1,253**	**11**	**1,266**	**14**	
				NB	8,293	8,017		676	11	790	14	
				SB	8,175	6,424		615	13	476	14	
2004	6/12/04	6/13/04	Clear	**Total**	**15,776**	**12,252**		**1,133**	**13**	**1,043**	**14**	
				NB	7,974	6,551		582	11	598	14	
				SB	7,802	5,701		569	13	468	13	
2004	6/5/04	6/6/04	Clear	**Total**	**14,666**	**11,033**		**1,078**	**12**	**985**	**14**	
				NB	7,381	5,997		554	11	582	12	
				SB	7,286	5,036		553	12	424	14	

Weekend Traffic Data

Yr	Begin Date	End Date	Weather	Dir.	AXLE ADJ. DAILY TRAFFIC Sat.	Sun.	Holiday	AXLE ADJ. PEAK HOUR DATA [VOLUME & TIME OF DAY] Sat.		Sun.		Holiday
Barnstable												
Barnstable Rd S of North St												Site Code 20280
2004	6/19/04	6/20/04	Clear	**Total**	**12,665**	**11,594**		**875**	**11**	**1,057**	**14**	
				NB	5,689	4,686		515	10	425	11	
				SB	6,976	6,908		507	12	667	13	
2004	6/12/04	6/13/04	Clear	**Total**	**11,162**	**8,430**		**777**	**12**	**668**	**13**	
				NB	4,887	3,644		331	12	257	13	
				SB	6,275	4,786		446	12	411	13	
2004	6/5/04	6/6/04	Clear	**Total**	**11,727**	**8,633**		**844**	**15**	**753**	**14**	
				NB	6,026	4,710		471	15	460	12	
				SB	5,702	3,923		445	12	378	13	
Barnstable												
Bassett Ln N of North St												Site Code 7189
2004	6/19/04	6/20/04	Clear	**Total**	**6,378**	**5,265**		**474**	**12**	**499**	**14**	
				NB	3,220	2,693		258	12	286	14	
				SB	3,157	2,570		227	14	243	11	
Barnstable												
Bayview St S of Main St												Site Code 21121
2006	7/22/06	7/23/06										
				SB	1,118	970		103	14	93	14	❄
2006	7/15/06	7/16/06										
				NB	1,685	1,566		126	15	130	19	❄
Barnstable												
Bearses Way N of Rt 28												Site Code 20281
2012	6/9/12	6/10/12	Mixed	**Total**	**15,195**	**12,238**		**1,220**	**11**	**1,047**	**2**	
				NB	7,551	6,227		619	11	535	2	
				SB	7,644	6,011		603	10	512	2	
Barnstable												
Bearses Way S of Rt 28												Site Code 21012
2012	6/9/12	6/10/12	Mixed	**Total**	**13,880**	**12,116**		**988**	**11**	**948**	**14**	
				NB	6,913	6,226		479	11	491	14	
				SB	6,967	5,890		514	16	475	12	

Weekend Traffic Data

Yr	Begin Date	End Date	Weather	Dir.	AXLE ADJ. DAILY TRAFFIC Sat.	Sun.	Holiday	AXLE ADJ. PEAK HOUR DATA [VOLUME & TIME OF DAY] Sat.		Sun.		Holiday
Barnstable												
Bumps River Rd E of Lumbert Mill Rd												Site Code 7197
2004	6/26/04	6/27/04	Clear	**Total**	**2,119**	**1,339**		**222**	**12**	**122**	**11**	
				EB	1,044	622		127	13	59	13	
				WB	1,074	718		98	12	73	14	
Barnstable												
Center St N of Main St												Site Code 20282
2004	6/12/04	6/13/04	Overcast	**Total**	**12,982**	**11,269**		**900**	**12**	**965**	**14**	
				NB	7,116	6,485		504	11	590	14	
				SB	5,866	4,784		404	12	375	14	
2004	6/5/04	6/6/04	Overcast	**Total**	**12,391**	**10,112**		**893**	**14**	**896**	**12**	
				NB	6,749	5,688		505	11	553	12	
				SB	5,642	4,424		407	14	343	12	
Barnstable												
High School Rd N of South St												Site Code 7191
2004	6/12/04	6/13/04	Clear	**Total**	**3,184**	**3,212**		**322**	**17**	**310**	**11**	
				NB	1,456	1,471		180	17	169	11	
				SB	1,731	1,745		186	15	150	10	
Barnstable												
Independence Park Dr N of Rt 132												Site Code 20289
2006	8/12/06	8/13/06	Clear	**Total**	**14,130**	**10,572**		**1,246**	**11**	**1,046**	**12**	
				NB	6,651	4,950		556	12	482	13	
				SB	7,479	5,622		706	11	584	12	
Barnstable												
Kidds Hill Rd E of Phinneys Ln												Site Code 20290
2006	7/15/06	7/16/06		**Total**	**1,483**	**903**						❄
				EB	691	446		68	11	45	14	❄
				WB	792	456		97	11	42	14	❄
Barnstable												
Lewis Bay Rd N of South St												Site Code 20291
2004	6/5/04	6/6/04	Overcast	**Total**	**2,938**	**2,244**		**221**	**14**	**186**	**13**	
				NB	2,661	2,048		204	14	173	13	
				SB	277	196		25	13	18	15	

Weekend Traffic Data

Yr	Begin Date	End Date	Weather	Dir.	AXLE ADJ. DAILY TRAFFIC Sat.	Sun.	Holiday	AXLE ADJ. PEAK HOUR DATA [VOLUME & TIME OF DAY] Sat.		Sun.		Holiday
Barnstable & Yarmouth												
Main St (Hyannis) @ Barn/Yarm TL												Site Code 20295
2004	6/6/04	6/7/04	Overcast	**Total**	**12,097**	**9,033**		**823**	**16**	**759**	**12**	
				EB	5,917	4,414		427	16	340	12	
				WB	6,176	4,616		419	15	419	12	
Barnstable												
Main St (Hyannis) W of Center St												Site Code 20296
2004	6/12/04	6/13/04	Overcast	**Total**	**13,958**	**11,462**		**975**	**11**	**859**	**6**	
				WB	13,958	11,462		975	11	859	6	
2004	6/5/04	6/6/04	Overcast	**Total**	**12,512**	**9,242**		**853**	**16**	**752**	**13**	
				WB	12,512	9,242		853	16	752	13	
Barnstable												
Main St (Hyannis) W of Ocean St												Site Code 21039
2004	6/19/04	6/19/04	Clear	**Total**	**12,697**			**860**	**15**			
				WB	12,697			860	15			
2004	6/12/04	6/13/04	Clear	**Total**	**12,671**	**10,155**		**884**	**19**	**728**	**13**	
				WB	12,671	10,155		884	19	728	13	
2004	6/5/04	6/6/04	Clear	**Total**	**11,591**	**8,309**		**813**	**15**	**651**	**12**	
				WB	11,591	8,309		813	15	651	12	
Barnstable												
Main St (Hyannis) Btwn Stevens St & Sea St												Site Code 20979
2004	6/19/04	6/20/04	Clear	**Total**	**9,766**	**6,095**		**750**	**19**	**557**	**15**	
2004	6/12/04	6/13/04	Mixed	**Total**	**9,569**	**7,892**		**726**	**19**	**592**	**14**	
				WB	9,569	7,892		726	19	592	14	
Barnstable												
Main St (Hyannis) W of Yarmouth Rd												Site Code 20297
2004	6/26/04	6/27/04	Mixed	**Total**	**18,929**	**16,975**		**1,204**	**15**	**1,202**	**15**	

Weekend Traffic Data

Yr	Begin Date	End Date	Weather	Dir.	AXLE ADJ. DAILY TRAFFIC Sat.	Sun.	Holiday	AXLE ADJ. PEAK HOUR DATA [VOLUME & TIME OF DAY] Sat.		Sun.		Holiday	
2004	6/19/04	6/20/04	Mixed	**Total**	**19,818**	**17,405**		**1,300**	**13**	**1,250**	**11**		
2004	6/12/04	6/13/04	Clear	**Total**	**19,579**	**16,380**		**1,273**	**11**	**1,258**	**14**		
				EB	4,048	2,960		309	12	284	14		
				WB	15,532	13,420		1,012	18	974	14		
2004	6/5/04	6/6/04	Clear	**Total**	**18,818**	**14,232**		**1,278**	**11**	**1,186**	**12**		
				EB	4,046	2,634		324	12	282	12		
				WB	14,772	11,598		964	15	904	12		

Barnstable

Mary Dunn Rd N of Independence Park

Site Code 20298

2014	5/24/14	5/26/14	Overcast	**Total**	**5,242**	**4,152**	**3,977**	**551**	**12**	**497**	**11**	**464**	**12**
				NB	3,210	2,663	2,311	360	13	316	15	279	15
				SB	2,032	1,489	1,666	223	10	198	11	219	10

Barnstable

Mary Dunn Rd S of Independence Park Dr

Site Code 21126

2006	7/15/06	7/16/06		**Total**	**120**	**70**							❄
				NB	39	21		6	16	3	14		❄
				SB	81	50		12	11	10	9		❄

Barnstable

North St W of Barnstable Rd

Site Code 7134

2004	6/19/04	6/20/04	Clear	**Total**	**10,521**	**10,294**		**756**	**12**	**851**	**10**		
				EB	6,838	5,502		473	12	372	11		
				WB	3,683	4,790		283	12	495	10		
2004	6/12/04	6/13/04	Clear	**Total**	**9,623**	**7,178**		**677**	**11**	**513**	**13**		
				EB	6,342	4,683		426	11	335	13		
				WB	3,281	2,498		251	15	188	11		

Barnstable

North St W of Stevens St

Site Code 21043

2004	6/19/04	6/20/04	Clear	**Total**	**12,863**	**11,498**		**962**	**12**	**1,133**	**13**		
				EB	5,990	4,841		495	10	491	11		
				WB	6,868	6,654		508	12	771	13		
2004	6/12/04	6/13/04	Clear	**Total**	**12,471**	**8,910**		**992**	**11**	**788**	**12**		
				EB	5,942	4,300		492	10	367	13		
				WB	6,534	4,611		513	12	442	12		

Weekend Traffic Data

Yr	Begin Date	End Date	Weather	Dir.	AXLE ADJ. DAILY TRAFFIC Sat.	Sun.	Holiday	AXLE ADJ. PEAK HOUR DATA [VOLUME & TIME OF DAY] Sat.		Sun.		Holiday	
Barnstable													
Oak St @ Rt 6 Overpass													Site Code 20818
2014	5/24/14	5/26/14	Clear	**Total**	**3,837**	**3,185**	**2,833**	**415**	**15**	**300**	**14**	**319**	**12**
Barnstable													
Oakmount Rd E of Althea Dr													Site Code 21130
2006	7/29/06	7/30/06		**Total**	**1,686**	**1,249**							
				EB	843	636		82	13	64	12		
				WB	843	613		73	9	6	11		
Barnstable													
Ocean St S of South St &Old Colony													Site Code 20303
2004	6/5/04	6/6/04	Overcast	**Total**	**3,718**	**3,035**		**248**	**19**	**238**	**13**		
				NB	1,882	1,595		135	19	132	14		
				SB	1,836	1,440		134	17	115	13		
Barnstable													
Old Colony Rd S of South St & Ocean St													Site Code 20305
2004	6/5/04	6/6/04	Clear	**Total**	**1,062**	**798**		**88**	**15**	**70**	**11**		
				NB	482	367		34	17	36	10		
				SB	580	431		57	15	39	13		
Barnstable													
Phinneys Ln N of Rt 132													Site Code 20309
2006	8/12/06	8/13/06	Clear	**Total**	**8,023**	**6,572**		**698**	**11**	**567**	**12**		
				NB	4,305	3,530		394	11	311	12		
				SB	3,718	3,041		304	11	272	15		
2004	6/26/04	6/27/04	Clear	**Total**	**7,917**	**6,527**		**662**	**12**	**563**	**16**		
				NB	4,040	3,425		331	12	294	10		
				SB	3,877	3,102		332	12	291	15		
Barnstable													
Phinneys Ln S of Kidds Hill Rd													Site Code 20837
2014	5/24/14	5/25/14	Overcast	**Total**	**7,131**	**6,084**		**641**	**12**	**547**	**15**		
				NB	3,623	3,034		352	12	279	13		
				SB	3,508	3,050		296	11	279	15		
2013	5/25/13	5/27/13	Clear	**Total**	**6,452**	**5,522**		**590**	**11**	**492**	**15**		
				NB	3,242	2,757		298	13	268	10		
				SB	3,210	2,765		300	11	277	15		

Weekend Traffic Data

Yr	Begin Date	End Date	Weather	Dir.	AXLE ADJ. DAILY TRAFFIC Sat.	Sun.	Holiday	AXLE ADJ. PEAK HOUR DATA [VOLUME & TIME OF DAY] Sat.		Sun.		Holiday	
2005	6/5/05	6/6/05	Mixed	**Total**	**6,508**	**5,258**		**520**	**11**	**443**	**12**		
				NB	3,219	2,564		264	10	236	12		
				SB	3,289	2,694		276	15	235	15		
2004	6/26/04	6/27/04	Clear	**Total**	**6,604**	**5,691**		**505**	**10**	**446**	**11**		

Barnstable

Pitchers Wa S of Bearses Wa

Site Code 21114

2006	7/15/06	7/16/06		**Total**	**5,842**	**5,066**							
				NB	2,729	2,378		203	15	188	10		
				SB	3,113	2,688		232	11	216	12		

Barnstable

Pleasant St S of Main St (Hyannis)

Site Code 21038

2004	6/5/04	6/6/04	Overcast	**Total**	**2,602**	**2,360**		**205**	**12**	**217**	**14**		
				NB	1,458	1,287		110	16	120	12		
				SB	1,143	1,073		103	12	106	14		

Barnstable

Rest Area Egress S of Rt 6

Site Code 20819

2007	10/6/07	10/8/07	Mixed	**Total**	**1,119**	**523**	**372**	**144**	**11**	**76**	**11**	**44**	**14**
				NB	1,119	523	372	144	11	76	11	44	14
2007	9/1/07	9/3/07	Clear	**Total**	**1,413**	**818**	**403**	**157**	**9**	**112**	**10**	**47**	**12**
				NB	1,413	818	403	157	9	112	10	47	12
2007	7/4/07	7/4/07		**Total**			**624**					**74**	**9**
2007	7/4/07	7/4/07	Clear	**Total**			**618**					**73**	**9**
							618					73	9
2007	5/26/07	5/27/07	Clear	**Total**	**1,187**	**626**		**123**	**11**	**90**	**11**		
2007	5/26/07	5/28/07	Clear	**Total**	**1,187**	**626**	**269**	**123**	**11**	**90**	**11**	**32**	**14**
				NB	1,187	626	269	123	11	90	11	32	14
2007	4/28/07	4/29/07	Overcast	**Total**	**369**	**241**		**48**	**11**	**24**	**12**		

Weekend Traffic Data

Yr	Begin Date	End Date	Weather	Dir.	AXLE ADJ. DAILY TRAFFIC Sat.	Sun.	Holiday	AXLE ADJ. PEAK HOUR DATA [VOLUME & TIME OF DAY] Sat.		Sun.		Holiday	
2007	4/28/07	4/29/07	Overcast	**Total**	**369**	**241**		**48**	**11**				
				NB	369	241		48	11				

Barnstable

Rest Area Ingress S of Rt 6

Site Code 20746

2007	10/6/07	10/8/07	Mixed	**Total**	**1,112**	**524**	**363**	**145**	**11**	**69**	**11**	**42**	**14**
				SB	1,112	524	363	145	11	69	11	42	14
2007	9/1/07	9/3/07	Clear	**Total**	**1,366**	**770**	**374**	**151**	**9**	**110**	**10**	**46**	**12**
				SB	1,366	770	374	151	9	110	10	46	12
2007	7/4/07	7/4/07	Clear	**Total**			**607**					**80**	**11**
							607					80	11
2007	4/28/07	4/29/07	Overcast	**Total**	**352**	**221**		**44**	**11**	**27**	**12**		
2007	4/28/07	4/29/07	Overcast	**Total**	**352**	**221**		**44**	**11**	**27**	**12**		
				SB	352	221		44	11	27	12		

Barnstable

South St W of Ocean St

Site Code 21037

2004	6/12/04	6/13/04	Rain	**Total**	**11,331**	**9,409**		**729**	**11**	**774**	**13**		
				EB	11,331	9,409		729	11	774	13		
2004	6/5/04	6/6/04	Clear	**Total**	**10,567**	**7,615**		**757**	**14**	**655**	**13**		
				EB	10,567	7,615		757	14	655	13		

Barnstable

South St E of Old Colony Rd

Site Code 20834

2004	6/5/04	6/6/04	Clear	**Total**	**6,789**	**5,242**		**530**	**16**	**510**	**13**		
				EB	6,789	5,242		530	16	510	13		

Barnstable

South St E of School St

Site Code 21040

2004	6/5/04	6/6/04	Clear	**Total**	**5,566**	**4,118**		**440**	**14**	**355**	**13**		
				EB	5,566	4,118		440	14	355	13		

Weekend Traffic Data

Yr	Begin Date	End Date	Weather	Dir.	AXLE ADJ. DAILY TRAFFIC Sat.	Sun.	Holiday	AXLE ADJ. PEAK HOUR DATA [VOLUME & TIME OF DAY] Sat.		Sun.		Holiday
Barnstable												
South St E of Sea St												Site Code 20344
2004	6/12/04	6/13/04	Clear	**Total**	**10,575**	**8,640**		**714**	**15**	**632**	**12**	
				EB	10,575	8,640		714	15	632	12	
Barnstable												
Stevens St W of Bassett Ln												Site Code 21042
2004	6/19/04	6/20/04	Clear	**Total**	**5,591**	**4,629**		**458**	**11**	**529**	**12**	
				EB	2,401	1,744		201	11	168	13	
				WB	3,190	2,885		257	11	368	12	
Barnstable												
W Main St W of Main St (rotary)												Site Code 21045
2004	6/12/04	6/13/04	Clear	**Total**	**21,123**	**16,778**		**1,426**	**11**	**1,341**	**13**	
				EB	10,628	8,028		794	10	673	13	
				WB	10,494	8,750		706	15	718	14	
Barnstable												
West Main St S of Rt 28												Site Code 20348
2006	8/12/06	8/13/06	Clear	**Total**	**14,413**	**11,813**		**1,047**	**11**	**858**	**13**	
				NB	6,890	5,855		521	11	419	15	
				SB	7,523	5,958		593	10	459	11	
Barnstable												
Winter St N of North St												Site Code 21044
2004	6/19/04	6/20/04	Clear	**Total**	**2,669**	**2,820**		**206**	**13**	**343**	**14**	
				NB	1,696	1,631		155	10	210	14	
				SB	973	1,187		69	9	135	11	
Barnstable												
Yarmouth Rd N of Rt 28												Site Code 20350
2004	6/12/04	6/13/04	Clear	**Total**	**18,669**	**13,107**		**1,315**	**10**	**1,110**	**12**	
				NB	9,286	6,595		636	14	563	14	
				SB	9,383	6,512		728	11	605	12	
2004	6/12/04	6/13/04	Overcast	**Total**	**18,669**	**13,107**		**1,315**	**10**	**1,110**	**12**	
				NB	9,286	6,595		636	14	563	14	
				SB	9,383	6,512		728	11	605	12	

Weekend Traffic Data

Yr	Begin Date	End Date	Weather	Dir.	AXLE ADJ. DAILY TRAFFIC Sat.	Sun.	Holiday	AXLE ADJ. PEAK HOUR DATA [VOLUME & TIME OF DAY] Sat.		Sun.		Holiday
Barnstable												
Yarmouth Rd S of Rt 28												Site Code 20351
2004	6/12/04	6/13/04	Clear	**Total**	**4,967**	**3,665**		**358**	**11**	**298**	**13**	
				NB	2,007	1,577		152	11	130	14	
				SB	2,960	2,088		242	15	175	13	
2004	6/5/04	6/6/04	Clear	**Total**	**4,652**	**3,306**		**345**	**11**	**301**	**12**	
				NB	1,925	1,422		141	13	137	14	
				SB	2,727	1,884		214	11	190	13	
Yarmouth												
Rt 28 E of Baxter Ave												Site Code 21122
2006	7/15/06	7/16/06		**Total**	**32,026**	**27,501**						❄
				EB	16,673	13,879		1,085	14	1,010	16	❄
				WB	15,352	13,623		1,026	11	1,012	12	❄
Yarmouth & Dennis												
Rt 6 @ Yarm/Denn TL												Site Code 20402
2013	7/20/13	7/20/13		**Total**	**59,215**							❄
				EB	27,820							❄
				WB	31,394							❄
2011	7/16/11	7/16/11		**Total**	**51,902**							
				EB	32,369							
				WB	19,532							
Yarmouth												
Rt 6 Ramp WB @ Exit 7												Site Code 20379
2006	7/15/06	7/16/06		**Total**	**11,051**	**9,749**						❄
				ON	4,655	4,928		340	16	382	11	❄
				OFF	6,396	4,820		487	16	388	13	❄
Yarmouth												
Rt 6A E of Minden Ln												Site Code 21289
2012	12/8/12	12/9/12	Clear	**Total**	**9,276**	**7,203**		**973**	**11**	**804**	**13**	
				EB	4,682	3,546		469	11	399	12	
				WB	4,594	3,657		504	11	417	13	
Yarmouth												
Rt 6A E of Wharf La												Site Code 21128
2006	7/15/06	7/16/06		**Total**	**14,256**	**11,100**						❄
				EB	7,421	5,306		670	11	479	14	❄
				WB	6,835	5,793		650	11	518	12	❄

Weekend Traffic Data

Yr	Begin Date	End Date	Weather	Dir.	AXLE ADJ. DAILY TRAFFIC Sat.	Sun.	Holiday	AXLE ADJ. PEAK HOUR DATA [VOLUME & TIME OF DAY] Sat.		Sun.		Holiday
Yarmouth												
Buck Island Rd W of Town Brook Rd												Site Code 21123
2006	7/15/06	7/16/06		**Total**	**3,947**	**2,919**						
				EB	1,813	1,405		142	11	134	12	
				WB	2,134	1,514		170	10	146	11	
Yarmouth												
Camp St N of Buck Island Rd												Site Code 21124
2006	7/15/06	7/16/06		**Total**	**4,180**	**3,369**						
				NB	2,235	1,823		177	15	142	16	
				SB	1,944	1,546		143	10	129	12	
Yarmouth												
Higgins Crowell Rd E of Willow St												Site Code 20372
2006	7/15/06	7/16/06		**Total**	**6,727**	**5,175**						
				EB	3,797	2,191		316	12	203	11	
				WB	2,930	2,984		300	10	250	10	
Yarmouth												
North Dennis Rd N of Setucket Rd												Site Code 21132
2008	5/31/08	6/1/08	Mixed	**Total**	**1,928**	**1,918**		**168**	**10**	**193**	**13**	
				NB	967	973		88	12	110	13	
				SB	960	944		98	10	86	12	
Yarmouth												
Old Town House Rd E of Forest Rd												Site Code 20382
2013	11/2/13	11/3/13		**Total**	**9,416**	**6,943**		**857**	**12**	**709**	**12**	
				EB	4,615	3,423		412	12	347	13	
				WB	4,801	3,520		456	14	375	12	
Yarmouth												
Old Town House Rd W of Forest Rd												Site Code 20383
2013	11/2/13	11/3/13		**Total**	**5,488**	**4,201**		**546**	**14**	**489**	**13**	
				EB	2,676	2,074		302	15	248	13	
				WB	2,812	2,127		302	15	241	13	
Yarmouth & Dennis												
Setucket Rd @ Yarm/Denn TL												Site Code 20838
2010	8/21/10	8/22/10	Clear	**Total**	**5,875**	**4,695**		**521**	**11**	**515**	**12**	
				EB	2,934	2,203		253	15	206	14	
				WB	2,941	2,492		284	11	329	12	

Weekend Traffic Data

Yr	Begin Date	End Date	Weather	Dir.	AXLE ADJ. DAILY TRAFFIC Sat.	Sun.	Holiday	AXLE ADJ. PEAK HOUR DATA [VOLUME & TIME OF DAY] Sat.		Sun.		Holiday	
Yarmouth													
Summer St W of Old Hyannis Rd													Site Code 21125
2006	7/15/06	7/16/06		**Total**	**176**	**186**							
				EB	91	93		13	15	11	16		
				WB	85	93		10	15	18	16		
Yarmouth													
Thatcher Shore Rd E of Wharf Ln													Site Code 21127
2006	7/15/06	7/16/06		**Total**	**334**	**282**							
				EB	222	197		27	15	22	19		
				WB	112	85		15	9	11	13		
Yarmouth													
Willow St S of Higgins Crowell Rd													Site Code 20425
2006	7/15/06	7/16/06		**Total**	**17,470**	**13,352**							
				NB	8,891	6,871		587	14	517	15		
				SB	8,579	6,481		604	16	497	12		
Dennis													
Rt 134 N of Airline Rd													Site Code 20904
2004	7/31/04	8/1/04	Mixed	**Total**	**14,866**	**12,562**		**1,350**	**10**	**1,150**	**11**		
				NB	7,410	5,976		682	10	564	12		
				SB	7,456	6,585		681	11	657	11		
Dennis & Harwich													
Rt 28 @ Denn/Harw TL													Site Code 20455
2005	8/6/05	8/7/05	Clear	**Total**	**15,280**	**13,760**		**1,075**	**10**	**1,036**	**12**		
				EB	8,447	6,970		653	10	565	12		
				WB	6,834	6,790		474	19	488	14		
Dennis													
Rt 28 E of Telegraph Rd													Site Code 20457
2005	8/20/05	8/21/05	Clear	**Total**	**10,023**	**8,907**		**708**	**12**	**728**	**12**		
				EB	4,789	4,136		350	10	362	11		
				WB	5,234	4,770		393	13	488	12		
2005	8/6/05	8/7/05	Clear	**Total**	**10,914**	**10,352**		**759**	**14**	**761**	**11**		
				EB	6,193	5,565		433	14	441	11		
				WB	4,721	4,787		368	20	349	17		

Weekend Traffic Data

Yr	Begin Date	End Date	Weather	Dir.	AXLE ADJ. DAILY TRAFFIC Sat.	Sun.	Holiday	AXLE ADJ. PEAK HOUR DATA [VOLUME & TIME OF DAY] Sat.		Sun.		Holiday	
Dennis													
Airline Rd E of Rt 134													Site Code 20434
2004	7/31/04	8/1/04	Mixed	**Total**	**7,906**	**6,771**		**631**	**10**	**530**	**12**		
				EB	4,923	3,441		515	11	279	16		
				WB	2,983	3,329		252	17	251	12		
Dennis & Brewster													
Airline Rd @ Denn/Brew TL (N end)													Site Code 20880
2004	7/31/04	8/1/04	Mixed	**Total**	**3,233**	**2,467**		**301**	**11**	**220**	**11**		
				NB	1,625	1,204		160	10	116	11		
				SB	1,609	1,263		152	11	112	12		
Dennis													
Main St S of Old Bass River Rd													Site Code 7146
2005	8/6/05	8/7/05	Clear	**Total**	**9,534**	**7,729**		**878**	**10**	**635**	**12**		
				NB	4,862	3,943		470	10	313	10		
				SB	4,672	3,786		408	10	322	12		
Dennis													
Old Chatham Rd W of Rt 134													Site Code 7209
2004	7/31/04	8/1/04	Overcast	**Total**	**2,358**	**1,910**		**329**	**11**	**196**	**11**		
				EB	901	709		91	11	77	16		
				WB	1,457	1,201		238	11	136	11		
Harwich													
Rt 137 N of Queen Anne Rd													Site Code 20501
2004	8/7/04	8/8/04	Clear	**Total**	**16,175**	**13,636**		**1,286**	**17**	**1,076**	**15**		
				NB	8,245	7,356		646	16	615	15		
				SB	7,930	6,280		653	17	530	11		
Harwich													
Rt 28 E of Bank St													Site Code 21255
2010	5/29/10	5/30/10	Clear	**Total**	**13,535**	**13,007**	**10,011**	**1,064**	**15**	**978**	**17**	**860**	**14**
				EB	7,021	6,557	4,798	572	12	534	12	422	12
				WB	6,515	6,450	5,214	535	15	520	17	460	14
Harwich & Chatham													
Rt 28 @ Harw/Chat TL (W end)													Site Code 20509
2010	8/21/10	8/22/10	Rain	**Total**	**11,065**	**10,063**		**871**	**14**	**962**	**13**		
				EB	5,571	4,899		473	11	503	11		
				WB	5,494	5,163		471	17	499	16		

Weekend Traffic Data

Yr	Begin Date	End Date	Weather	Dir.	AXLE ADJ. DAILY TRAFFIC Sat.	Sun.	Holiday	AXLE ADJ. PEAK HOUR DATA [VOLUME & TIME OF DAY] Sat.		Sun.		Holiday	
Harwich													
Rt 39 E of Rt 124 (Pleasant Lake													Site Code 21091
2010	5/29/10	5/30/10	Clear	**Total**	**10,958**	**9,623**		**953**	**11**	**808**	**10**		
				EB	5,563	4,644		525	12	418	13		
				WB	5,395	4,978		457	15	420	10		
Harwich & Brewster													
Rt 39 @ Harw/Brew TL													Site Code 20515
2004	8/7/04	8/8/04	Clear	**Total**	**6,431**	**5,469**		**566**	**11**	**439**	**16**		
				NB	2,665	2,024		234	13	172	15		
				SB	3,766	3,445		406	11	301	11		
Harwich													
Rt 6 Btwn Exits 10 & 11													Site Code 20525
2013	7/20/13	7/20/13		**Total**	**33,943**			**2,636**	**9**				❄
				EB	18,328			1,478	9				❄
				WB	15,615			1,197	11				❄
2011	7/16/11	7/16/11		**Total**	**33,938**								❄
				EB	18,365								❄
				WB	15,573								❄
Harwich													
Bank St S of Rt 28													Site Code 21249
2010	5/29/10	5/31/10	Clear	**Total**	**1,365**	**1,911**	**1,520**	**142**	**13**	**185**	**13**	**163**	**15**
				NB	625	966	1,007	71	14	90	15	104	15
				SB	740	945	513	78	13	102	13	63	14
Harwich													
Bank St N of Pleasant St													Site Code 21250
2010	5/29/10	5/31/10	Clear	**Total**	**4,389**	**3,999**	**3,291**	**350**	**11**	**320**	**16**	**271**	**15**
				NB	2,104	2,007	1,719	165	13	167	15	145	15
				SB	2,285	1,992	1,572	201	11	175	16	145	11
Harwich													
Bells Neck Rd N of Smith St													Site Code 21256
2010	5/29/10	5/30/10	Clear	**Total**	**190**	**245**		**23**	**16**	**31**	**17**		
				NB	86	123		12	15	16	11		
				SB	104	123		13	14	22	17		

Weekend Traffic Data

Yr	Begin Date	End Date	Weather	Dir.	AXLE ADJ. DAILY TRAFFIC Sat.	Sun.	Holiday	AXLE ADJ. PEAK HOUR DATA [VOLUME & TIME OF DAY] Sat.		Sun.		Holiday	
Harwich													
Depot Rd S of Rt 39													Site Code 21052
2004	8/7/04	8/8/04	Clear	**Total**	**3,658**	**2,960**		**309**	**11**	**250**	**12**		
				NB	1,883	1,529		157	16	128	12		
				SB	1,775	1,432		163	17	132	15		
Harwich													
Depot Rd (E) N of Rt 28													Site Code 20474
2010	5/29/10	5/31/10	Clear	**Total**	**3,073**	**2,937**	**2,392**	**269**	**11**	**259**	**15**	**204**	**14**
				NB	1,609	1,538	1,284	137	14	139	15	108	15
				SB	1,464	1,399	1,108	139	11	127	13	102	12
Harwich													
Earle Rd S of Rt 28													Site Code 21254
2010	5/29/10	5/30/10	Clear	**Total**	**1,021**	**941**		**101**	**15**	**106**	**10**		
				NB	492	464		80	15	53	8		
				SB	529	477		67	17	62	12		
Harwich													
Forest Rd N of South St													Site Code 20475
2010	5/29/10	5/30/10	Clear	**Total**	**1,704**	**1,566**		**178**	**11**	**165**	**11**		
				NB	843	838		84	11	98	11		
				SB	861	728		98	9	67	12		
Harwich													
Gilbert Ln E of Lothrop Ave													Site Code 21252
2010	5/29/10	5/30/10	Clear	**Total**	**673**	**959**		**118**	**17**	**120**	**12**		
				EB	364	410		86	17	50	9		
				WB	310	550		51	16	86	12		
Harwich													
Gorham Rd S of Oliver Snow Rd													Site Code 21257
2010	6/26/10	6/27/10	Clear	**Total**	**863**	**772**		**84**	**12**	**69**	**15**		
				NB	467	441		45	11	45	11		
				SB	396	331		41	12	33	9		
Harwich													
Island Pond Rd N of Main st													Site Code 21251
2010	5/29/10	5/30/10	Clear	**Total**	**237**	**208**		**30**	**15**	**65**	**10**		
				NB	119	99		16	15	31	10		
				SB	119	109		15	14	33	10		

Weekend Traffic Data

Yr	Begin Date	End Date	Weather	Dir.	AXLE ADJ. DAILY TRAFFIC Sat.	Sun.	Holiday	AXLE ADJ. PEAK HOUR DATA [VOLUME & TIME OF DAY] Sat.		Sun.		Holiday	
Harwich													
Julien Rd S of Rt 28													Site Code 21260
2010	5/29/10	5/31/10	Clear	**Total**	**1,183**	**1,307**	**944**	**112**	**14**	**127**	**12**	**87**	**14**
				NB	545	641	481	61	14	68	17	49	9
				SB	638	666	463	61	13	91	12	51	14
Harwich													
Long Rd W of Oliver Snow Rd													Site Code 21259
2010	5/29/10	5/31/10	Clear	**Total**	**409**	**337**	**295**	**40**	**11**	**38**	**13**	**33**	**13**
				EB	207	159	136	21	14	25	13	19	13
				WB	202	178	159	20	11	19	16	19	9
Harwich													
Lothrop Ave N of Gilbert Ln													Site Code 21253
2010	5/29/10	5/30/10	Clear	**Total**	**1,447**	**1,438**		**143**	**17**	**146**	**12**		
				NB	716	765		86	17	84	10		
				SB	731	672		82	15	68	12		
Harwich													
Oak St N of Rt 39													Site Code 20483
2009	8/8/09	8/9/09	Overcast	**Total**	**3,929**	**3,404**		**454**	**11**	**368**	**11**		
				NB	1,898	1,673		204	11	180	15		
				SB	2,031	1,731		250	11	214	11		
Harwich													
Oliver Snow Rd E of Gorham Rd													Site Code 21258
2010	5/29/10	5/31/10	Clear	**Total**	**428**	**368**	**314**	**35**	**13**	**34**	**17**	**30**	**10**
				EB	224	179	157	23	17	21	16	15	13
				WB	204	189	157	22	13	20	10	18	10
Harwich & Chatham													
Queen Anne Rd W of Rt 137													Site Code 20495
2004	8/7/04	8/8/04	Clear	**Total**	**3,874**	**3,238**		**302**	**10**	**270**	**16**		
				EB	2,033	1,583		177	10	131	14		
				WB	1,840	1,655		164	17	149	16		
Harwich													
Queen Anne Rd W of Rt 39													Site Code 20491
2004	8/7/04	8/8/04	Clear	**Total**	**3,693**	**3,003**		**360**	**10**	**258**	**9**		
				EB	2,156	1,857		180	10	175	14		
				WB	1,536	1,145		180	10	124	9		

Weekend Traffic Data

Yr	Begin Date	End Date	Weather	Dir.	AXLE ADJ. DAILY TRAFFIC Sat.	Sun.	Holiday	AXLE ADJ. PEAK HOUR DATA [VOLUME & TIME OF DAY] Sat.		Sun.		Holiday	
Harwich													
South St W of Forest St													Site Code 20527
2010	5/29/10	5/30/10	Clear	**Total**	**1,461**	**1,300**		**147**	**11**	**124**	**17**		
				EB	793	699		88	11	71	12		
				WB	668	602		73	12	65	17		
Harwich													
Uncle Venies Rd S of Rt 28													Site Code 20529
2010	5/29/10	5/30/10	Clear	**Total**	**1,801**	**1,848**		**184**	**11**	**187**	**15**		
				NB	911	956		96	11	106	14		
				SB	890	893		94	13	102	13		
Chatham													
Rt 137 S of Middle Rd													Site Code 20554
2005	7/2/05	7/4/05	Overcast	**Total**	**10,036**	**9,364**	**7,583**	**823**	**17**	**754**	**12**	**634**	**11**
				NB	4,789	4,793	4,272	446	17	371	12	368	12
				SB	5,247	4,572	3,312	414	11	383	12	292	11
Chatham													
Rt 137 S of Queen Anne Rd													Site Code 20555
2010	8/21/10	8/22/10	Clear	**Total**	**10,500**	**8,942**		**894**	**11**	**809**	**13**		
				NB	5,419	4,803		492	10	441	12		
				SB	5,080	4,139		438	12	419	13		
Chatham													
Rt 28 E of Rt 137													Site Code 20563
2013	7/27/13	7/28/13	Clear	**Total**	**15,645**	**14,236**		**1,179**	**11**	**1,280**	**13**		
				EB	7,804	6,748		661	10	691	11		
				WB	7,841	7,488		592	14	674	13		
Chatham													
Rt 28 E of Barn Hill Rd													Site Code 20557
2010	8/21/10	8/22/10	Rain	**Total**	**18,137**	**15,491**		**1,478**	**11**	**1,447**	**12**		
				EB	8,704	7,355		763	10	745	12		
				WB	9,433	8,136		760	15	803	15		
Chatham													
Rt 28 N of Main St													Site Code 21035
2009	7/11/09	7/12/09	Clear	**Total**	**6,249**	**5,134**		**506**	**10**	**469**	**11**		
				NB	2,771	2,370		225	15	225	13		
				SB	3,478	2,764		311	10	283	11		

Weekend Traffic Data

Yr	Begin Date	End Date	Weather	Dir.	AXLE ADJ. DAILY TRAFFIC Sat.	Sun.	Holiday	AXLE ADJ. PEAK HOUR DATA [VOLUME & TIME OF DAY] Sat.		Sun.		Holiday	
Chatham													
Rt 28 S of Old Harbor Rd													Site Code 20562
2013	7/27/13	7/28/13	Mixed	**Total**	**4,208**	**4,213**		**350**	**11**	**394**	**15**		
				NB	1,998	1,968		164	14	202	11		
				SB	2,210	2,245		195	11	209	13		
Chatham													
Rt 28 W of Stoney Hill Rd													Site Code 20564
2013	7/27/13	7/28/13	Mixed	**Total**	**9,749**	**8,856**		**795**	**11**	**832**	**14**		
				EB	4,938	4,362		435	11	422	15		
				WB	4,811	4,494		386	16	439	14		
Chatham													
Barn Hill Rd S of Rt 28													Site Code 21184
2009	8/15/09	8/16/09	Clear	**Total**	**5,652**	**4,865**		**492**	**10**	**429**	**16**		
				NB	3,026	2,720		287	17	269	16		
				SB	2,625	2,144		281	11	216	12		
Chatham													
Bridge St E of Gammys Ln													Site Code 20531
2008	8/23/08	8/24/08	Mixed	**Total**	**2,913**	**2,738**		**270**	**14**	**288**	**11**		
				EB	1,385	1,241		141	11	147	11		
				WB	1,528	1,497		150	14	156	14		
Chatham													
Main St S of Water St													Site Code 21171
2008	8/23/08	8/24/08	Mixed	**Total**	**5,795**	**5,463**		**496**	**13**	**491**	**15**		
				NB	2,751	2,549		258	16	243	16		
				SB	3,044	2,914		280	13	267	11		
Chatham													
Morris Island Rd N of Stage Island Rd													Site Code 20544
2008	8/23/08	8/24/08	Mixed	**Total**	**1,065**	**1,034**		**105**	**9**	**122**	**13**		
				NB	537	514		50	14	68	13		
				SB	528	520		55	9	59	12		
Chatham													
Old Queen Anne Rd N of Stepping Stones													Site Code 20550
2005	7/2/05	7/4/05	Overcast	**Total**	**6,910**	**6,282**	**6,572**	**592**	**10**	**502**	**11**	**872**	**11**
				NB	3,169	2,941	3,206	264	10	238	11	686	11
				SB	3,741	3,341	3,366	328	10	265	11	598	8

Weekend Traffic Data

Yr	Begin Date	End Date	Weather	Dir.	AXLE ADJ. DAILY TRAFFIC Sat.	Sun.	Holiday	AXLE ADJ. PEAK HOUR DATA [VOLUME & TIME OF DAY] Sat.		Sun.		Holiday
Chatham												
Sam Ryder Rd N of Middle Rd												Site Code 20791
2013	7/27/13	7/28/13	Clear	**Total**	**2,910**	**2,716**		**320**	**10**	**314**	**14**	
				NB	1,527	1,439		165	10	170	11	
				SB	1,383	1,276		154	10	151	13	
Chatham												
Shore Rd N of Main St												Site Code 20566
2013	7/27/13	7/28/13	Mixed	**Total**	**5,419**	**5,156**		**454**	**14**	**547**	**14**	
				NB	3,014	2,952		277	16	321	14	
				SB	2,405	2,204		204	11	235	15	
Brewster												
Run Hill Rd S of Stony Brook Rd												Site Code 21199
2009	6/27/09	6/28/09	Clear	**Total**	**2,808**	**3,246**		**382**	**11**	**462**	**11**	
				NB	1,407	1,623		192	11	230	11	
				SB	1,401	1,623		190	11	232	13	
Orleans												
Rt 28 S of Main St												Site Code 20622
2004	8/14/04	8/15/04	Mixed	**Total**	**10,887**	**8,805**		**981**	**11**	**882**	**13**	
				NB	5,320	4,254		489	11	448	13	
				SB	5,567	4,550		492	11	452	14	
Orleans												
Rt 6 W of Orle/East Rotary												Site Code 7148
2013	7/20/13	7/20/13		**Total**	**24,445**			**1,651**	**9**			❄
				EB	11,417			804	9			❄
				WB	13,028			875	10			❄
2011	7/16/11	7/16/11		**Total**	**22,808**							
				EB	11,240							
				WB	11,568							
Orleans												
Rt 6A N of Cove Rd												Site Code 20122
2010	11/6/10	11/7/10	Rain	**Total**	**9,387**	**5,927**		**1,001**	**12**	**737**	**13**	
				NB	4,831	3,056		527	12	378	13	
				SB	4,556	2,870		500	13	359	13	

Weekend Traffic Data

Yr	Begin Date	End Date	Weather	Dir.	AXLE ADJ. DAILY TRAFFIC Sat.	Sun.	Holiday	AXLE ADJ. PEAK HOUR DATA [VOLUME & TIME OF DAY] Sat.		Sun.		Holiday
Orleans												
Rt 6A S of Main St												
2010	11/6/10	11/7/10	Rain	**Total**	**9,823**	**6,402**		**984**	**12**	**744**	**12**	
				NB	4,757	3,091		468	11	358	13	
				SB	5,066	3,311		520	12	396	12	
Orleans												
Beach Rd W of Surf Path												
2009	7/11/09	7/12/09	Clear	**Total**	**3,784**	**2,907**		**441**	**15**	**339**	**17**	
				EB	1,985	1,491		267	11	172	16	
				WB	1,799	1,416		295	15	210	17	
Orleans												
Lots Hollow Rd S of Eldredge Parkway												
2005	8/6/05	8/7/05	Clear	**Total**	**4,382**	**3,258**		**503**	**11**	**356**	**11**	
				NB	2,169	1,620		257	11	192	11	
				SB	2,213	1,638		246	11	172	11	
Orleans												
Main St E of Rt 6A												
2004	8/14/04	8/15/04	Mixed	**Total**	**9,991**	**7,805**		**963**	**10**	**720**	**12**	
				EB	4,630	3,666		457	10	349	12	
				WB	5,361	4,139		535	11	404	11	
Orleans												
Main St W of Rt 6A												
2004	8/14/04	8/15/04	Mixed	**Total**	**10,853**	**8,861**		**979**	**10**	**872**	**12**	
				EB	5,832	4,893		525	10	503	12	
				WB	5,021	3,969		456	11	400	13	
Orleans												
Monument Rd E of Rt 28												
2004	8/14/04	8/15/04	Mixed	**Total**	**3,165**	**2,185**		**271**	**10**	**184**	**15**	
				EB	1,649	1,140		178	9	109	16	
				WB	1,516	1,044		150	16	109	17	
Orleans												
Old Colony Way W of Main St												
2004	8/14/04	8/15/04	Mixed	**Total**	**5,681**	**4,108**		**554**	**10**	**446**	**12**	
				EB	2,844	2,073		295	10	234	12	
				WB	2,836	2,034		269	11	220	13	

Site Code 20128

Site Code 21206

Site Code 20609

Site Code 20612

Site Code 20613

Site Code 20730

Site Code 20909

Weekend Traffic Data

Yr	Begin Date	End Date	Weather	Dir.	AXLE ADJ. DAILY TRAFFIC Sat.	Sun.	Holiday	AXLE ADJ. PEAK HOUR DATA [VOLUME & TIME OF DAY] Sat.		Sun.		Holiday
Orleans												
Rock Harbor Rd W of Bridge St												Site Code 21086
2005	8/6/05	8/7/05	Clear	**Total**	**4,030**	**3,337**		**413**	**11**	**302**	**16**	
				EB	2,090	1,733		198	11	167	16	
				WB	1,940	1,605		215	11	139	11	
Orleans												
Rock Harbor Rd S of Defiance Ln												Site Code 20619
2005	8/6/05	8/7/05	Clear	**Total**	**5,787**	**4,634**		**491**	**11**	**377**	**16**	
				NB	2,981	2,341		265	13	197	10	
				SB	2,806	2,293		241	11	207	16	
Orleans												
West Rd Btwn Old Colony Rd & Rt 6A												Site Code 20636
2004	8/14/04	8/15/04	Clear	**Total**	**8,480**	**6,217**		**442**	**12**	**463**	**14**	
				NB	4,192	3,068		420	10	323	12	
				SB	4,289	3,149		358	16	457	12	
Eastham & Wellfleet												
Rt 6 @ East/Well TL												Site Code 20651
2004	8/21/04	8/22/04	Clear	**Total**	**26,072**	**24,443**		**2,149**	**11**	**1,925**	**12**	
				NB	12,804	10,917		1,125	12	1,038	12	
				SB	13,268	13,526		1,089	11	1,135	16	
Eastham												
Brackett Rd E of Rt 6												Site Code 20638
2004	8/21/04	8/22/04	Clear	**Total**	**4,932**	**4,195**		**526**	**11**	**363**	**11**	
				EB	2,655	2,218		313	11	200	11	
				WB	2,277	1,977		218	12	170	10	
Eastham												
Cable Rd W of Ocean View Dr												Site Code 20884
2009	7/11/09	7/12/09	Clear	**Total**	**2,294**	**2,173**		**222**	**10**	**218**	**14**	
				EB	1,150	1,036		137	10	123	14	
				WB	1,143	1,138		108	16	128	17	
2004	8/21/04	8/22/04	Mixed	**Total**	**2,175**	**2,253**		**219**	**16**	**198**	**12**	
				EB	1,000	1,033		93	10	106	12	
				WB	1,175	1,220		127	16	122	15	

Weekend Traffic Data

Yr	Begin Date	End Date	Weather	Dir.	AXLE ADJ. DAILY TRAFFIC Sat.	Sun.	Holiday	AXLE ADJ. PEAK HOUR DATA [VOLUME & TIME OF DAY] Sat.		Sun.		Holiday
Eastham												
Doane Rd W of Tomahawk Tr												Site Code 20885
2004	8/21/04	8/22/04	Clear	**Total**	**2,301**	**3,009**		**227**	**11**	**302**	**16**	
				EB	1,222	1,532		129	11	188	11	
				WB	1,078	1,481		115	14	197	16	
Eastham												
Governor Prence Rd W of Rt 6												Site Code 20641
2005	8/6/05	8/7/05	Clear	**Total**	**439**	**401**		**49**	**11**	**40**	**9**	
				EB	149	155		15	11	17	8	
				WB	289	246		34	11	25	9	
Eastham												
Nauset Rd S of Cable Rd												Site Code 20756
2004	8/21/04	8/22/04	Clear	**Total**	**2,004**	**1,952**		**182**	**9**	**173**	**15**	
				NB	1,042	1,021		97	15	102	12	
				SB	961	932		93	16	92	15	
Eastham												
Nauset Rd (S end) E of Rt 6												Site Code 20757
2004	8/21/04	8/22/04	Clear	**Total**	**5,327**	**5,684**		**483**	**14**	**503**	**10**	
				EB	2,508	2,684		244	13	278	10	
				WB	2,820	3,000		262	10	296	15	
Eastham												
Ocean View Dr S of Cable Rd												Site Code 20886
2009	7/18/09	7/19/09	Clear	**Total**	**1,563**	**1,815**		**175**	**14**	**193**	**14**	
				NB	816	866		94	14	105	14	
				SB	747	948		81	14	93	10	
Wellfleet												
Rt 6 N of Lieutenant Island Rd												Site Code 20740
2009	7/11/09	7/12/09	Clear	**Total**	**25,574**	**22,704**		**2,089**	**10**	**1,926**	**12**	
				NB	14,563	11,508		1,251	10	1,107	14	
				SB	11,011	11,196		921	17	913	11	
Wellfleet												
Gross Hill Rd E of Rt 6												Site Code 20664
2009	7/11/09	7/12/09	Clear	**Total**	**1,472**	**1,384**		**132**	**15**	**132**	**17**	
				EB	720	656		69	11	64	14	
				WB	752	728		77	15	70	17	

Weekend Traffic Data

Yr	Begin Date	End Date	Weather	Dir.	AXLE ADJ. DAILY TRAFFIC Sat.	Sun.	Holiday	AXLE ADJ. PEAK HOUR DATA [VOLUME & TIME OF DAY] Sat.	Sun.	Holiday
Wellfleet LeCount Hollow Rd E of Rt 6 — Site Code 20666										
2009	7/11/09	7/11/09	Clear	**Total**	**3,381**			**299 10**		
				EB	1,944			215 10		
				WB	1,436			131 16		
Wellfleet Marconi Beach Rd N of Beach parking — Site Code 21207										
2009	7/11/09	7/12/09	Clear	**Total**	**1,292**	**943**		**144 16**	**146 17**	
				NB	637	457		118 16	89 17	
				SB	655	486		111 11	64 14	
Wellfleet Ocean View Dr N of LeCount Hollow Rd — Site Code 20671										
2009	7/11/09	7/12/09	Clear	**Total**	**2,454**	**2,073**		**220 10**	**193 17**	
				NB	1,285	1,080		136 11	112 12	
				SB	1,169	993		111 17	105 17	
Wellfleet Ocean View Dr S of Long Pond Rd — Site Code 20672										
2013	7/13/13	7/14/13	Clear	**Total**	**1,392**	**1,554**		**145 12**	**166 13**	
				NB	814	861		88 13	110 13	
				SB	577	693		62 12	74 17	
2009	7/11/09	7/12/09	Clear	**Total**	**1,745**	**1,454**		**166 11**	**169 16**	
				NB	943	810		114 11	92 15	
				SB	802	644		83 15	92 16	
Wellfleet Old Wharf Rd W of Rt 6 — Site Code 20674										
2009	7/11/09	7/12/09	Clear	**Total**	**1,527**	**1,663**		**120 10**	**171 13**	
				EB	819	888		79 10	90 15	
				WB	708	775		62 16	86 13	
Wellfleet West Rd W of Rt 6 — Site Code 20680										
2009	7/11/09	7/12/09	Clear	**Total**	**1,552**	**1,581**		**149 16**	**160 12**	
				EB	747	743		67 11	79 12	
				WB	805	839		101 16	92 11	

Weekend Traffic Data

Yr	Begin Date	End Date	Weather	Dir.	AXLE ADJ. DAILY TRAFFIC Sat.	Sun.	Holiday	AXLE ADJ. PEAK HOUR DATA [VOLUME & TIME OF DAY] Sat.		Sun.		Holiday	
Truro													
Rt 6 S of Prince Valley Rd													Site Code 21196
2009	7/18/09	7/19/09	Clear	**Total**	**16,681**	**15,169**		**1,317**	**10**	**1,185**	**12**		
				NB	8,478	6,790		751	12	682	12		
				SB	8,203	8,379		685	10	730	17		
Truro & Provincetown													
Rt 6 @ Trur/Prov TL													Site Code 20692
2009	7/18/09	7/19/09	Clear	**Total**	**13,869**	**12,598**		**1,020**	**12**	**982**	**16**		
				NB	6,971	5,879		609	12	542	12		
				SB	6,899	6,719		527	16	574	16		
Truro													
Rt 6 N of Truro Central School													Site Code 20693
2009	5/23/09	5/25/09	Clear	**Total**	**16,274**	**15,692**	**13,862**	**1,291**	**11**	**1,526**	**16**	**1,135**	**12**
				NB	8,841	7,493	5,289	803	11	842	12	529	12
				SB	7,433	8,199	8,573	667	17	975	16	716	16
2009	5/16/09	5/17/09	Clear	**Total**	**12,143**	**8,778**		**1,075**	**12**	**863**	**12**		
				NB	6,345	3,654		682	12	376	12		
				SB	5,798	5,124		602	16	521	11		
Truro													
Rt 6 S of Truro Central School													Site Code 21193
2009	5/23/09	5/25/09	Clear	**Total**	**16,251**	**15,731**	**13,832**	**1,288**	**15**	**1,522**	**16**	**1,149**	**12**
				NB	8,852	7,528	5,297	795	11	844	12	533	12
				SB	7,399	8,203	8,535	677	17	973	16	716	16
2009	5/16/09	5/17/09	Clear	**Total**	**12,119**	**8,819**		**1,077**	**12**	**868**	**12**		
				NB	6,336	3,690		690	12	379	12		
				SB	5,783	5,129		601	16	525	11		
Truro													
Castle Rd W of Rt 6													Site Code 20681
2009	7/18/09	7/19/09	Clear	**Total**	**1,543**	**1,469**		**135**	**18**	**131**	**11**		
				EB	710	686		73	20	71	18		
				WB	834	783		78	16	86	11		
Truro													
Castle Rd E of Bridge													Site Code 20762
2009	7/18/09	7/19/09	Clear	**Total**	**1,296**	**1,355**		**138**	**10**	**147**	**17**		
				EB	670	673		77	10	63	12		
				WB	626	682		60	10	84	17		

Weekend Traffic Data

Yr	Begin Date	End Date	Weather	Dir.	AXLE ADJ. DAILY TRAFFIC Sat.	Sun.	Holiday	AXLE ADJ. PEAK HOUR DATA [VOLUME & TIME OF DAY] Sat.		Sun.		Holiday
Truro												
Long Nook Rd E of Old Kings Hwy												Site Code 21209
2009	7/18/09	7/19/09	Clear	**Total**	**481**	**598**		**68**	**17**	**79**	**16**	
				EB	241	298		36	12	46	12	
				WB	240	300		47	17	56	16	
Truro												
South Pamet Rd E of Long Dune Ln												Site Code 21208
2009	7/18/09	7/19/09	Clear	**Total**	**629**	**861**		**97**	**17**	**132**	**16**	
				EB	198	282		30	14	43	14	
				WB	431	579		83	17	93	16	
Sandwich E ERROR												
Cotuit Rd S of Harlow Rd												Site Code 21191
2009	8/1/09	8/2/09	Clear	**Total**	**6,008**	**5,208**		**476**	**11**	**431**	**12**	
				ERR	3,026	2,720		254	11	230	11	
				ERR	2,982	2,488		231	12	220	12	

CAPE COD COMMISSION

3225 MAIN STREET • P.O. BOX 226 • BARNSTABLE, MASSACHUSETTS 02630
(508) 362-3828 • Fax (508) 362-3136 • www.capecodcommission.org

CAPE COD
COMMISSION

Appendix D:
Turning Movement Counts

Cape Cod Commission Traffic Counting Report 2014
Counts Conducted 2004-2014

CAPE COD
COMMISSION

CAPE COD TURNING MOVEMENT COUNTS 2004-2014

The Cape Cod Commission (and its predecessor, the Cape Cod Planning & Economic Development Commission) has collected and maintained a database of turning movement counts from Cape Cod intersections since 1988. The database includes 930 observations. This report includes counts collected from the period 2004-2014. Traffic data over three years old are generally considered out-of-date as an input to traffic analyses but are included in this appendix as an aid to generating historic trends. These data are being provided for comparison purposes at intersections that have been counted more than once during the ten-year period and for consistency with the data available in the main text of the Cape Cod Traffic Counting Report.

The following are descriptions of the items included in this appendix:

Town: listed in contiguous geographic order used in main report (e.g., Bourne to Provincetown).

Major Road Name "E-W" or "N-S" @ Minor Road Name: shows general direction of travel of the major road. The direction north is considered up on the turning movement diagrams.

Site Code: a 4-digit identification number, unique to each intersection.

Date/Time of Study: includes beginning and ending times for observations (24-hour format).

Observed Peak Hour: the beginning time (24-hour format) of the busiest 60-minute period within the Observation period.

Report Hour: for most observations, this is the time period from 4 pm to 5 pm (listed as "16:00"). 16:00 has been identified to be the general "peak hour" for Cape Cod. If the Observation period did not include this 60 minute period, a different Report Hour is indicated. For weekday morning counts, 8:00 am is identified as the Report Hour.

Total Entering Volume: the total number of vehicles entering the intersection during the Report Hour.

CAPE COD COMMISSION

Diagrams of Traffic Volumes: These figures show the total number of vehicles for each turning movement during the Report Hour. In some cases "Partial Data" may be indicated if certain approaches/movements were not observed. Use with caution.

Cape Cod Commission Turning Movement Counts

N

Bourne — Cranberry Highway E-W @ Ben Abbey Rd

Site Code	Date/Time of Study	Observed Peak Hour
1006	Thu 5/29/14 07:30 - 09:00	08:00

Report Hour: 08:00
Total Entering Volume: 400

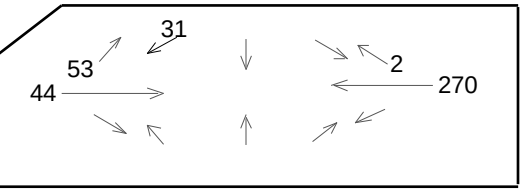

Bourne — Cranberry Highway E-W @ Ben Abbey Rd

Site Code	Date/Time of Study	Observed Peak Hour
1006	Tue 5/27/14 16:00 - 17:30	16:00

Report Hour: 16:00
Total Entering Volume: 420

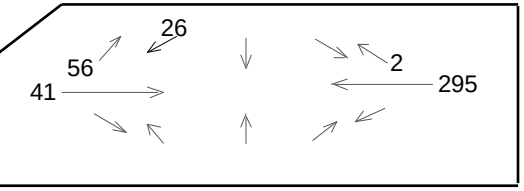

Bourne — Cranberry Hwy (former Rt 6A) E-W @ Adams St

Site Code	Date/Time of Study	Observed Peak Hour
2399	Wed 6/4/14 07:30 - 09:00	07:45

Report Hour: 8:00
Total Entering Volume: 777

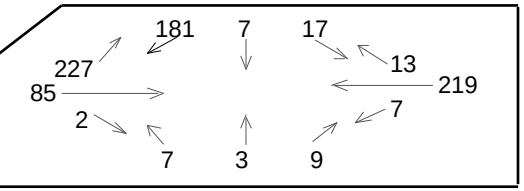

Bourne — Cranberry Hwy (former Rt 6A) E-W @ Adams St

Site Code	Date/Time of Study	Observed Peak Hour
2399	Tue 5/27/14 16:00 - 17:30	16:15

Report Hour: 16:00
Total Entering Volume: 986

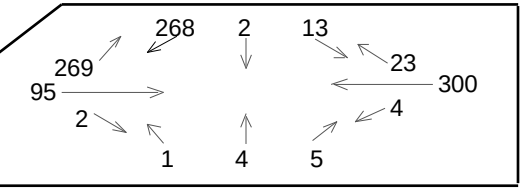

Bourne — Cranberry Hwy (former Rt 6A) E-W @ Rt 6A Sandwich Rd

Site Code	Date/Time of Study	Observed Peak Hour
2401	Thu 5/24/12 16:00 - 17:30	16:00

Report Hour: 16:00
Total Entering Volume: 1,738

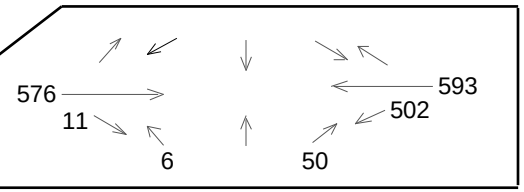

Bourne — Memorial Circle E-W @ Main St / Rt 6 Bypass / Lincoln Ave

Site Code	Date/Time of Study	Observed Peak Hour
3828	Tue 8/10/10 16:00 - 17:00	16:00

Report Hour: 16:00
Total Entering Volume:

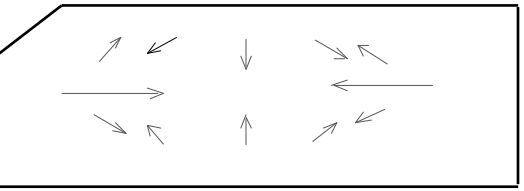

Bourne — Rt 28 N-S @ Jonathan Bourne Dr

Site Code	Date/Time of Study	Observed Peak Hour
3858	Mon 3/24/14 8:00 - 9:00	8:00

Report Hour: 8:00
Total Entering Volume: 1,337

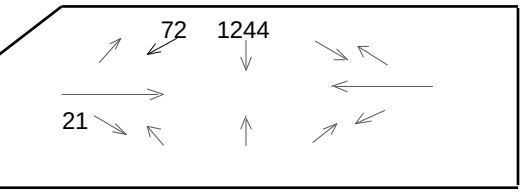

Cape Cod Commission Turning Movement Counts

N

Bourne — Rt 28 N-S @ Jonathan Bourne Dr

Site Code	Date/Time of Study	Observed Peak Hour
3858	Mon 3/24/14 16:00 - 17:00	16:00

Report Hour: 16:00
Total Entering Volume: 1,310

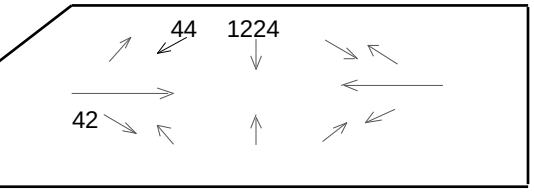

Bourne — Rt 28 N-S @ Portside Dr

Site Code	Date/Time of Study	Observed Peak Hour
3859	Mon 3/24/14 8:00 - 9:00	8:00

Report Hour: 8:00
Total Entering Volume: 1,225

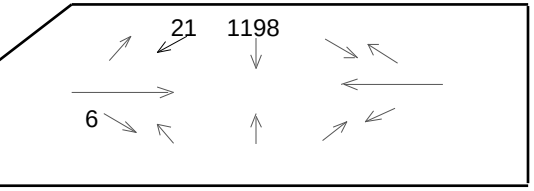

Bourne — Rt 6 Scenic E-W @ Bourne Scenic Park/ Nightingale Pond Rd

Site Code	Date/Time of Study	Observed Peak Hour
1002	Thu 6/28/12 16:00 - 18:00	17:00

Report Hour: 16:00
Total Entering Volume: 2,720

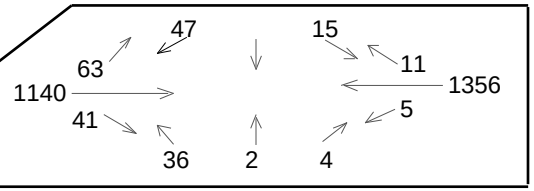

Bourne — Rt 6 Scenic E-W @ Bourne Scenic Park/ Nightingale Pond Rd

Site Code	Date/Time of Study	Observed Peak Hour
1002	Tue 7/13/04 16:00 - 18:00	16:00

Report Hour: 16:00
Total Entering Volume: 2,145

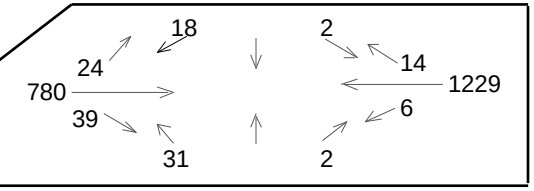

Bourne — Rt 6 Scenic Hwy E-W @ Bournedale Rd

Site Code	Date/Time of Study	Observed Peak Hour
2392	Tue 7/13/04 16:00 - 18:00	16:00

Report Hour: 16:00
Total Entering Volume: 2,230

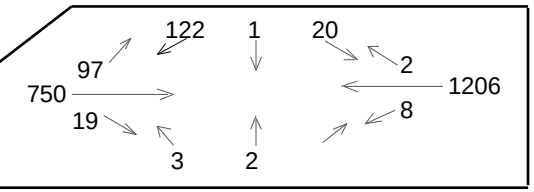

Bourne — Rt 6&28 (Main St) E-W @ St. Margarets St

Site Code	Date/Time of Study	Observed Peak Hour
2251	Thu 8/7/14 16:00 - 17:30	16:00

Report Hour: 16:00
Total Entering Volume: 1,099

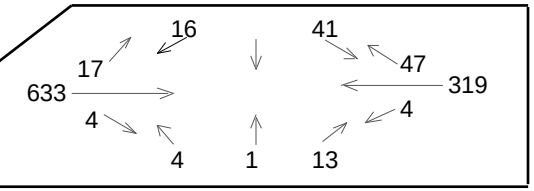

Bourne — Rt 6&28 (Main St) E-W @ St. Margarets St

Site Code	Date/Time of Study	Observed Peak Hour
2251	Thu 8/7/14 7:00 - 9:00	8:00

Report Hour: 8:00
Total Entering Volume: 919

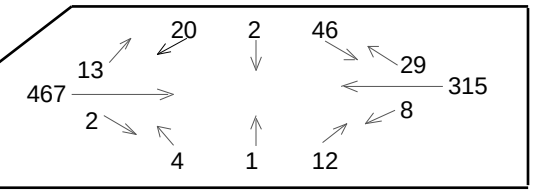

Cape Cod Commission Turning Movement Counts

N

Bourne — Rt 6&28 (Main St) E-W @ St. Margarets St

Site Code	Date/Time of Study	Observed Peak Hour
2251	Fri 8/6/10 16:00 - 17:30	16:15

Report Hour: 16:00
Total Entering Volume: 1,483

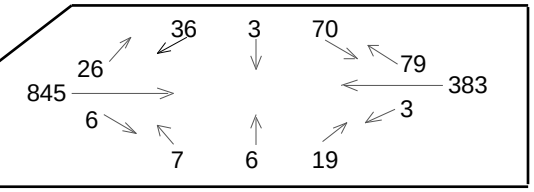

Bourne — Sandwich Rd E-W @ Adams St

Site Code	Date/Time of Study	Observed Peak Hour
2396	Wed 6/4/14 07:30 - 09:00	08:00

Report Hour: 08:00
Total Entering Volume: 1,241

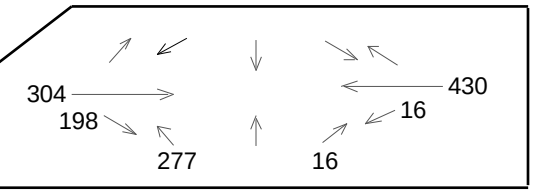

Bourne — Sandwich Rd E-W @ Adams St

Site Code	Date/Time of Study	Observed Peak Hour
2396	Thu 5/29/14 16:00 - 17:30	16:30

Report Hour: 16:00
Total Entering Volume: 1,551

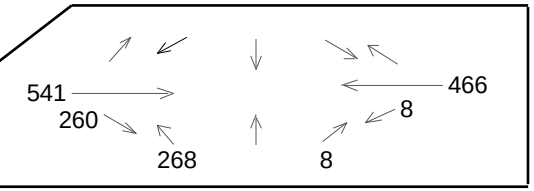

Bourne — Sandwich Rd E-W @ Adams St

Site Code	Date/Time of Study	Observed Peak Hour
2396	Thu 5/24/12 16:00 - 17:30	16:00

Report Hour: 16:00
Total Entering Volume: 1,561

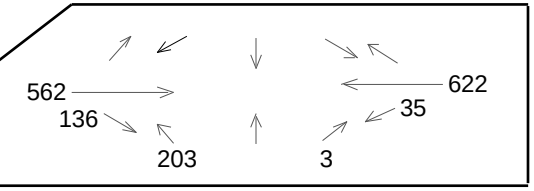

Bourne — Sandwich Rd E-W @ Ben Abbey Rd

Site Code	Date/Time of Study	Observed Peak Hour
1001	Thu 5/29/14 07:30 - 09:00	07:45

Report Hour: 08:00
Total Entering Volume: 621

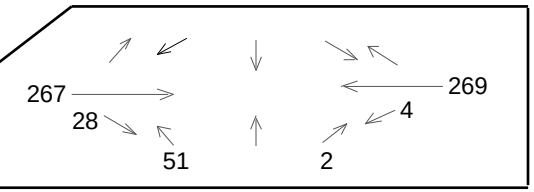

Bourne — Sandwich Rd E-W @ Ben Abbey Rd

Site Code	Date/Time of Study	Observed Peak Hour
1001	Tue 5/27/14 16:00 - 17:30	16:00

Report Hour: 16:00
Total Entering Volume: 805

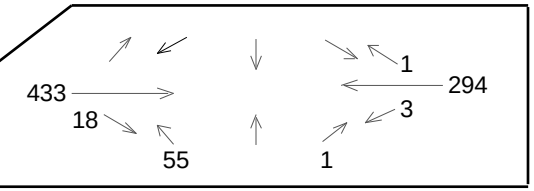

Bourne — Sandwich Rd E-W @ Rt 6 Ramp EB

Site Code	Date/Time of Study	Observed Peak Hour
2394	Tue 6/14/05 16:00 - 17:30	16:00

Report Hour: 16:00
Total Entering Volume: 2,361

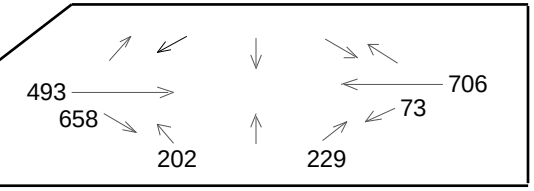

Cape Cod Commission Turning Movement Counts

N

Sandwich — Cotuit Rd N-S @ South Sandwich / Harlow Rd

Site Code	Date/Time of Study	Observed Peak Hour
2776	Thu 6/11/09 7:00 - 9:00	7:30

Report Hour: 8:00
Total Entering Volume: 654

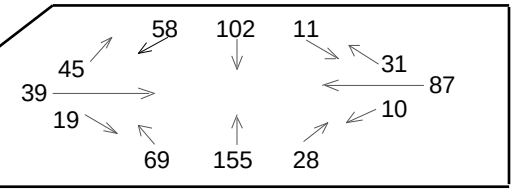

Sandwich — Cotuit Rd N-S @ South Sandwich / Harlow Rd

Site Code	Date/Time of Study	Observed Peak Hour
2776	Tue 6/9/09 16:00 - 17:30	16:30

Report Hour: 16:00
Total Entering Volume: 844

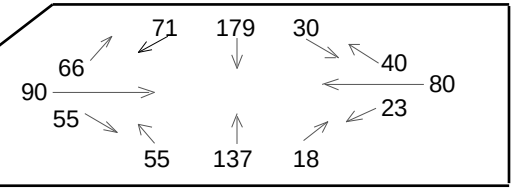

Sandwich — Quaker Meetinghouse Rd N-S @ Cotuit Rd

Site Code	Date/Time of Study	Observed Peak Hour
2594	Thu 6/14/07 16:15 - 17:30	17:00

Report Hour: 16:15
Total Entering Volume: 1,589

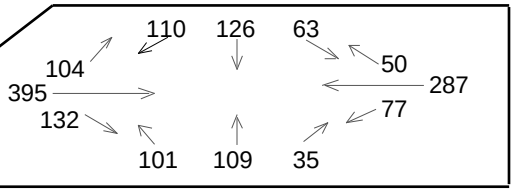

Sandwich — Rt 130 N-S @ Cotuit Rd

Site Code	Date/Time of Study	Observed Peak Hour
2540	Tue 8/7/07 16:00 - 17:30	16:00

Report Hour: 16:00
Total Entering Volume: 2,017

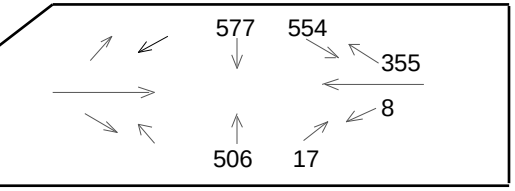

Sandwich — Rt 130 N-S @ Jan Sebastian Way

Site Code	Date/Time of Study	Observed Peak Hour
1265	Wed 7/9/14 16:00 - 17:30	16:30

Report Hour: 16:00
Total Entering Volume: 2,016

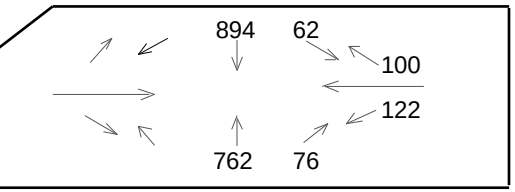

Sandwich — Rt 130 N-S @ Jan Sebastian Way

Site Code	Date/Time of Study	Observed Peak Hour
1265	Wed 4/9/14 8:00 - 9:00	8:00

Report Hour: 8:00
Total Entering Volume: 1,554

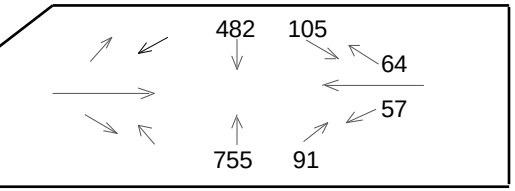

Sandwich — Rt 130 N-S @ Main St

Site Code	Date/Time of Study	Observed Peak Hour
3731	Thu 8/25/05 16:00 - 18:00	16:00

Report Hour: 16:00
Total Entering Volume: 1,067

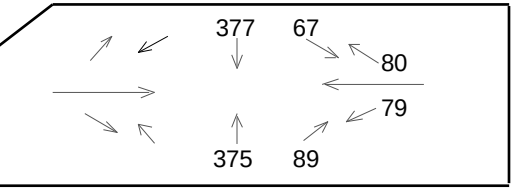

Cape Cod Commission Turning Movement Counts

N

Sandwich — Rt 130 N-S @ Main St

Site Code	Date/Time of Study	Observed Peak Hour
3731	Thu 6/16/05 7:00 - 9:00	8:00

Report Hour: 7:00
Total Entering Volume: 517

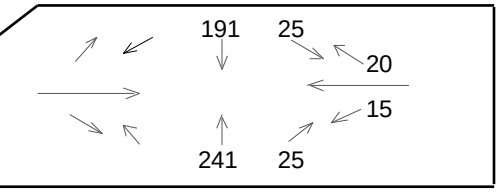

Sandwich — Rt 130 N-S @ Main St

Site Code	Date/Time of Study	Observed Peak Hour
3731	Thu 6/16/05 16:00 - 18:00	16:00

Report Hour: 16:00
Total Entering Volume: 1,073

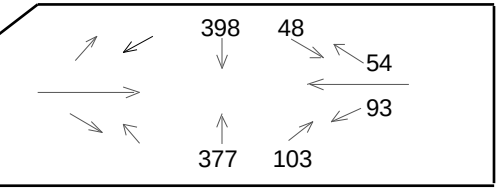

Sandwich — Rt 130 N-S @ Quaker Meetinghouse Rd

Site Code	Date/Time of Study	Observed Peak Hour
2614	Wed 6/26/13 7:00 - 9:00	8:00

Report Hour: 8:00
Total Entering Volume: 1,533

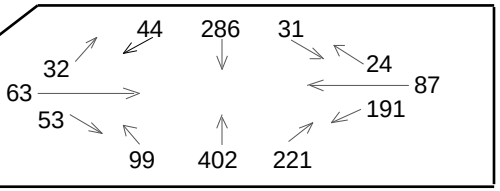

Sandwich — Rt 130 N-S @ Quaker Meetinghouse Rd

Site Code	Date/Time of Study	Observed Peak Hour
2614	Mon 6/24/13 14:00 - 16:00	15:00

Report Hour: 15:00
Total Entering Volume: 1,354

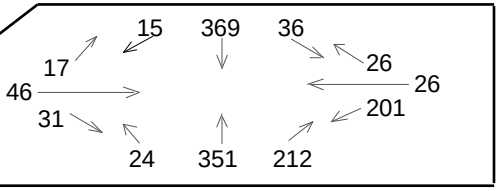

Sandwich — Rt 130 N-S @ Quaker Meetinghouse Rd

Site Code	Date/Time of Study	Observed Peak Hour
2614	Tue 8/7/07 16:00 - 17:30	16:00

Report Hour: 16:00
Total Entering Volume: 1,615

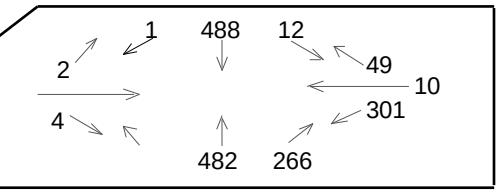

Sandwich — Rt 130 N-S @ Tupper Rd/Grove St

Site Code	Date/Time of Study	Observed Peak Hour
1169	Thu 8/25/05 16:00 - 18:00	16:00

Report Hour: 16:00
Total Entering Volume: 898

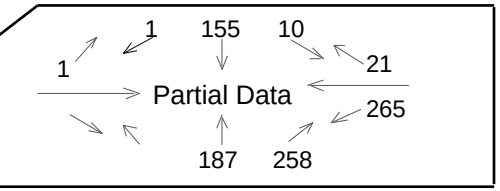

Sandwich — Rt 6 EB Ramp E-W @ Rt 130

Site Code	Date/Time of Study	Observed Peak Hour
3751	Tue 8/26/08 16:00 - 17:30	16:30

Report Hour: 16:00
Total Entering Volume: 2,230

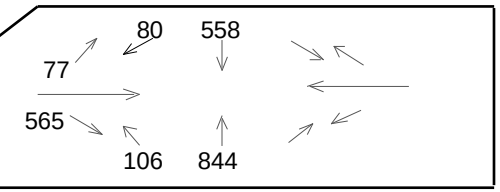

Cape Cod Commission Turning Movement Counts

N

Sandwich — Rt 6 EB Ramp **E-W** @ Rt 130

Site Code	Date/Time of Study	Observed Peak Hour
3751	Thu 8/2/07 16:00 - 18:00	16:00

Report Hour: 16:00
Total Entering Volume: 2,132

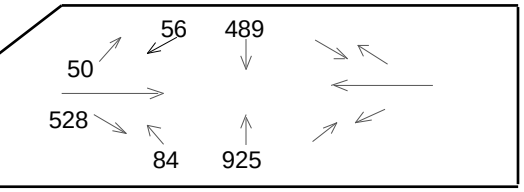

Sandwich — Rt 6 WB Ramp **E-W** @ Rt 130

Site Code	Date/Time of Study	Observed Peak Hour
3792	Tue 8/26/08 16:00 - 17:30	16:00

Report Hour: 16:00
Total Entering Volume: 1,537

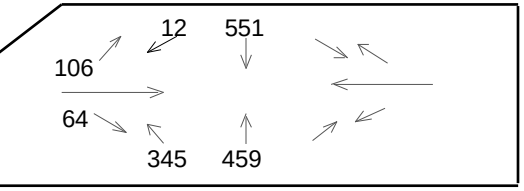

Sandwich — Rt 6 WB Ramp **E-W** @ Rt 130

Site Code	Date/Time of Study	Observed Peak Hour
3792	Thu 8/2/07 16:00 - 17:30	16:00

Report Hour: 16:00
Total Entering Volume: 1,597

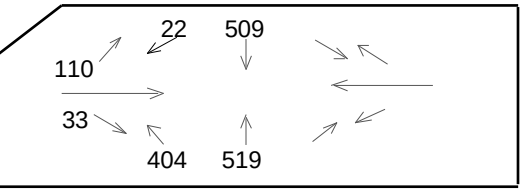

Falmouth — Brick Kiln Rd **E-W** @ Gifford St

Site Code	Date/Time of Study	Observed Peak Hour
3036	Mon 6/4/12 16:00 - 17:30	16:00

Report Hour: 16:00
Total Entering Volume: 1,316

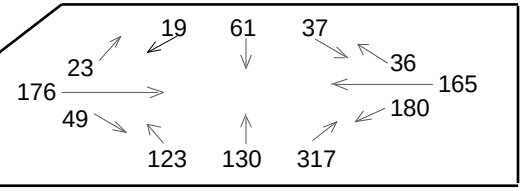

Falmouth — Maravista Av **N-S** @ Randolph St

Site Code	Date/Time of Study	Observed Peak Hour
3791	Tue 7/17/07 16:00 - 17:30	16:00

Report Hour: 16:00
Total Entering Volume: 699

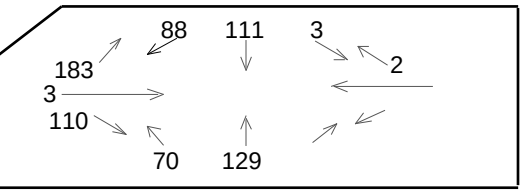

Falmouth — Rt 151 **E-W** @ Sandwich Rd

Site Code	Date/Time of Study	Observed Peak Hour
2986	Tue 6/21/05 16:00 - 17:30	16:00

Report Hour: 16:00
Total Entering Volume: 2,260

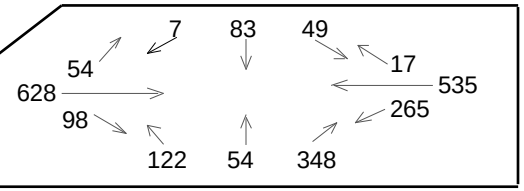

Falmouth — Rt 28 **E-W** @ Davisville Rd

Site Code	Date/Time of Study	Observed Peak Hour
3044	Wed 6/17/09 16:00 - 17:30	16:30

Report Hour: 16:00
Total Entering Volume: 1,669

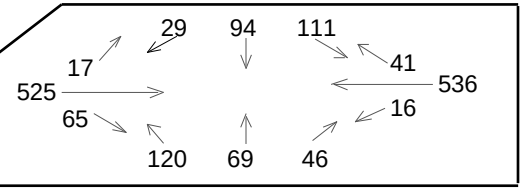

Cape Cod Commission Turning Movement Counts

N

Falmouth — Rt 28 E-W @ Falmouth Heights Rd

Site Code	Date/Time of Study	Observed Peak Hour
3065	Thu 6/12/14 15:00 - 18:00	15:00

Report Hour: 16:00
Total Entering Volume: 716

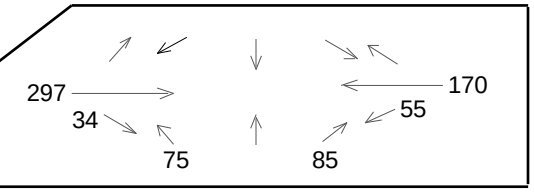

Falmouth — Rt 28 E-W @ Falmouth Heights Rd

Site Code	Date/Time of Study	Observed Peak Hour
3065	Thu 6/12/14 07:00 - 09:00	07:00

Report Hour: 08:00
Total Entering Volume: 668

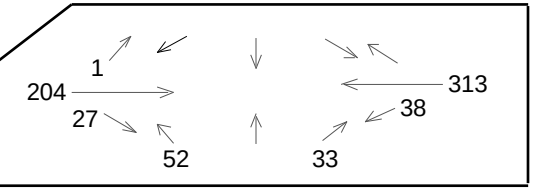

Falmouth — Rt 28 E-W @ Gifford St

Site Code	Date/Time of Study	Observed Peak Hour
3720	Tue 8/26/14 7:00 - 9:00	8:00

Report Hour: 8:00
Total Entering Volume: 1,151

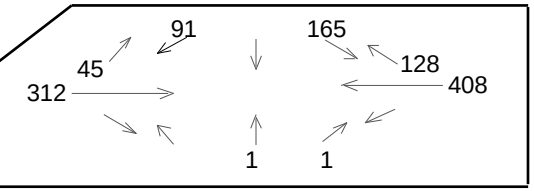

Falmouth — Rt 28 E-W @ Gifford St

Site Code	Date/Time of Study	Observed Peak Hour
3720	Thu 8/21/14 15:00 - 18:00	15:00

Report Hour: 16:00
Total Entering Volume: 1,370

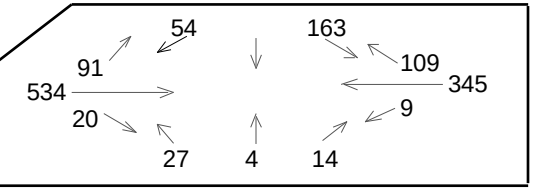

Falmouth — Rt 28 E-W @ Gifford St

Site Code	Date/Time of Study	Observed Peak Hour
3720	Thu 7/8/04 16:00 - 18:00	16:00

Report Hour: 16:00
Total Entering Volume: 1,568

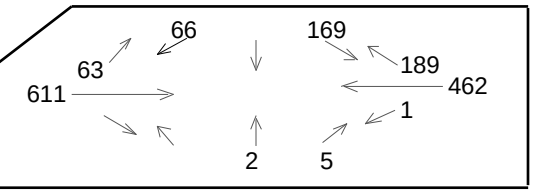

Falmouth — Rt 28 E-W @ Jones Rd (east end) / Worcester Ct

Site Code	Date/Time of Study	Observed Peak Hour
3059	Mon 6/15/09 16:00 - 17:30	16:00

Report Hour: 16:00
Total Entering Volume: 2,147

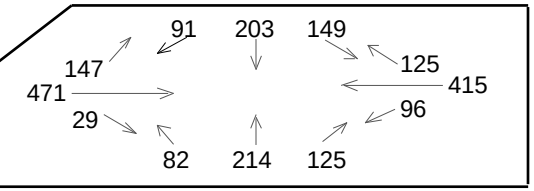

Falmouth — Rt 28 E-W @ Jones Rd (east end) / Worcester Ct

Site Code	Date/Time of Study	Observed Peak Hour
3059	Tue 7/24/07 16:00 - 17:30	16:00

Report Hour: 16:00
Total Entering Volume: 2,228

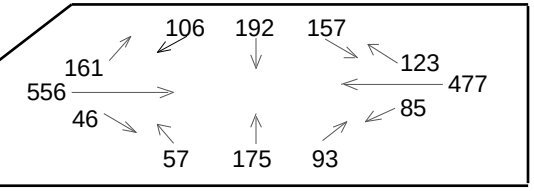

Cape Cod Commission Turning Movement Counts

N

Falmouth — Rt 28 N-S @ Jones Rd (west end) / Ter Heun

Site Code: **3057**

Date/Time of Study: Tue 8/5/14 7:00 - 9:00

Observed Peak Hour: 8:00

Report Hour: 8:00

Total Entering Volume: 1,919

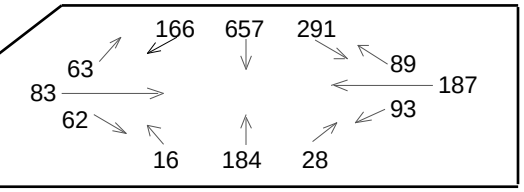

Falmouth — Rt 28 N-S @ Jones Rd (west end) / Ter Heun

Site Code: **3057**

Date/Time of Study: Tue 7/22/14 15:00 - 18:00

Observed Peak Hour: 15:30

Report Hour: 16:00

Total Entering Volume: 1,977

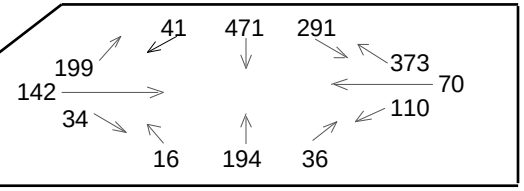

Falmouth — Rt 28 N-S @ Jones Rd (west end) / Ter Heun

Site Code: **3057**

Date/Time of Study: Thu 6/30/05 16:15 - 17:45

Observed Peak Hour: 16:15

Report Hour: 16:15

Total Entering Volume: 1,785

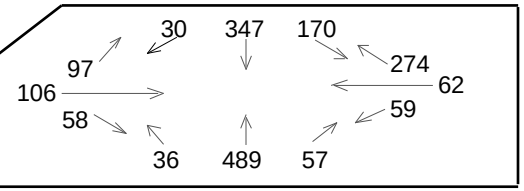

Falmouth — Rt 28 N-S @ Jones Rd (west end) / Ter Heun

Site Code: **3057**

Date/Time of Study: Thu 7/8/04 16:00 - 18:00

Observed Peak Hour: 16:00

Report Hour: 16:00

Total Entering Volume: 2,618

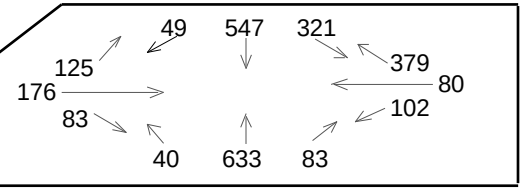

Falmouth — Rt 28 N-S @ Katherine Lee Bates Rd

Site Code: **3064**

Date/Time of Study: Wed 8/13/14 7:00 - 9:00

Observed Peak Hour: 8:00

Report Hour: 8:00

Total Entering Volume: 1,156

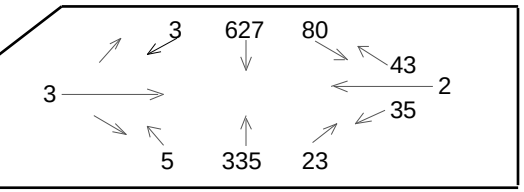

Falmouth — Rt 28 N-S @ Katherine Lee Bates Rd

Site Code: **3064**

Date/Time of Study: Tue 7/22/14 15:00 - 18:00

Observed Peak Hour: 16:00

Report Hour: 16:00

Total Entering Volume: 1,417

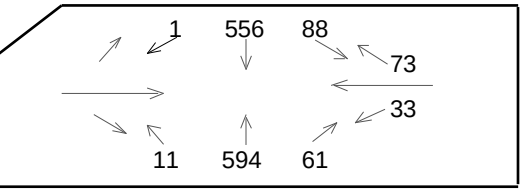

Falmouth — Rt 28 N-S @ Locust St

Site Code: **3066**

Date/Time of Study: Thu 8/21/14 07:00 - 09:00

Observed Peak Hour: 08:00

Report Hour: 08:00

Total Entering Volume: 1,192

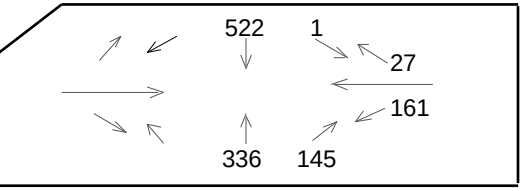

Cape Cod Commission Turning Movement Counts

N

Falmouth — Rt 28 N-S @ Locust St

Site Code: **3066**

Date/Time of Study: Tue 8/12/14 15:00 - 18:00

Observed Peak Hour: 16:30

Report Hour: 16:00

Total Entering Volume: 1,255

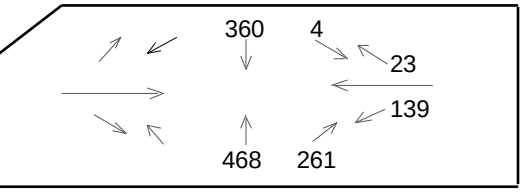

Falmouth — Rt 28 N-S @ Locust St

Site Code: **3066**

Date/Time of Study: Thu 6/23/05 16:00 - 18:00

Observed Peak Hour: 16:00

Report Hour: 16:00

Total Entering Volume: 1,309

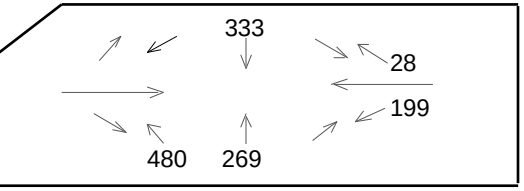

Falmouth — Rt 28 E-W @ Maravista Av Ext

Site Code: **3054**

Date/Time of Study: Thu 9/4/14 7:00 - 9:00

Observed Peak Hour: 8:00

Report Hour: 8:00

Total Entering Volume: 1,253

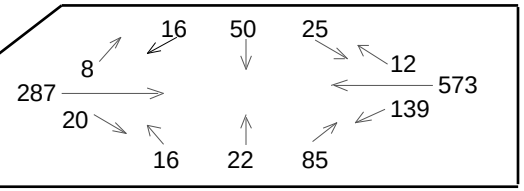

Falmouth — Rt 28 E-W @ Maravista Av Ext

Site Code: **3054**

Date/Time of Study: Wed 7/23/14 15:00 - 18:00

Observed Peak Hour: 16:30

Report Hour: 16:00

Total Entering Volume: 1,593

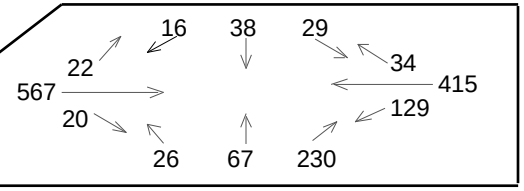

Falmouth — Rt 28 E-W @ Old Barnstable Rd

Site Code: **3046**

Date/Time of Study: Thu 6/23/05 16:00 - 18:00

Observed Peak Hour: 16:00

Report Hour: 16:00

Total Entering Volume: 1,953

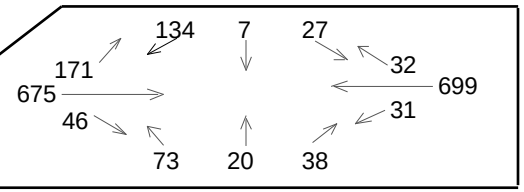

Falmouth — Rt 28 E-W @ Sandwich Rd

Site Code: **3055**

Date/Time of Study: Tue 8/19/14 7:00 - 9:00

Observed Peak Hour: 8:00

Report Hour: 8:00

Total Entering Volume: 1,385

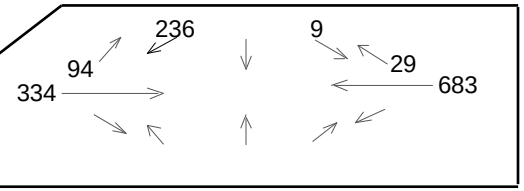

Falmouth — Rt 28 E-W @ Sandwich Rd

Site Code: **3055**

Date/Time of Study: Tue 7/15/14 15:00 - 18:00

Observed Peak Hour: 15:00

Report Hour: 16:00

Total Entering Volume: 1,718

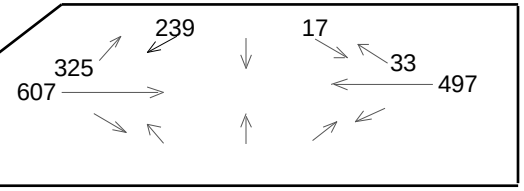

Cape Cod Commission Turning Movement Counts

N

Falmouth — Rt 28 (Davis Straits) E-W @ Dillingham Av/Spring Bars Rd

Site Code	Date/Time of Study	Observed Peak Hour
3853	Tue 9/16/14 7:00 - 9:00	8:00

Report Hour: 8:00
Total Entering Volume: 1,088

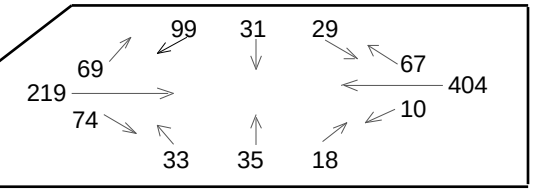

Falmouth — Rt 28 (Davis Straits) E-W @ Dillingham Av/Spring Bars Rd

Site Code	Date/Time of Study	Observed Peak Hour
3853	Tue 8/26/14 15:00 - 18:00	15:00

Report Hour: 16:00
Total Entering Volume: 1,403

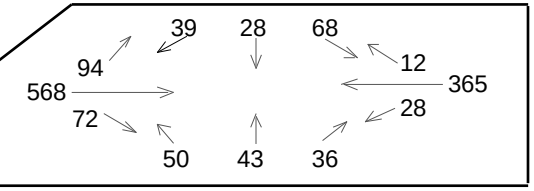

Falmouth — Rt 28 (main st) E-W @ Scranton Av

Site Code	Date/Time of Study	Observed Peak Hour
3067	Thu 6/12/14 07:00 - 09:00	08:00

Report Hour: 08:00
Total Entering Volume: 999

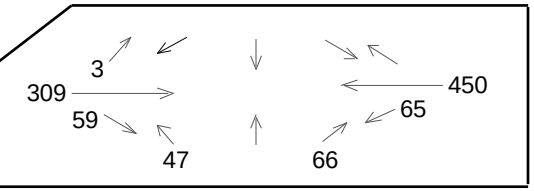

Falmouth — Rt 28 (main st) E-W @ Scranton Av

Site Code	Date/Time of Study	Observed Peak Hour
3067	Thu 6/12/14 15:00 - 18:00	15:00

Report Hour: 16:00
Total Entering Volume: 1,375

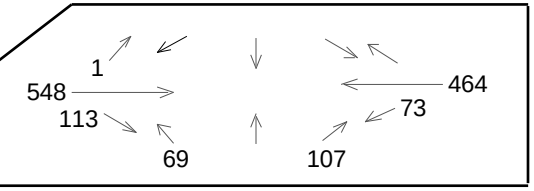

Falmouth — Rt 28A N-S @ Edgarton Dr

Site Code	Date/Time of Study	Observed Peak Hour
3860	Mon 3/24/14 16:00 - 17:00	16:00

Report Hour: 16:00
Total Entering Volume: 487

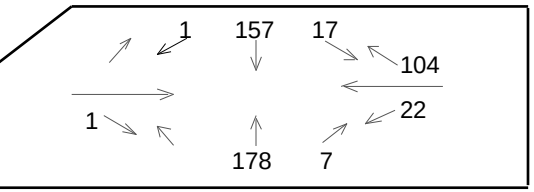

Falmouth — Rt 28A N-S @ Edgarton Dr

Site Code	Date/Time of Study	Observed Peak Hour
3860	Fri 3/21/14 8:00 - 9:00	8:00

Report Hour: 8:00
Total Entering Volume: 421

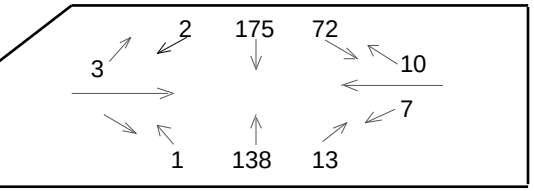

Falmouth — Sandwich Rd N-S @ Brick Kiln Rd

Site Code	Date/Time of Study	Observed Peak Hour
3041	Thu 8/2/12 16:00 - 17:30	16:30

Report Hour: 16:00
Total Entering Volume: 1,590

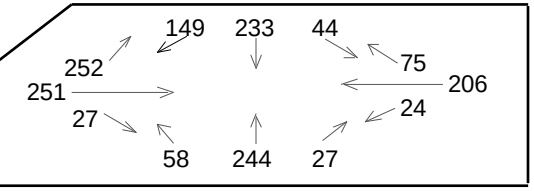

Cape Cod Commission Turning Movement Counts

N

Falmouth — Sandwich Rd N-S @ Brick Kiln Rd

Site Code	Date/Time of Study	Observed Peak Hour
3041	Tue 7/17/07 16:00 - 17:30	16:00

Report Hour: 16:00
Total Entering Volume: 1,514

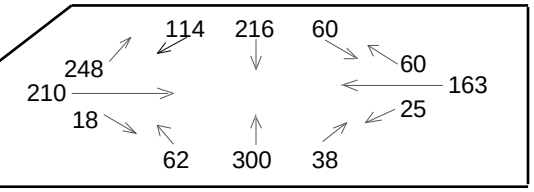

Falmouth — Sandwich Rd N-S @ Carriage Shop Rd

Site Code	Date/Time of Study	Observed Peak Hour
3012	Tue 9/13/11 16:00 - 17:30	16:30

Report Hour: 16:00
Total Entering Volume: 1,098

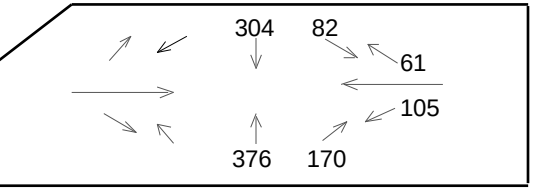

Falmouth — Sandwich Rd N-S @ Hatchville Rd

Site Code	Date/Time of Study	Observed Peak Hour
3013	Tue 9/13/11 16:00 - 17:30	16:30

Report Hour: 16:00
Total Entering Volume: 974

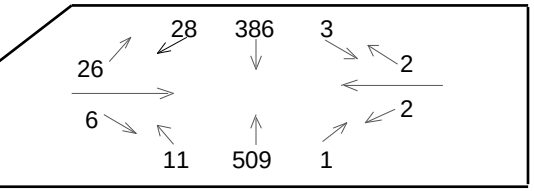

Falmouth — Thomas B. Landers Rd E-W @ Research Rd

Site Code	Date/Time of Study	Observed Peak Hour
3861	Tue 3/25/14 8:00 - 9:00	8:00

Report Hour: 8:00
Total Entering Volume: 337

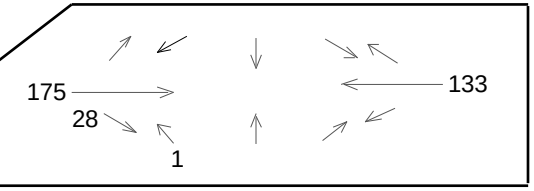

Falmouth — Thomas B. Landers Rd E-W @ Research Rd

Site Code	Date/Time of Study	Observed Peak Hour
3861	Tue 3/25/14 16:00 - 17:00	16:00

Report Hour: 16:00
Total Entering Volume: 369

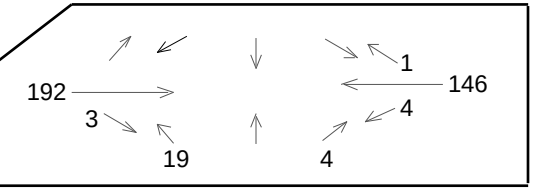

Falmouth — Thomas B. Landers Rd N-S @ Technology Park Dr

Site Code	Date/Time of Study	Observed Peak Hour
3862	Tue 3/25/14 8:00 - 9:00	8:00

Report Hour: 8:00
Total Entering Volume: 358

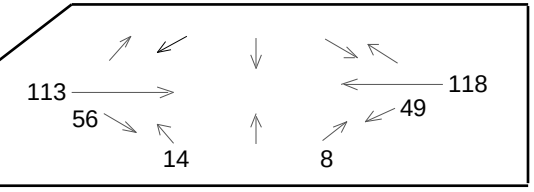

Falmouth — Thomas B. Landers Rd N-S @ Technology Park Dr

Site Code	Date/Time of Study	Observed Peak Hour
3862	Tue 3/25/14 16:00 - 17:00	16:00

Report Hour: 16:00
Total Entering Volume: 440

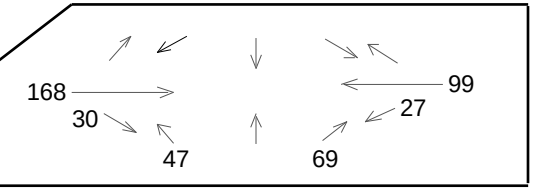

Cape Cod Commission Turning Movement Counts

N

Falmouth — Woods Hole Rd **N-S** @ Quissett Campus Driveway

Site Code	Date/Time of Study	Observed Peak Hour
3852	Tue 7/3/12 16:00 - 18:00	16:00

Report Hour: 16:00
Total Entering Volume: 732

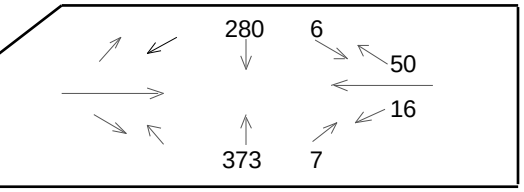

Falmouth — Woods Hole Rd **N-S** @ Quissett Campus Driveway

Site Code	Date/Time of Study	Observed Peak Hour
3852	Tue 7/3/12 7:00 - 9:00	8:00

Report Hour: 7:00
Total Entering Volume: 505

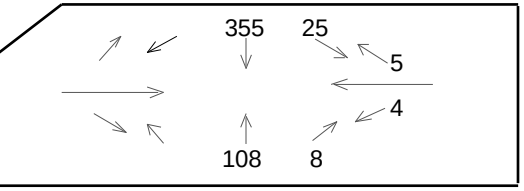

Falmouth — Worcester Ct **N-S** @ Spring Bars Rd

Site Code	Date/Time of Study	Observed Peak Hour
3062	Thu 7/26/12 16:00 - 17:30	16:00

Report Hour: 16:00
Total Entering Volume: 1,077

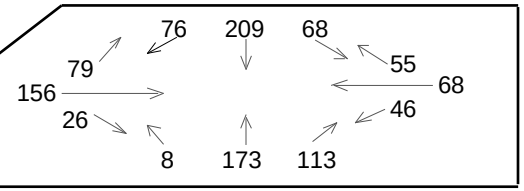

Mashpee — Great Neck Rd N **N-S** @ Meetinghouse Rd

Site Code	Date/Time of Study	Observed Peak Hour
2940	Sun 6/14/09 11:00 - 13:00	12:00

Report Hour: 11:00
Total Entering Volume: 1,108

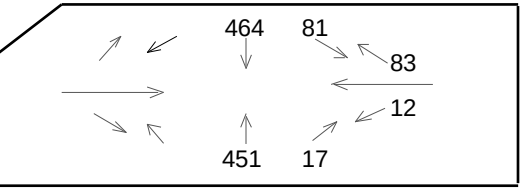

Mashpee — Great Neck Rd N **N-S** @ Old Barnstable Rd

Site Code	Date/Time of Study	Observed Peak Hour
3807	Tue 6/2/09 7:00 - 9:15	8:15

Report Hour: 8:00
Total Entering Volume: 968

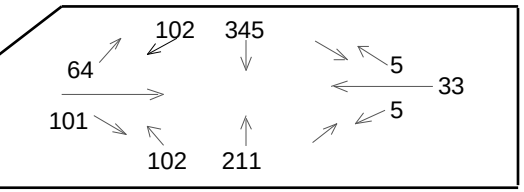

Mashpee — Great Neck Rd S **N-S** @ Donna's Ln

Site Code	Date/Time of Study	Observed Peak Hour
3864	Wed 8/27/14 15:00 - 18:00	16:00

Report Hour: 16:00
Total Entering Volume: 1,066

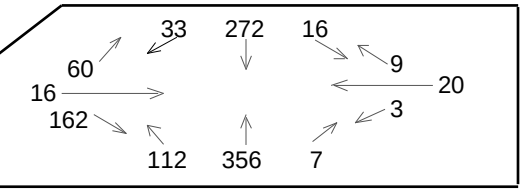

Mashpee — Rt 130 **E-W** @ Great Neck Rd N

Site Code	Date/Time of Study	Observed Peak Hour
2933	Tue 6/2/09 7:15 - 9:00	7:30

Report Hour: 8:00
Total Entering Volume: 1,469

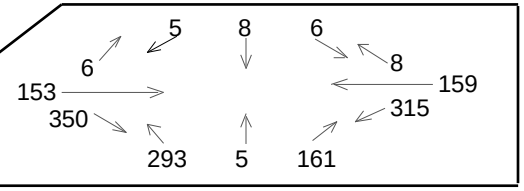

Cape Cod Commission Turning Movement Counts

N

Mashpee — Rt 151 **E-W** @ Algonquin Ave

Site Code	Date/Time of Study	Observed Peak Hour
3854	Thu 8/7/14 07:00 - 09:00	08:00

Report Hour: 08:00
Total Entering Volume: 1,711

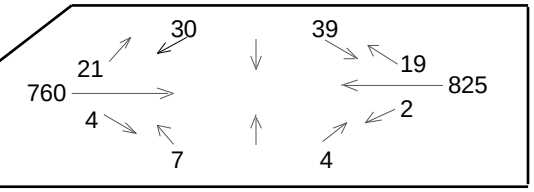

Mashpee — Rt 151 **E-W** @ Algonquin Ave

Site Code	Date/Time of Study	Observed Peak Hour
3854	Tue 8/5/14 15:00 - 18:00	16:45

Report Hour: 16:00
Total Entering Volume: 1,952

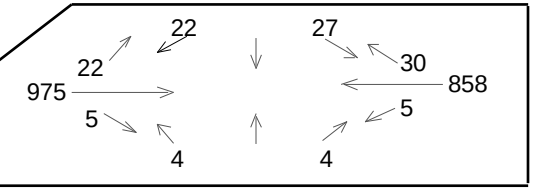

Mashpee — Rt 151 **E-W** @ Algonquin Ave

Site Code	Date/Time of Study	Observed Peak Hour
3854	Wed 6/5/13 16:00 - 17:30	16:00

Report Hour: 16:00
Total Entering Volume: 1,831

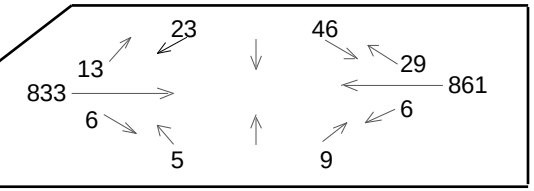

Mashpee — Rt 151 **E-W** @ James Circle/ Winslow Dr

Site Code	Date/Time of Study	Observed Peak Hour
3855	Thu 8/28/14 15:00 - 18:00	16:00

Report Hour: 16:00
Total Entering Volume: 1,809

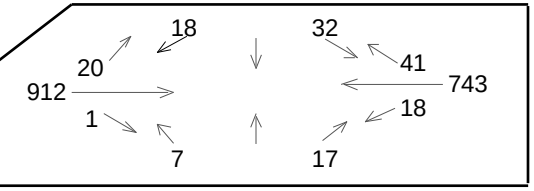

Mashpee — Rt 151 **E-W** @ James Circle/ Winslow Dr

Site Code	Date/Time of Study	Observed Peak Hour
3855	Wed 8/13/14 7:00 - 9:00	7:45

Report Hour: 8:00
Total Entering Volume: 1,371

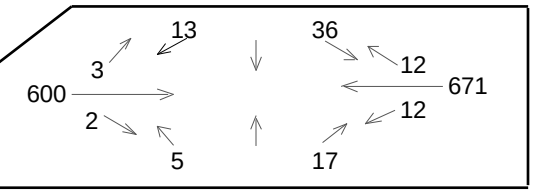

Mashpee — Rt 151 **E-W** @ James Circle/ Winslow Dr

Site Code	Date/Time of Study	Observed Peak Hour
3855	Wed 6/5/13 16:00 - 17:30	16:00

Report Hour: 16:00
Total Entering Volume: 1,777

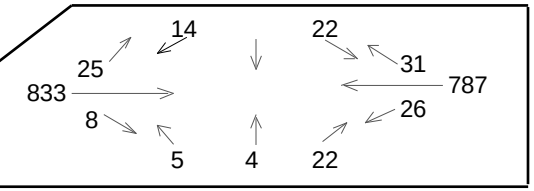

Mashpee — Rt 151 **E-W** @ Jobs Fishing Rd

Site Code	Date/Time of Study	Observed Peak Hour
3847	Wed 8/17/11 7:00 - 9:00	8:00

Report Hour: 8:00
Total Entering Volume: 1,385

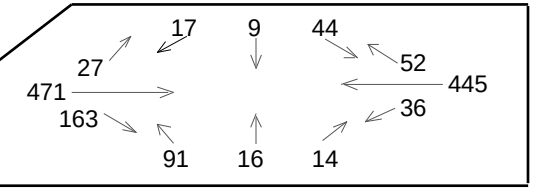

Cape Cod Commission Turning Movement Counts

N

Mashpee — Rt 151 E-W @ Jobs Fishing Rd

Site Code: **3847**

Date/Time of Study: Tue 8/16/11 16:15 - 18:00

Observed Peak Hour: 16:45

Report Hour: 16:15

Total Entering Volume: 1,715

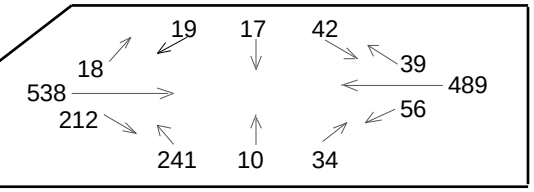

Mashpee — Rt 151 E-W @ Mashpee Commons Entrance

Site Code: **1010**

Date/Time of Study: Wed 6/25/14 07:00 - 09:00

Observed Peak Hour: 08:00

Report Hour: 08:00

Total Entering Volume: 1,059

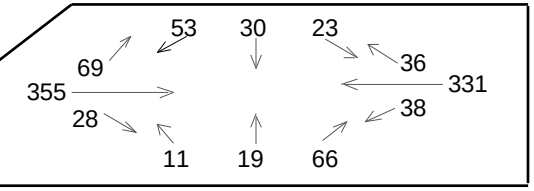

Mashpee — Rt 151 E-W @ Mashpee Commons Entrance

Site Code: **1010**

Date/Time of Study: Tue 6/24/14 15:00 - 18:00

Observed Peak Hour: 15:15

Report Hour: 16:00

Total Entering Volume: 1,187

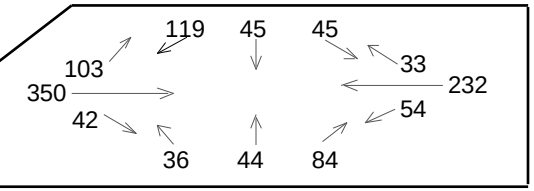

Mashpee — Rt 151 E-W @ Mashpee Commons Entrance

Site Code: **1010**

Date/Time of Study: Wed 6/26/13 16:00 - 17:30

Observed Peak Hour: 16:30

Report Hour: 16:00

Total Entering Volume: 1,575

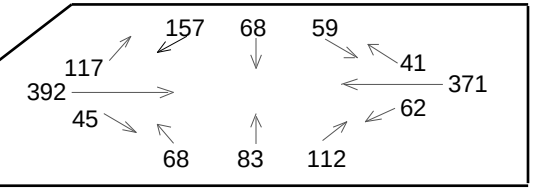

Mashpee — Rt 151 N-S @ Ninigret Av

Site Code: **3848**

Date/Time of Study: Wed 8/17/11 7:00 - 9:00

Observed Peak Hour: 8:00

Report Hour: 8:00

Total Entering Volume: 1,562

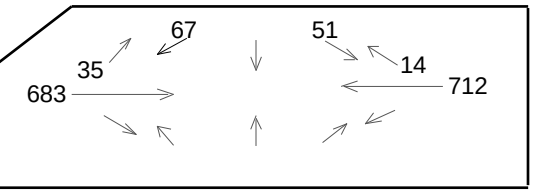

Mashpee — Rt 151 N-S @ Ninigret Av

Site Code: **3848**

Date/Time of Study: Tue 8/16/11 16:15 - 18:00

Observed Peak Hour: 16:30

Report Hour: 16:15

Total Entering Volume: 1,790

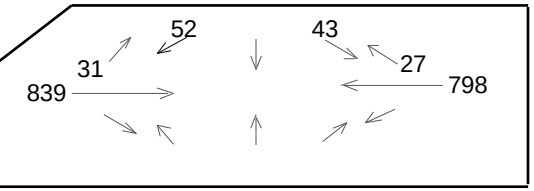

Mashpee — Rt 151 E-W @ Old Barnstable Rd

Site Code: **3004**

Date/Time of Study: Thu 8/7/14 15:00 - 18:00

Observed Peak Hour: 15:45

Report Hour: 16:00

Total Entering Volume: 2,298

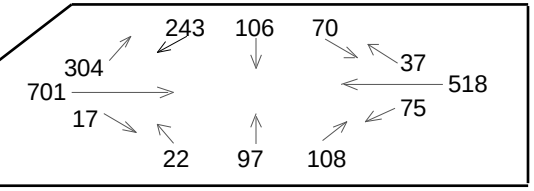

Cape Cod Commission Turning Movement Counts

N

Mashpee — Rt 151 E-W @ Old Barnstable Rd

Site Code: **3004**

Date/Time of Study: Wed 8/6/14 7:00 - 9:00

Observed Peak Hour: 7:45

Report Hour: 8:00

Total Entering Volume: 1,792

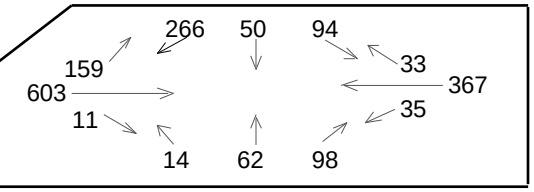

Mashpee — Rt 151 E-W @ Old Barnstable Rd

Site Code: **3004**

Date/Time of Study: Tue 10/25/11 14:00 - 18:00

Observed Peak Hour: 16:45

Report Hour: 16:00

Total Entering Volume: 1,879

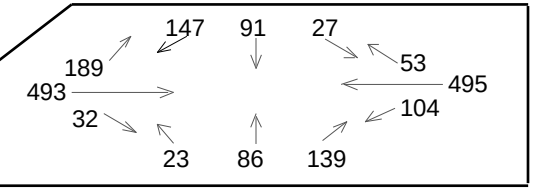

Mashpee — Rt 151 E-W @ Old Barnstable Rd

Site Code: **3004**

Date/Time of Study: Tue 10/18/11 7:00 - 9:00

Observed Peak Hour: 7:00

Report Hour: 8:00

Total Entering Volume: 1,451

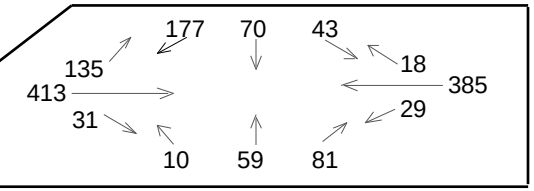

Mashpee — Rt 151 E-W @ Old Barnstable Rd

Site Code: **3004**

Date/Time of Study: Thu 8/11/11 7:00 - 9:00

Observed Peak Hour: 7:45

Report Hour: 8:00

Total Entering Volume: 1,716

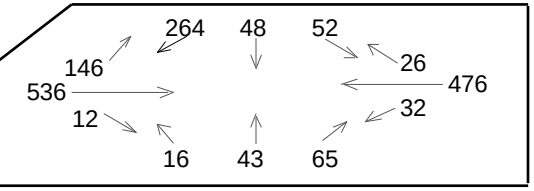

Mashpee — Rt 151 E-W @ Old Barnstable Rd

Site Code: **3004**

Date/Time of Study: Tue 8/9/11 16:00 - 18:00

Observed Peak Hour: 16:45

Report Hour: 16:00

Total Entering Volume: 2,240

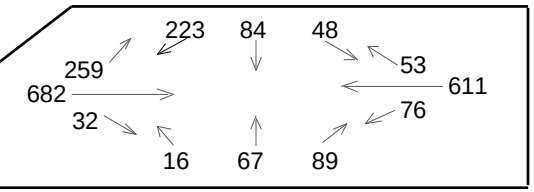

Mashpee — Rt 151 E-W @ Old Barnstable Rd

Site Code: **3004**

Date/Time of Study: Tue 6/29/04 16:00 - 18:00

Observed Peak Hour: 16:00

Report Hour: 16:00

Total Entering Volume: 2,457

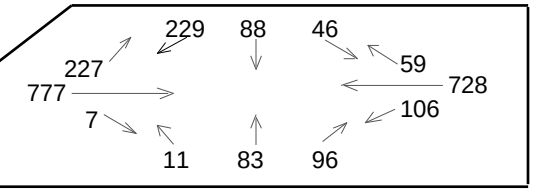

Mashpee — Rt 28 E-W @ Ashers Path/Orchard Av

Site Code: **2982**

Date/Time of Study: Thu 6/9/05 16:00 - 18:00

Observed Peak Hour: 16:00

Report Hour: 16:00

Total Entering Volume: 2,104

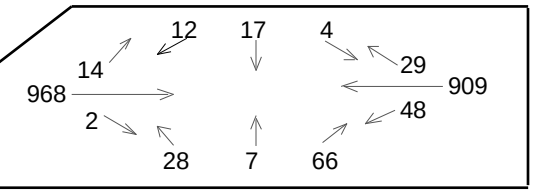

Cape Cod Commission Turning Movement Counts

N

Mashpee — Rt 28 **E-W** @ Quinaquisset Av

Site Code	Date/Time of Study	Observed Peak Hour
2991	Tue 6/21/05 16:00 - 17:30	16:00

Report Hour: 16:00
Total Entering Volume: 2,121

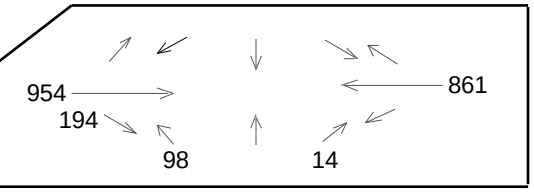

Mashpee — Rt 28 **E-W** @ Shellback Way

Site Code	Date/Time of Study	Observed Peak Hour
1014	Thu 7/1/04 16:00 - 18:00	16:00

Report Hour: 16:00
Total Entering Volume: 1,837

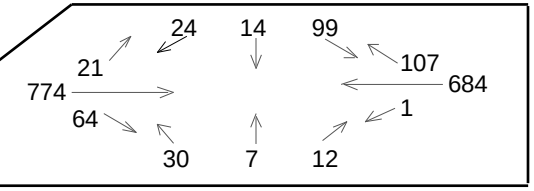

Barnstable — Barnstable Rd **N-S** @ Center St

Site Code	Date/Time of Study	Observed Peak Hour
2840	Tue 6/8/04 16:00 -18:010	16:00

Report Hour: 16:00
Total Entering Volume: 1,493

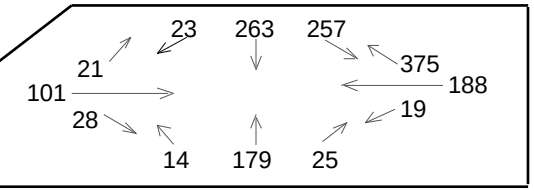

Barnstable — Barnstable Rd **N-S** @ Center St

Site Code	Date/Time of Study	Observed Peak Hour
2840	Sat 6/5/04 12:15 - 13:15	12:15

Report Hour: 12:15
Total Entering Volume: 1,295

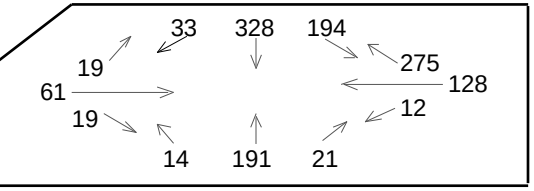

Barnstable — Barnstable Rd **N-S** @ North St

Site Code	Date/Time of Study	Observed Peak Hour
2872	Sat 6/12/04 12:30 - 13:30	12:30

Report Hour: 12:30
Total Entering Volume: 872

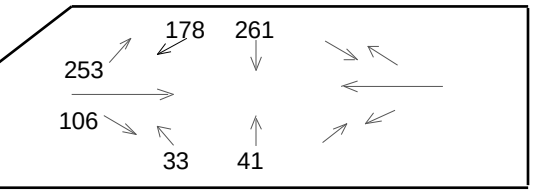

Barnstable — Barnstable Rd **N-S** @ North St

Site Code	Date/Time of Study	Observed Peak Hour
2872	Tue 6/8/04 16:00 - 18:00	16:00

Report Hour: 16:00
Total Entering Volume: 966

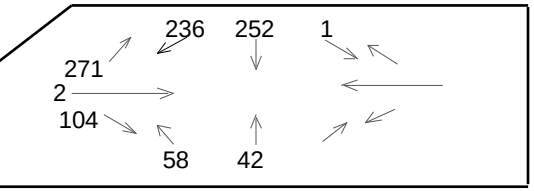

Barnstable — Barnstable Rd **N-S** @ Winter St & sitedrive

Site Code	Date/Time of Study	Observed Peak Hour
2809	Wed 6/16/04 16:00 - 18:00	16:00

Report Hour: 16:00
Total Entering Volume: 1,510

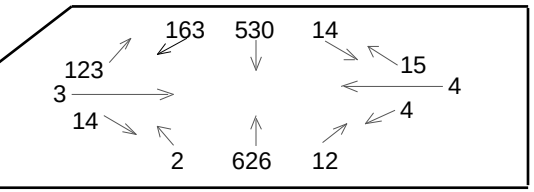

Cape Cod Commission Turning Movement Counts

N

Barnstable — Barnstable Rd **N-S** @ Winter St & sitedrive

Site Code	Date/Time of Study	Observed Peak Hour
2809	Sat 6/5/04 11:00 - 12:00	11:00

Report Hour: 11:00
Total Entering Volume: 1,457

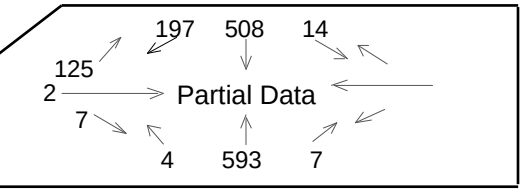

Barnstable — High School Rd **N-S** @ Stevens St

Site Code	Date/Time of Study	Observed Peak Hour
2876	Tue 6/22/04 16:00 - 18:00	16:00

Report Hour: 16:00
Total Entering Volume: 838

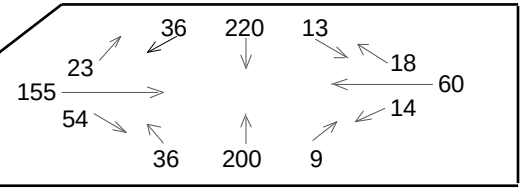

Barnstable — High School Rd **N-S** @ Stevens St

Site Code	Date/Time of Study	Observed Peak Hour
2876	Sat 6/19/04 11:00 - 12:00	11:00

Report Hour: 11:00
Total Entering Volume: 602

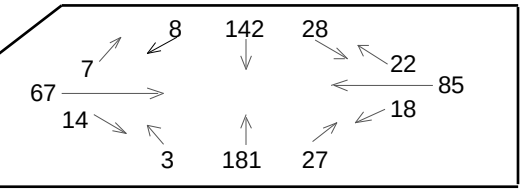

Barnstable — Independence Dr **N-S** @ Attucks Ln

Site Code	Date/Time of Study	Observed Peak Hour
1223	Wed 5/30/12 16:00 - 17:30	16:15

Report Hour: 16:00
Total Entering Volume: 1,590

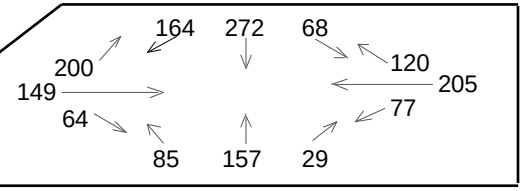

Barnstable — Main St (Hyannis) **E-W** @ Barnstable Rd / Ocean St

Site Code	Date/Time of Study	Observed Peak Hour
1247	Thu 8/20/09 16:00 - 17:30	16:30

Report Hour: 16:00
Total Entering Volume: 1,256

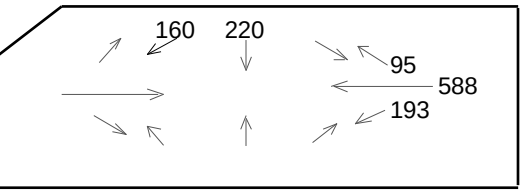

Barnstable — Main St (Hyannis) **E-W** @ Barnstable Rd / Ocean St

Site Code	Date/Time of Study	Observed Peak Hour
1247	Thu 8/20/09 7:00 - 9:00	8:00

Report Hour: 8:00
Total Entering Volume: 975

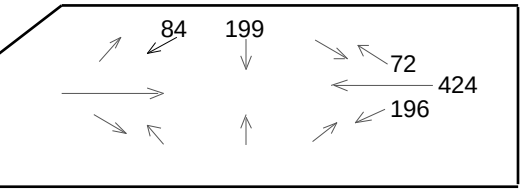

Barnstable — Main St (Hyannis) **E-W** @ Barnstable Rd / Ocean St

Site Code	Date/Time of Study	Observed Peak Hour
1247	Tue 6/8/04 16:00 - 18:00	16:00

Report Hour: 16:00
Total Entering Volume: 1,305

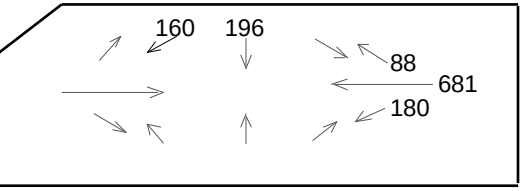

Cape Cod Commission Turning Movement Counts

N

Barnstable — Main St (Hyannis) **E-W** @ Barnstable Rd / Ocean St

Site Code	Date/Time of Study	Observed Peak Hour
1247	Sat 6/5/04 12:15 - 13:15	12:15

Report Hour: 12:15
Total Entering Volume: 1,209

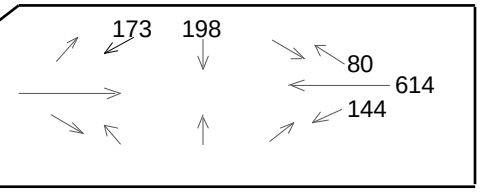

Barnstable — Main St (Hyannis) **E-W** @ Center St

Site Code	Date/Time of Study	Observed Peak Hour
2871	Thu 7/16/09 7:00 - 9:00	8:00

Report Hour: 8:00
Total Entering Volume: 1,678

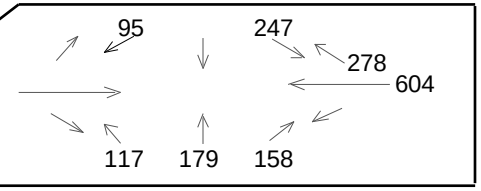

Barnstable — Main St (Hyannis) **E-W** @ Center St

Site Code	Date/Time of Study	Observed Peak Hour
2871	Tue 7/14/09 16:00 - 17:30	16:15

Report Hour: 16:00
Total Entering Volume: 2,075

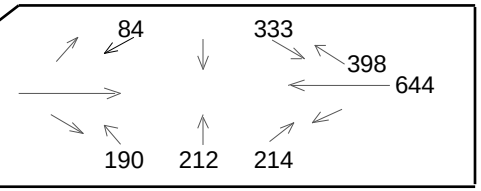

Barnstable — Main St (Hyannis) **E-W** @ Center St

Site Code	Date/Time of Study	Observed Peak Hour
2871	Tue 6/8/04 16:00 - 18:00	16:00

Report Hour: 16:00
Total Entering Volume: 2,192

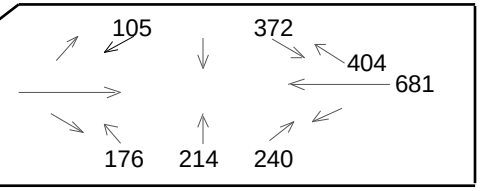

Barnstable — Main St (Hyannis) **E-W** @ Center St

Site Code	Date/Time of Study	Observed Peak Hour
2871	Sat 6/5/04 12:15 - 13:15	12:15

Report Hour: 12:15
Total Entering Volume: 1,824

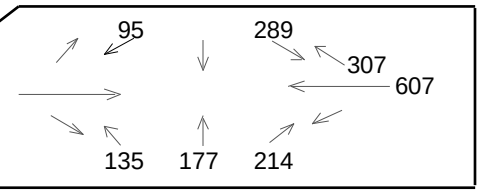

Barnstable — Main St (Hyannis) **E-W** @ High School Rd

Site Code	Date/Time of Study	Observed Peak Hour
2900	Tue 6/22/04 16:00 - 18:00	16:00

Report Hour: 16:00
Total Entering Volume: 1,079

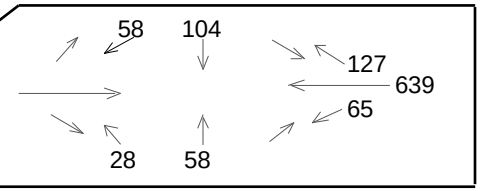

Barnstable — Main St (Hyannis) **E-W** @ High School Rd

Site Code	Date/Time of Study	Observed Peak Hour
2900	Sat 6/12/04 12:15 - 13:15	12:15

Report Hour: 12:15
Total Entering Volume: 979

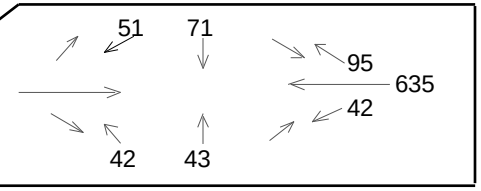

Cape Cod Commission Turning Movement Counts

N

Barnstable — Main St (Hyannis) **E-W** @ Lewis Bay Rd / Camp St

Site Code	Date/Time of Study	Observed Peak Hour
2862	Wed 7/8/09 14:00 - 18:00	14:30

Report Hour: 16:00
Total Entering Volume: 1,649

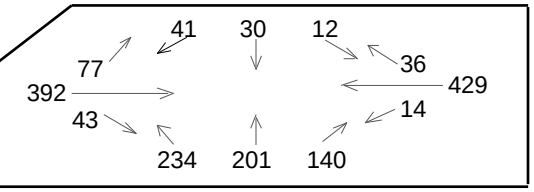

Barnstable — Main St (Hyannis) **E-W** @ Lewis Bay Rd / Camp St

Site Code	Date/Time of Study	Observed Peak Hour
2862	Tue 7/7/09 7:00 - 9:00	8:00

Report Hour: 8:00
Total Entering Volume: 1,475

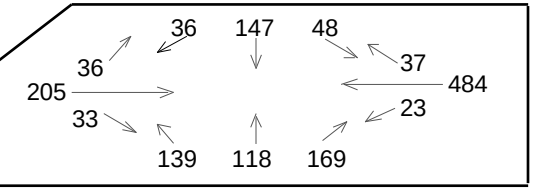

Barnstable — Main St (Hyannis) **E-W** @ Lewis Bay Rd / Camp St

Site Code	Date/Time of Study	Observed Peak Hour
2862	Sat 6/5/04 11:00 - 12:00	11:00

Report Hour: 11:00
Total Entering Volume: 1,280

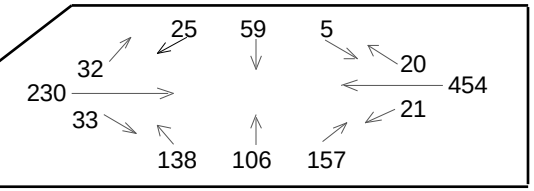

Barnstable — Main St (Hyannis) **E-W** @ Lewis Bay Rd / Camp St

Site Code	Date/Time of Study	Observed Peak Hour
2862	Wed 6/2/04 16:15 - 18:15	16:15

Report Hour: 16:15
Total Entering Volume: 1,807

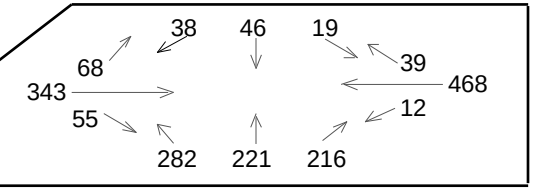

Barnstable — Main St (Hyannis) **E-W** @ Pearl St

Site Code	Date/Time of Study	Observed Peak Hour
3716	Wed 6/23/04 16:00 - 18:00	16:00

Report Hour: 16:00
Total Entering Volume: 960

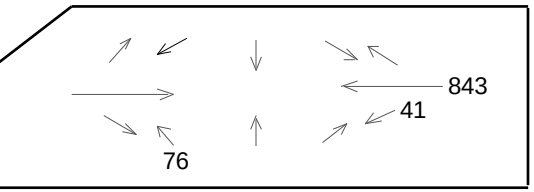

Barnstable — Main St (Hyannis) **E-W** @ Pine Av

Site Code	Date/Time of Study	Observed Peak Hour
2909	Wed 6/23/04 16:00 - 18:00	16:00

Report Hour: 16:00
Total Entering Volume: 824

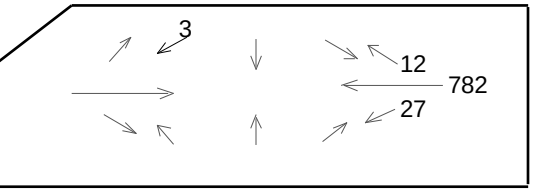

Barnstable — Main St (Hyannis) **E-W** @ Pine Av

Site Code	Date/Time of Study	Observed Peak Hour
2909	Sat 6/12/04 12:15 - 13:15	12:15

Report Hour: 12:15
Total Entering Volume: 731

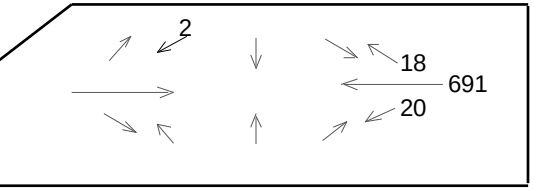

Cape Cod Commission Turning Movement Counts

N

Barnstable — Main St (Hyannis) E-W @ Pleasant St

Site Code	Date/Time of Study	Observed Peak Hour
3708	Sat 6/5/04 12:15 - 13:15	12:15

Report Hour: 12:15
Total Entering Volume: 1,461

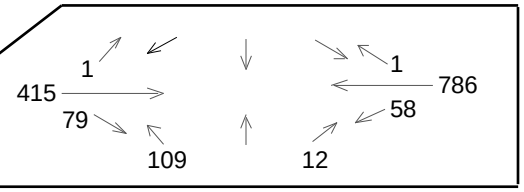

Barnstable — Main St (Hyannis) E-W @ Pleasant St

Site Code	Date/Time of Study	Observed Peak Hour
3708	Wed 6/2/04 16:15 - 18:15	16:30

Report Hour: 16:15
Total Entering Volume: 1,795

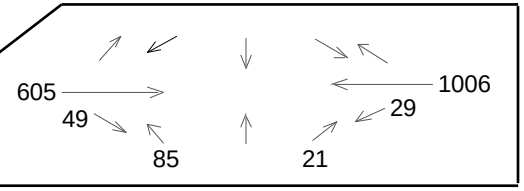

Barnstable — Main St (Hyannis) E-W @ School St

Site Code	Date/Time of Study	Observed Peak Hour
2863	Sat 6/5/04 12:15 - 13:15	12:15

Report Hour: 12:15
Total Entering Volume: 1,010

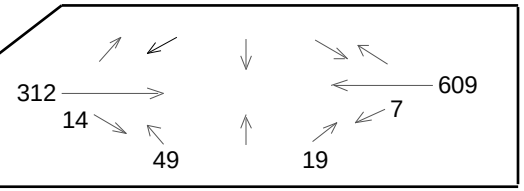

Barnstable — Main St (Hyannis) E-W @ School St

Site Code	Date/Time of Study	Observed Peak Hour
2863	Wed 6/2/04 16:15 - 18:15	16:15

Report Hour: 16:15
Total Entering Volume: 1,287

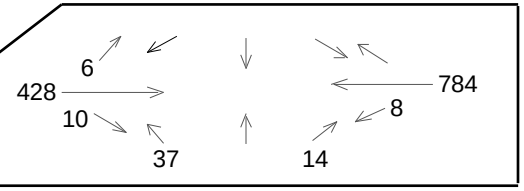

Barnstable — Main St (Hyannis) E-W @ Scudder Av / W. Main St (rotary)

Site Code	Date/Time of Study	Observed Peak Hour
3712	Sat 6/12/04 11:00 - 12:00	11:00

Report Hour: 11:00
Total Entering Volume:

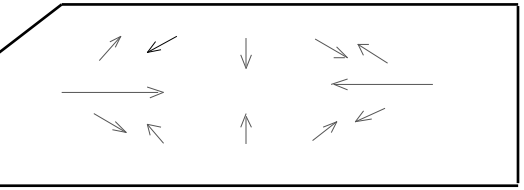

Barnstable — Main St (Hyannis) E-W @ Scudder Av / W. Main St (rotary)

Site Code	Date/Time of Study	Observed Peak Hour
3712	Wed 6/9/04 16:00 - 18:00	16:00

Report Hour: 16:00
Total Entering Volume:

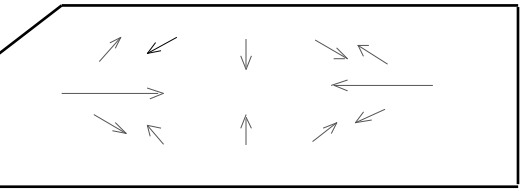

Barnstable — Main St (Hyannis) E-W @ Sea St

Site Code	Date/Time of Study	Observed Peak Hour
3714	Tue 6/22/04 16:00 - 18:00	16:00

Report Hour: 16:00
Total Entering Volume: 966

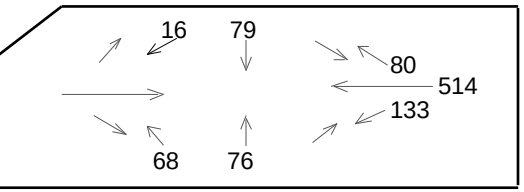

Cape Cod Commission Turning Movement Counts

N

Barnstable — Main St (Hyannis) E-W @ Sea St

Site Code	Date/Time of Study	Observed Peak Hour
3714	Sat 6/12/04 12:15 - 13:15	12:15

Report Hour: 12:15
Total Entering Volume: 1,023

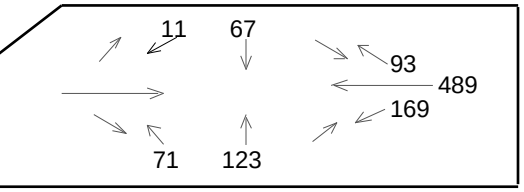

Barnstable — Main St (Hyannis) E-W @ Winter St

Site Code	Date/Time of Study	Observed Peak Hour
2891	Thu 6/17/04 16:00 - 18:00	16:00

Report Hour: 16:00
Total Entering Volume: 920

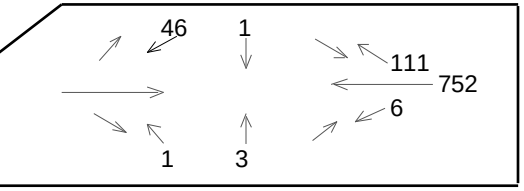

Barnstable — Main St (Hyannis) E-W @ Winter St

Site Code	Date/Time of Study	Observed Peak Hour
2891	Sat 6/12/04 12:15 - 13:15	12:15

Report Hour: 12:15
Total Entering Volume: 852

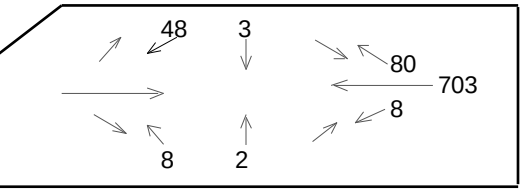

Barnstable — Main St (Hyannis) & South St E-W @ Potter St (S) & Stevens St (N)

Site Code	Date/Time of Study	Observed Peak Hour
2922	Sat 6/12/04 11:00 - 12:00	11:00

Report Hour: 11:00
Total Entering Volume: 1,204

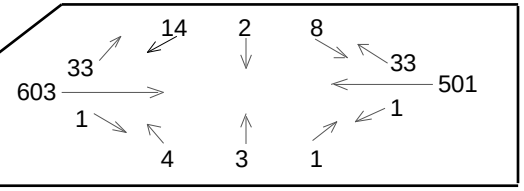

Barnstable — Main St (Hyannis) & South St E-W @ Potter St (S) & Stevens St (N)

Site Code	Date/Time of Study	Observed Peak Hour
2922	Thu 6/10/04 16:00 - 18:00	16:00

Report Hour: 16:00
Total Entering Volume: 1,422

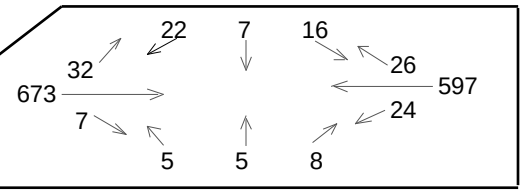

Barnstable — North St E-W @ Bassett Ln

Site Code	Date/Time of Study	Observed Peak Hour
3709	Sat 6/19/04 10:45 - 12:00	10:45

Report Hour: 10:45
Total Entering Volume: 1,186

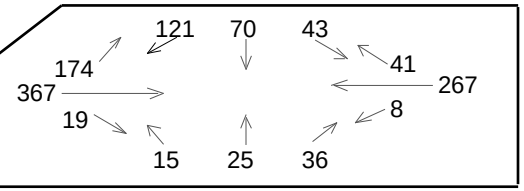

Barnstable — North St E-W @ Bassett Ln

Site Code	Date/Time of Study	Observed Peak Hour
3709	Wed 6/16/04 16:00 - 18:00	16:00

Report Hour: 16:00
Total Entering Volume: 1,234

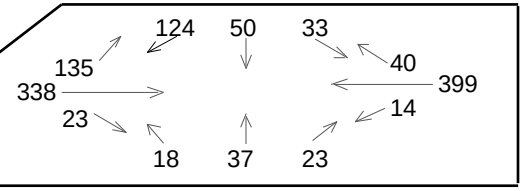

Cape Cod Commission Turning Movement Counts

N

Barnstable — North St **E-W** @ High School Rd

Site Code	Date/Time of Study	Observed Peak Hour
2885	Thu 6/2/05 16:00 - 18:00	16:00

Report Hour: 16:00
Total Entering Volume: 1,291

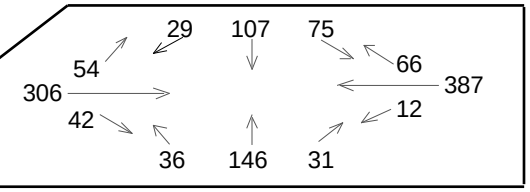

Barnstable — North St **E-W** @ High School Rd

Site Code	Date/Time of Study	Observed Peak Hour
2885	Tue 6/22/04 16:00 - 18:00	16:00

Report Hour: 16:00
Total Entering Volume: 1,214

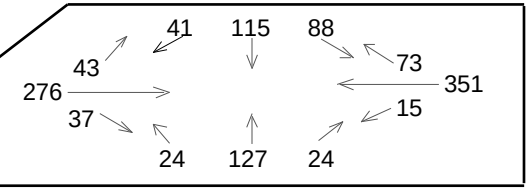

Barnstable — North St **E-W** @ High School Rd

Site Code	Date/Time of Study	Observed Peak Hour
2885	Sat 6/19/04 11:00 - 12:00	11:00

Report Hour: 11:00
Total Entering Volume: 1,102

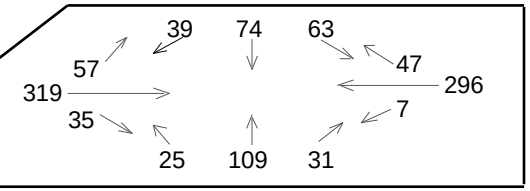

Barnstable — North St **E-W** @ Stevens St

Site Code	Date/Time of Study	Observed Peak Hour
3710	Sat 6/19/04 11:00 - 12:00	11:00

Report Hour: 11:00
Total Entering Volume: 1,121

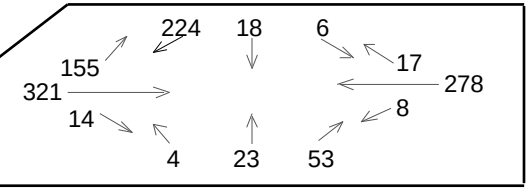

Barnstable — North St **E-W** @ Stevens St

Site Code	Date/Time of Study	Observed Peak Hour
3710	Wed 6/16/04 16:00 - 18:00	16:00

Report Hour: 16:00
Total Entering Volume: 1,231

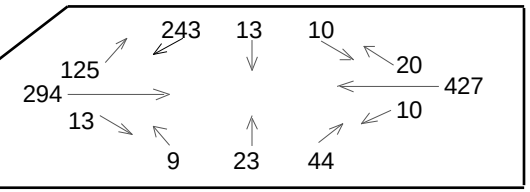

Barnstable — North St **E-W** @ Winter St

Site Code	Date/Time of Study	Observed Peak Hour
2881	Sat 6/19/04 11:00 - 12:00	11:00

Report Hour: 11:00
Total Entering Volume: 910

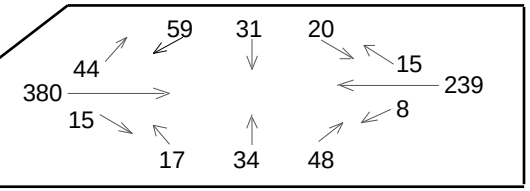

Barnstable — North St **E-W** @ Winter St

Site Code	Date/Time of Study	Observed Peak Hour
2881	Thu 6/17/04 16:00 - 18:00	16:00

Report Hour: 16:00
Total Entering Volume: 1,060

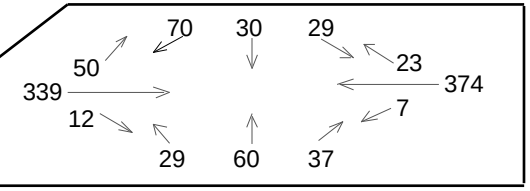

Cape Cod Commission Turning Movement Counts

N

Barnstable — Phinneys Ln N-S @ Attucks Ln

Site Code	Date/Time of Study	Observed Peak Hour
2719	Thu 5/22/14 16:00 - 17:00	16:00

Report Hour: 16:00
Total Entering Volume: 1,616

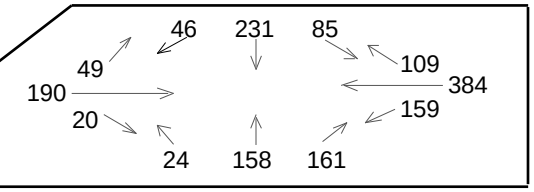

Barnstable — Phinneys Ln N-S @ Attucks Ln

Site Code	Date/Time of Study	Observed Peak Hour
2719	Tue 6/26/07 16:00 - 17:30	16:00

Report Hour: 16:00
Total Entering Volume: 1,648

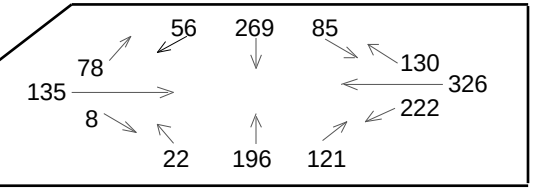

Barnstable — Phinneys Ln N-S @ Attucks Ln

Site Code	Date/Time of Study	Observed Peak Hour
2719	Thu 6/22/06 16:30 - 18:00	16:30

Report Hour: 17:00
Total Entering Volume: 1,455

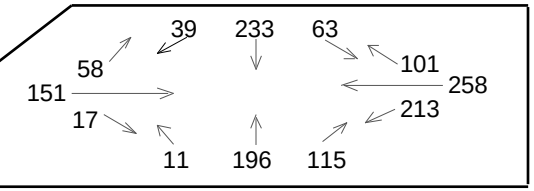

Barnstable — Rt 132 N-S @ Attucks Ln

Site Code	Date/Time of Study	Observed Peak Hour
2713	Thu 4/17/14 8:00 - 9:00	8:00

Report Hour: 8:00
Total Entering Volume: 2,342

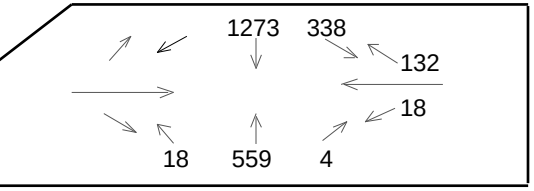

Barnstable — Rt 132 N-S @ Attucks Ln

Site Code	Date/Time of Study	Observed Peak Hour
2713	Thu 4/17/14 16:00 - 17:00	16:00

Report Hour: 16:00
Total Entering Volume: 2,698

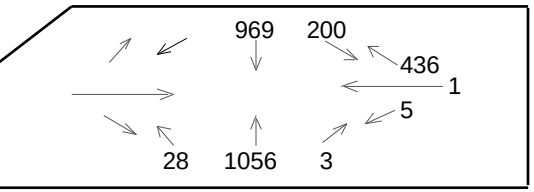

Barnstable — Rt 132 N-S @ Cape Cod Community College (S End)

Site Code	Date/Time of Study	Observed Peak Hour
1213	Wed 6/4/14 16:00 - 17:30	16:00

Report Hour: 16:00
Total Entering Volume: 1,033

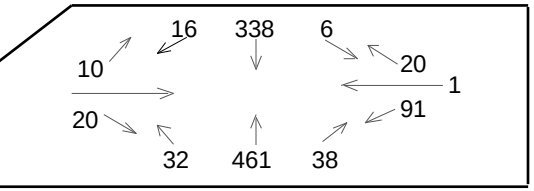

Barnstable — Rt 132 E-W @ Cape Cod Mall Entrance

Site Code	Date/Time of Study	Observed Peak Hour
3743	Tue 4/20/10 16:00 - 17:00	16:00

Report Hour: 16:00
Total Entering Volume: 2,406

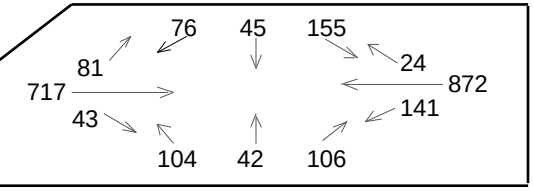

Cape Cod Commission Turning Movement Counts

N

Barnstable — Rt 132 **N-S** @ Hinckley Rd

Site Code	Date/Time of Study	Observed Peak Hour
3813	Tue 11/24/09 16:00 - 17:00	16:00

Report Hour: 16:00
Total Entering Volume: 2,166

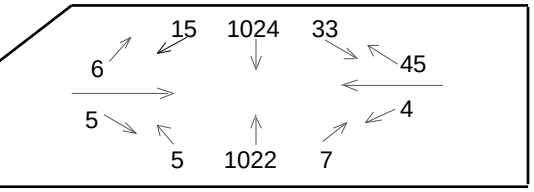

Barnstable — Rt 132 **E-W** @ Nightingale Ln

Site Code	Date/Time of Study	Observed Peak Hour
3820	Tue 11/24/09 16:00 - 17:00	16:00

Report Hour: 16:00
Total Entering Volume: 2,168

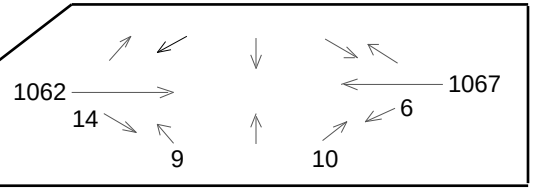

Barnstable — Rt 132 **N-S** @ Phinneys Ln

Site Code	Date/Time of Study	Observed Peak Hour
2716	Tue 4/22/14 16:00 - 17:00	16:00

Report Hour: 16:00
Total Entering Volume: 3,025

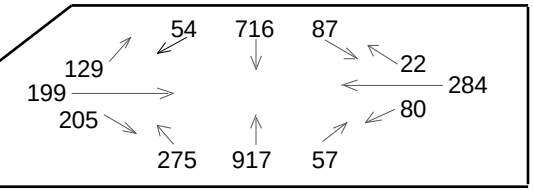

Barnstable — Rt 132 **N-S** @ Phinneys Ln

Site Code	Date/Time of Study	Observed Peak Hour
2716	Fri 4/18/14 8:00 - 9:00	8:00

Report Hour: 8:00
Total Entering Volume: 2,307

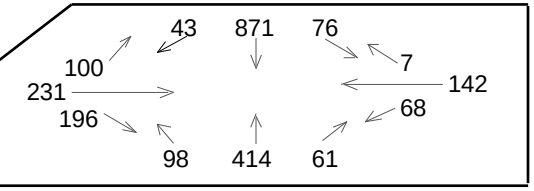

Barnstable — Rt 132 **N-S** @ Phinneys Ln

Site Code	Date/Time of Study	Observed Peak Hour
2716	Fri 5/20/11 14:45 - 16:00	14:45

Report Hour: 15:00
Total Entering Volume: 3,092

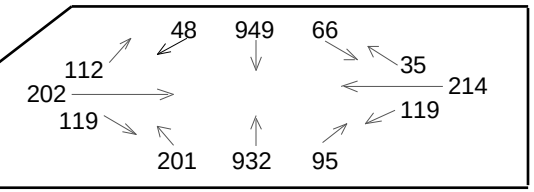

Barnstable — Rt 132 **N-S** @ Shoot Flying Hill Rd

Site Code	Date/Time of Study	Observed Peak Hour
2678	Wed 4/23/14 8:00 - 9:00	8:00

Report Hour: 8:00
Total Entering Volume: 2,270

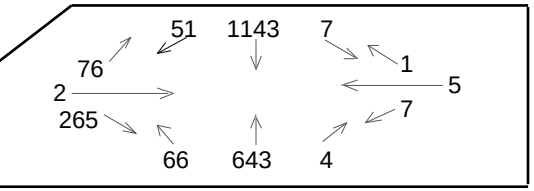

Barnstable — Rt 132 **N-S** @ Shoot Flying Hill Rd

Site Code	Date/Time of Study	Observed Peak Hour
2678	Thu 4/17/14 16:00 - 17:00	16:00

Report Hour: 16:00
Total Entering Volume: 2,834

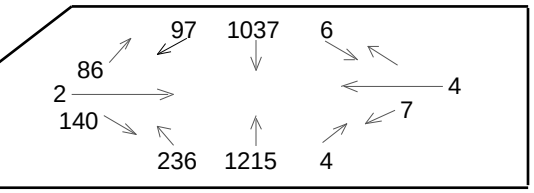

Cape Cod Commission Turning Movement Counts

N

Barnstable — Rt 149 N-S @ Service Rd

Site Code	Date/Time of Study	Observed Peak Hour
1267	Thu 5/29/08 16:00 - 17:30	16:15

Report Hour: 16:00
Total Entering Volume: 1,259

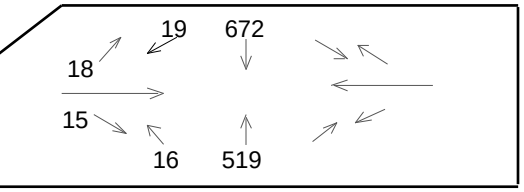

Barnstable — Rt 28 E-W @ Cape Cod Mall Entrance

Site Code	Date/Time of Study	Observed Peak Hour
1283	Wed 4/7/10 16:00 - 17:00	16:00

Report Hour: 16:00
Total Entering Volume: 1,642

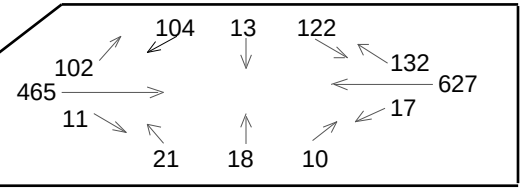

Barnstable — Rt 28 E-W @ Hinckley Rd

Site Code	Date/Time of Study	Observed Peak Hour
3819	Wed 4/7/10 16:00 - 17:00	16:00

Report Hour: 16:00
Total Entering Volume: 1,380

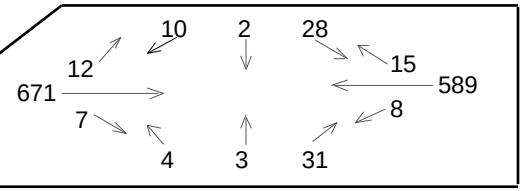

Barnstable — Rt 28 E-W @ Lincoln Rd

Site Code	Date/Time of Study	Observed Peak Hour
3867	Thu 7/17/14 07:30 - 09:00	08:00

Report Hour: 08:00
Total Entering Volume: 1,428

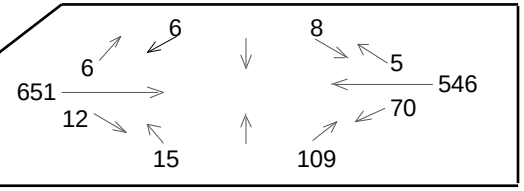

Barnstable — Rt 28 E-W @ Lincoln Rd

Site Code	Date/Time of Study	Observed Peak Hour
3867	Wed 7/9/14 16:00 - 17:30	16:00

Report Hour: 16:00
Total Entering Volume: 1,530

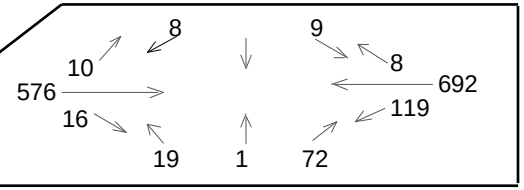

Barnstable — Rt 28 E-W @ Lumbert Mill Rd

Site Code	Date/Time of Study	Observed Peak Hour
2897	Mon 2/25/13 16:00 - 17:00	16:00

Report Hour: 16:00
Total Entering Volume: 1,680

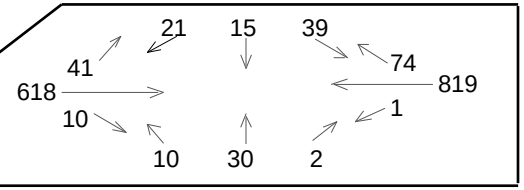

Barnstable — Rt 28 E-W @ Lumbert Mill Rd

Site Code	Date/Time of Study	Observed Peak Hour
2897	Wed 6/8/05 16:00 - 17:30	16:00

Report Hour: 16:00
Total Entering Volume: 1,941

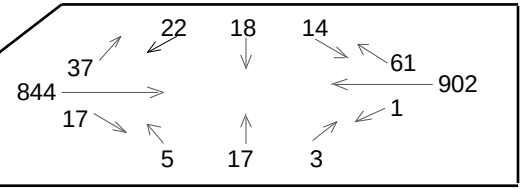

Cape Cod Commission Turning Movement Counts

N

Barnstable — Rt 28 E-W @ Mary Dunn Way

Site Code	Date/Time of Study	Observed Peak Hour
3809	Wed 7/29/09 7:00 - 9:00	8:00

Report Hour: 8:00
Total Entering Volume: 2,082

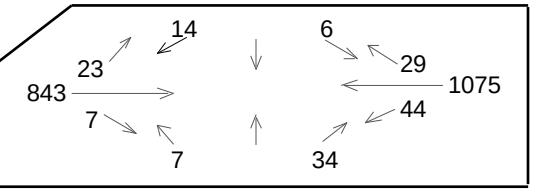

Barnstable — Rt 28 E-W @ Mary Dunn Way

Site Code	Date/Time of Study	Observed Peak Hour
3809	Wed 7/29/09 16:00 - 17:30	16:15

Report Hour: 16:00
Total Entering Volume: 2,335

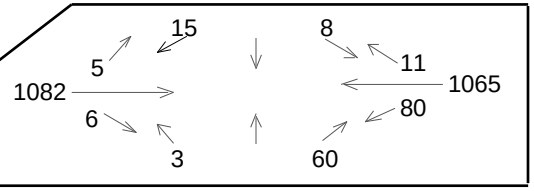

Barnstable — Rt 28 E-W @ Mary Dunn Way

Site Code	Date/Time of Study	Observed Peak Hour
3809	Sat 7/25/09 11:00 - 13:00	12:00

Report Hour: 11:00
Total Entering Volume: 2,187

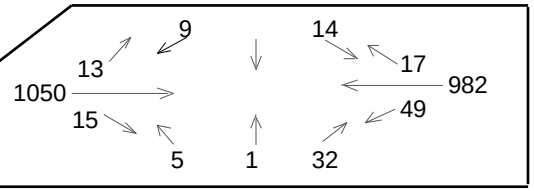

Barnstable — Rt 28 E-W @ Nightingale Ln

Site Code	Date/Time of Study	Observed Peak Hour
3818	Thu 4/8/10 16:00 - 17:00	16:00

Report Hour: 16:00
Total Entering Volume: 1,435

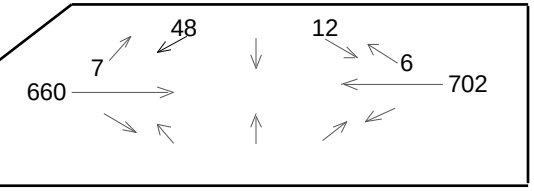

Barnstable — Rt 28 E-W @ Old Stage Rd

Site Code	Date/Time of Study	Observed Peak Hour
2852	Thu 7/10/14 07:30 - 09:00	08:00

Report Hour: 08:00
Total Entering Volume: 2,554

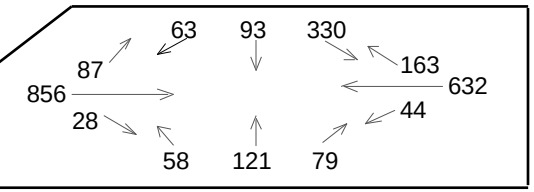

Barnstable — Rt 28 E-W @ Old Stage Rd

Site Code	Date/Time of Study	Observed Peak Hour
2852	Wed 6/12/13 16:00 - 17:30	16:30

Report Hour: 16:00
Total Entering Volume: 2,917

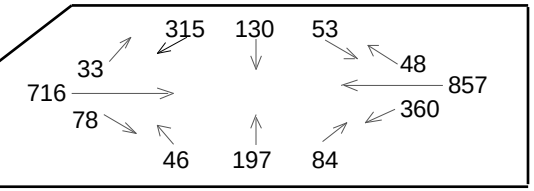

Barnstable — Rt 28 E-W @ Old Stage Rd

Site Code	Date/Time of Study	Observed Peak Hour
2852	Wed 6/4/08 16:00 - 17:30	16:30

Report Hour: 16:00
Total Entering Volume: 3,033

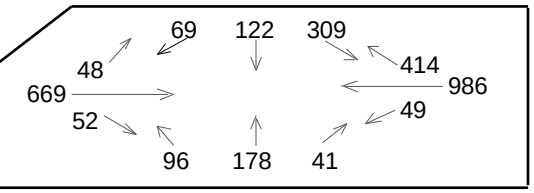

Cape Cod Commission Turning Movement Counts

N

Barnstable — Rt 28 E-W @ Osterville - W Barnstable Rd

Site Code: **2887**
Date/Time of Study: Tue 5/22/12 16:00 - 17:30
Observed Peak Hour: 16:15

Report Hour: 16:00
Total Entering Volume: 2,039

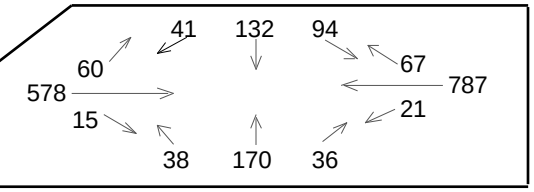

Barnstable — Rt 28 E-W @ Osterville - W Barnstable Rd

Site Code: **2887**
Date/Time of Study: Tue 7/8/08 14:00 - 18:00
Observed Peak Hour: 16:15

Report Hour: 16:00
Total Entering Volume: 2,579

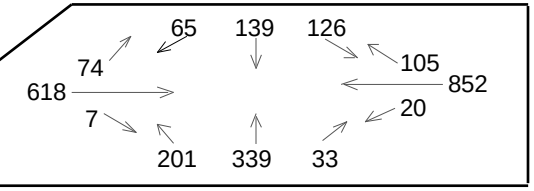

Barnstable — Rt 28 E-W @ Phinneys Ln

Site Code: **3798**
Date/Time of Study: Thu 6/19/14 07:30 - 09:00
Observed Peak Hour: 07:30

Report Hour: 08:00
Total Entering Volume: 2,409

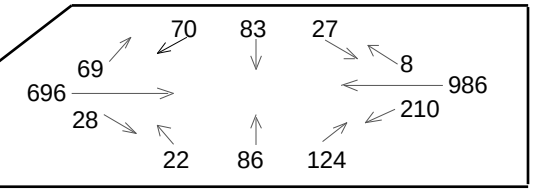

Barnstable — Rt 28 E-W @ Phinneys Ln

Site Code: **3798**
Date/Time of Study: Tue 6/18/13 16:00 - 17:30
Observed Peak Hour: 16:30

Report Hour: 16:00
Total Entering Volume: 2,721

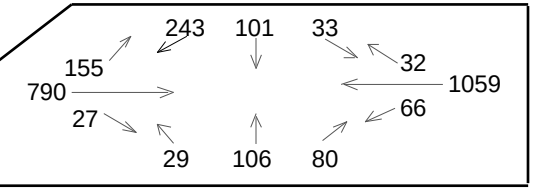

Barnstable — Rt 28 E-W @ Phinneys Ln

Site Code: **3798**
Date/Time of Study: Tue 6/17/08 16:00 - 17:30
Observed Peak Hour: 16:30

Report Hour: 16:00
Total Entering Volume: 2,991

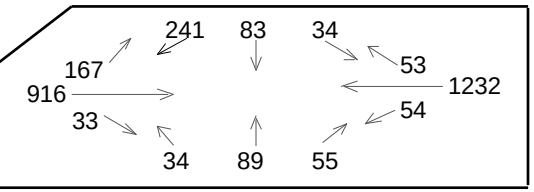

Barnstable — Rt 28 E-W @ Pitchers Way

Site Code: **2811**
Date/Time of Study: Thu 7/17/14 07:30 - 09:00
Observed Peak Hour: 08:00

Report Hour: 08:00
Total Entering Volume: 1,805

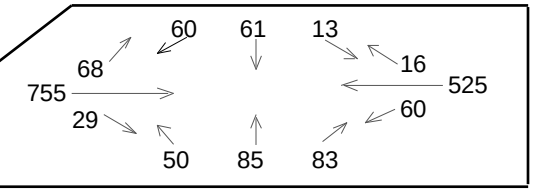

Barnstable — Rt 28 E-W @ Pitchers Way

Site Code: **2811**
Date/Time of Study: Thu 6/13/13 16:00 - 17:30
Observed Peak Hour: 16:30

Report Hour: 16:00
Total Entering Volume: 2,063

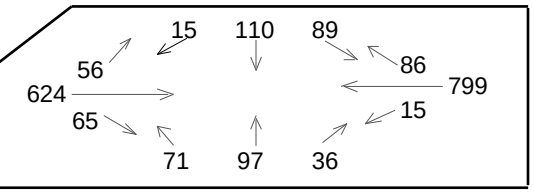

Cape Cod Commission Turning Movement Counts

N

Barnstable — Rt 28 **E-W** @ Ridgewood Av

Site Code	Date/Time of Study	Observed Peak Hour
3719	Thu 6/24/04 16:00 - 18:00	16:00

Report Hour: 16:00
Total Entering Volume: 2,544

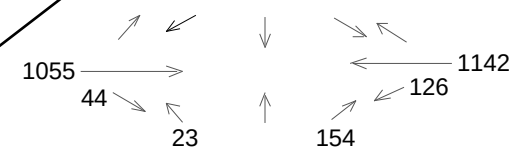

Barnstable — Rt 28 **E-W** @ Rt 132 (Airport Rotary)

Site Code	Date/Time of Study	Observed Peak Hour
3707	Sat 6/19/04 12:15 - 13:15	13:15

Report Hour: 12:15
Total Entering Volume:

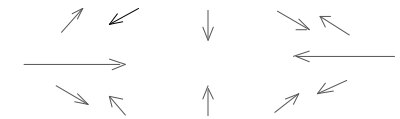

Barnstable — Rt 28 **E-W** @ Rt 132 (Airport Rotary)

Site Code	Date/Time of Study	Observed Peak Hour
3707	Tue 6/15/04 16:00 - 18:00	16:00

Report Hour: 16:00
Total Entering Volume:

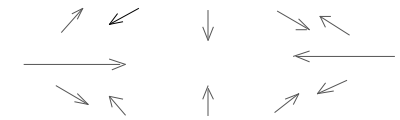

Barnstable — Rt 28 **E-W** @ S. County Rd

Site Code	Date/Time of Study	Observed Peak Hour
2902	Wed 6/8/05 16:00 - 17:30	16:00

Report Hour: 16:00
Total Entering Volume: 2,146

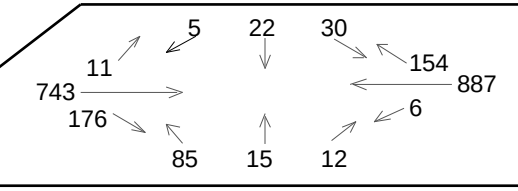

Barnstable — Rt 28 **E-W** @ Spring St

Site Code	Date/Time of Study	Observed Peak Hour
3718	Thu 6/24/04 16:00 - 18:00	16:00

Report Hour: 16:00
Total Entering Volume: 2,299

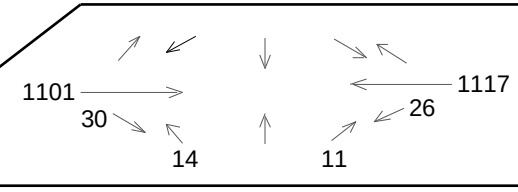

Barnstable — Rt 28 **E-W** @ Strawberry Hill Rd

Site Code	Date/Time of Study	Observed Peak Hour
2829	Wed 7/16/14 07:30 - 09:00	08:00

Report Hour: 08:00
Total Entering Volume: 1,406

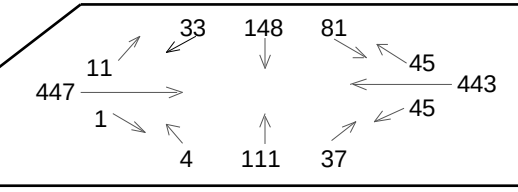

Barnstable — Rt 28 **E-W** @ Strawberry Hill Rd

Site Code	Date/Time of Study	Observed Peak Hour
2829	Thu 6/20/13 16:00 - 17:30	16:30

Report Hour: 16:00
Total Entering Volume: 1,677

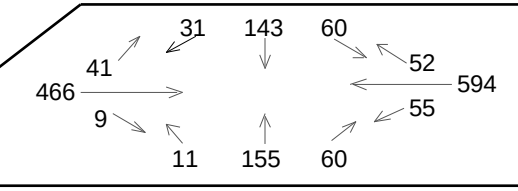

Cape Cod Commission Turning Movement Counts

N

Barnstable — Rt 28 E-W @ Strawberry Hill Rd

Site Code: **2829**
Date/Time of Study: Tue 9/29/09 16:00 - 17:00
Observed Peak Hour: 16:00

Report Hour: 16:00
Total Entering Volume: 1,851

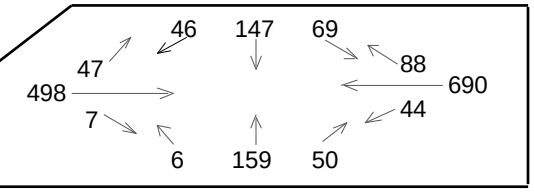

Barnstable — Rt 28 E-W @ W Main St

Site Code: **2836**
Date/Time of Study: Wed 7/9/14 16:00 - 17:30
Observed Peak Hour: 16:00

Report Hour: 16:00
Total Entering Volume: 2,168

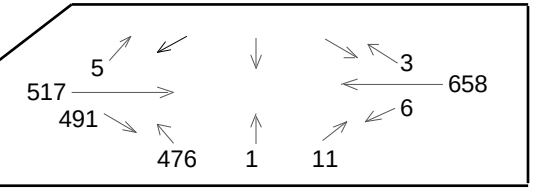

Barnstable — Rt 28 E-W @ W Main St

Site Code: **2836**
Date/Time of Study: Thu 6/13/13 16:00 - 17:30
Observed Peak Hour: 16:00

Report Hour: 16:00
Total Entering Volume: 2,308

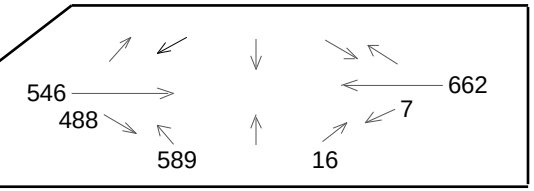

Barnstable — Rt 28 E-W @ Yarmouth Rd

Site Code: **2821**
Date/Time of Study: Tue 8/14/12 16:00 - 18:00
Observed Peak Hour: 16:30

Report Hour: 16:00
Total Entering Volume: 3,077

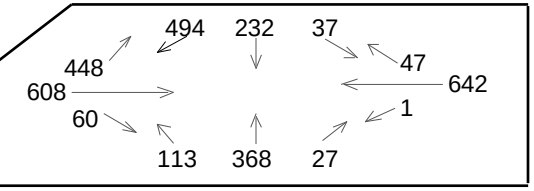

Barnstable — Rt 28 E-W @ Yarmouth Rd

Site Code: **2821**
Date/Time of Study: Thu 7/30/09 7:00 - 9:00
Observed Peak Hour: 8:00

Report Hour: 8:00
Total Entering Volume: 2,630

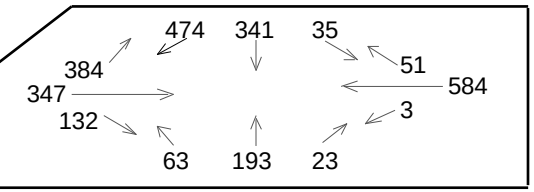

Barnstable — Rt 28 E-W @ Yarmouth Rd

Site Code: **2821**
Date/Time of Study: Thu 7/30/09 16:00 - 17:30
Observed Peak Hour: 16:00

Report Hour: 16:00
Total Entering Volume: 3,083

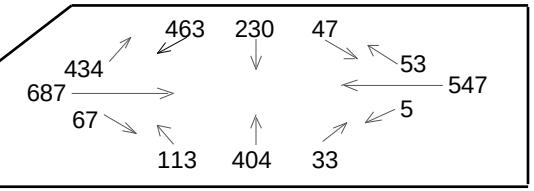

Barnstable — Rt 28 E-W @ Yarmouth Rd

Site Code: **2821**
Date/Time of Study: Sat 7/11/09 11:00 - 13:00
Observed Peak Hour: 11:00

Report Hour: 11:00
Total Entering Volume: 2,785

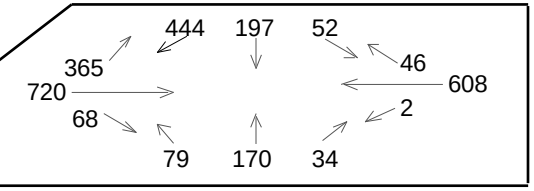

Cape Cod Commission Turning Movement Counts

N

Barnstable — Rt 28 E-W @ Yarmouth Rd

Site Code	Date/Time of Study	Observed Peak Hour
2821	Sat 6/12/04 12:15 - 13:15	12:15

Report Hour: 12:15
Total Entering Volume: 2,882

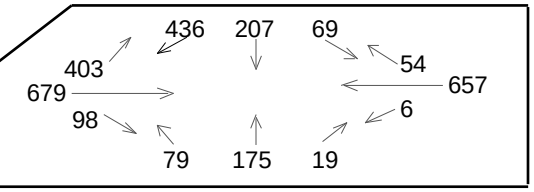

Barnstable — Rt 28 E-W @ Yarmouth Rd

Site Code	Date/Time of Study	Observed Peak Hour
2821	Tue 6/8/04 16:00 - 18:00	16:00

Report Hour: 16:00
Total Entering Volume: 3,397

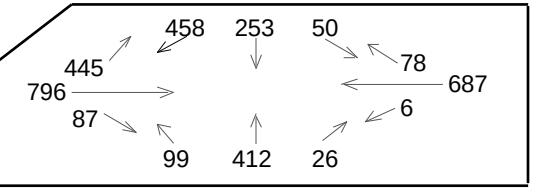

Barnstable — Rt 6 Ramp EB E-W @ Rt 149

Site Code	Date/Time of Study	Observed Peak Hour
3418	Thu 5/29/08 16:00 - 17:30	16:15

Report Hour: 16:00
Total Entering Volume: 1,710

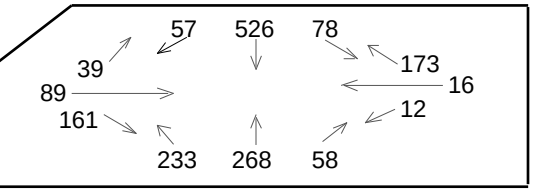

Barnstable — Rt 6A E-W @ Hyannis Rd / Millway

Site Code	Date/Time of Study	Observed Peak Hour
2589	Tue 8/22/06 12:00 - 15:00	13:00

Report Hour: 13:00
Total Entering Volume: 1,343

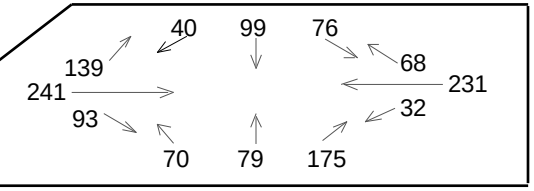

Barnstable — Rt 6A (W) - Rt 132 E-W @ Rt 6A (E) - Oak St

Site Code	Date/Time of Study	Observed Peak Hour
2604	Wed 8/29/07 16:00 - 17:15	16:00

Report Hour: 16:00
Total Entering Volume: 933

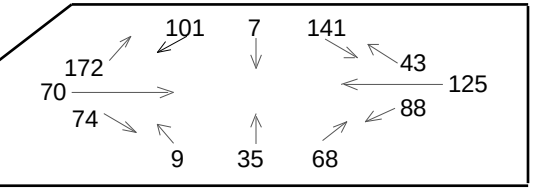

Barnstable — Scudder Av N-S @ Smith St/Marston Av

Site Code	Date/Time of Study	Observed Peak Hour
2958	Mon 9/15/14 16:00 - 17:00	17:00

Report Hour: 17:00
Total Entering Volume: 550

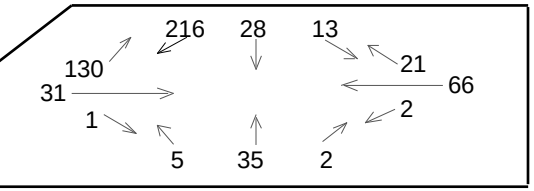

Barnstable — Service Road E-W @ Oak Street

Site Code	Date/Time of Study	Observed Peak Hour
1250	Tue 6/20/06 16:00 - 17:30	16:00

Report Hour: 16:00
Total Entering Volume: 641

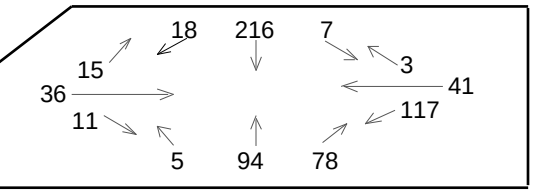

Cape Cod Commission Turning Movement Counts

N

Barnstable — South St **E-W** @ High School St

Site Code	Date/Time of Study	Observed Peak Hour
2912	Sat 6/12/04 11:00 - 12:00	11:00

Report Hour: 11:00
Total Entering Volume: 851

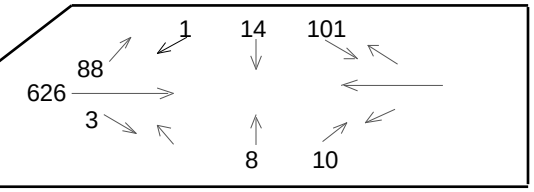

Barnstable — South St **E-W** @ High School St

Site Code	Date/Time of Study	Observed Peak Hour
2912	Thu 6/10/04 16:00 - 18:00	16:00

Report Hour: 16:00
Total Entering Volume: 975

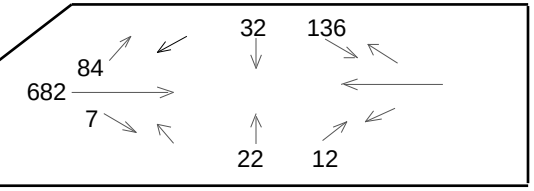

Barnstable — South St **E-W** @ Lewis Bay Rd

Site Code	Date/Time of Study	Observed Peak Hour
2882	Sat 6/5/04 12:15 - 13:15	12:15

Report Hour: 12:15
Total Entering Volume: 495

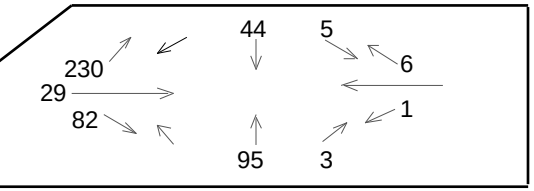

Barnstable — South St **E-W** @ Lewis Bay Rd

Site Code	Date/Time of Study	Observed Peak Hour
2882	Thu 6/3/04 16:00 - 18:00	16:00

Report Hour: 16:00
Total Entering Volume: 744

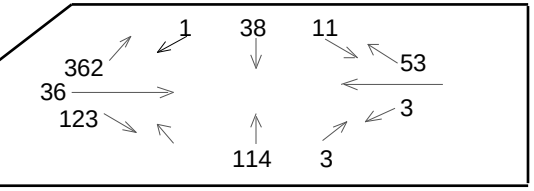

Barnstable — South St **N-S** @ Ocean St/Old Colony Rd

Site Code	Date/Time of Study	Observed Peak Hour
2893	Wed 8/19/09 16:00 - 17:30	16:30

Report Hour: 16:00
Total Entering Volume:

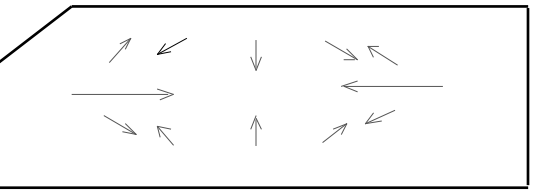

Barnstable — South St **N-S** @ Ocean St/Old Colony Rd

Site Code	Date/Time of Study	Observed Peak Hour
2893	Sat 6/5/04 11:00 - 12:00	11:00

Report Hour: 11:00
Total Entering Volume:

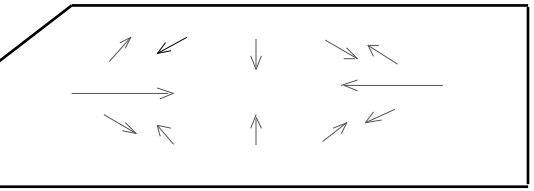

Barnstable — South St **N-S** @ Ocean St/Old Colony Rd

Site Code	Date/Time of Study	Observed Peak Hour
2893	Thu 6/3/04 16:00 - 18:00	16:00

Report Hour: 16:00
Total Entering Volume:

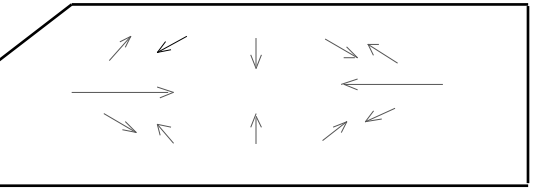

Cape Cod Commission Turning Movement Counts

N

Barnstable — South St **E-W** @ Pearl St

Site Code	Date/Time of Study	Observed Peak Hour
3717	Wed 6/23/04 16:00 - 18:00	16:00

Report Hour: 16:00
Total Entering Volume: 898

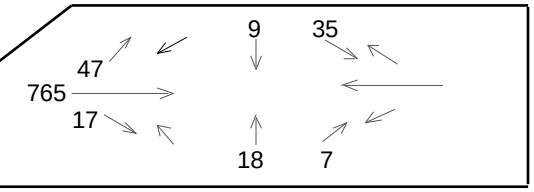

Barnstable — South St **E-W** @ Pine Av

Site Code	Date/Time of Study	Observed Peak Hour
2916	Sat 6/12/04 12:15 - 13:15	12:15

Report Hour: 12:15
Total Entering Volume: 698

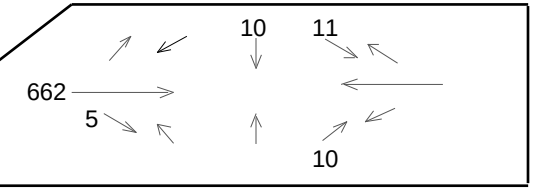

Barnstable — South St **E-W** @ Pine Av

Site Code	Date/Time of Study	Observed Peak Hour
2916	Thu 6/10/04 16:00 - 18:00	16:00

Report Hour: 16:00
Total Entering Volume: 797

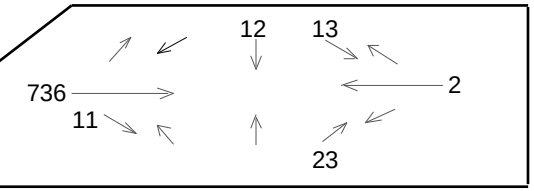

Barnstable — South St **E-W** @ Pleasant St

Site Code	Date/Time of Study	Observed Peak Hour
2883	Sat 6/5/04 11:00 - 12:00	11:00

Report Hour: 11:00
Total Entering Volume: 528

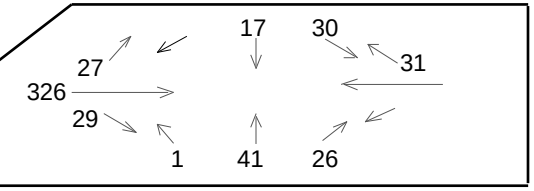

Barnstable — South St **E-W** @ Pleasant St

Site Code	Date/Time of Study	Observed Peak Hour
2883	Wed 6/2/04 16:15 - 18:15	16:15

Report Hour: 16:15
Total Entering Volume: 599

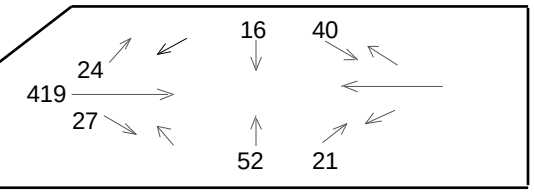

Barnstable — South St **E-W** @ School St

Site Code	Date/Time of Study	Observed Peak Hour
3373	Sat 6/5/04 11:00 - 12:00	11:00

Report Hour: 11:00
Total Entering Volume: 386

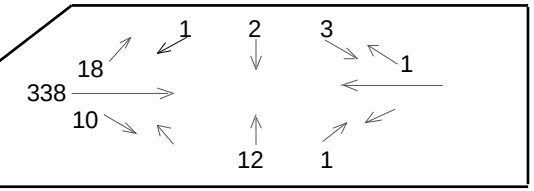

Barnstable — South St **E-W** @ School St

Site Code	Date/Time of Study	Observed Peak Hour
3373	Thu 6/3/04 16:00 - 18:00	16:00

Report Hour: 16:00
Total Entering Volume: 570

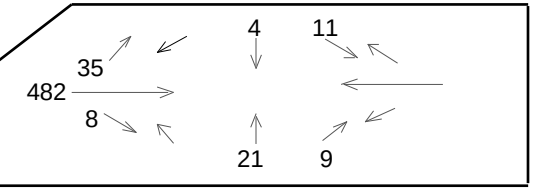

Cape Cod Commission Turning Movement Counts

N

Barnstable — South St E-W @ Sea St

Site Code	Date/Time of Study	Observed Peak Hour
2921	Tue 8/18/09 7:00 - 9:00	8:00

Report Hour: 8:00
Total Entering Volume: 977

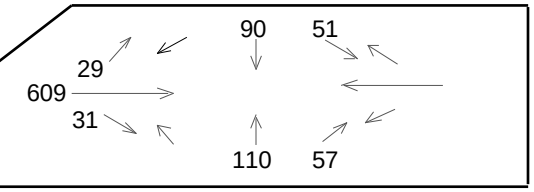

Barnstable — South St E-W @ Sea St

Site Code	Date/Time of Study	Observed Peak Hour
2921	Tue 8/18/09 16:00 - 17:30	16:00

Report Hour: 16:00
Total Entering Volume: 1,115

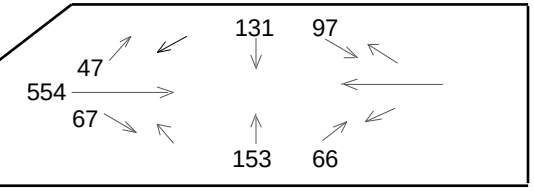

Barnstable — South St E-W @ Sea St

Site Code	Date/Time of Study	Observed Peak Hour
2921	Sat 6/12/04 11:00 - 12:00	11:00

Report Hour: 11:00
Total Entering Volume: 1,066

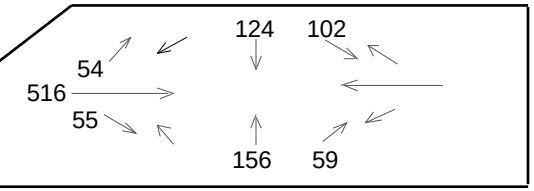

Barnstable — South St E-W @ Sea St

Site Code	Date/Time of Study	Observed Peak Hour
2921	Thu 6/10/04 16:00 - 18:00	16:00

Report Hour: 16:00
Total Entering Volume: 1,136

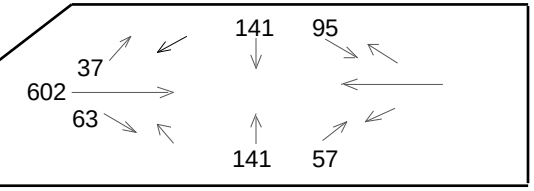

Barnstable — Stevens St E-W @ Bassett Ln

Site Code	Date/Time of Study	Observed Peak Hour
3711	Tue 6/22/04 16:00 - 18:00	16:00

Report Hour: 16:00
Total Entering Volume: 970

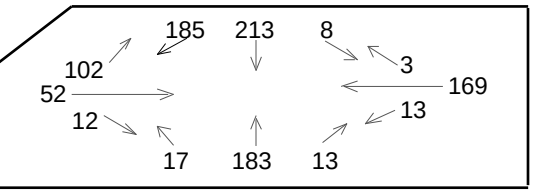

Barnstable — Stevens St E-W @ Bassett Ln

Site Code	Date/Time of Study	Observed Peak Hour
3711	Sat 6/19/04 11:00 - 12:00	11:00

Report Hour: 11:00
Total Entering Volume: 959

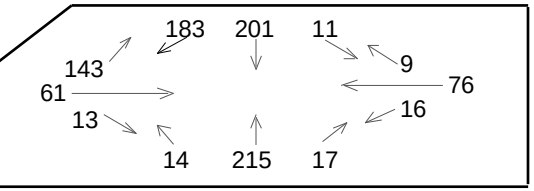

Barnstable — W Main St E-W @ Strawberry Hill Rd

Site Code	Date/Time of Study	Observed Peak Hour
1234	Tue 9/29/09 16:00 - 17:00	16:00

Report Hour: 16:00
Total Entering Volume: 1,497

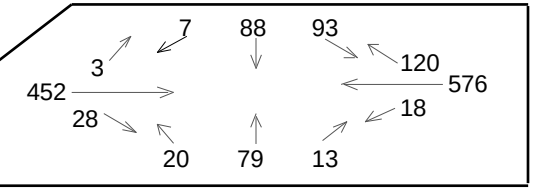

Cape Cod Commission Turning Movement Counts

N

Barnstable — W Main St **E-W** @ Pine St

Site Code	Date/Time of Study	Observed Peak Hour
2886	Tue 6/22/04 16:00 - 18:00	16:00

Report Hour: 16:00
Total Entering Volume: 1,599

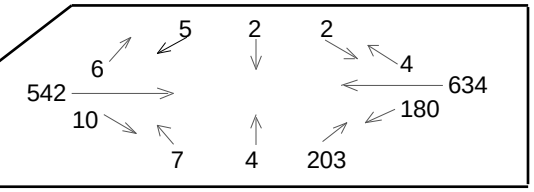

Barnstable — Winter St **N-S** @ Stevens St

Site Code	Date/Time of Study	Observed Peak Hour
3713	Mon 6/21/04 16:00 - 18:00	16:00

Report Hour: 16:00
Total Entering Volume: 557

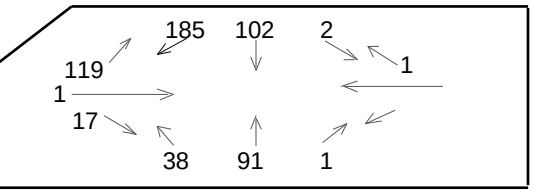

Barnstable — Winter St **N-S** @ Stevens St

Site Code	Date/Time of Study	Observed Peak Hour
3713	Sat 6/19/04 11:00 - 12	11:00

Report Hour: 11:00
Total Entering Volume: 407

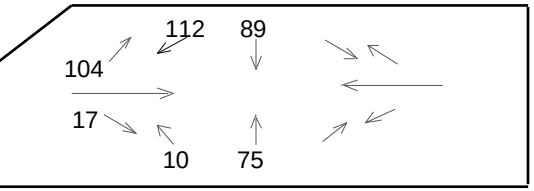

Barnstable — Yarmouth Rd **N-S** @ Camp (S of Rt 28)

Site Code	Date/Time of Study	Observed Peak Hour
2823	Sat 7/18/09 11:00 - 13:00	12:00

Report Hour: 11:00
Total Entering Volume: 591

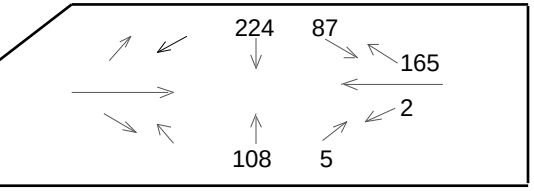

Barnstable — Yarmouth Rd **N-S** @ Camp (S of Rt 28)

Site Code	Date/Time of Study	Observed Peak Hour
2823	Wed 7/15/09 16:00 - 17:30	16:30

Report Hour: 16:00
Total Entering Volume:

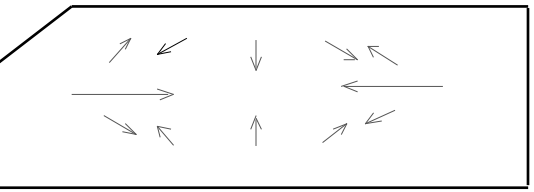

Barnstable — Yarmouth Rd **N-S** @ Camp (S of Rt 28)

Site Code	Date/Time of Study	Observed Peak Hour
2823	Wed 7/15/09 7:00 - 9:00	7:45

Report Hour: 8:00
Total Entering Volume:

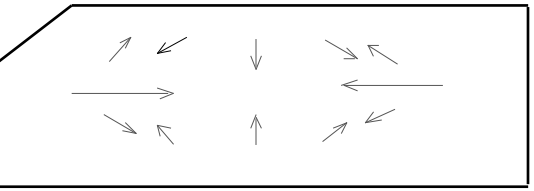

Barnstable — Yarmouth Rd **N-S** @ Main St (Hyannis)

Site Code	Date/Time of Study	Observed Peak Hour
2865	Sat 7/18/09 11:00 - 13:00	12:00

Report Hour: 11:00
Total Entering Volume: 1,312

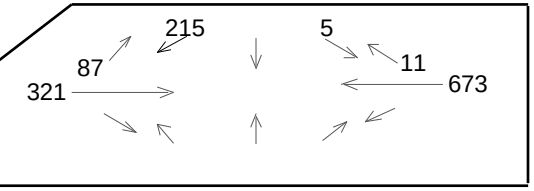

Cape Cod Commission Turning Movement Counts

N

Barnstable Yarmouth Rd **N-S** @ Main St (Hyannis)

Site Code	Date/Time of Study	Observed Peak Hour
2865	Tue 7/14/09 7:00 - 9:00	8:00

Report Hour: 8:00
Total Entering Volume: 1,279

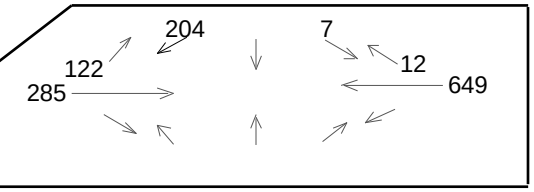

Barnstable Yarmouth Rd **N-S** @ Main St (Hyannis)

Site Code	Date/Time of Study	Observed Peak Hour
2865	Tue 7/14/09 16:00 - 17:30	16:30

Report Hour: 16:00
Total Entering Volume: 1,559

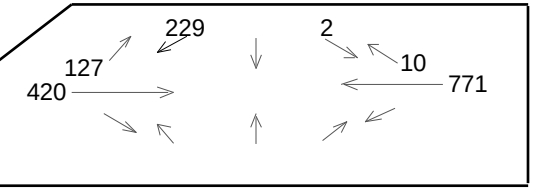

Barnstable Yarmouth Rd **N-S** @ Main St (Hyannis)

Site Code	Date/Time of Study	Observed Peak Hour
2865	Sat 6/5/04 12:15 - 13:15	12:15

Report Hour: 12:15
Total Entering Volume: 1,258

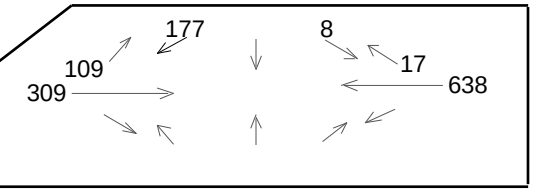

Barnstable Yarmouth Rd **N-S** @ Main St (Hyannis)

Site Code	Date/Time of Study	Observed Peak Hour
2865	Wed 6/2/04 16:15 - 18:15	16:30

Report Hour: 16:15
Total Entering Volume: 1,592

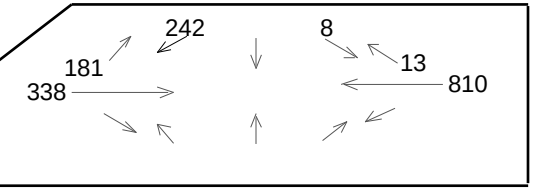

Barnstable Yarmouth Rd **N-S** @ Old Yarmouth Rd

Site Code	Date/Time of Study	Observed Peak Hour
3810	Sat 8/1/09 11:00 - 13:00	11:30

Report Hour: 11:00
Total Entering Volume: 1,294

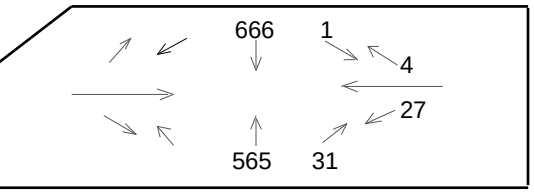

Barnstable Yarmouth Rd **N-S** @ Old Yarmouth Rd

Site Code	Date/Time of Study	Observed Peak Hour
3810	Tue 7/21/09 7:00 - 9:00	8:00

Report Hour: 8:00
Total Entering Volume:

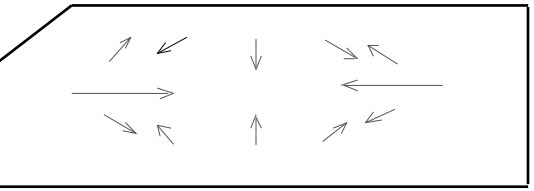

Barnstable Yarmouth Rd **N-S** @ Old Yarmouth Rd

Site Code	Date/Time of Study	Observed Peak Hour
3810	Tue 7/21/09 16:00 - 17:30	16:30

Report Hour: 16:00
Total Entering Volume:

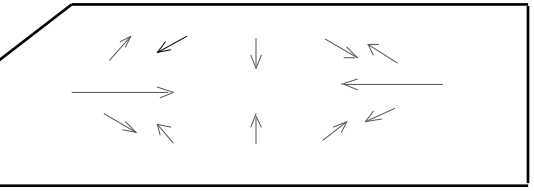

Cape Cod Commission Turning Movement Counts

N

Barnstable — Yarmouth Rd N-S @ Rosary Ln

Site Code	Date/Time of Study	Observed Peak Hour
3811	Sat 8/1/09 11:00 - 13:00	11:15

Report Hour: 11:00
Total Entering Volume: 1,316

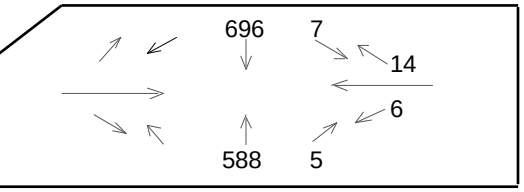

Barnstable — Yarmouth Rd N-S @ Rosary Ln

Site Code	Date/Time of Study	Observed Peak Hour
3811	Fri 7/24/09 16:00 - 17:30	16:30

Report Hour: 16:00
Total Entering Volume: 1,653

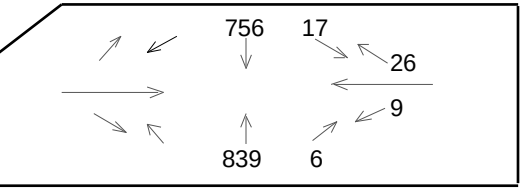

Barnstable — Yarmouth Rd N-S @ Rosary Ln

Site Code	Date/Time of Study	Observed Peak Hour
3811	Thu 7/23/09 7:00 - 9:00	7:45

Report Hour: 8:00
Total Entering Volume: 1,487

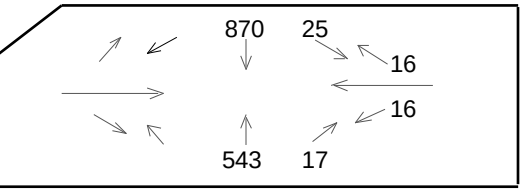

Yarmouth — Buck Island E-W @ TownBrook Rd

Site Code	Date/Time of Study	Observed Peak Hour
2816	Tue 6/14/05 16:00 - 17:30	16:00

Report Hour: 16:00
Total Entering Volume: 958

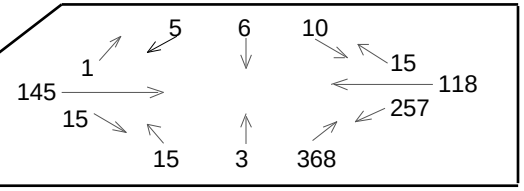

Yarmouth — Higgins Crowell Rd N-S @ Buck Island Rd

Site Code	Date/Time of Study	Observed Peak Hour
2813	Tue 7/27/04 16:00 - 18:00	16:00

Report Hour: 16:00
Total Entering Volume: 1,864

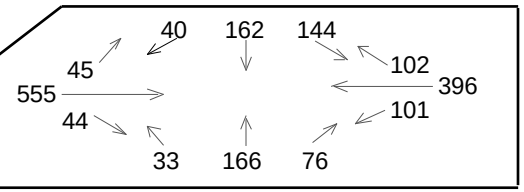

Yarmouth — Route 28 E-W @ Willow St

Site Code	Date/Time of Study	Observed Peak Hour
3856	Thu 7/18/13 14:00 - 18:00	15:15

Report Hour: 16:00
Total Entering Volume: 1,624

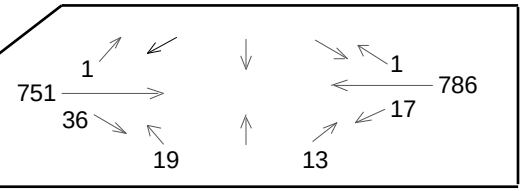

Yarmouth — Rt 28 E-W @ Camp St

Site Code	Date/Time of Study	Observed Peak Hour
2832	Tue 9/29/09 16:00 - 17:00	16:00

Report Hour: 16:00
Total Entering Volume: 2,168

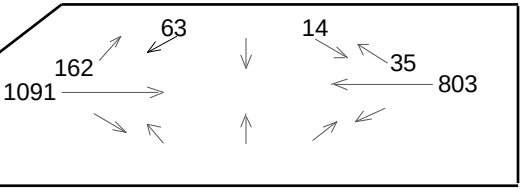

Cape Cod Commission Turning Movement Counts

N

Yarmouth — Rt 28 **E-W** @ E Main St (Hyannis)

Site Code	Date/Time of Study	Observed Peak Hour
2835	Sat 8/20/05 11:00 - 12:00	11:00

Report Hour: 11:00
Total Entering Volume: 2,275

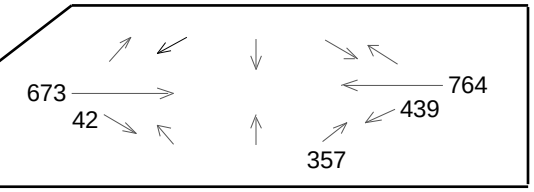

Yarmouth — Rt 28 **E-W** @ E Main St (Hyannis)

Site Code	Date/Time of Study	Observed Peak Hour
2835	Thu 8/4/05 16:00 - 17:00	16:00

Report Hour: 16:00
Total Entering Volume: 2,582

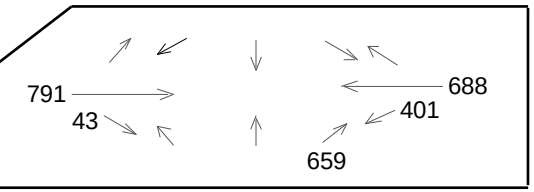

Yarmouth — Rt 28 **E-W** @ Forest Rd

Site Code	Date/Time of Study	Observed Peak Hour
2820	Tue 7/16/13 16:00 - 18:00	16:00

Report Hour: 16:00
Total Entering Volume: 1,802

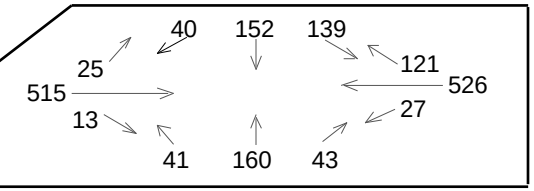

Yarmouth — Rt 28 **E-W** @ Geneva Rd/Front St

Site Code	Date/Time of Study	Observed Peak Hour
3793	Thu 8/9/07 16:00 - 17:30	16:00

Report Hour: 16:00
Total Entering Volume: 1,480

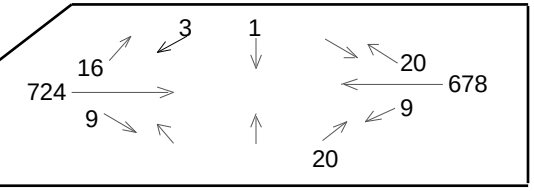

Yarmouth — Rt 28 **E-W** @ Long Pond Dr

Site Code	Date/Time of Study	Observed Peak Hour
2856	Tue 7/16/13 16:00 - 18:00	16:15

Report Hour: 16:00
Total Entering Volume: 1,688

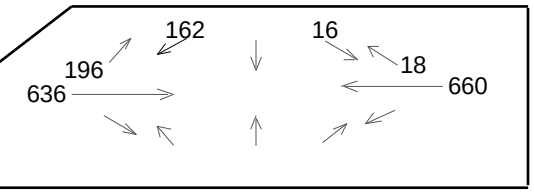

Yarmouth — Rt 28 **E-W** @ N Main St / Old Main St

Site Code	Date/Time of Study	Observed Peak Hour
2773	Tue 8/17/10 16:00 - 17:30	16:15

Report Hour: 16:00
Total Entering Volume: 2,033

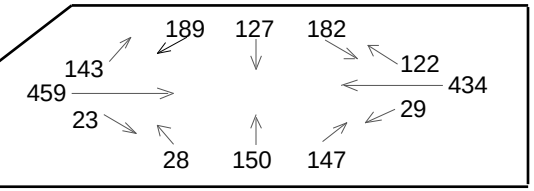

Yarmouth — Rt 28 **E-W** @ N Main St / Old Main St

Site Code	Date/Time of Study	Observed Peak Hour
2773	Wed 8/11/10 7:00 - 9:00	8:00

Report Hour: 8:00
Total Entering Volume: 1,542

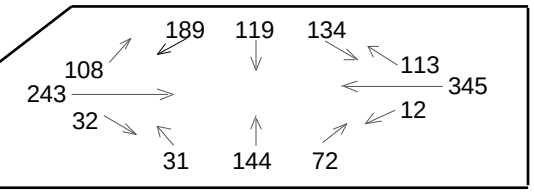

Cape Cod Commission Turning Movement Counts

N

Yarmouth — Rt 28 E-W @ N Main St / Old Main St

Site Code	Date/Time of Study	Observed Peak Hour
2773	Thu 8/9/07 16:00 - 17:30	16:00

Report Hour: 16:00
Total Entering Volume: 2,232

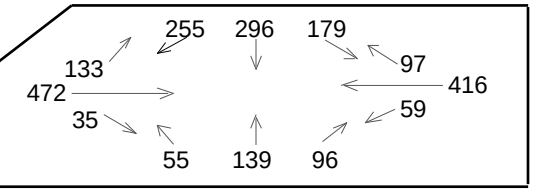

Yarmouth — Rt 28 E-W @ N Main St / Old Main St

Site Code	Date/Time of Study	Observed Peak Hour
2773	Wed 6/15/05 16:00 - 18:00	16:00

Report Hour: 16:00
Total Entering Volume: 1,954

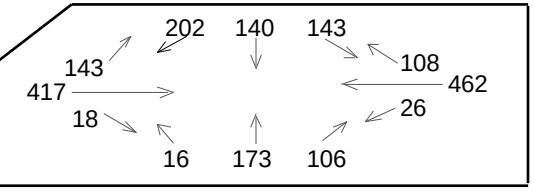

Yarmouth — Rt 28 E-W @ Pine Grove Rd

Site Code	Date/Time of Study	Observed Peak Hour
2866	Thu 8/18/05 16:00 - 17:30	16:00

Report Hour: 16:00
Total Entering Volume: 1,826

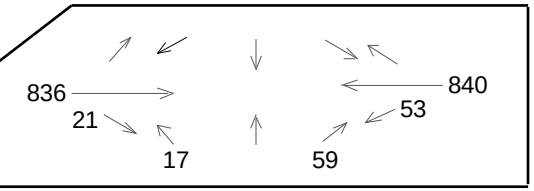

Yarmouth — Rt 28 E-W @ Pirates Cove Golf Parking Lot

Site Code	Date/Time of Study	Observed Peak Hour
3857	Tue 7/9/13 14:00 - 18:00	15:00

Report Hour: 16:00
Total Entering Volume: 1,482

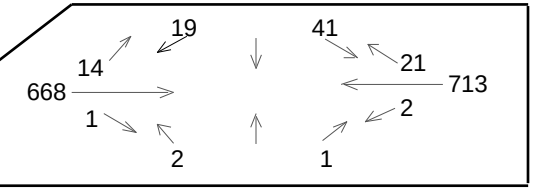

Yarmouth — Rt 28 E-W @ Ruby St

Site Code	Date/Time of Study	Observed Peak Hour
3795	Tue 8/14/07 16:00 - 17:30	16:00

Report Hour: 16:00
Total Entering Volume: 1,639

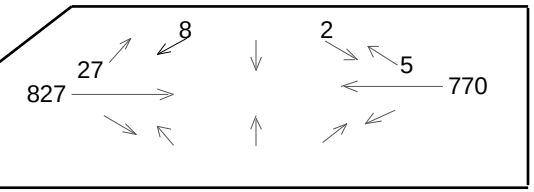

Yarmouth — Rt 28 E-W @ Seaview Av

Site Code	Date/Time of Study	Observed Peak Hour
2896	Tue 7/9/13 14:00 - 18:00	17:00

Report Hour: 16:00
Total Entering Volume: 1,638

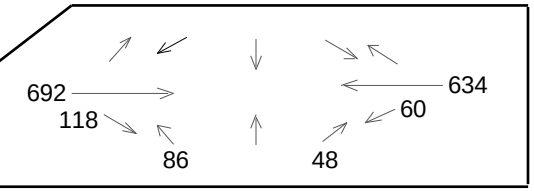

Yarmouth — Rt 28 E-W @ South Sea Av

Site Code	Date/Time of Study	Observed Peak Hour
2907	Thu 7/11/13 16:00 - 18:00	17:00

Report Hour: 16:00
Total Entering Volume: 1,742

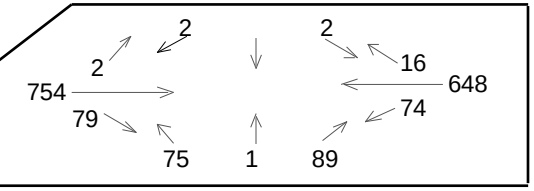

Cape Cod Commission Turning Movement Counts

N

Yarmouth — Rt 28 E-W @ West Yarmouth Rd

Site Code: **2904**
Date/Time of Study: Thu 7/18/13 14:00 - 18:00
Observed Peak Hour: 14:45

Report Hour: 16:00
Total Entering Volume: 1,539

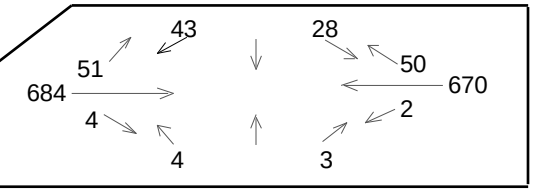

Yarmouth — Rt 28 E-W @ Winslow Gray Rd

Site Code: **2905**
Date/Time of Study: Thu 7/11/13 16:00 - 18:00
Observed Peak Hour: 16:45

Report Hour: 16:00
Total Entering Volume: 1,727

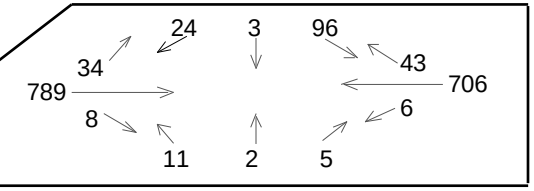

Yarmouth — Rt 28 E-W @ Town Brook Rd

Site Code: **2837**
Date/Time of Study: Thu 8/18/05 16:00 - 17:30
Observed Peak Hour: 16:00

Report Hour: 16:00
Total Entering Volume: 2,347

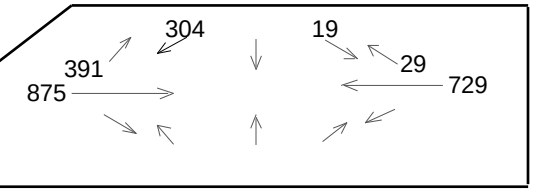

Yarmouth — Rt 6 EB Ramp E-W @ Station Ave

Site Code: **3766**
Date/Time of Study: Mon 9/12/11 16:00 - 17:30
Observed Peak Hour: 16:15

Report Hour: 16:00
Total Entering Volume: 1,768

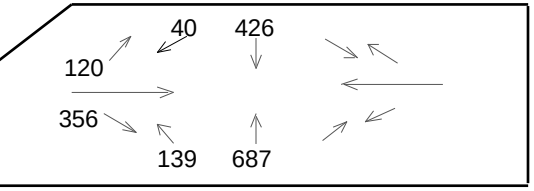

Yarmouth — Rt 6 WB Ramp E-W @ Station Ave

Site Code: **3767**
Date/Time of Study: Mon 9/12/11 16:00 - 17:30
Observed Peak Hour: 16:30

Report Hour: 16:00
Total Entering Volume: 1,467

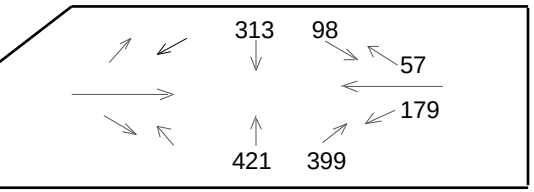

Yarmouth — Rt 6A N-S @ Railroad Ave

Site Code: **3721**
Date/Time of Study: Tue 7/20/04 16:00 - 18:00
Observed Peak Hour: 16:00

Report Hour: 16:00
Total Entering Volume: 1,312

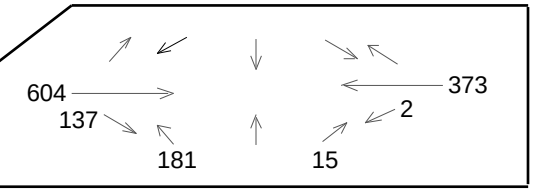

Yarmouth — Rt 6A E-W @ Union St /Old Church St.

Site Code: **2566**
Date/Time of Study: Mon 7/21/08 16:00 - 17:30
Observed Peak Hour: 16:00

Report Hour: 16:00
Total Entering Volume: 1,616

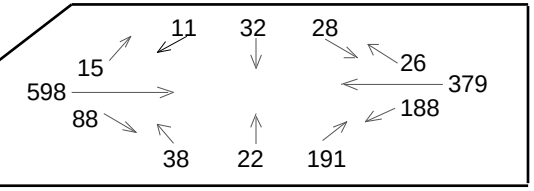

Cape Cod Commission Turning Movement Counts

N

Yarmouth — Rt 6A **E-W** @ Willow St

Site Code	Date/Time of Study	Observed Peak Hour
2578	Tue 7/20/04 16:00 - 18:00	16:00

Report Hour: 16:00
Total Entering Volume: 1,425

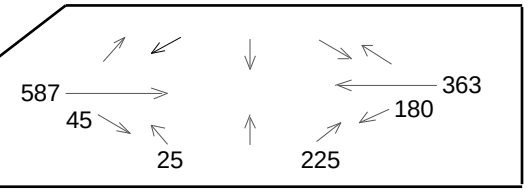

Yarmouth — Willow St **N-S** @ Camp St

Site Code	Date/Time of Study	Observed Peak Hour
3768	Tue 7/28/09 7:00 - 9:00	7:45

Report Hour: 8:00
Total Entering Volume: 1,665

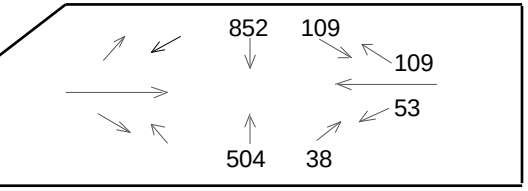

Yarmouth — Willow St **N-S** @ Camp St

Site Code	Date/Time of Study	Observed Peak Hour
3768	Tue 7/28/09 16:00 - 17:30	16:15

Report Hour: 16:00
Total Entering Volume: 1,994

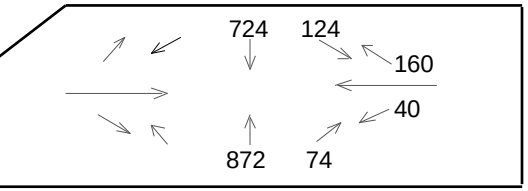

Yarmouth — Willow St **N-S** @ Camp St

Site Code	Date/Time of Study	Observed Peak Hour
3768	Sat 7/25/09 11:00 - 13:00	11:00

Report Hour: 11:00
Total Entering Volume: 1,335

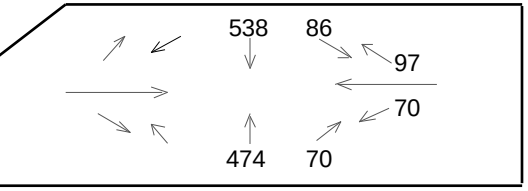

Yarmouth — Willow St **N-S** @ Higgins Crowell Rd & YCGA driveway

Site Code	Date/Time of Study	Observed Peak Hour
2679	Tue 7/27/04 16:00 - 18:00	17

Report Hour: 16:00
Total Entering Volume: 2,205

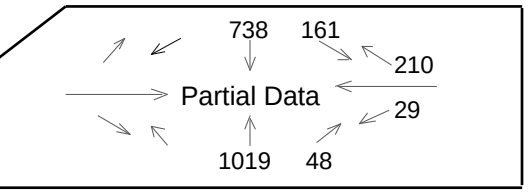

Dennis — Airline Rd **N-S** @ Old Chatham Rd

Site Code	Date/Time of Study	Observed Peak Hour
2549	Thu 7/7/11 7:00 - 9:00	8:00

Report Hour: 8:00
Total Entering Volume: 641

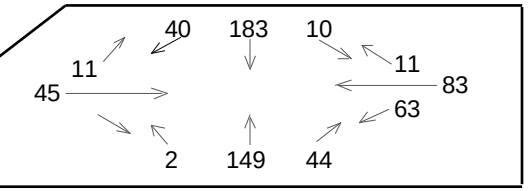

Dennis — Airline Rd **N-S** @ Old Chatham Rd

Site Code	Date/Time of Study	Observed Peak Hour
2549	Thu 7/7/11 16:00 - 18:00	16:30

Report Hour: 16:00
Total Entering Volume: 773

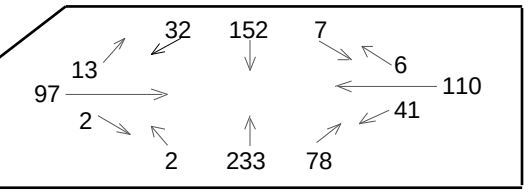

Cape Cod Commission Turning Movement Counts

N

Dennis — Division St N-S @ Hall St

Site Code: 3741
Date/Time of Study: Thu 8/11/05 16:00 - 17:30
Observed Peak Hour: 16:00

Report Hour: 16:00
Total Entering Volume: 338

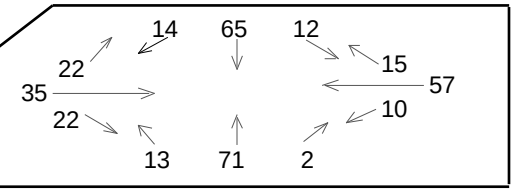

Dennis — Great Western Rd E-W @ S. Gages Rd

Site Code: 2633
Date/Time of Study: Mon 7/26/04 16:00 - 18:00
Observed Peak Hour: 16:00

Report Hour: 16:00
Total Entering Volume: 977

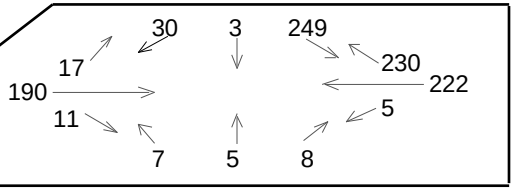

Dennis — Route 134 N-S @ Old Chatham Rd (n)

Site Code: 1017
Date/Time of Study: Thu 6/30/11 7:00 - 9:00
Observed Peak Hour: 8:00

Report Hour: 8:00
Total Entering Volume: 848

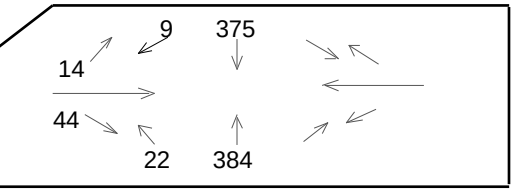

Dennis — Route 134 N-S @ Old Chatham Rd (n)

Site Code: 1017
Date/Time of Study: Tue 6/28/11 16:00 - 18:00
Observed Peak Hour: 16:00

Report Hour: 16:00
Total Entering Volume: 1,094

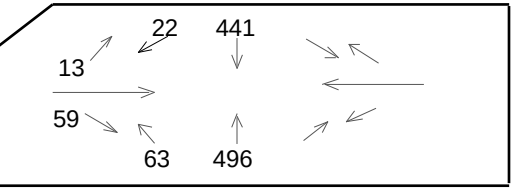

Dennis — Route 134 N-S @ Old Chatham Rd (s)

Site Code: 1045
Date/Time of Study: Thu 6/30/11 7:00 - 9:00
Observed Peak Hour: 8:00

Report Hour: 8:00
Total Entering Volume: 884

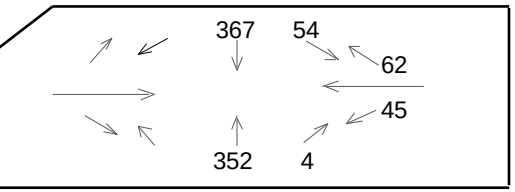

Dennis — Route 134 N-S @ Old Chatham Rd (s)

Site Code: 1045
Date/Time of Study: Tue 6/28/11 16:00 - 18:00
Observed Peak Hour: 16:00

Report Hour: 16:00
Total Entering Volume: 1,093

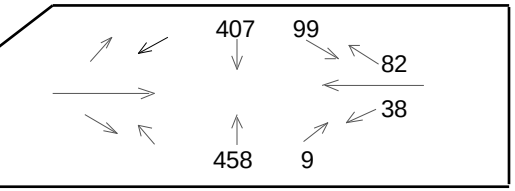

Dennis — Rt 134 N-S @ Airline Rd

Site Code: 2555
Date/Time of Study: Wed 8/3/11 7:00 - 9:00
Observed Peak Hour: 8:00

Report Hour: 8:00
Total Entering Volume: 1,344

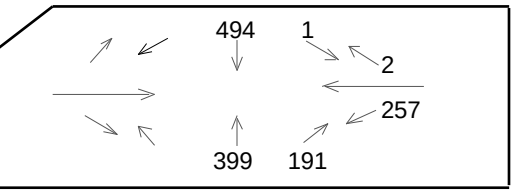

Cape Cod Commission Turning Movement Counts

N

Dennis — Rt 134 **N-S** @ Airline Rd

Site Code: **2555**
Date/Time of Study: Mon 8/1/11 16:00 - 18:00
Observed Peak Hour: 16:15

Report Hour: 16:00
Total Entering Volume: 1,514

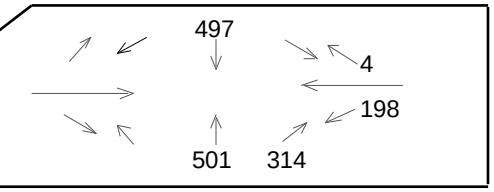

Dennis — Rt 134 **N-S** @ Airline Rd

Site Code: **2555**
Date/Time of Study: Sat 8/28/04 16:00 - 18:00
Observed Peak Hour: 16:00

Report Hour: 16:00
Total Entering Volume: 1,713

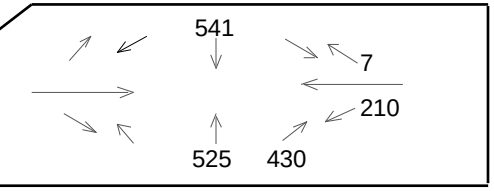

Dennis — Rt 134 **N-S** @ Bob Crowell Rd (old Access Rd)

Site Code: **2571**
Date/Time of Study: Wed 8/3/11 7:00 - 9:00
Observed Peak Hour: 8:00

Report Hour: 8:00
Total Entering Volume: 1,754

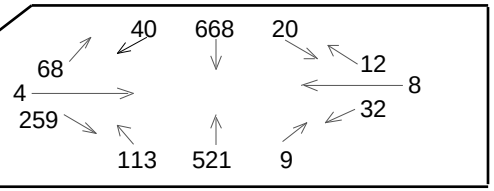

Dennis — Rt 134 **N-S** @ Bob Crowell Rd (old Access Rd)

Site Code: **2571**
Date/Time of Study: Mon 8/1/11 16:00 - 18:00
Observed Peak Hour: 16:00

Report Hour: 16:00
Total Entering Volume: 2,015

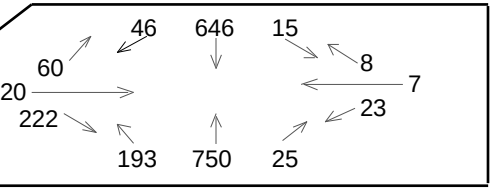

Dennis — Rt 134 **N-S** @ Center St

Site Code: **3805**
Date/Time of Study: Thu 8/13/09 7:00 - 9:00
Observed Peak Hour: 8:00

Report Hour: 8:00
Total Entering Volume: 734

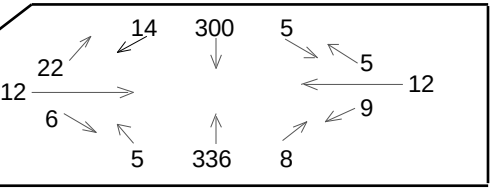

Dennis — Rt 134 **N-S** @ Center St

Site Code: **3805**
Date/Time of Study: Tue 8/11/09 16:00 - 18:00
Observed Peak Hour: 16:15

Report Hour: 16:00
Total Entering Volume: 1,283

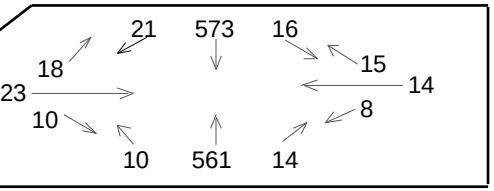

Dennis — Rt 134 **N-S** @ Setucket Rd

Site Code: **1018**
Date/Time of Study: Thu 7/21/11 7:00 - 9:00
Observed Peak Hour: 8:00

Report Hour: 8:00
Total Entering Volume: 996

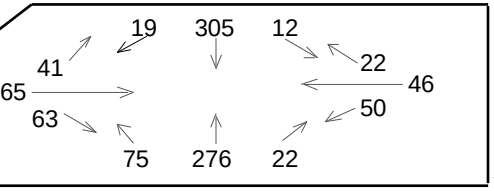

Cape Cod Commission Turning Movement Counts

N

Dennis — Rt 134 N-S @ Setucket Rd

Site Code: **1018**

Date/Time of Study: Tue 7/19/11 16:00 - 18:00

Observed Peak Hour: 16:30

Report Hour: 16:00

Total Entering Volume: 1,119

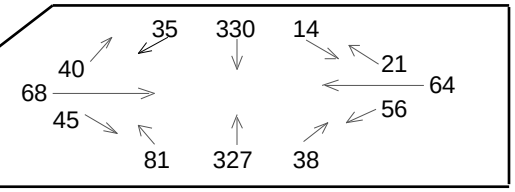

Dennis — Rt 134 N-S @ Upper County Rd/ Highbank Rd

Site Code: **2660**

Date/Time of Study: Thu 7/30/09 7:00 - 9:00

Observed Peak Hour: 8:00

Report Hour: 8:00

Total Entering Volume: 1,791

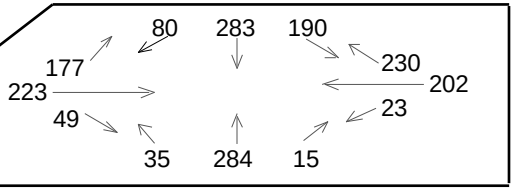

Dennis — Rt 134 N-S @ Upper County Rd/ Highbank Rd

Site Code: **2660**

Date/Time of Study: Tue 7/28/09 16:00 - 18:00

Observed Peak Hour: 16:00

Report Hour: 16:00

Total Entering Volume: 2,759

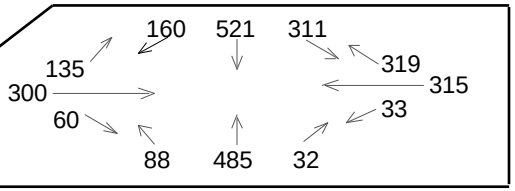

Dennis — Rt 28 E-W @ Depot St

Site Code: **2769**

Date/Time of Study: Sat 8/20/05 12:15 - 13:15

Observed Peak Hour: 12:15

Report Hour: 12:15

Total Entering Volume: 1,271

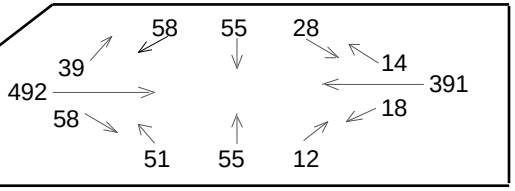

Dennis — Rt 28 E-W @ Depot St

Site Code: **2769**

Date/Time of Study: Tue 7/19/05 16:00 - 18:00

Observed Peak Hour: 16:00

Report Hour: 16:00

Total Entering Volume: 1,045

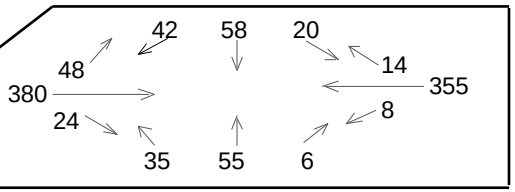

Dennis — Rt 28 E-W @ Division Street

Site Code: **1280**

Date/Time of Study: Sat 8/20/05 11:00 - 12:00

Observed Peak Hour: 11:00

Report Hour: 11:00

Total Entering Volume: 1,337

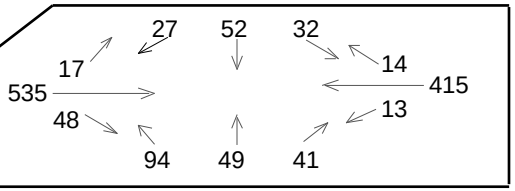

Dennis — Rt 28 E-W @ Hall St

Site Code: **3732**

Date/Time of Study: Sat 8/20/05 12:30 - 13:30

Observed Peak Hour: 12:30

Report Hour: 12:30

Total Entering Volume: 974

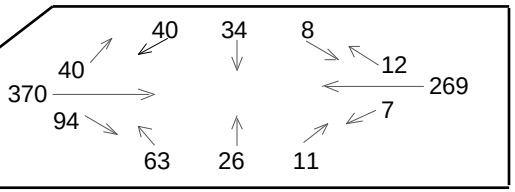

Cape Cod Commission Turning Movement Counts

N

Dennis — Rt 28 E-W @ Hall St

Site Code: **3732**

Date/Time of Study: Tue 7/19/05 16:00 - 18:00

Observed Peak Hour: 16:00

Report Hour: 16:00

Total Entering Volume: 915

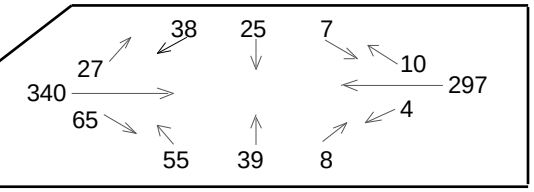

Dennis — Rt 28 E-W @ Mill St

Site Code: **3742**

Date/Time of Study: Thu 7/21/05 16:00 - 18:00

Observed Peak Hour: 16:00

Report Hour: 16:00

Total Entering Volume: 1,028

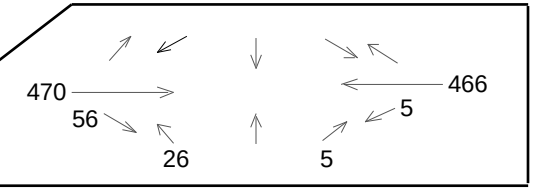

Dennis — Rt 28 E-W @ Rt 134/Swan River Rd

Site Code: **2766**

Date/Time of Study: Thu 8/6/09 7:00 - 9:00

Observed Peak Hour: 8:00

Report Hour: 8:00

Total Entering Volume: 1,302

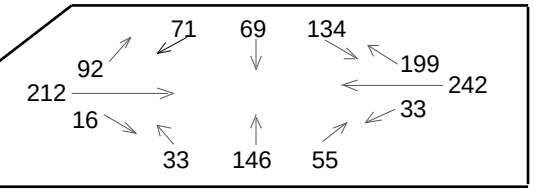

Dennis — Rt 28 E-W @ Rt 134/Swan River Rd

Site Code: **2766**

Date/Time of Study: Tue 7/21/09 16:00 - 18:00

Observed Peak Hour: 16:15

Report Hour: 16:00

Total Entering Volume: 2,007

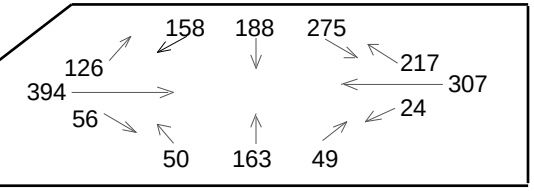

Dennis — Rt 28 E-W @ School St

Site Code: **2782**

Date/Time of Study: Wed 6/15/05 16:00 - 18:00

Observed Peak Hour: 16:00

Report Hour: 16:00

Total Entering Volume: 1,266

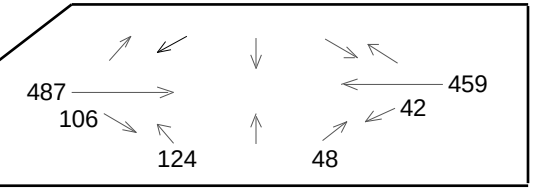

Dennis — Rt 28 E-W @ Sea St

Site Code: **2772**

Date/Time of Study: Sat 7/30/05 11:00 - 12:00

Observed Peak Hour: 11:00

Report Hour: 11:00

Total Entering Volume: 1,406

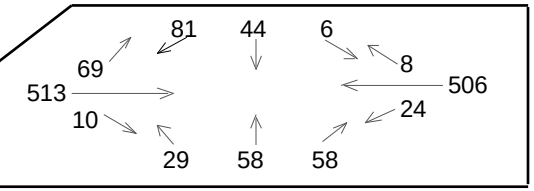

Dennis — Rt 28 E-W @ South St

Site Code: **2761**

Date/Time of Study: Sat 7/30/05 12:15 - 13:15

Observed Peak Hour: 12:15

Report Hour: 12:15

Total Entering Volume: 716

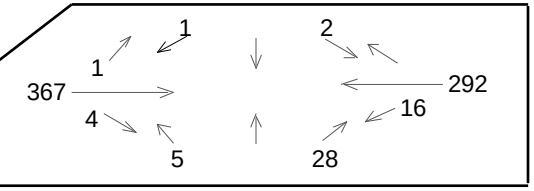

Cape Cod Commission Turning Movement Counts

N

Dennis — Rt 28 E-W @ South St

Site Code	Date/Time of Study	Observed Peak Hour
2761	Thu 7/21/05 16:00 - 18:00	16:00

Report Hour: 16:00
Total Entering Volume: 842

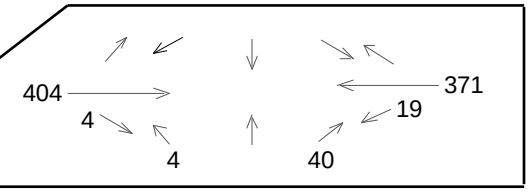

Dennis — Rt 28 E-W @ Upper County Rd (N) & sitedrive (S)

Site Code	Date/Time of Study	Observed Peak Hour
2752	Sat 8/20/05 11:00 - 12:00	11:00

Report Hour: 11:00
Total Entering Volume: 1,117

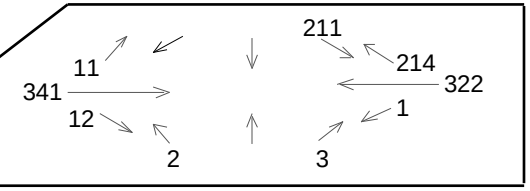

Dennis — Rt 6A E-W @ Nobscussett Rd

Site Code	Date/Time of Study	Observed Peak Hour
3866	Sat 8/9/14 11:00 - 13:00	11:00

Report Hour: 12:00
Total Entering Volume:

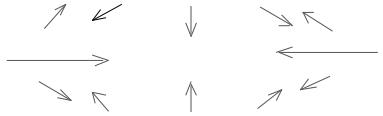

Dennis — Rt 6A E-W @ Nobscussett Rd

Site Code	Date/Time of Study	Observed Peak Hour
3866	Wed 7/30/14 16:00 - 18:00	16:45

Report Hour: 16:00
Total Entering Volume:

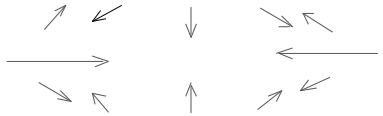

Dennis — Rt 6A E-W @ Nobscussett Rd

Site Code	Date/Time of Study	Observed Peak Hour
3866	Tue 7/29/14 7:00 - 9:00	8:00

Report Hour: 8:00
Total Entering Volume:

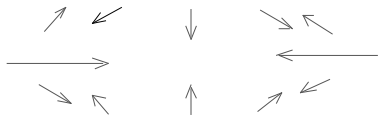

Dennis — Upper County Rd E-W @ Depot St

Site Code	Date/Time of Study	Observed Peak Hour
2753	Sat 7/30/05 11:00 - 12:00	11:00

Report Hour: 11:00
Total Entering Volume: 1,067

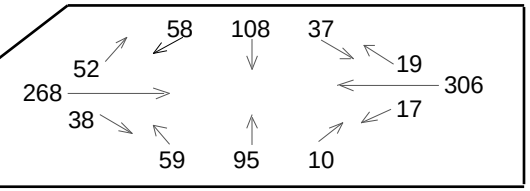

Dennis — Upper County Rd E-W @ Depot St

Site Code	Date/Time of Study	Observed Peak Hour
2753	Wed 7/27/05 16:00 - 18:00	16:00

Report Hour: 16:00
Total Entering Volume: 958

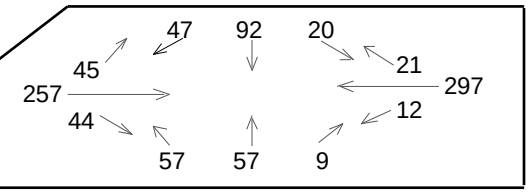

Cape Cod Commission Turning Movement Counts

N

Dennis — Upper County Rd N-S @ Great Western Rd

Site Code	Date/Time of Study	Observed Peak Hour
3771	Wed 8/5/09 16:00 - 18:00	16:15

Report Hour: 16:00
Total Entering Volume: 1,381

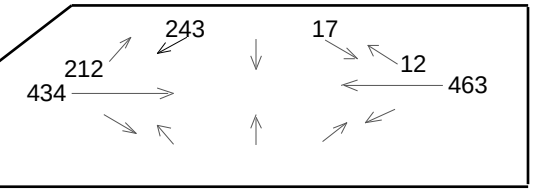

Dennis — Upper County Rd N-S @ Great Western Rd

Site Code	Date/Time of Study	Observed Peak Hour
3771	Mon 6/8/09 7:00 - 9:00	8:00

Report Hour: 8:00
Total Entering Volume: 895

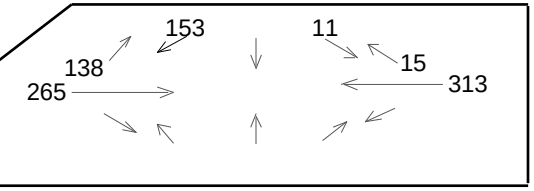

Dennis — Upper County Rd E-W @ Sea St

Site Code	Date/Time of Study	Observed Peak Hour
3739	Thu 7/28/05 16:00 - 18:00	16:00

Report Hour: 16:00
Total Entering Volume: 945

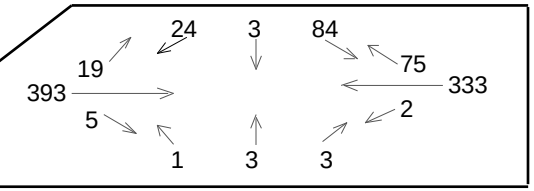

Dennis — Upper County Rd E-W @ Searsville Rd

Site Code	Date/Time of Study	Observed Peak Hour
2662	Thu 8/13/09 16:00 - 18:00	16:15

Report Hour: 16:00
Total Entering Volume: 1,018

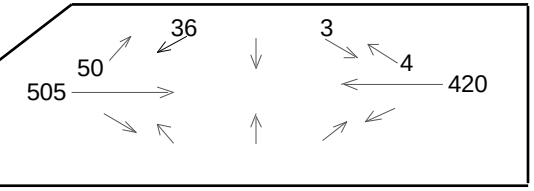

Dennis — Upper County Rd E-W @ Searsville Rd

Site Code	Date/Time of Study	Observed Peak Hour
2662	Mon 6/8/09 7:00 - 9:00	8:00

Report Hour: 8:00
Total Entering Volume: 606

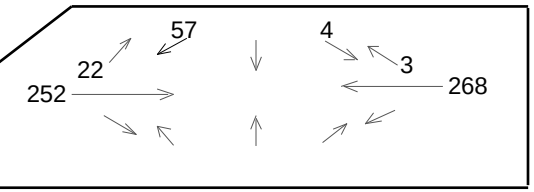

Dennis — Upper County Rd E-W @ Telegraph Rd

Site Code	Date/Time of Study	Observed Peak Hour
3740	Thu 7/28/05 16:00 - 18:00	16:00

Report Hour: 16:00
Total Entering Volume: 721

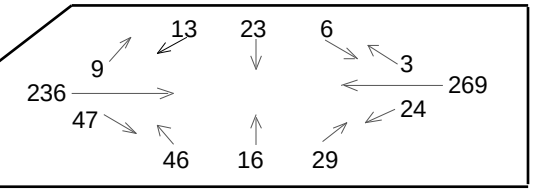

Harwich — Depot St N-S @ Main Street

Site Code	Date/Time of Study	Observed Peak Hour
1248	Tue 7/19/05 16:30 - 18:00	16:30

Report Hour: 16:30
Total Entering Volume: 382

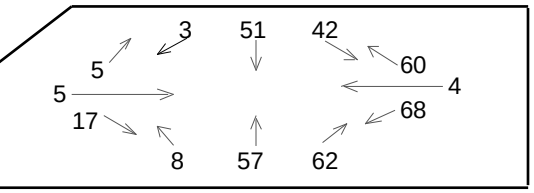

Cape Cod Commission Turning Movement Counts

N

Harwich — Queen Anne Rd **E-W** @ Oak St

Site Code	Date/Time of Study	Observed Peak Hour
3723	Mon 8/2/04 16:00 - 18:00	16:00

Report Hour: 16:00
Total Entering Volume: 555

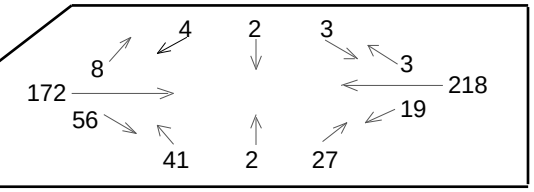

Harwich — Rt 124 **N-S** @ Queen Anne Rd

Site Code	Date/Time of Study	Observed Peak Hour
2570	Tue 4/10/12 12:00 - 13:00	12:00

Report Hour: 12:00
Total Entering Volume: 1,071

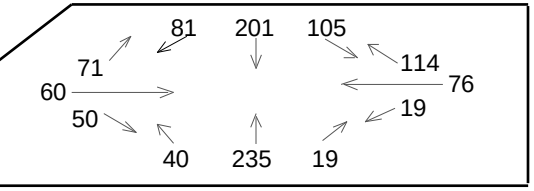

Harwich — Rt 124 **N-S** @ Queen Anne Rd

Site Code	Date/Time of Study	Observed Peak Hour
2570	Thu 3/8/12 11:00 - 12:00	11:00

Report Hour: 11:00
Total Entering Volume: 936

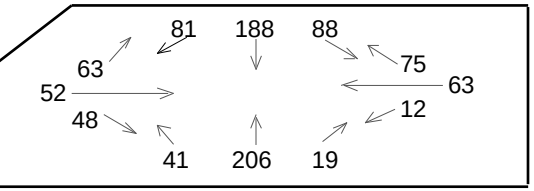

Harwich — Rt 124 **N-S** @ Queen Anne Rd

Site Code	Date/Time of Study	Observed Peak Hour
2570	Fri 7/28/06 7:00 - 9:00	8:00

Report Hour: 8:00
Total Entering Volume: 1,370

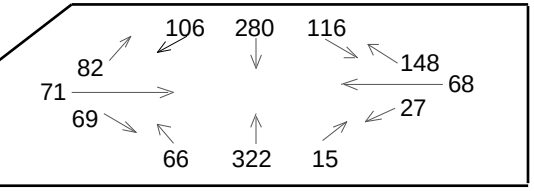

Harwich — Rt 124 **N-S** @ Queen Anne Rd

Site Code	Date/Time of Study	Observed Peak Hour
2570	Wed 7/26/06 15:00 - 17:00	15:00

Report Hour: 15:00
Total Entering Volume: 1,409

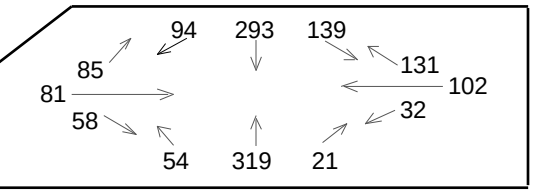

Harwich — Rt 124 **N-S** @ Rt 39 / Main St (east)

Site Code	Date/Time of Study	Observed Peak Hour
3799	Thu 6/12/08 16:00 - 17:30	16:30

Report Hour: 16:00
Total Entering Volume: 1,198

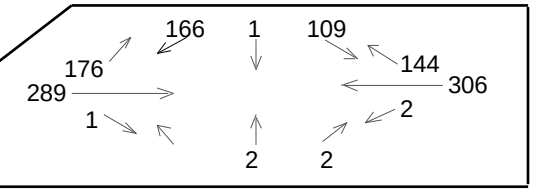

Harwich — Rt 124 **N-S** @ Rt 39 / Main St (east)

Site Code	Date/Time of Study	Observed Peak Hour
3799	Tue 7/25/06 16:00 - 18:00	16:00

Report Hour: 16:00
Total Entering Volume: 1,510

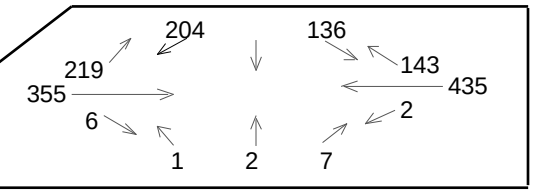

Cape Cod Commission Turning Movement Counts

N

Harwich — Rt 124 & Rt 39 N-S @ Main St (west)

Site Code	Date/Time of Study	Observed Peak Hour
3776	Thu 6/12/08 16:00 - 17:30	16:15

Report Hour: 16:00
Total Entering Volume: 961

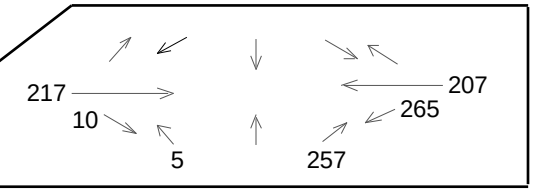

Harwich — Rt 124 & Rt 39 N-S @ Main St (west)

Site Code	Date/Time of Study	Observed Peak Hour
3776	Tue 7/25/06 16:00 - 18:00	16:00

Report Hour: 16:00
Total Entering Volume: 1,254

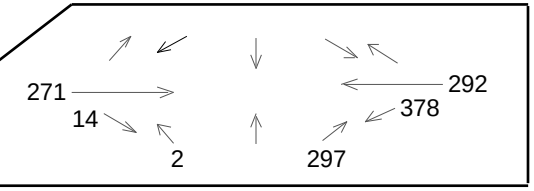

Harwich — Rt 137 N-S @ Hess/ Stop and Shop

Site Code	Date/Time of Study	Observed Peak Hour
3868	Tue 7/15/14 16:00 - 17:30	16:30

Report Hour: 16:00
Total Entering Volume: 1,484

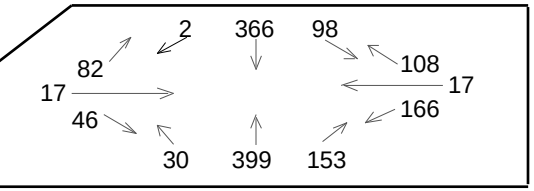

Harwich — Rt 137 N-S @ Hess/ Stop and Shop

Site Code	Date/Time of Study	Observed Peak Hour
3868	Tue 7/8/14 07:00 - 09:00	07:30

Report Hour: 08:00
Total Entering Volume: 1,178

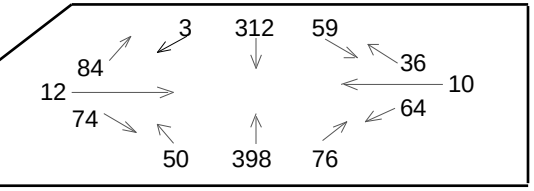

Harwich — Rt 137 N-S @ Long Pond Dr

Site Code	Date/Time of Study	Observed Peak Hour
3775	Sat 8/9/08 11:00 - 13:00	11:00

Report Hour: 11:00
Total Entering Volume: 1,115

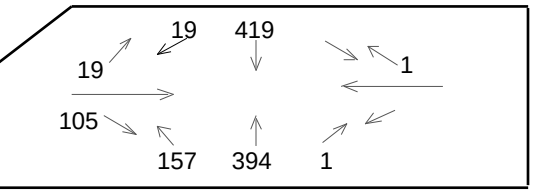

Harwich — Rt 137 N-S @ Long Pond Dr

Site Code	Date/Time of Study	Observed Peak Hour
3775	Tue 7/22/08 7:00 - 9:00	8:00

Report Hour: 8:00
Total Entering Volume: 886

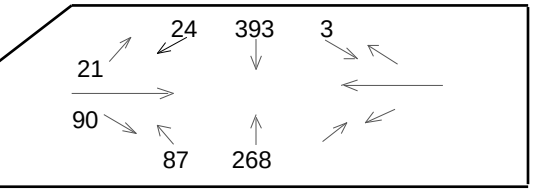

Harwich — Rt 137 N-S @ Long Pond Dr

Site Code	Date/Time of Study	Observed Peak Hour
3775	Thu 6/5/08 16:00 - 17:30	16:00

Report Hour: 16:00
Total Entering Volume: 992

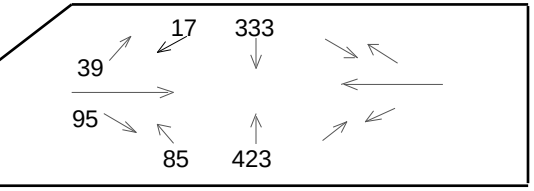

Cape Cod Commission Turning Movement Counts

N

Harwich — Rt 137 N-S @ Old Queen Anne Rd

Site Code: **2576**

Date/Time of Study: Sat 8/9/08 11:00 - 13:00

Observed Peak Hour: 11:00

Report Hour: 11:00

Total Entering Volume: 1,689

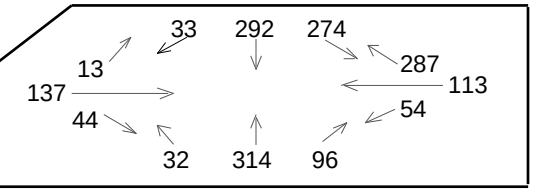

Harwich — Rt 137 N-S @ Old Queen Anne Rd

Site Code: **2576**

Date/Time of Study: Thu 7/31/08 7:00 - 9:00

Observed Peak Hour: 8:00

Report Hour: 8:00

Total Entering Volume: 1,319

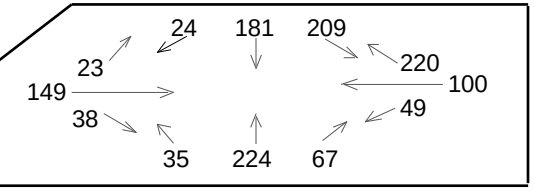

Harwich — Rt 137 N-S @ Old Queen Anne Rd

Site Code: **2576**

Date/Time of Study: Thu 6/5/08 16:00 - 17:30

Observed Peak Hour: 16:00

Report Hour: 16:00

Total Entering Volume: 1,381

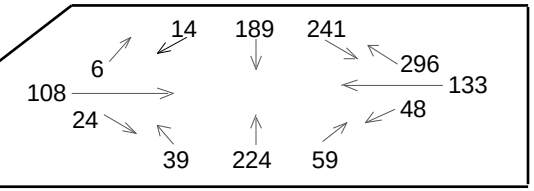

Harwich — Rt 137 N-S @ Old Queen Anne Rd

Site Code: **2576**

Date/Time of Study: Wed 8/4/04 16:00 - 18:00

Observed Peak Hour: 16:00

Report Hour: 16:00

Total Entering Volume: 1,696

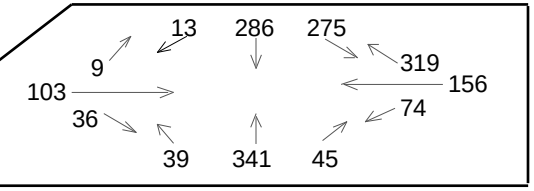

Harwich — Rt 137 N-S @ Pleasant Bay Rd

Site Code: **2513**

Date/Time of Study: Thu 6/5/14 07:30 - 09:00

Observed Peak Hour: 07:45

Report Hour: 08:00

Total Entering Volume: 1,379

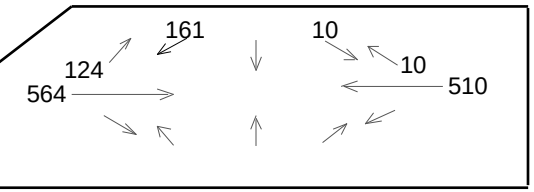

Harwich — Rt 137 N-S @ Pleasant Bay Rd

Site Code: **2513**

Date/Time of Study: Thu 5/29/14 16:30 - 18:00

Observed Peak Hour: 16:30

Report Hour: 17:00

Total Entering Volume: 1,146

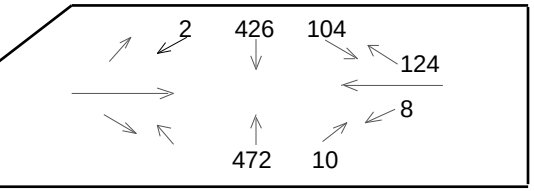

Harwich — Rt 137 N-S @ Pleasant Bay Rd

Site Code: **2513**

Date/Time of Study: Thu 10/1/09 16:00 - 18:00

Observed Peak Hour: 16:15

Report Hour: 16:00

Total Entering Volume: 1,265

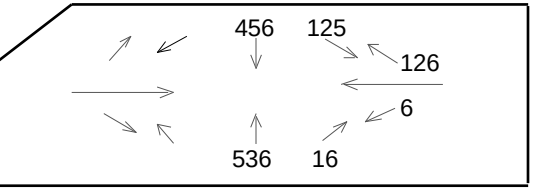

Cape Cod Commission Turning Movement Counts

N

Harwich — Rt 137 N-S @ Pleasant Bay Rd

Site Code: **2513**

Date/Time of Study: Wed 9/30/09 7:00 - 9:00

Observed Peak Hour: 7:45

Report Hour: 8:00

Total Entering Volume: 1,164

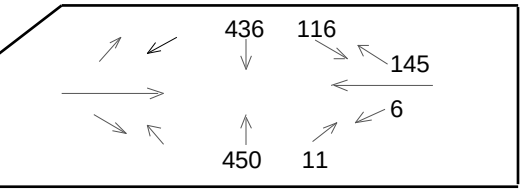

Harwich — Rt 137 N-S @ Rt 39

Site Code: **2548**

Date/Time of Study: Tue 6/29/10 16:00 - 17:00

Observed Peak Hour: 16:00

Report Hour: 16:00

Total Entering Volume: 2,142

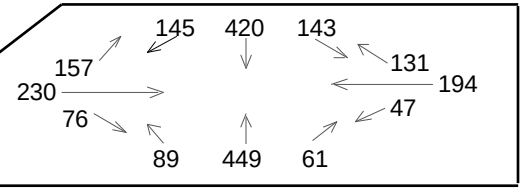

Harwich — Rt 137 N-S @ Rt 39

Site Code: **2548**

Date/Time of Study: Thu 11/16/06 15:00 - 16:00

Observed Peak Hour: 15:00

Report Hour: 15:00

Total Entering Volume: 1,785

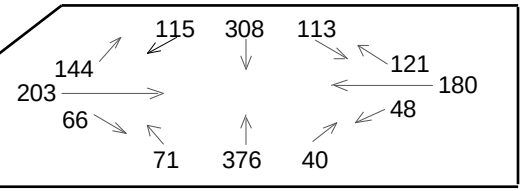

Harwich — Rt 137 N-S @ Rt 39

Site Code: **2548**

Date/Time of Study: Thu 7/7/05 16:00 - 18:00

Observed Peak Hour: 16:00

Report Hour: 16:00

Total Entering Volume: 2,775

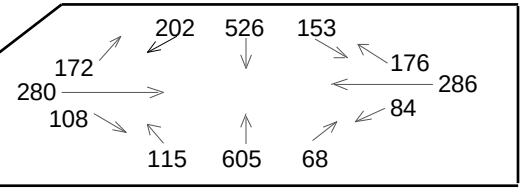

Harwich — Rt 137 N-S @ Rt 39

Site Code: **2548**

Date/Time of Study: Wed 8/4/04 16:00 - 18:00

Observed Peak Hour: 16:00

Report Hour: 16:00

Total Entering Volume: 2,465

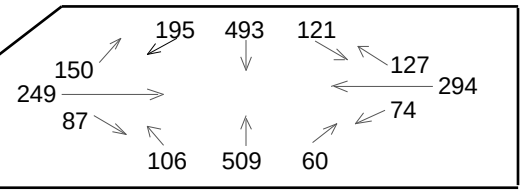

Harwich — Rt 137 N-S @ Rt 6 EB Ramp

Site Code: **3774**

Date/Time of Study: Thu 5/29/14 16:30 - 18:00

Observed Peak Hour: 16:30

Report Hour: 17:00

Total Entering Volume: 1,463

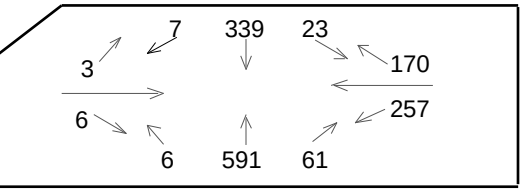

Harwich — Rt 137 N-S @ Rt 6 EB Ramp

Site Code: **3774**

Date/Time of Study: Sat 8/16/08 11:00 - 13:00

Observed Peak Hour: 11:00

Report Hour: 11:00

Total Entering Volume: 1,814

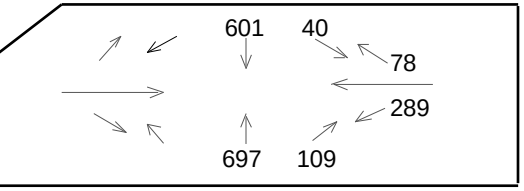

Cape Cod Commission Turning Movement Counts

N

Harwich — Rt 137 N-S @ Rt 6 EB Ramp

Site Code: **3774**

Date/Time of Study: Fri 8/8/08 7:00 - 9:00

Observed Peak Hour: 8:00

Report Hour: 8:00

Total Entering Volume: 1,506

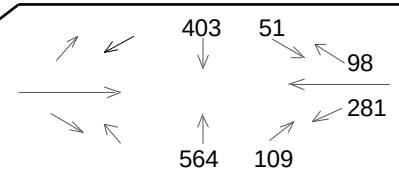

Harwich — Rt 137 N-S @ Rt 6 EB Ramp

Site Code: **3774**

Date/Time of Study: Tue 6/24/08 16:00 - 17:30

Observed Peak Hour: 16:15

Report Hour: 16:00

Total Entering Volume: 1,591

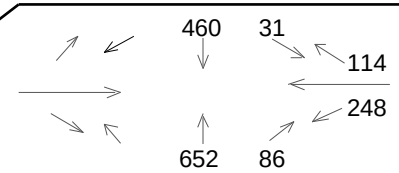

Harwich — Rt 137 N-S @ Rt 6 Ramp WB

Site Code: **2503**

Date/Time of Study: Thu 6/5/14 16:30 - 18:00

Observed Peak Hour: 16:30

Report Hour: 17:00

Total Entering Volume: 1,249

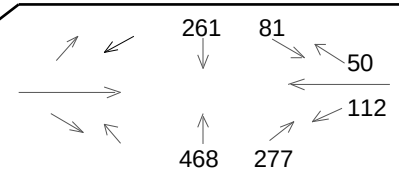

Harwich — Rt 137 N-S @ Rt 6 Ramp WB

Site Code: **2503**

Date/Time of Study: Tue 6/3/14 07:30 - 09:00

Observed Peak Hour: 07:30

Report Hour: 08:00

Total Entering Volume: 1,112

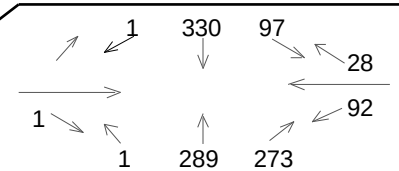

Harwich — Rt 137 N-S @ Rt 6 Ramp WB

Site Code: **2503**

Date/Time of Study: Sat 8/16/08 11:00 - 13:00

Observed Peak Hour: 11:00

Report Hour: 11:00

Total Entering Volume: 1,564

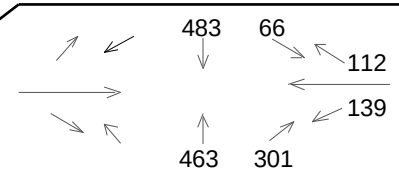

Harwich — Rt 137 N-S @ Rt 6 Ramp WB

Site Code: **2503**

Date/Time of Study: Tue 7/22/08 7:00 - 9:00

Observed Peak Hour: 8:00

Report Hour: 8:00

Total Entering Volume: 1,215

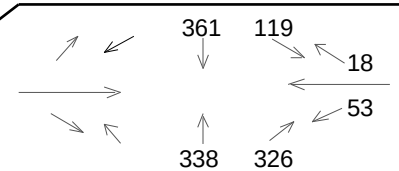

Harwich — Rt 137 N-S @ Rt 6 Ramp WB

Site Code: **2503**

Date/Time of Study: Tue 6/24/08 16:00 - 17:30

Observed Peak Hour: 16:00

Report Hour: 16:00

Total Entering Volume: 1,421

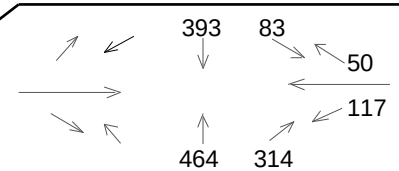

Cape Cod Commission Turning Movement Counts

N

Harwich — Rt 28 E-W @ Depot Rd (w) / Belmont Rd (near Den TL)

Site Code: **3738**

Date/Time of Study: Thu 8/11/05 16:00 - 17:30

Observed Peak Hour: 16:00

Report Hour: 16:00

Total Entering Volume: 1,228

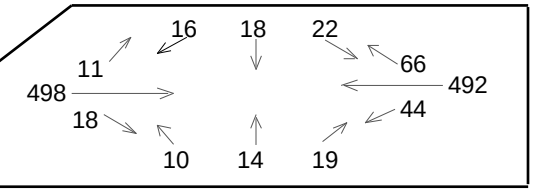

Harwich — Rt 28 E-W @ Rt 124/Rt 39/Sisson Road

Site Code: **2731**

Date/Time of Study: Wed 7/26/06 16:00 - 18:00

Observed Peak Hour: 16:00

Report Hour: 16:00

Total Entering Volume: 1,540

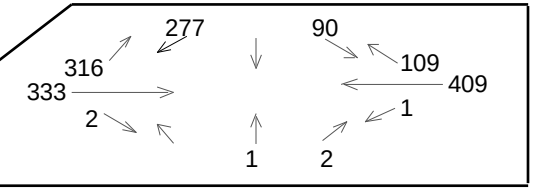

Harwich — Rt 28 E-W @ Lower County Rd

Site Code: **2763**

Date/Time of Study: Tue 8/16/05 16:00 - 18:00

Observed Peak Hour: 16:00

Report Hour: 16:00

Total Entering Volume: 1,385

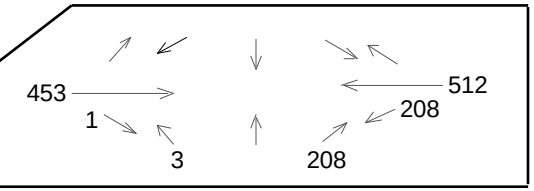

Harwich — Rt 39 E-W @ Bay Rd & P.O.

Site Code: **3800**

Date/Time of Study: Fri 8/8/08 7:00 - 9:00

Observed Peak Hour: 8:00

Report Hour: 8:00

Total Entering Volume: 573

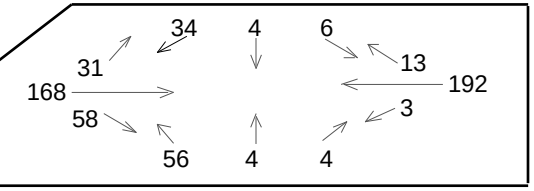

Harwich — Rt 39 E-W @ Bay Rd & P.O.

Site Code: **3800**

Date/Time of Study: Sat 7/19/08 11:00 - 13:00

Observed Peak Hour: 11:00

Report Hour: 11:00

Total Entering Volume: 1,010

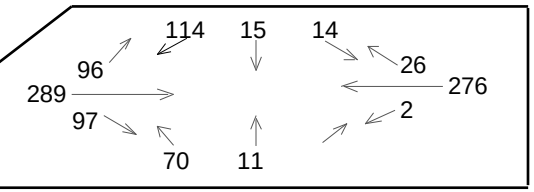

Harwich — Rt 39 E-W @ Bay Rd & P.O.

Site Code: **3800**

Date/Time of Study: Tue 6/24/08 16:00 - 17:30

Observed Peak Hour: 16:15

Report Hour: 16:00

Total Entering Volume: 729

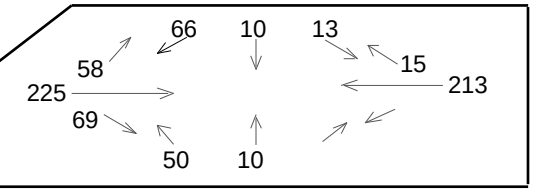

Harwich — Rt 39 E-W @ Depot Rd

Site Code: **2561**

Date/Time of Study: Wed 8/4/04 16:00 - 18:00

Observed Peak Hour: 16:00

Report Hour: 16:00

Total Entering Volume: 1,048

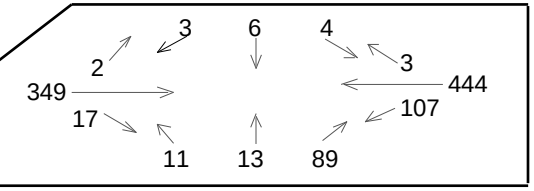

Cape Cod Commission Turning Movement Counts

N

Harwich — Rt 39 **E-W** @ Oak St

Site Code	Date/Time of Study	Observed Peak Hour
3722	Mon 8/2/04 16:00 - 18:00	16:00

Report Hour: 16:00
Total Entering Volume: 1,152

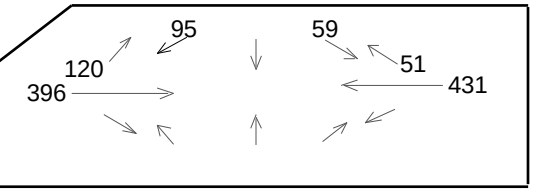

Harwich — Rt 39 **N-S** @ Pleasant Bay Rd

Site Code	Date/Time of Study	Observed Peak Hour
2512	Thu 8/7/14 7:00 - 9:00	8:00

Report Hour: 8:00
Total Entering Volume: 809

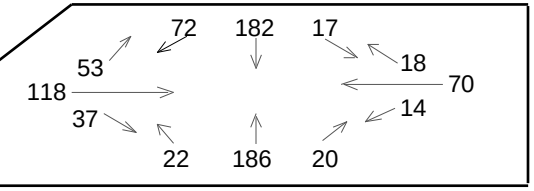

Harwich — Rt 39 **N-S** @ Queen Anne Rd

Site Code	Date/Time of Study	Observed Peak Hour
2577	Thu 8/4/05 16:00 - 17:30	16:00

Report Hour: 16:00
Total Entering Volume: 1,527

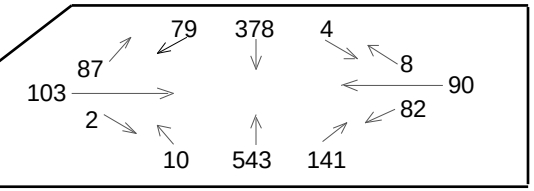

Harwich — Rt 39/Rt 124 **N-S** @ Parallel St

Site Code	Date/Time of Study	Observed Peak Hour
1113	Mon 7/21/08 16:00 - 17:30	16:00

Report Hour: 16:00
Total Entering Volume: 789

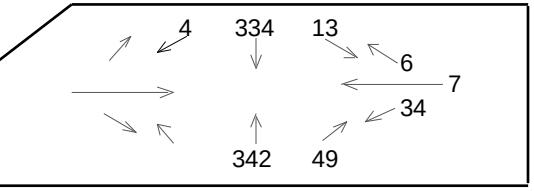

Harwich — Rt. 137 **N-S** @ Continental Drive

Site Code	Date/Time of Study	Observed Peak Hour
3869	Wed 8/6/14 7:00 - 9:00	8:00

Report Hour: 8:00
Total Entering Volume: 932

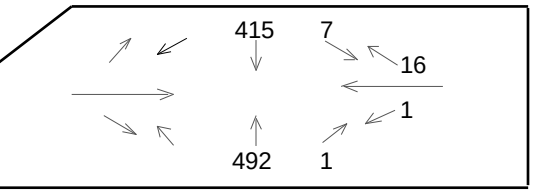

Chatham — Crowell Rd **N-S** @ Stepping Stone/Stony Hill

Site Code	Date/Time of Study	Observed Peak Hour
2601	Tue 8/10/04 16:00 - 18:00	16:00

Report Hour: 16:00
Total Entering Volume: 612

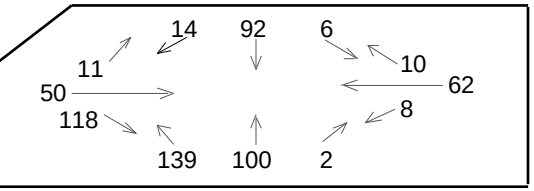

Chatham — Old Queen Anne Rd **E-W** @ George Ryder Rd

Site Code	Date/Time of Study	Observed Peak Hour
3794	Tue 6/1/10 16:00 - 17:00	16:30

Report Hour: 16:00
Total Entering Volume: 546

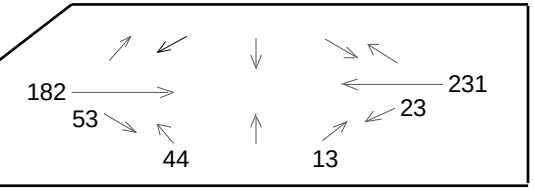

Cape Cod Commission Turning Movement Counts

N

Chatham — Old Queen Anne Rd **E-W** @ George Ryder Rd

Site Code	Date/Time of Study	Observed Peak Hour
3794	Tue 8/14/07 16:00 - 17:30	16:00

Report Hour: 16:00
Total Entering Volume: 700

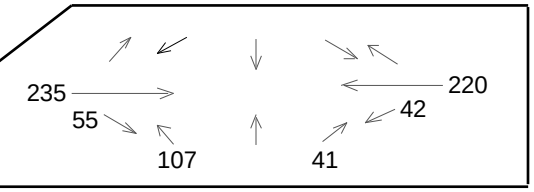

Chatham — Old Queen Anne Rd **E-W** @ Training Field Rd

Site Code	Date/Time of Study	Observed Peak Hour
2590	Thu 6/17/10 7:00 - 9:00	8:00

Report Hour: 8:00
Total Entering Volume: 526

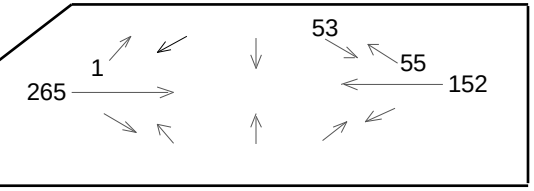

Chatham — Old Queen Anne Rd **E-W** @ Training Field Rd

Site Code	Date/Time of Study	Observed Peak Hour
2590	Tue 6/15/10 15:00 - 18:00	15:45

Report Hour: 16:00
Total Entering Volume: 607

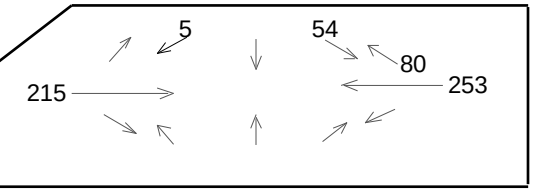

Chatham — Rt 28 **E-W** @ Barn Hill Rd

Site Code	Date/Time of Study	Observed Peak Hour
3703	Thu 6/17/10 7:00 - 9:00	8:00

Report Hour: 8:00
Total Entering Volume: 774

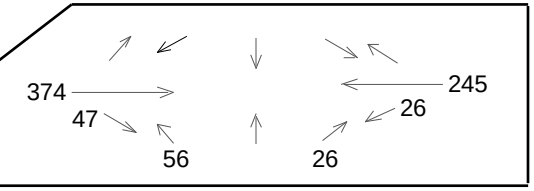

Chatham — Rt 28 **E-W** @ Barn Hill Rd

Site Code	Date/Time of Study	Observed Peak Hour
3703	Tue 6/15/10 15:00 - 18:00	15:00

Report Hour: 16:00
Total Entering Volume: 1,038

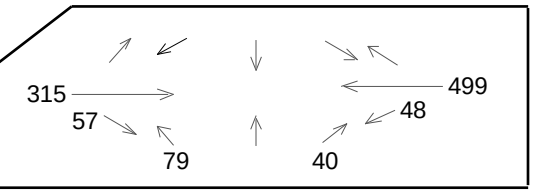

Chatham — Rt 28 **E-W** @ Barn Hill Rd

Site Code	Date/Time of Study	Observed Peak Hour
3703	Mon 6/30/08 9:00 - 17:00	12:15

Report Hour: 16:00
Total Entering Volume: 1,470

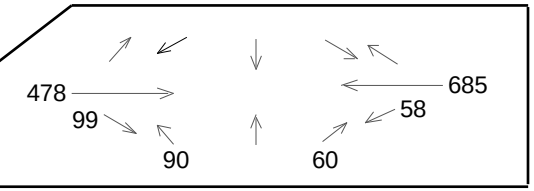

Chatham — Rt 28 **E-W** @ Barn Hill Rd

Site Code	Date/Time of Study	Observed Peak Hour
3703	Thu 8/16/07 16:00 - 17:30	16:00

Report Hour: 16:00
Total Entering Volume: 1,573

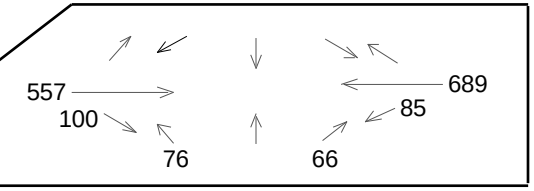

Cape Cod Commission Turning Movement Counts

N

Chatham — Rt 28 **E-W** @ George Ryder Rd

Site Code	Date/Time of Study	Observed Peak Hour
3702	Thu 6/9/11 7:00 - 9:00	8:00

Report Hour: 8:00
Total Entering Volume: 710

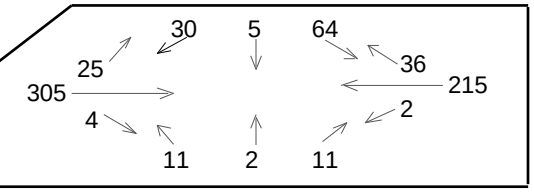

Chatham — Rt 28 **E-W** @ George Ryder Rd

Site Code	Date/Time of Study	Observed Peak Hour
3702	Tue 6/7/11 15:00 - 18:00	15:30

Report Hour: 16:00
Total Entering Volume: 908

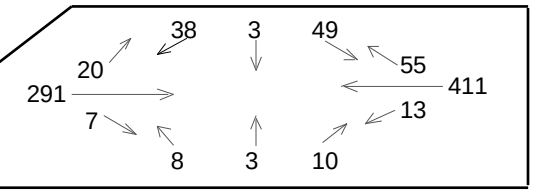

Chatham — Rt 28 **E-W** @ George Ryder Rd

Site Code	Date/Time of Study	Observed Peak Hour
3702	Mon 6/30/08 9:00 - 17:00	12:30

Report Hour: 16:00
Total Entering Volume: 1,527

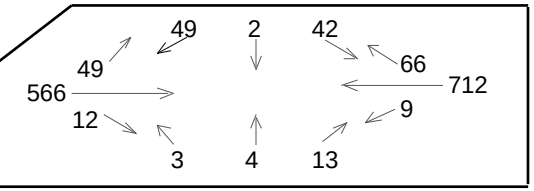

Chatham — Rt 28 **E-W** @ George Ryder Rd

Site Code	Date/Time of Study	Observed Peak Hour
3702	Thu 8/16/07 16:00 - 17:30	16:00

Report Hour: 16:00
Total Entering Volume: 1,534

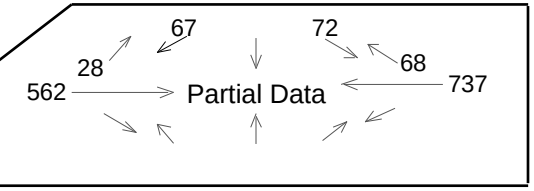

Chatham — Rt 28 **E-W** @ George Ryder Rd

Site Code	Date/Time of Study	Observed Peak Hour
3702	Mon 8/2/04 16:00 - 18:00	16:00

Report Hour: 16:00
Total Entering Volume: 1,532

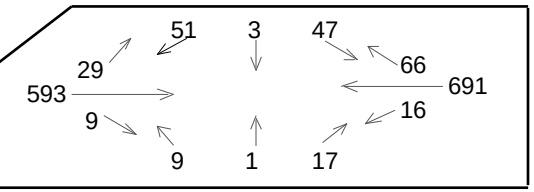

Chatham — Rt 28 **N-S** @ Old Comers Rd

Site Code	Date/Time of Study	Observed Peak Hour
3704	Tue 8/3/04 16:00 - 18:00	16:00

Report Hour: 16:00
Total Entering Volume: 1,251

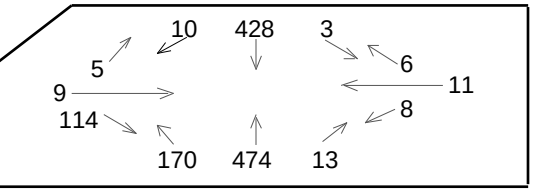

Chatham — Rt 28 **N-S** @ Post Office Rd

Site Code	Date/Time of Study	Observed Peak Hour
3815	Thu 6/10/10 7:00 - 9:00	8:00

Report Hour: 08:00
Total Entering Volume: 521

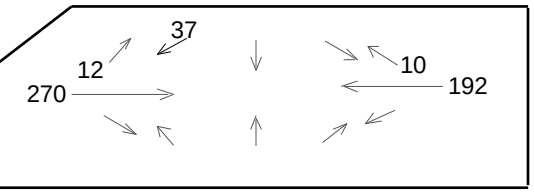

Cape Cod Commission Turning Movement Counts

N

Chatham — Rt 28 **N-S** @ Post Office Rd

Site Code	Date/Time of Study	Observed Peak Hour
3815	Tue 6/8/10 15:30 - 18:00	15:30

Report Hour: 16:00
Total Entering Volume: 764

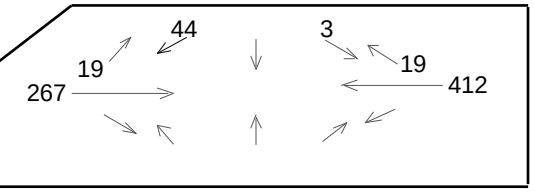

Chatham — Rt 28 **E-W** @ Rt 137

Site Code	Date/Time of Study	Observed Peak Hour
2675	Mon 6/30/08 12:30 - 13:30	12:30

Report Hour: 12:30
Total Entering Volume: 1,542

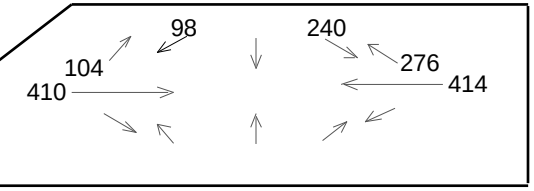

Chatham — Rt 28 **E-W** @ Seaquanset Rd

Site Code	Date/Time of Study	Observed Peak Hour
1016	Thu 6/9/11 7:00 - 9:00	8:00

Report Hour: 8:00
Total Entering Volume: 650

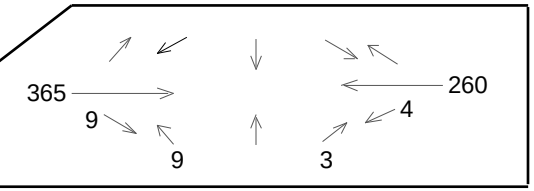

Chatham — Rt 28 **E-W** @ Seaquanset Rd

Site Code	Date/Time of Study	Observed Peak Hour
1016	Tue 6/7/11 15:15 - 18:00	15:30

Report Hour: 16:00
Total Entering Volume: 867

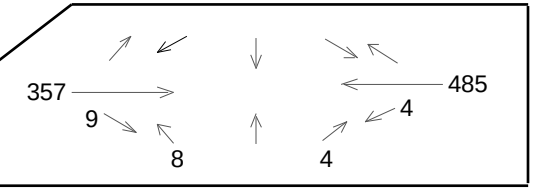

Chatham — Rt 28 **E-W** @ Stony Hill Rd

Site Code	Date/Time of Study	Observed Peak Hour
2587	Thu 7/21/11 7:00 - 9:00	8:00

Report Hour: 8:00
Total Entering Volume: 654

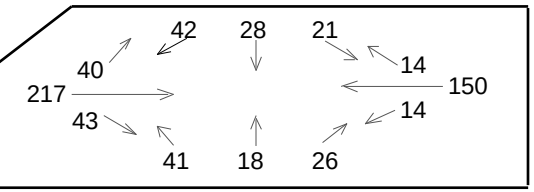

Chatham — Rt 28 **E-W** @ Stony Hill Rd

Site Code	Date/Time of Study	Observed Peak Hour
2587	Tue 7/19/11 15:00 - 18:00	15:00

Report Hour: 16:00
Total Entering Volume: 932

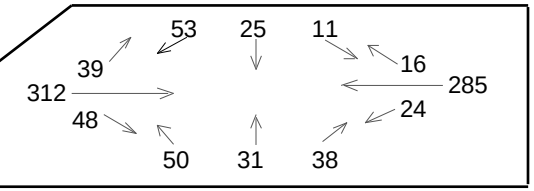

Chatham — Rt 28 (N) & Shore Rd **N-S** @ Rt 28 (S) & Old Harbor Rd

Site Code	Date/Time of Study	Observed Peak Hour
2602	Thu 6/10/10 7:00 - 9:00	8:00

Report Hour: 8:00
Total Entering Volume: 365

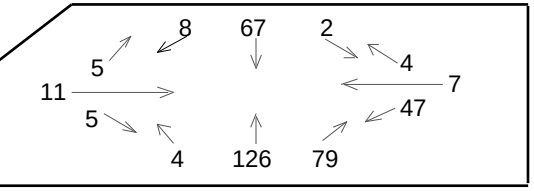

Cape Cod Commission Turning Movement Counts

N

Chatham — Rt 28 (N) & Shore Rd **N-S** @ Rt 28 (S) & Old Harbor Rd

Site Code	Date/Time of Study	Observed Peak Hour
2602	Tue 6/8/10 15:30 - 18:00	15:30

Report Hour: 16:00

Total Entering Volume: 528

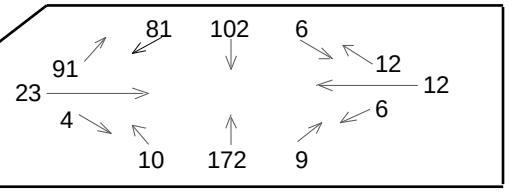

Chatham — Rt 28 NONTYPICAL **E-W** @ Main St Rotary

Site Code	Date/Time of Study	Observed Peak Hour
3706	Tue 6/1/10 15:30 - 17:45	15:30

Report Hour: 16:00

Total Entering Volume:

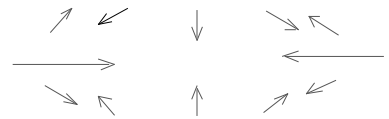

Chatham — Rt 28 NONTYPICAL **E-W** @ Queen Ann Rd/Crowell Rd

Site Code	Date/Time of Study	Observed Peak Hour
2637	Thu 6/24/10 7:00 - 9:00	8:00

Report Hour: 8:00

Total Entering Volume:

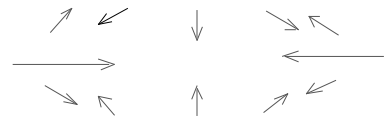

Chatham — Rt 28 NONTYPICAL **E-W** @ Queen Ann Rd/Crowell Rd

Site Code	Date/Time of Study	Observed Peak Hour
2637	Tue 6/22/10 15:00 - 18:00	16:00

Report Hour: 16:00

Total Entering Volume:

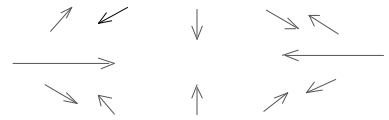

Chatham — Shore Rd/Main St (South) **N-S** @ Main St (West)

Site Code	Date/Time of Study	Observed Peak Hour
2700	Fri 8/22/08 10:00 - 12:00	10:45

Report Hour: 11:00

Total Entering Volume: 689

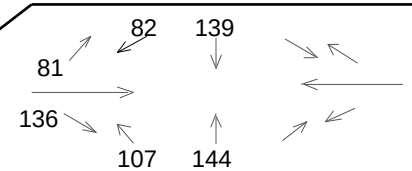

Chatham — Tisquantum Rd **N-S** @ Wikis Way

Site Code	Date/Time of Study	Observed Peak Hour
3802	Fri 8/22/08 10:00 - 12:00	10:45

Report Hour: 11:00

Total Entering Volume: 88

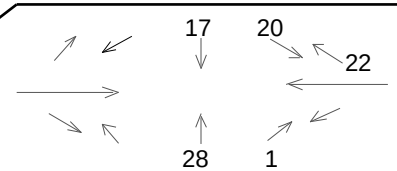

Brewster — Rt 124 **N-S** @ Tubman Rd

Site Code	Date/Time of Study	Observed Peak Hour
3849	Mon 9/19/11 16:00 - 17:30	16:00

Report Hour: 16:00

Total Entering Volume: 544

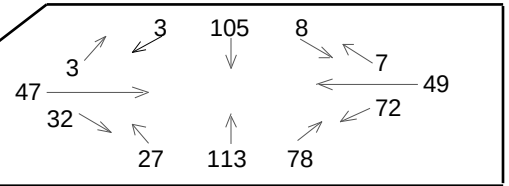

Cape Cod Commission Turning Movement Counts

N

Brewster — Rt 137 **N-S** @ Freemans Way

Site Code	Date/Time of Study	Observed Peak Hour
3778	Thu 7/9/09 16:00 - 18:00	16:00

Report Hour: 16:00
Total Entering Volume: 1,217

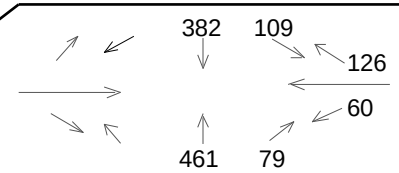

Brewster — Rt 137 **N-S** @ Freemans Way

Site Code	Date/Time of Study	Observed Peak Hour
3778	Thu 6/25/09 7:00 - 9:00	8:00

Report Hour: 8:00
Total Entering Volume: 698

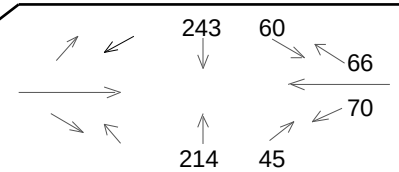

Brewster — Rt 137 **N-S** @ Millstone Rd

Site Code	Date/Time of Study	Observed Peak Hour
2446	Wed 6/24/09 7:00 - 9:00	8:00

Report Hour: 8:00
Total Entering Volume: 633

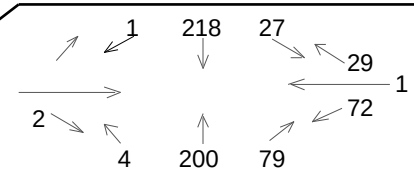

Brewster — Rt 137 **N-S** @ Millstone Rd

Site Code	Date/Time of Study	Observed Peak Hour
2446	Tue 6/23/09 16:00 - 18:00	16:00

Report Hour: 16:00
Total Entering Volume: 789

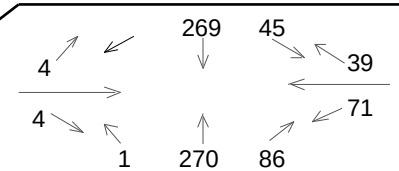

Brewster — Rt 137 **N-S** @ Tubman Rd

Site Code	Date/Time of Study	Observed Peak Hour
3806	Tue 8/4/09 16:00 - 18:00	16:30

Report Hour: 16:00
Total Entering Volume: 983

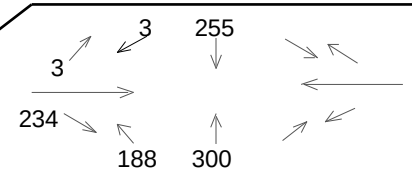

Brewster — Rt 137 **N-S** @ Tubman Rd

Site Code	Date/Time of Study	Observed Peak Hour
3806	Thu 7/23/09 7:00 - 9:00	8:00

Report Hour: 8:00
Total Entering Volume: 554

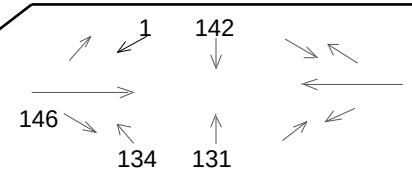

Brewster — Rt 137 (Long Pond Rd) **E-W** @ Underpass Rd

Site Code	Date/Time of Study	Observed Peak Hour
2424	Thu 6/25/09 7:00 - 9:00	8:00

Report Hour: 8:00
Total Entering Volume: 510

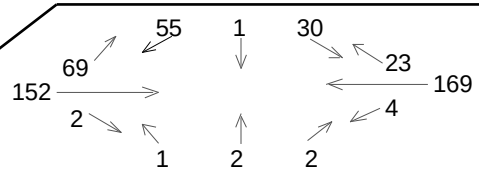

Cape Cod Commission Turning Movement Counts

N

Brewster — Rt 137 (Long Pond Rd) E-W @ Underpass Rd

Site Code	Date/Time of Study	Observed Peak Hour
2424	Thu 6/25/09 16:00 - 18:00	16:00

Report Hour: 16:00
Total Entering Volume: 800

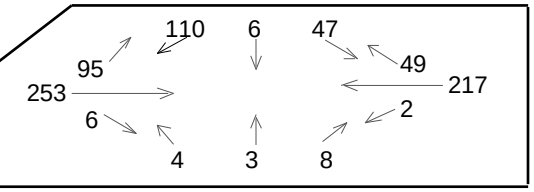

Brewster — Rt 39 N-S @ Freemans Way

Site Code	Date/Time of Study	Observed Peak Hour
3780	Thu 8/2/07 16:15 - 17:45	16:30

Report Hour: 16:15
Total Entering Volume: 621

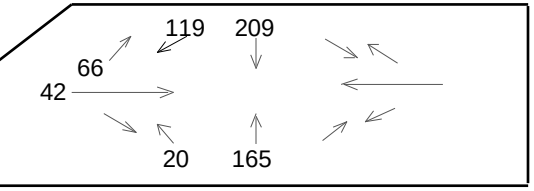

Brewster — Rt 6A E-W @ Rt 124

Site Code	Date/Time of Study	Observed Peak Hour
2410	Tue 8/10/04 16:00 - 18:00	16:00

Report Hour: 16:00
Total Entering Volume: 1,530

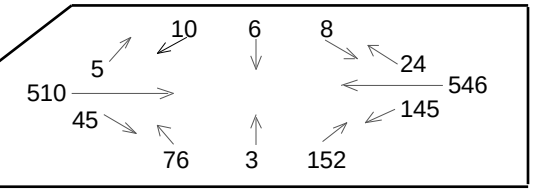

Orleans — Eldredge Park Way E-W @ Lots Hollow Rd & sitedrive

Site Code	Date/Time of Study	Observed Peak Hour
2372	Tue 7/12/05 16:00 - 18:00	16:00

Report Hour: 16:00
Total Entering Volume: 1,251

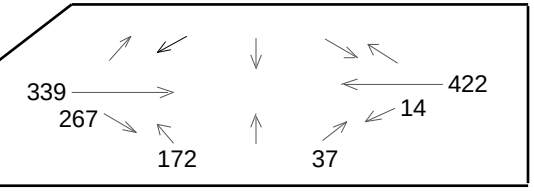

Orleans — Eldredge Park Way E-W @ Lots Hollow Rd & sitedrive

Site Code	Date/Time of Study	Observed Peak Hour
2372	Wed 8/11/04 16:00 - 18:00	16:00

Report Hour: 16:00
Total Entering Volume: 1,109

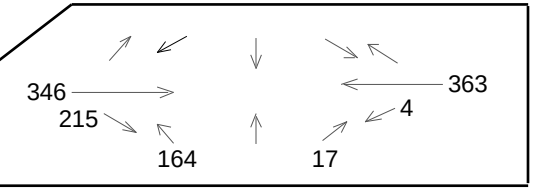

Orleans — Main St N-S @ Brewster Cross Rd

Site Code	Date/Time of Study	Observed Peak Hour
3729	Tue 6/28/05 16:00 - 17:30	16:00

Report Hour: 16:00
Total Entering Volume: 1,051

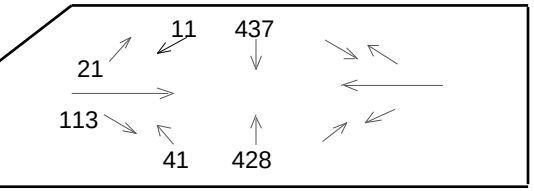

Orleans — Main St N-S @ Old Colony Way & sitedrive

Site Code	Date/Time of Study	Observed Peak Hour
2355	Wed 7/13/05 16:00 - 17:30	16:00

Report Hour: 16:00
Total Entering Volume: 1,121

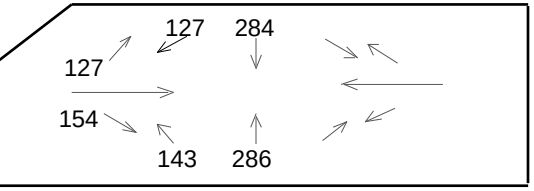

Cape Cod Commission Turning Movement Counts

N

Orleans — Main St N-S @ Old Colony Way & sitedrive

Site Code: **2355**
Date/Time of Study: Wed 8/11/04 16:00 - 18:00
Observed Peak Hour: 16:00

Report Hour: 16:00
Total Entering Volume: 1,171

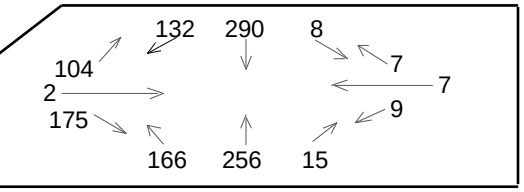

Orleans — Main St E-W @ Tonset Rd

Site Code: **2363**
Date/Time of Study: Thu 7/26/07 16:00 - 17:30
Observed Peak Hour: 16:00

Report Hour: 16:00
Total Entering Volume: 1,432

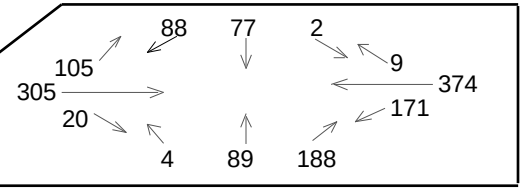

Orleans — Rt 28 N-S @ Finlay Rd

Site Code: **2375**
Date/Time of Study: Thu 6/9/05 16:00 - 18:00
Observed Peak Hour: 16:00

Report Hour: 16:00
Total Entering Volume: 1,155

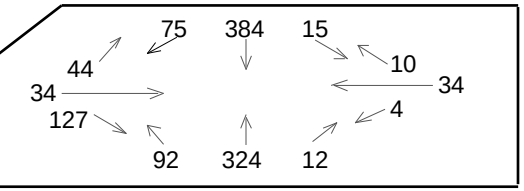

Orleans — Rt 28 N-S @ Main St

Site Code: **2359**
Date/Time of Study: Thu 7/28/11 7:00 - 9:00
Observed Peak Hour: 8:00

Report Hour: 8:00
Total Entering Volume: 1,124

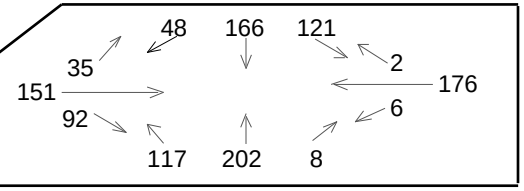

Orleans — Rt 28 N-S @ Main St

Site Code: **2359**
Date/Time of Study: Tue 7/26/11 16:00 - 17:30
Observed Peak Hour: 16:15

Report Hour: 16:00
Total Entering Volume: 1,859

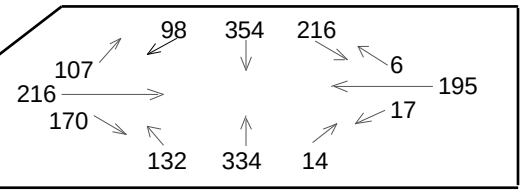

Orleans — Rt 28 N-S @ Rt 39/Quanset Rd

Site Code: **2426**
Date/Time of Study: Tue 7/20/10 7:00 - 9:00
Observed Peak Hour: 8:00

Report Hour: 8:00
Total Entering Volume: 893

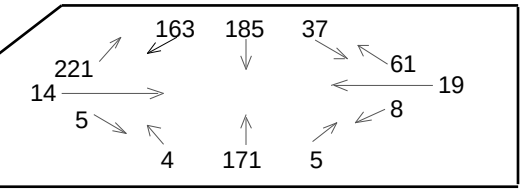

Orleans — Rt 28 N-S @ Rt 39/Quanset Rd

Site Code: **2426**
Date/Time of Study: Tue 7/20/10 16:00 - 18:00
Observed Peak Hour: 16:00

Report Hour: 16:00
Total Entering Volume: 1,347

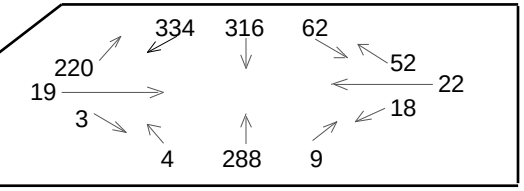

Cape Cod Commission Turning Movement Counts

N

Orleans — Rt 28 N-S @ Rt 39/Quanset Rd

Site Code: **2426**
Date/Time of Study: Thu 7/26/07 16:00 - 17:30
Observed Peak Hour: 16:00

Report Hour: 16:00
Total Entering Volume: 1,185

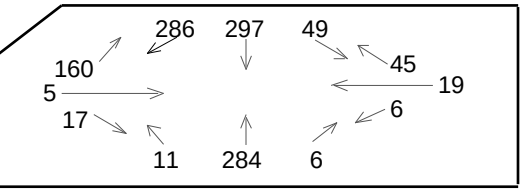

Orleans — Rt 6A E-W @ Bakers Pond/Bay Ridge

Site Code: **1282**
Date/Time of Study: Thu 7/12/12 16:00 - 17:30
Observed Peak Hour: 16:00

Report Hour: 16:00
Total Entering Volume: 1,727

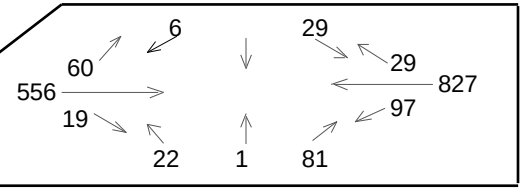

Orleans — Rt 6A E-W @ Brewster Cross Rd

Site Code: **3728**
Date/Time of Study: Tue 6/28/05 16:00 - 17:30
Observed Peak Hour: 16:00

Report Hour: 16:00
Total Entering Volume: 1,512

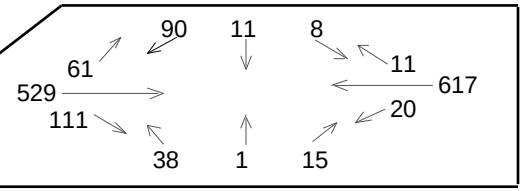

Orleans — Rt 6A E-W @ Cove Rd

Site Code: **3846**
Date/Time of Study: Thu 11/18/10 16:00 - 17:00
Observed Peak Hour: 16:00

Report Hour: 16:00
Total Entering Volume: 814

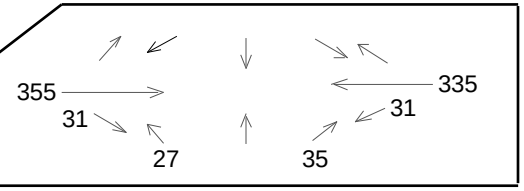

Orleans — Rt 6A E-W @ Eldredge Park Way/West Rd

Site Code: **2370**
Date/Time of Study: Thu 6/19/08 16:00 - 17:30
Observed Peak Hour: 16:00

Report Hour: 16:00
Total Entering Volume: 2,642

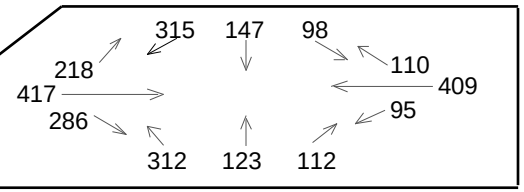

Orleans — Rt 6A E-W @ Eldredge Park Way/West Rd

Site Code: **2370**
Date/Time of Study: Thu 7/19/07 16:00 - 17:30
Observed Peak Hour: 16:00

Report Hour: 16:00
Total Entering Volume: 2,509

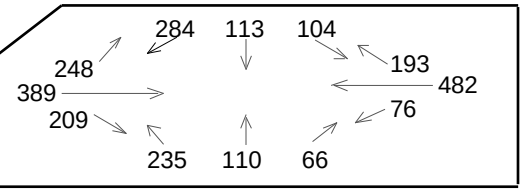

Orleans — Rt 6A E-W @ Eldredge Park Way/West Rd

Site Code: **2370**
Date/Time of Study: Tue 7/12/05 16:00 - 18:00
Observed Peak Hour: 16:00

Report Hour: 16:00
Total Entering Volume: 3,056

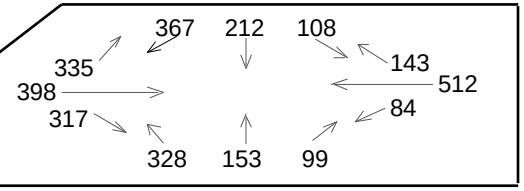

Cape Cod Commission Turning Movement Counts

N

Orleans — Rt 6A E-W @ Main St

Site Code	Date/Time of Study	Observed Peak Hour
2357	Wed 6/22/11 7:00 - 9:00	8:00

Report Hour: 8:00
Total Entering Volume: 1,195

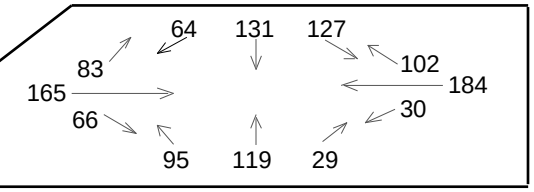

Orleans — Rt 6A E-W @ Main St

Site Code	Date/Time of Study	Observed Peak Hour
2357	Mon 6/20/11 16:00 - 17:30	16:00

Report Hour: 16:00
Total Entering Volume: 1,748

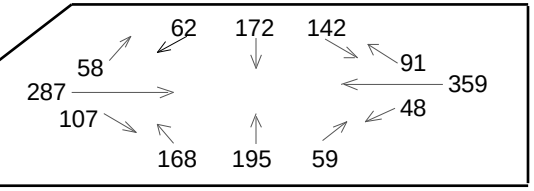

Orleans — Rt 6A E-W @ Main St

Site Code	Date/Time of Study	Observed Peak Hour
2357	Thu 11/18/10 16:00 - 17:00	16:00

Report Hour: 16:00
Total Entering Volume: 1,301

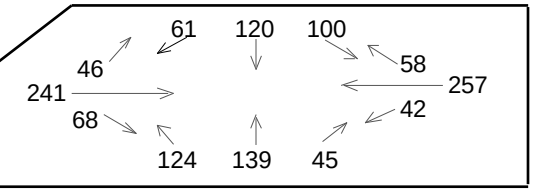

Orleans — Rt 6A E-W @ Rt 28/Canal Rd (SW end)

Site Code	Date/Time of Study	Observed Peak Hour
2350	Tue 8/19/08 16:00 - 17:30	16:00

Report Hour: 16:00
Total Entering Volume: 2,447

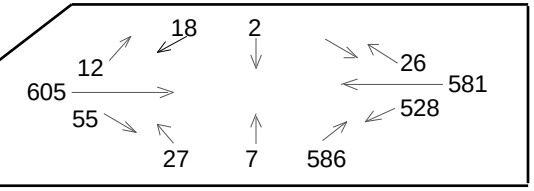

Orleans — Rt 6A E-W @ Rt 28/Canal Rd (SW end)

Site Code	Date/Time of Study	Observed Peak Hour
2350	Thu 5/25/06 15:30 - 17:00	16:00

Report Hour: 16:00
Total Entering Volume: 1,693

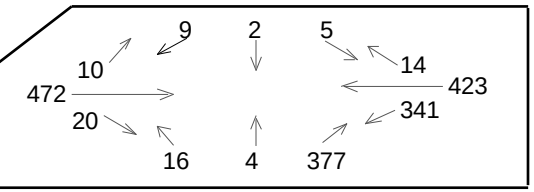

Orleans — Rt 6A/Rt 28 N-S @ Canal Rd (N.E. end)

Site Code	Date/Time of Study	Observed Peak Hour
3796	Tue 8/19/08 16:00 - 17:30	16:00

Report Hour: 16:00
Total Entering Volume: 2,208

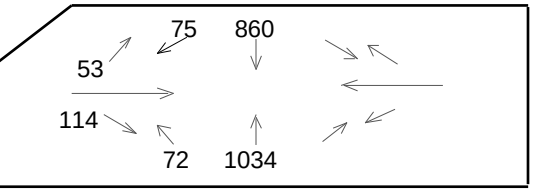

Orleans — Rt 6A/Rt 28 N-S @ Canal Rd (N.E. end)

Site Code	Date/Time of Study	Observed Peak Hour
3796	Thu 7/12/07 16:00 - 17:30	16:00

Report Hour: 16:00
Total Entering Volume: 197

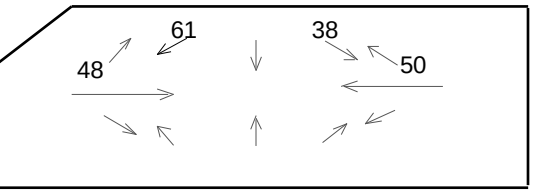

Cape Cod Commission Turning Movement Counts

N

Orleans — West Rd **N-S** @ Skaket Corners Plaza Dr (S drive)

Site Code	Date/Time of Study	Observed Peak Hour
1211	Tue 7/12/05 16:00 - 18:00	16:00

Report Hour: 16:00
Total Entering Volume: 1,419

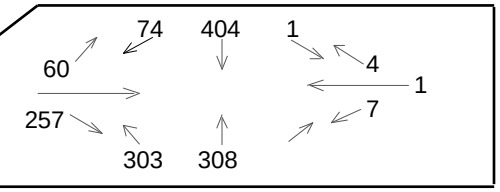

Eastham — Brackett Rd **E-W** @ Holmes Rd

Site Code	Date/Time of Study	Observed Peak Hour
3801	Wed 2/18/09 7:00 - 9:00	8:30

Report Hour: 8:00
Total Entering Volume: 217

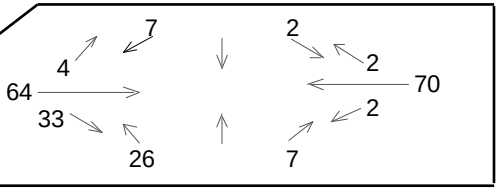

Eastham — Brackett Rd **E-W** @ Holmes Rd

Site Code	Date/Time of Study	Observed Peak Hour
3801	Thu 2/5/09 16:00 - 17:30	16:15

Report Hour: 16:00
Total Entering Volume: 161

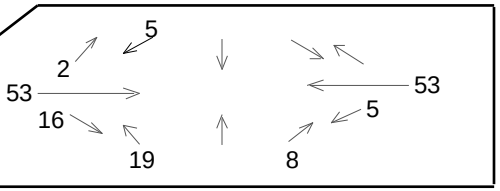

Eastham — Brackett Rd **E-W** @ Holmes Rd

Site Code	Date/Time of Study	Observed Peak Hour
3801	Sat 7/26/08 10:00 - 12:00	10:00

Report Hour: 11:00
Total Entering Volume: 526

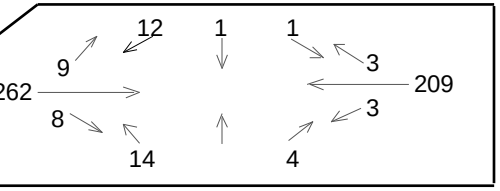

Eastham — Brackett Rd **E-W** @ Holmes Rd

Site Code	Date/Time of Study	Observed Peak Hour
3801	Thu 7/17/08 16:00 - 17:30	16:00

Report Hour: 16:00
Total Entering Volume: 385

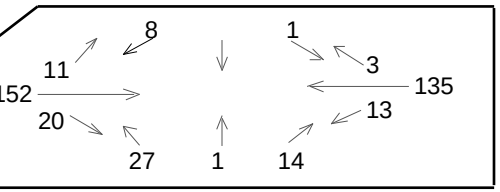

Eastham — Brackett Rd **E-W** @ Old Orchard Rd

Site Code	Date/Time of Study	Observed Peak Hour
2307	Wed 9/1/04 16:00 - 18:00	16:00

Report Hour: 16:00
Total Entering Volume: 319

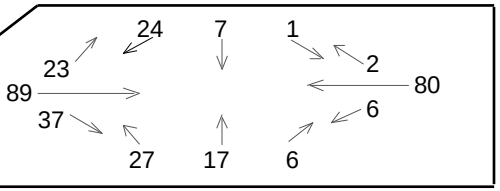

Eastham — Bridge Rd **N-S** @ Herring Brook Rd

Site Code	Date/Time of Study	Observed Peak Hour
2321	Tue 7/6/10 16:00 - 17:30	16:15

Report Hour: 16:00
Total Entering Volume: 396

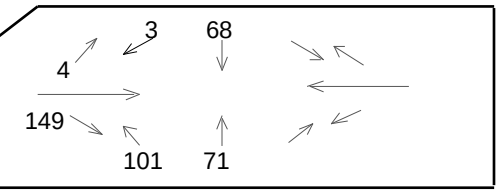

Cape Cod Commission Turning Movement Counts

N

Eastham — Bridge Rd N-S @ Herring Brook Rd

Site Code	Date/Time of Study	Observed Peak Hour
2321	Sat 8/28/04 10:00 - 11:00	10:00

Report Hour: 10:00
Total Entering Volume: 478

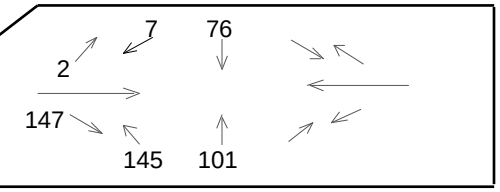

Eastham — Bridge Rd N-S @ Herring Brook Rd

Site Code	Date/Time of Study	Observed Peak Hour
2321	Wed 8/25/04 16:00 - 18:00	16:00

Report Hour: 16:00
Total Entering Volume: 434

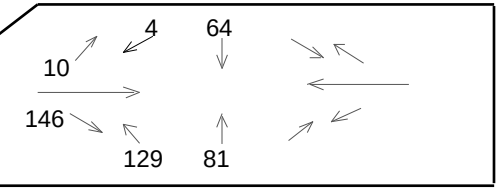

Eastham — Doane Rd E-W @ Ocean View Dr

Site Code	Date/Time of Study	Observed Peak Hour
3727	Sat 8/28/04 10:00 - 11:00	10:00

Report Hour: 10:00
Total Entering Volume: 130

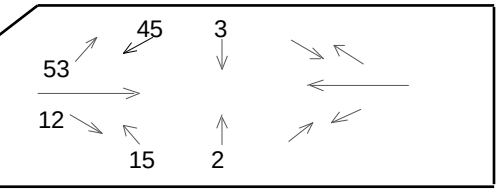

Eastham — Kingsbury Beach Rd E-W @ Great Pond Rd

Site Code	Date/Time of Study	Observed Peak Hour
3823	Tue 7/6/10 16:00 - 17:30	16:30

Report Hour: 16:00
Total Entering Volume: 178

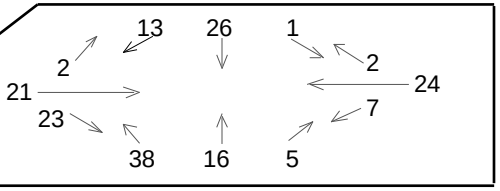

Eastham — Massasoit Rd N-S @ Herring Brook Rd

Site Code	Date/Time of Study	Observed Peak Hour
2304	Wed 8/17/11 16:00 - 18:00	16:30

Report Hour: 16:00
Total Entering Volume: 506

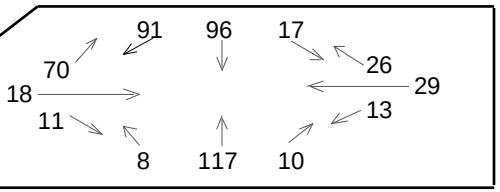

Eastham — Massasoit Rd N-S @ Herring Brook Rd

Site Code	Date/Time of Study	Observed Peak Hour
2304	Sat 8/28/04 10:00 - 11:00	10:00

Report Hour: 10:00
Total Entering Volume: 615

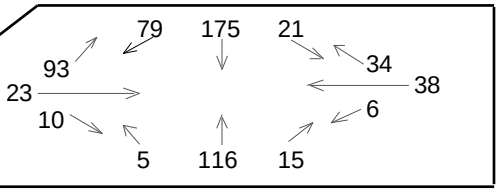

Eastham — Massasoit Rd N-S @ Herring Brook Rd

Site Code	Date/Time of Study	Observed Peak Hour
2304	Tue 8/24/04 16:00 - 18:00	16:00

Report Hour: 16:00
Total Entering Volume: 490

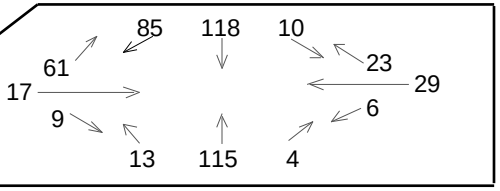

Cape Cod Commission Turning Movement Counts

N

Eastham — Massasoit Rd N-S @ Old County Rd

Site Code	Date/Time of Study	Observed Peak Hour
3726	Tue 7/6/10 16:00 - 17:30	16:00

Report Hour: 16:00
Total Entering Volume: 532

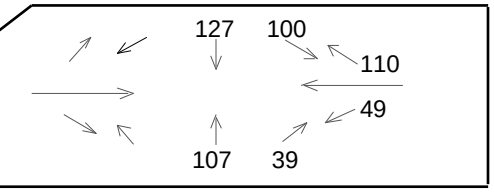

Eastham — Massasoit Rd N-S @ Old County Rd

Site Code	Date/Time of Study	Observed Peak Hour
3726	Sat 8/28/04 11:15 - 12:15	11:15

Report Hour: 11:15
Total Entering Volume: 607

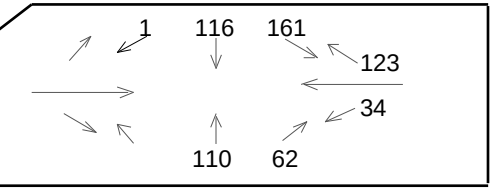

Eastham — Massasoit Rd N-S @ Old County Rd

Site Code	Date/Time of Study	Observed Peak Hour
3726	Wed 8/18/04 16:00 - 18:00	16:00

Report Hour: 16:00
Total Entering Volume: 538

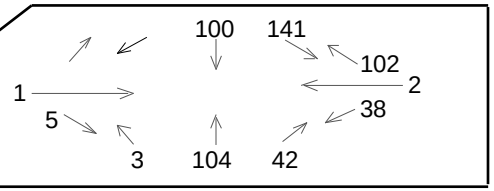

Eastham — Nauset Rd N-S @ Brackett Rd

Site Code	Date/Time of Study	Observed Peak Hour
2305	Wed 2/25/09 7:00 - 9:00	7:00

Report Hour: 8:00
Total Entering Volume: 116

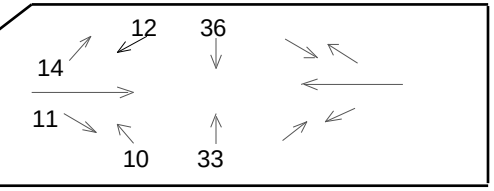

Eastham — Nauset Rd N-S @ Brackett Rd

Site Code	Date/Time of Study	Observed Peak Hour
2305	Wed 2/11/09 16:00 - 17:30	16:15

Report Hour: 16:00
Total Entering Volume: 168

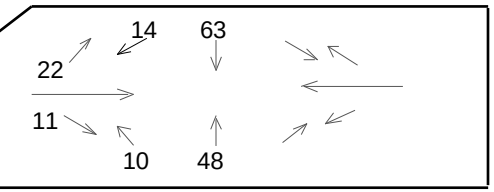

Eastham — Nauset Rd N-S @ Brackett Rd

Site Code	Date/Time of Study	Observed Peak Hour
2305	Sat 8/2/08 10:00 - 12:00	10:15

Report Hour: 11:00
Total Entering Volume: 278

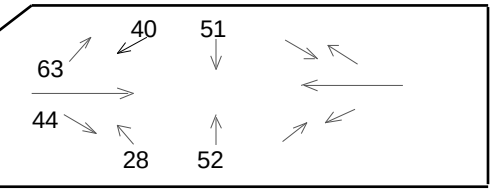

Eastham — Nauset Rd N-S @ Brackett Rd

Site Code	Date/Time of Study	Observed Peak Hour
2305	Thu 7/17/08 16:00 - 17:30	16:15

Report Hour: 16:00
Total Entering Volume: 288

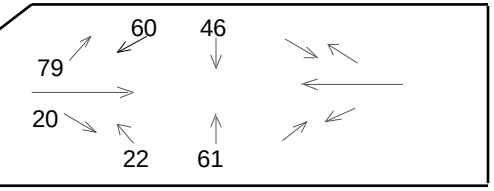

Cape Cod Commission Turning Movement Counts

N

Eastham — Nauset Rd N-S @ Brackett Rd

Site Code	Date/Time of Study	Observed Peak Hour
2305	Sat 8/28/04 11:15 - 11:15	11:15

Report Hour: 11:15
Total Entering Volume: 261

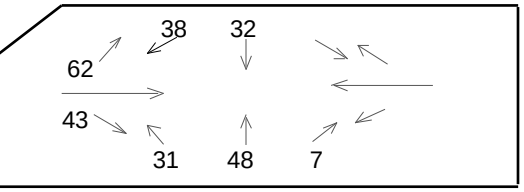

Eastham — Nauset Rd N-S @ Cable Rd

Site Code	Date/Time of Study	Observed Peak Hour
2303	Sat 8/28/04 10:00 - 11:00	10:00

Report Hour: 10:00
Total Entering Volume: 265

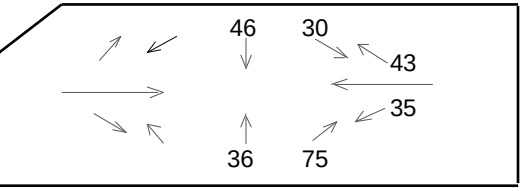

Eastham — Nauset Rd N-S @ Orchard Rd

Site Code	Date/Time of Study	Observed Peak Hour
2302	Wed 8/18/04 16:00 - 18:00	16:00

Report Hour: 16:00
Total Entering Volume: 218

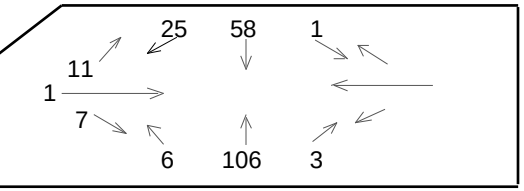

Eastham — Nauset Rd N-S @ Schoolhouse Rd N

Site Code	Date/Time of Study	Observed Peak Hour
3724	Tue 8/17/04 16:00 - 18:00	16:00

Report Hour: 16:00
Total Entering Volume: 178

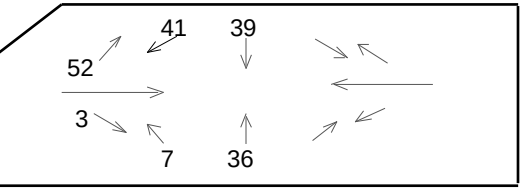

Eastham — Nauset Rd N-S @ Schoolhouse Rd S

Site Code	Date/Time of Study	Observed Peak Hour
3725	Tue 8/17/04 16:00 - 18:00	16:00

Report Hour: 16:00
Total Entering Volume: 539

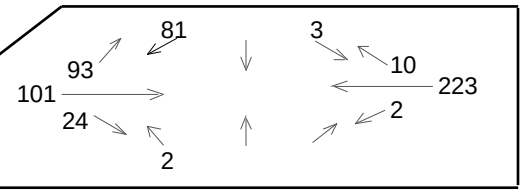

Eastham — Rt 6 N-S @ Aspinet

Site Code	Date/Time of Study	Observed Peak Hour
1263	Tue 8/9/11 16:00 - 17:30	16:00

Report Hour: 16:00
Total Entering Volume: 2,082

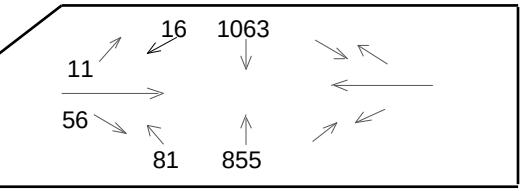

Eastham — Rt 6 N-S @ Brackett Rd

Site Code	Date/Time of Study	Observed Peak Hour
2306	Thu 2/19/09 16:00 - 17:30	16:00

Report Hour: 16:00
Total Entering Volume: 970

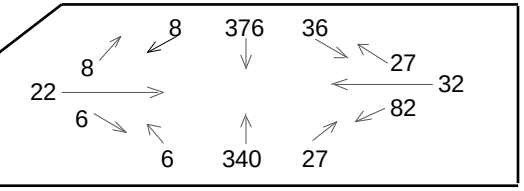

Cape Cod Commission Turning Movement Counts

N

Eastham — Rt 6 N-S @ Brackett Rd

Site Code: **2306**
Date/Time of Study: Tue 2/10/09 7:00 - 9:00
Observed Peak Hour: 7:30

Report Hour: 8:00
Total Entering Volume: 967

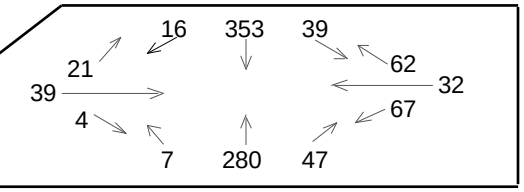

Eastham — Rt 6 N-S @ Brackett Rd

Site Code: **2306**
Date/Time of Study: Tue 2/3/09 7:00 - 9:00
Observed Peak Hour: 7:30

Report Hour: 8:00
Total Entering Volume: 853

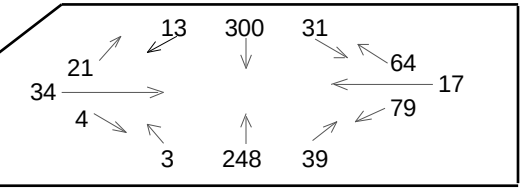

Eastham — Rt 6 N-S @ Brackett Rd

Site Code: **2306**
Date/Time of Study: Sat 7/26/08 10:00 - 12:00
Observed Peak Hour: 10:00

Report Hour: 11:00
Total Entering Volume: 2,686

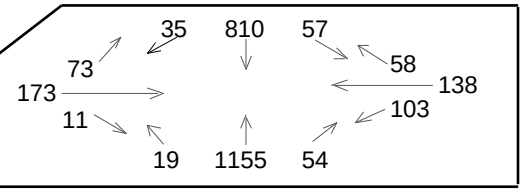

Eastham — Rt 6 N-S @ Brackett Rd

Site Code: **2306**
Date/Time of Study: Tue 7/15/08 16:00 - 17:30
Observed Peak Hour: 16:00

Report Hour: 16:00
Total Entering Volume: 2,224

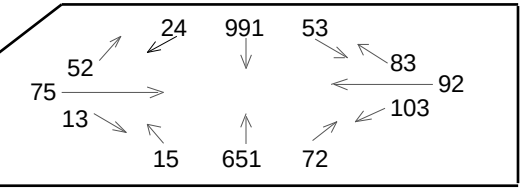

Eastham — Rt 6 N-S @ Brackett Rd

Site Code: **2306**
Date/Time of Study: Sat 8/21/04 11:15 - 12:15
Observed Peak Hour: 11:15

Report Hour: 11:15
Total Entering Volume: 2,766

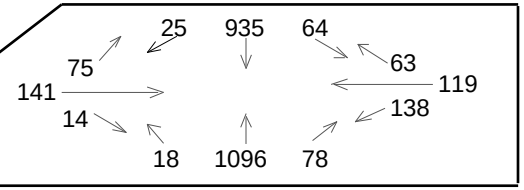

Eastham — Rt 6 N-S @ Governor Prence (N End)

Site Code: **1255**
Date/Time of Study: Wed 8/25/10 16:00 - 17:30
Observed Peak Hour: 16:00

Report Hour: 16:00
Total Entering Volume: 2,655

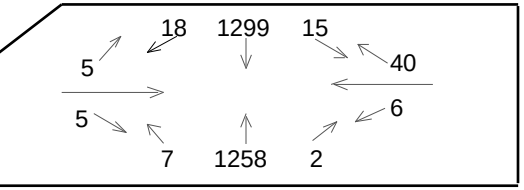

Eastham — Rt 6 N-S @ Nauset Rd (N end) & Wampum Ln

Site Code: **2301**
Date/Time of Study: Mon 8/8/11 16:15 - 17:30
Observed Peak Hour: 16:15

Report Hour: 16:15
Total Entering Volume: 2,075

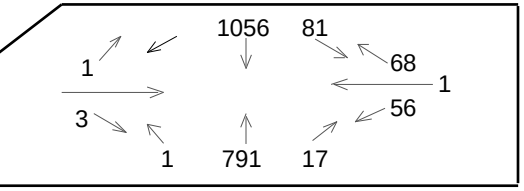

Cape Cod Commission Turning Movement Counts

N

Eastham — Rt 6 N-S @ Nauset Rd (N end) & Wampum Ln

Site Code: **2301**

Date/Time of Study: Sat 8/21/04 10:00 - 11:00

Observed Peak Hour: 10:00

Report Hour: 10:00

Total Entering Volume: 2,332

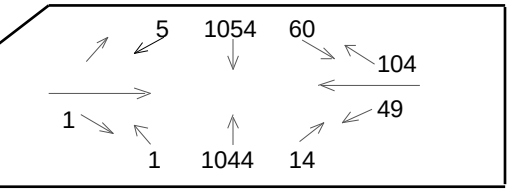

Eastham — Rt 6 N-S @ Nauset Rd (S End)

Site Code: **2314**

Date/Time of Study: Sat 8/21/04 11:15 - 12:15

Observed Peak Hour: 11:15

Report Hour: 11:15

Total Entering Volume: 526

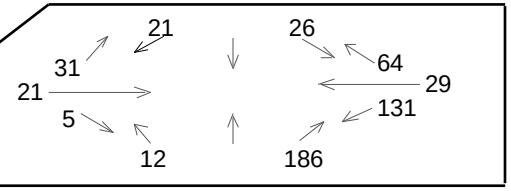

Eastham — Rt 6 N-S @ Samoset Rd & townhall lot

Site Code: **2315**

Date/Time of Study: Sat 8/28/04 11:30 - 12:30

Observed Peak Hour: 11:30

Report Hour: 11:30

Total Entering Volume: 2,727

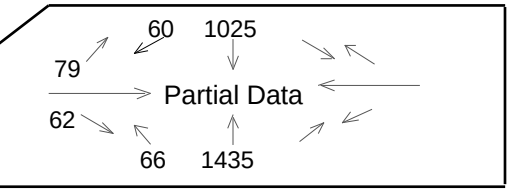

Eastham — Rt 6 N-S @ Old Orchard Rd

Site Code: **2311**

Date/Time of Study: Sat 8/21/04 10:00 - 11:00

Observed Peak Hour: 10:00

Report Hour: 10:00

Total Entering Volume: 2,625

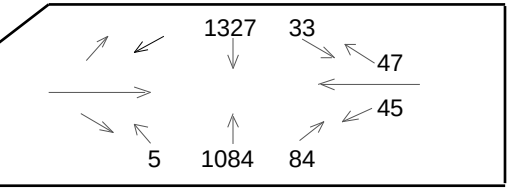

Eastham — Samoset Rd E-W @ Bridge Rd

Site Code: **2316**

Date/Time of Study: Sat 8/28/04 11:15 - 12:15

Observed Peak Hour: 11:15

Report Hour: 11:15

Total Entering Volume: 505

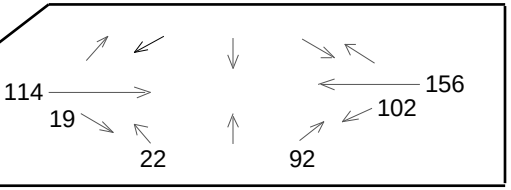

Eastham — Samoset Rd E-W @ Bridge Rd

Site Code: **2316**

Date/Time of Study: Tue 8/24/04 16:00 - 18:00

Observed Peak Hour: 17

Report Hour: 16:00

Total Entering Volume: 373

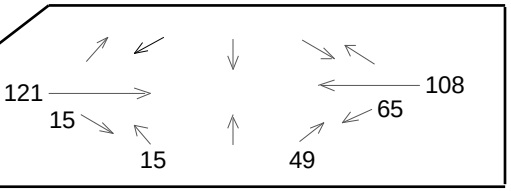

Eastham — Samoset Rd E-W @ Herring Brook Rd

Site Code: **2317**

Date/Time of Study: Sat 8/28/04 12:30 - 13:30

Observed Peak Hour: 12:30

Report Hour: 12:30

Total Entering Volume: 462

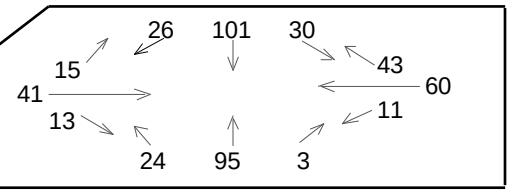

Cape Cod Commission Turning Movement Counts

N

Eastham — Samoset Rd E-W @ Herring Brook Rd

Site Code: **2317**
Date/Time of Study: Wed 8/25/04 16:00 - 18:00
Observed Peak Hour: 16:00

Report Hour: 16:00
Total Entering Volume: 468

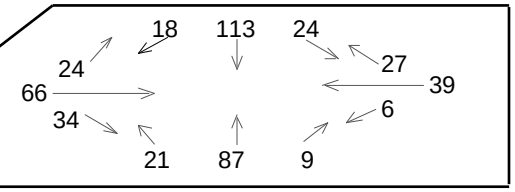

Wellfleet — LeCount Hollow Rd E-W @ Old State Hwy

Site Code: **3851**
Date/Time of Study: Tue 6/19/12 16:00 - 17:30
Observed Peak Hour: 16:15

Report Hour: 16:00
Total Entering Volume: 193

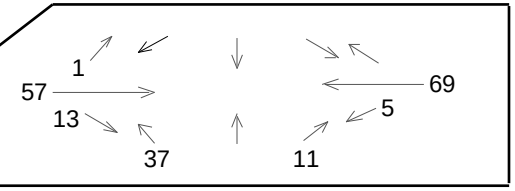

Wellfleet — Main St E-W @ E Commercial St

Site Code: **3865**
Date/Time of Study: Tue 8/26/14 07:00 - 09:00
Observed Peak Hour: 08:00

Report Hour: 08:00
Total Entering Volume: 403

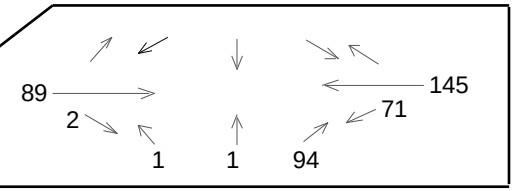

Wellfleet — Main St E-W @ E Commercial St

Site Code: **3865**
Date/Time of Study: Thu 8/14/14 15:00 - 18:00
Observed Peak Hour: 16:45

Report Hour: 16:00
Total Entering Volume: 718

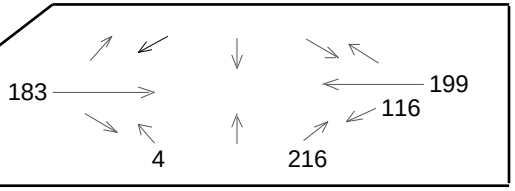

Wellfleet — Rt 6 N-S @ Cove Rd

Site Code: **3850**
Date/Time of Study: Thu 6/21/12 16:00 - 17:30
Observed Peak Hour: 16:00

Report Hour: 16:00
Total Entering Volume: 1,558

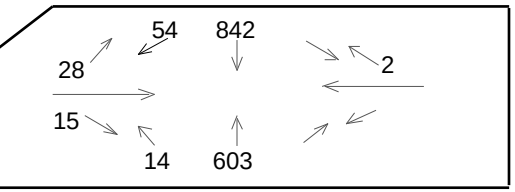

Wellfleet — Rt 6 N-S @ Cove Rd

Site Code: **3850**
Date/Time of Study: Thu 10/27/11 16:00 - 17:30
Observed Peak Hour: 16:00

Report Hour: 16:00
Total Entering Volume: 810

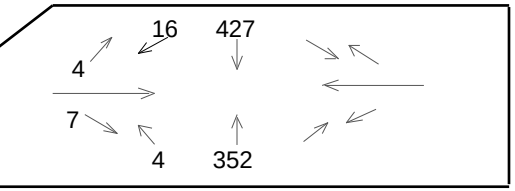

Wellfleet — Rt 6 N-S @ Main St

Site Code: **2292**
Date/Time of Study: Thu 7/31/14 7:00 - 9:00
Observed Peak Hour: 8:00

Report Hour: 8:00
Total Entering Volume: 1,507

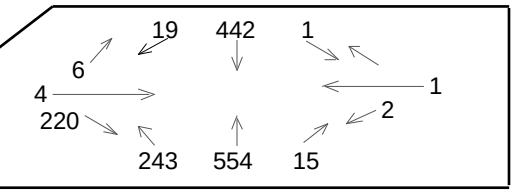

Cape Cod Commission Turning Movement Counts

N

Wellfleet — Rt 6 N-S @ Main St

Site Code	Date/Time of Study	Observed Peak Hour
2292	Thu 6/21/12 16:00 - 17:30	16:00

Report Hour: 16:00
Total Entering Volume: 1,763

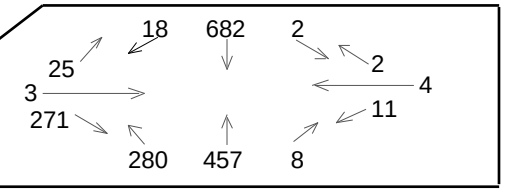

Wellfleet — Rt 6 N-S @ Main St

Site Code	Date/Time of Study	Observed Peak Hour
2292	Tue 12/6/11 16:00 - 17:30	16:00

Report Hour: 16:00
Total Entering Volume: 817

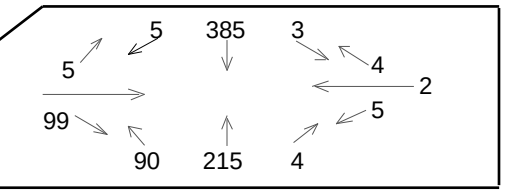

Wellfleet — Rt 6 N-S @ Lecount Hollow Rd/driveway

Site Code	Date/Time of Study	Observed Peak Hour
2297	Tue 6/19/12 16:00 - 17:30	16:00

Report Hour: 16:00
Total Entering Volume: 1,613

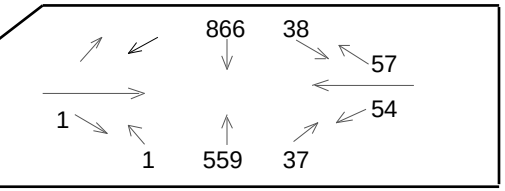

Wellfleet — Rt 6 N-S @ Lecount Hollow Rd/driveway

Site Code	Date/Time of Study	Observed Peak Hour
2297	Mon 10/31/11 16:00 - 17:30	16:00

Report Hour: 16:00
Total Entering Volume: 1,040

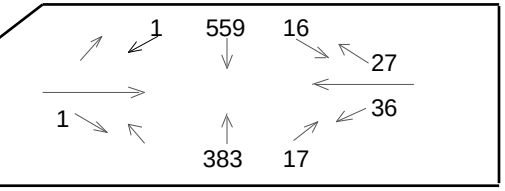

Truro — Route 6 N-S @ Truro Central Driveway

Site Code	Date/Time of Study	Observed Peak Hour
3812	Thu 6/11/09 14:00 - 15:30	14:15

Report Hour: 14:00
Total Entering Volume: 936

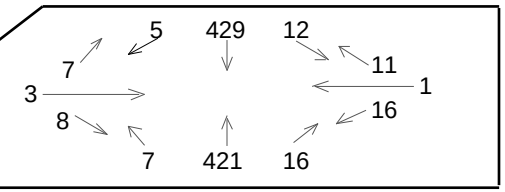

Truro — Route 6 N-S @ Truro Central Driveway

Site Code	Date/Time of Study	Observed Peak Hour
3812	Thu 6/11/09 7:00 - 9:00	7:45

Report Hour: 8:00
Total Entering Volume: 750

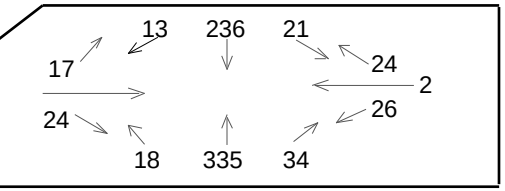

Provincetown — Bradford St E-W @ Howland St

Site Code	Date/Time of Study	Observed Peak Hour
3730	Wed 7/6/05 16:00 - 17:30	16:00

Report Hour: 16:00
Total Entering Volume: 698

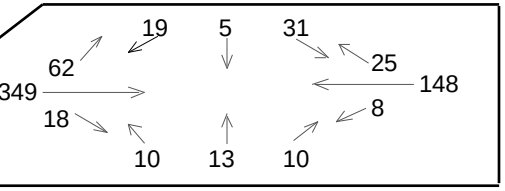

Cape Cod Commission Turning Movement Counts

N

Provincetown — Bradford St (Rt 6A) E-W @ Johnson St

Site Code	Date/Time of Study	Observed Peak Hour
3821	Wed 7/14/10 16:00 - 17:00	16:00

Report Hour: 16:00
Total Entering Volume: 997

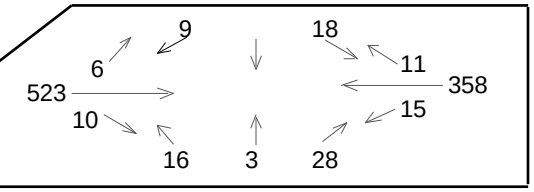

Provincetown — Railroad Ave E-W @ Johnson St

Site Code	Date/Time of Study	Observed Peak Hour
3822	Wed 7/14/10 16:00 - 17:15	16:00

Report Hour: 16:00
Total Entering Volume: 16

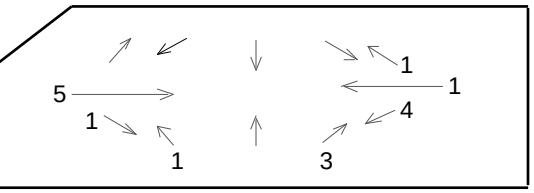

Provincetown — Rt 6 N-S @ Conwell /Race Point Rd

Site Code	Date/Time of Study	Observed Peak Hour
2260	Wed 7/18/12 16:00 - 17:30	16:00

Report Hour: 16:00
Total Entering Volume: 1,460

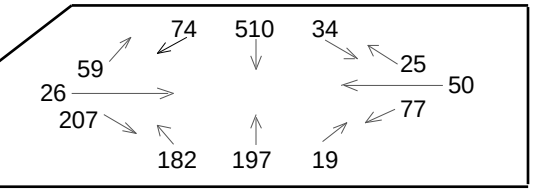

Provincetown — Rt 6 N-S @ Conwell /Race Point Rd

Site Code	Date/Time of Study	Observed Peak Hour
2260	Thu 7/16/09 16:00 - 17:30	16:00

Report Hour: 16:00
Total Entering Volume: 1,425

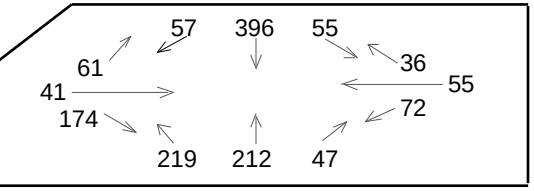

Provincetown — Rt 6 E-W @ Shank Painter Rd

Site Code	Date/Time of Study	Observed Peak Hour
2261	Tue 8/3/10 16:00 - 17:30	16:15

Report Hour: 16:00
Total Entering Volume: 1,140

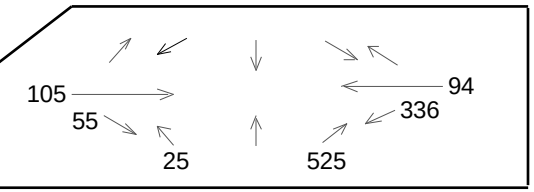

Provincetown — Rt 6 E-W @ Shank Painter Rd

Site Code	Date/Time of Study	Observed Peak Hour
2261	Wed 8/26/09 16:00 - 17:30	16:30

Report Hour: 16:00
Total Entering Volume: 859

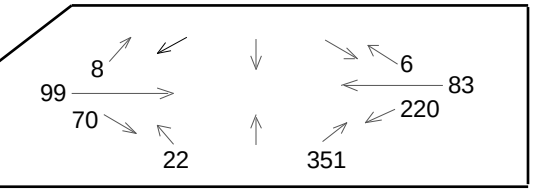

Provincetown — Rt 6A (Bradford St) E-W @ Shank Painter Rd

Site Code	Date/Time of Study	Observed Peak Hour
3843	Tue 8/3/10 16:00 - 17:30	16:30

Report Hour: 16:00
Total Entering Volume: 910

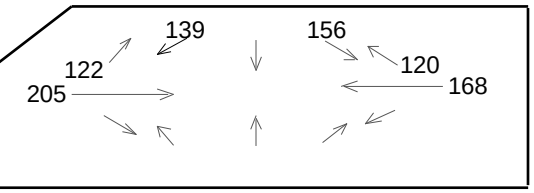

Cape Cod Commission Turning Movement Counts

↑ N

Provincetown Shank Painter Rd **N-S** @ Court St

Site Code	Date/Time of Study	Observed Peak Hour
3845	Tue 8/3/10 16:00 - 17:30	16:15

Report Hour: 16:00

Total Entering Volume: 767

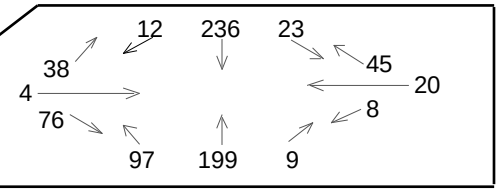

Provincetown Shank Painter Rd **N-S** @ Jerome Smith Rd

Site Code	Date/Time of Study	Observed Peak Hour
3844	Tue 8/3/10 16:00 - 17:30	16:15

Report Hour: 16:00

Total Entering Volume: 1,054

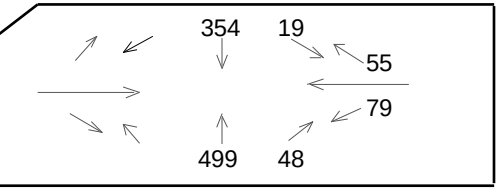

CAPE COD
COMMISSION

Appendix E:
Bicycle/Pedestrian Counts

Cape Cod Commission Traffic Counting Report 2014
Counts Conducted 2004-2014

CAPE COD
COMMISSION

CAPE COD COMMISSION

CAPE COD BICYCLE/PEDESTRIAN COUNTS

The Cape Cod Commission's Summer Traffic Counting Program performs bicycle and pedestrian counts at various multi-use path locations on Cape Cod as well as at numerous intersections during the course of recording turning movements. The data presented in this appendix include detailed data collected at Multi-Use Paths and simpler summary data collected at intersections. These data types are discussed below.

Multi-Use Path Data

Data collection techniques follow a uniform method used throughout the state, which includes distinguishing six specific categories of multi-use path users.

Each location is identified by a site code, listed on the data sheet as "BPSite#." All counts differentiate directional data using a two-letter abbreviation (EB = Eastbound, WB = Westbound, NB = Northbound, SB = Southbound). For user categories where helmets are applicable, calculations present the percent of users wearing a helmet. Boxes with blank values do not have applicable data.

The following descriptions explain the types of multi-use path users identified during the counts:

Bicyclists: These data include all users operating or contributing to the operation of a bicycle. A tandem bicycle operated by two people is counted as two bicyclists. A child being towed in a carrier is not considered a bicyclist. Some counts distinguish the number of helmeted bikers versus non-helmeted.

Skaters: Skaters are roller-skaters or in-line skaters. Some counts distinguish the number of helmeted bikers versus non-helmeted.

Walkers: This category includes all users walking on the multi-use path. This category may include people pushing a baby carriage or walking a pet (pets are not included in the count).

Joggers: This category includes all users jogging and running along the multi-use path.

CAPE COD COMMISSION

Child in Carrier: This category refers to many different users. A Child in Carrier could be a child being pushed in a baby carriage, a child towed behind a bicycle in a carrier, or a child in a seat mounted to another bicycle (not a trailer).

Data are sorted by facility name. Please refer to the following examples to better understand user classification.

Two Bikers

Two Bikers

One Biker, one Child in Carrier

One Walker, one Child in Carrier

One Skater

One Biker, two Child in Carrier

Other

Other

Other

CAPE COD COMMISSION

Intersection Data

Cape Cod Commission staff perform a varying number of manual turning movement counts each year at intersections throughout Barnstable County. Observations are recorded typically starting at 4 p.m. and last for one and a half hours to two hours.

The data summarized in the appendix includes the following information:

- Site Code: unique identifier number for each intersection
- Date/Time of Study: shows day of week, date, and range of times when the data were collected.
- Bicycles Observed during Study Period
- Pedestrians Observed during Study Period
- Estimated bikes/day: this is a calculated value obtained by multiplying the hourly average number of bicyclists by 10.
- Estimated pedestrians/day: this is a calculated value obtained by multiplying the hourly average number of pedestrians by 10.

The data are grouped by town beginning with Bourne on the Upper Cape extending to Provincetown in the Outer Cape. Within each town the data are sorted alphabetically by major road.

Multi-Use Path Bicycle & Pedestrian Counts

BPSite#	5213	Cape Cod Canal Path North	W of	Herring Pond Recreation
7/5/2011	7:00 AM to 7:00 PM			Bourne

				% Helmet		
EB	385	Bicyclists	570	39.1	Walkers	105
WB	386	Skaters	45	11.1	Joggers	24
All Total	771	Other	11		Child In Carrier	11
					Wheelchairs	5

"N" denotes not performed by CCC: [ ]

BPSite#	5011	Cape Cod Canal Path South	@	East End
7/18/2010	7:00 AM to 7:00 PM			Sandwich

				% Helmet		
EB	768	Bicyclists	815	71.5	Walkers	487
WB	772	Skaters	33	63.6	Joggers	50
All Total	1,540	Other	128		Child In Carrier	26
					Wheelchairs	1

"N" denotes not performed by CCC: [N]

BPSite#	5018	Shining Sea Path	S of	Locust St
7/3/2012	7:00 AM to 7:00 PM			Falmouth

				% Helmet		
NB	1,103	Bicyclists	1,999	65.2	Walkers	183
SB	1,225	Skaters	28	64.3	Joggers	95
All Total	2,328	Other	1		Child In Carrier	22
					Wheelchairs	0

"N" denotes not performed by CCC: [ ]

BPSite#	5018	Shining Sea Path	S of	Locust St
7/12/2011	7:00 AM to 7:00 PM			Falmouth

				% Helmet		
NB	652	Bicyclists	1,200	70.6	Walkers	191
SB	826	Skaters	22	77.3	Joggers	55
All Total	1,478	Other			Child In Carrier	7
					Wheelchairs	3

"N" denotes not performed by CCC: [N]

BPSite#	5018	Shining Sea Path	S of	Locust St
7/7/2011	7:00 AM to 7:00 PM			Falmouth

				% Helmet		
NB	1,242	Bicyclists	2,016	75.0	Walkers	177
SB	1,047	Skaters	19	73.7	Joggers	67
All Total	2,289	Other			Child In Carrier	8
					Wheelchairs	2

"N" denotes not performed by CCC: [N]

BPSite#	5018	Shining Sea Path	S of	Locust St
5/12/2009	7:00 AM to 7:00 PM			Falmouth

				% Helmet		
NB	239	Bicyclists	283	74.9	Walkers	139
SB	249	Skaters	43	46.5	Joggers	21
All Total	488	Other			Child In Carrier	
					Wheelchairs	2

"N" denotes not performed by CCC: [N]

Multi-Use Path Bicycle & Pedestrian Counts

BPSite#	5018	Shining Sea Path	S of	Locust St
5/9/2009	7:00 AM to 7:00 PM			Falmouth

				% Helmet		
NB	241	Bicyclists	264	70.8	Walkers	147
SB	238	Skaters	23	60.9	Joggers	41
All Total	479	Other			Child In Carrier	
					Wheelchairs	4

"N" denotes not performed by CCC: N

BPSite#	5018	Shining Sea Path	S of	Locust St
7/2/2008	7:00 AM to 7:00 PM			Falmouth

				% Helmet		
NB	605	Bicyclists	936	60.1	Walkers	126
SB	561	Skaters	43	20.9	Joggers	57
All Total	1,166	Other			Child In Carrier	
					Wheelchairs	4

"N" denotes not performed by CCC: ☐

BPSite#	5029	Shining Sea Path	@	South End
7/3/2012	7:00 AM to 7:00 PM			Falmouth

				% Helmet		
NB	1,411	Bicyclists	2,481	63.4	Walkers	391
SB	1,635	Skaters	35	48.6	Joggers	97
All Total	3,046	Other	2		Child In Carrier	38
					Wheelchairs	2

"N" denotes not performed by CCC: ☐

BPSite#	5029	Shining Sea Path	@	South End
7/2/2008	7:00 AM to 7:00 PM			Falmouth

				% Helmet		
SB	944	Bicyclists	1,401	61.5	Walkers	256
NB	821	Skaters	42	35.7	Joggers	66
All Total	1,765	Other			Child In Carrier	
					Wheelchairs	0

"N" denotes not performed by CCC: ☐

BPSite#	5212	Shining Sea Path	N of	Old Dock Rd
8/22/2009	7:00 AM to 7:00 PM			Falmouth

				% Helmet		
NB	859	Bicyclists	1,363	68.2	Walkers	276
SB	913	Skaters	42	50.0	Joggers	90
All Total	1,772	Other			Child In Carrier	
					Wheelchairs	1

"N" denotes not performed by CCC: N

BPSite#	5062	Old Townhouse Road Trail	W of	West Yarmouth Rd
7/1/2013	7:00 AM to 7:00 PM			Yarmouth

				% Helmet		
EB	72	Bicyclists	15	53.3	Walkers	99
WB	56	Skaters	4	0.0	Joggers	7
All Total	128	Other	0		Child In Carrier	3
					Wheelchairs	0

"N" denotes not performed by CCC: ☐

Multi-Use Path Bicycle & Pedestrian Counts

BPSite#	5093	Cape Cod Rail Trail	E of	Rt 134
8/23/2014	9:00 AM to 12:00			Dennis

				% Helmet		
EB	473	Bicyclists	671		Walkers	31
WB	263	Skaters	2		Joggers	32
All Total	736	Other			Child In Carrier	
					Wheelchairs	

"N" denotes not performed by CCC: N

BPSite#	5093	Cape Cod Rail Trail	E of	Rt 134
7/19/2014	9:00 AM to 12:00			Dennis

				% Helmet		
EB	394	Bicyclists	543		Walkers	29
WB	215	Skaters	5		Joggers	32
All Total	609	Other			Child In Carrier	
					Wheelchairs	

"N" denotes not performed by CCC: N

BPSite#	5093	Cape Cod Rail Trail	E of	Rt 134
7/1/2013	7:00 AM to 7:00 PM			Dennis

				% Helmet		
EB	316	Bicyclists	470	63.6	Walkers	96
WB	304	Skaters	12	100.0	Joggers	27
All Total	620	Other	1		Child In Carrier	14
					Wheelchairs	0

"N" denotes not performed by CCC:

BPSite#	5093	Cape Cod Rail Trail	E of	Rt 134
7/1/2008	7:00 AM to 7:00 PM			Dennis

				% Helmet		
EB	527	Bicyclists	955	61.0	Walkers	80
WB	545	Skaters	15	33.3	Joggers	21
All Total	1,072	Other			Child In Carrier	
					Wheelchairs	1

"N" denotes not performed by CCC:

BPSite#	5093	Cape Cod Rail Trail	E of	Rt 134
7/2/2007	7:00 AM to 7:00 PM			Dennis

				% Helmet		
EB	713	Bicyclists	1,177		Walkers	
WB	617	Skaters	32		Joggers	121
All Total	1,330	Other			Child In Carrier	
					Wheelchairs	

"N" denotes not performed by CCC:

BPSite#	5108	Cape Cod Rail Trail	W of	Bicycle Rotary
7/7/2009	11:15 to 1:15 PM			Harwich

				% Helmet		
EB	222	Bicyclists	426	67.6	Walkers	4
WB	216	Skaters	7	0.0	Joggers	1
All Total	438	Other			Child In Carrier	
					Wheelchairs	0

"N" denotes not performed by CCC:

Multi-Use Path Bicycle & Pedestrian Counts

BPSite#	5115	Cape Cod Rail Trail	N of	Rt 124 (N End)
7/6/2009	12:00 to 4:00 PM			Harwich

				% Helmet		
NB	358	Bicyclists	613		Walkers	30
SB	318	Skaters	20		Joggers	13
All Total	676	Other			Child In Carrier	
					Wheelchairs	0

"N" denotes not performed by CCC: ☐

BPSite#	5127	Cape Cod Rail Trail	W of	Entrance to Nickerson S.
8/23/2014	9:00 AM to 12:00			Brewster

				% Helmet		
EB	493	Bicyclists	843	77.9	Walkers	44
WB	475	Skaters	1	100.0	Joggers	41
All Total	968	Other	1		Child In Carrier	38
					Wheelchairs	

"N" denotes not performed by CCC: N

BPSite#	5127	Cape Cod Rail Trail	W of	Entrance to Nickerson S.
7/19/2014	10:00 to 12:00			Brewster

				% Helmet		
EB	356	Bicyclists	656		Walkers	14
WB	339	Skaters	2		Joggers	23
All Total	695	Other			Child In Carrier	
					Wheelchairs	

"N" denotes not performed by CCC: N

BPSite#	5127	Cape Cod Rail Trail	W of	Entrance to Nickerson S.
7/7/2009	1:45 PM to 3:45 PM			Brewster

				% Helmet		
EB	148	Bicyclists	302	66.2	Walkers	7
WB	172	Skaters	0	?	Joggers	9
All Total	320	Other			Child In Carrier	
					Wheelchairs	2

"N" denotes not performed by CCC: ☐

BPSite#	5134	Cape Cod Rail Trail	W of	Main St
5/4/2010	7:30 AM to 9:30 AM			Orleans

				% Helmet		
EB	29	Bicyclists	20	85.0	Walkers	32
WB	26	Skaters	0	?	Joggers	3
All Total	55	Other	0		Child In Carrier	0
					Wheelchairs	0

"N" denotes not performed by CCC: N

BPSite#	5134	Cape Cod Rail Trail	W of	Main St
5/4/2010	3:45 PM to 5:15 PM			Orleans

				% Helmet		
EB	19	Bicyclists	26	53.8	Walkers	8
WB	17	Skaters	0	?	Joggers	0
All Total	36	Other	1		Child In Carrier	1
					Wheelchairs	0

"N" denotes not performed by CCC: N

Multi-Use Path Bicycle & Pedestrian Counts

BPSite#	5134	Cape Cod Rail Trail	W of	Main St
5/1/2010	7:00 AM to 6:30 PM			Orleans

				% Helmet		
EB	661	Bicyclists	1,089	75.9	Walkers	177
WB	656	Skaters	3	100.0	Joggers	12
All Total	1,317	Other	9		Child In Carrier	21
					Wheelchairs	6

"N" denotes not performed by CCC: N

BPSite#	5134	Cape Cod Rail Trail	W of	Main St
9/13/2009	7:00 AM to 7:00 PM			Orleans

				% Helmet		
EB	530	Bicyclists	856	76.9	Walkers	139
WB	526	Skaters	17	100.0	Joggers	27
All Total	1,056	Other	8		Child In Carrier	7
					Wheelchairs	2

"N" denotes not performed by CCC: N

BPSite#	5134	Cape Cod Rail Trail	W of	Main St
7/5/2007	7:00 AM to 7:00 PM			Orleans

				% Helmet		
EB	372	Bicyclists	509		Walkers	
WB	385	Skaters	20		Joggers	228
All Total	757	Other			Child In Carrier	
					Wheelchairs	

"N" denotes not performed by CCC:

BPSite#	5217	Nauset Trail	W of	Bridge
8/13/2012	7:30 AM to 3:30 PM			Eastham

				% Helmet		
EB	442	Bicyclists	792	63.3	Walkers	294
WB	703	Skaters	0	?	Joggers	36
All Total	1,145	Other	1		Child In Carrier	20
					Wheelchairs	2

"N" denotes not performed by CCC:

BPSite#	5158	Cape Cod Rail Trail	N of	Marconi Station Rd
7/2/2012	7:00 AM to 7:00 PM			Wellfleet

				% Helmet		
SB	676	Bicyclists	1,271	75.9	Walkers	32
NB	704	Skaters	6	33.3	Joggers	44
All Total	1,380	Other	0		Child In Carrier	26
					Wheelchairs	1

"N" denotes not performed by CCC:

BPSite#	5159	Cape Cod Rail Trail	S of	LeCount Hollow Rd
7/2/2013	7:00 AM to 7:00 PM			Wellfleet

				% Helmet		
NB	624	Bicyclists	1,013	77.6	Walkers	83
SB	550	Skaters	9	100.0	Joggers	48
All Total	1,174	Other	4		Child In Carrier	17
					Wheelchairs	0

"N" denotes not performed by CCC:

Multi-Use Path Bicycle & Pedestrian Counts

BPSite#	5220	Cape Cod Rail Trail	Btw	Lecount Hollow Rd &
7/2/2013	8:00 AM to 6:00 PM			Wellfleet

				% Helmet		
NB	201	Bicyclists	336	69.9	Walkers	36
SB	183	Skaters	2	100.0	Joggers	6
All Total	384	Other	1		Child In Carrier	3
					Wheelchairs	0

"N" denotes not performed by CCC

BPSite#	5199	Head of the Meadow Trail	E of	High Head Rd
6/30/2014	7:00 AM to 7:00 PM			Truro

				% Helmet		
EB	54	Bicyclists	87		Walkers	13
WB	63	Skaters	3		Joggers	10
All Total	117	Other	0		Child In Carrier	3
					Wheelchairs	1

"N" denotes not performed by CCC

BPSite#	5221	Rt 6A Shore Rd	W of	Stotts Crossing
6/30/2014	9:00 AM to 7:00 PM			Truro

				% Helmet		
EB	157	Bicyclists	226		Walkers	86
WB	183	Skaters	0		Joggers	25
All Total	340	Other	1		Child In Carrier	2
					Wheelchairs	0

"N" denotes not performed by CCC

BPSite#	5224	Cemetery Rd	W of	Conwell St
7/2/2014	7:00 AM to 9:00 AM			Provinceto

				% Helmet		
EB	19	Bicyclists	6		Walkers	12
WB		Skaters	0		Joggers	1
All Total	19	Other	0		Child In Carrier	0
					Wheelchairs	0

"N" denotes not performed by CCC

BPSite#	5224	Cemetery Rd	W of	Conwell St
7/2/2014	9:00 AM to 11:00			Provinceto

				% Helmet		
EB	15	Bicyclists	13		Walkers	10
WB	9	Skaters	0		Joggers	1
All Total	24	Other	0		Child In Carrier	0
					Wheelchairs	0

"N" denotes not performed by CCC

BPSite#	5224	Cemetery Rd	W of	Conwell St
7/2/2014	11:00 to 11:45			Provinceto

				% Helmet		
EB	8	Bicyclists	5		Walkers	2
WB		Skaters	1		Joggers	0
All Total	8	Other	0		Child In Carrier	0
					Wheelchairs	0

"N" denotes not performed by CCC

Multi-Use Path Bicycle & Pedestrian Counts

BPSite#	5224	Cemetery Rd	W of	Conwell St
7/2/2014	11:45 to 7:00 PM			Provinceto

				% Helmet		
EB	67	Bicyclists	90		Walkers	52
WB	77	Skaters	1		Joggers	0
All Total	144	Other	0		Child In Carrier	0
					Wheelchairs	1

"N" denotes not performed by CCC

BPSite#	5222	Conwell St	N of	Cemetary Rd
7/2/2014	9:00 AM to 11:00			Provinceto

				% Helmet		
NB	64	Bicyclists	92		Walkers	38
SB	77	Skaters	1		Joggers	9
All Total	141	Other	0		Child In Carrier	1
					Wheelchairs	0

"N" denotes not performed by CCC

BPSite#	5222	Conwell St	N of	Cemetary Rd
7/2/2014	11:00 to 11:45			Provinceto

				% Helmet		
NB	0	Bicyclists	20		Walkers	5
SB	26	Skaters	0		Joggers	0
All Total	26	Other	0		Child In Carrier	1
					Wheelchairs	0

"N" denotes not performed by CCC

BPSite#	5222	Conwell St	N of	Cemetary Rd
7/2/2014	11:45 to 7:00 PM			Provinceto

				% Helmet		
NB	167	Bicyclists	295		Walkers	131
SB	268	Skaters	0		Joggers	5
All Total	435	Other	1		Child In Carrier	3
					Wheelchairs	0

"N" denotes not performed by CCC

BPSite#	5216	Moor's Rd	E of	Herring Cove Beach
7/2/2012	7:00 AM to 7:00 PM			Provinceto

				% Helmet		
NB		Bicyclists			Walkers	
SB		Skaters			Joggers	
All Total		Other			Child In Carrier	
					Wheelchairs	

"N" denotes not performed by CCC

BPSite#	5223	Province Lands Rd (Moor's	S of	Herring Cove Beach
7/2/2014	7:00 AM to 7:00 PM			Provinceto

				% Helmet		
NB	816	Bicyclists	978		Walkers	212
SB	543	Skaters	0		Joggers	152
All Total	1,359	Other	2		Child In Carrier	14
					Wheelchairs	1

"N" denotes not performed by CCC

Multi-Use Path Bicycle & Pedestrian Counts

BPSite#	5215	Province Lands Trail	W of	Race Point Rd (S End)
7/2/2012	7:00 AM	to 7:00 PM		Provinceto

				% Helmet		
NB	184	Bicyclists	368	51.6	Walkers	12
SB	233	Skaters	2	100.0	Joggers	24
		Other	1		Child In Carrier	6
All Total	417				Wheelchairs	4

"N" denotes not performed by CCC

CAPE COD COMMISSION

3225 MAIN STREET • P.O. BOX 226 • BARNSTABLE, MASSACHUSETTS 02630
(508) 362-3828 • Fax (508) 362-3136 • www.capecodcommission.org

CAPE COD
COMMISSION

Appendix F:
Park and Ride Lot Counts

Cape Cod Commission Traffic Counting Report 2014
Counts Conducted 2004-2014

CAPE COD COMMISSION

PARK AND RIDE LOT COUNTS

Cape Cod Commission technicians perform capacity counts at three Cape Cod Park and Ride locations (Barnstable, Sagamore and Harwich). The map on the following page shows the approximate locations of the three Park and Ride lots.

The number of parked cars is counted, and the number of illegally parked cars is also noted. In the Park and Ride reports on the following pages, the number of cars is compared to the lot's capacity and a percentage of used capacity is calculated. The records in the database are grouped by lot then arranged from most recent to oldest.

Cape Cod Park and Ride Lot Reference Map

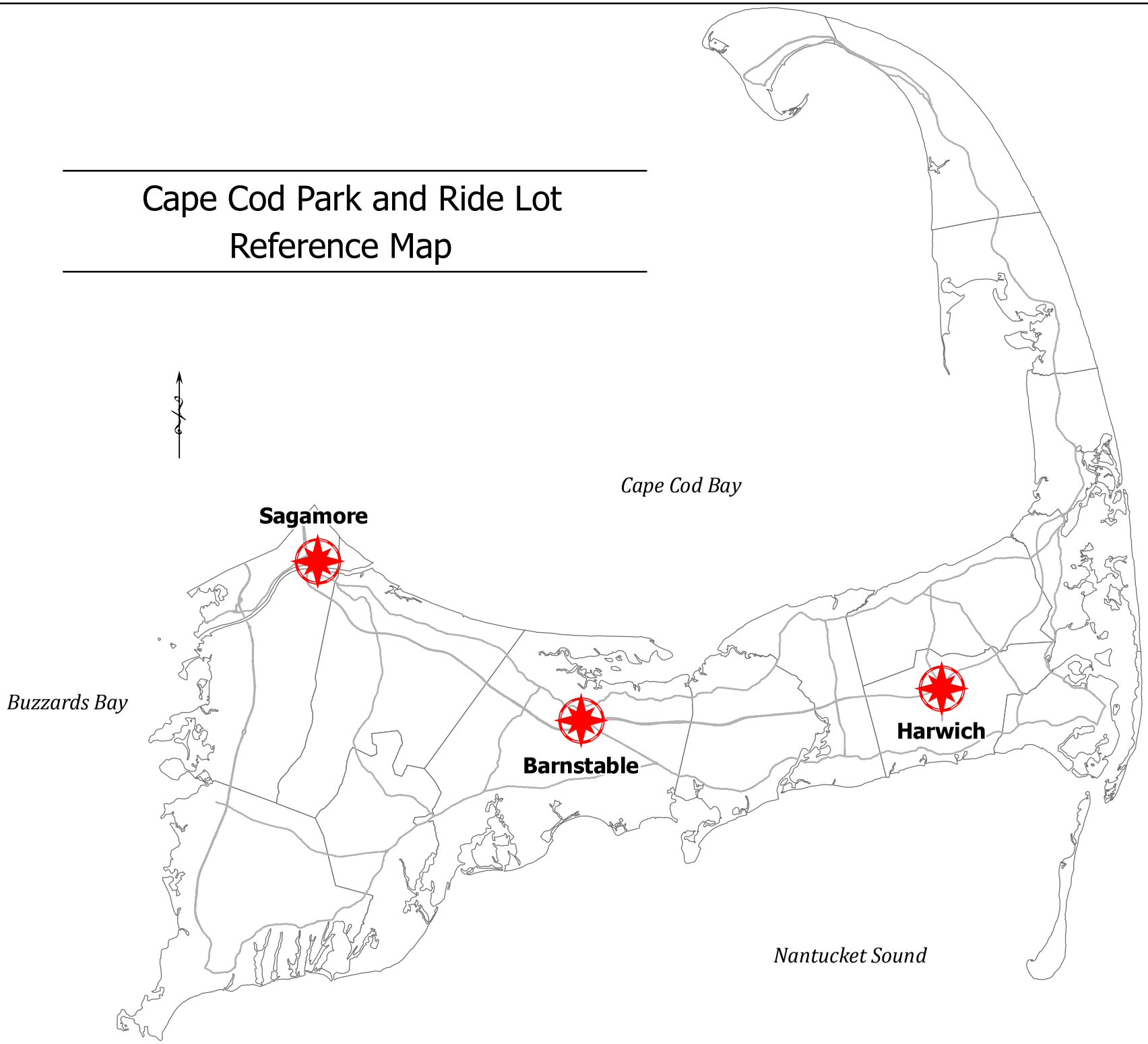

Cape Cod Congestion Management System: Park and Ride Lots

www.capecodcommission.org

Barnstable

Max %Full 102% Avg % Full 89%

Date	Time of Day	Vehicles		Spaces		% Full
7/10/14-Thu	9:20	336	/	365	=	92.1%
5/23/14-Fri	9:30	305	/	365	=	83.6%
8/2/13-Fri	10:28	289	/	365	=	79.2%
6/25/13-Tue	14:46	340	/	365	=	93.2%
6/7/13-Fri	14:00	336	/	365	=	92.1%
3/11/13-Mon	9:20	368	/	365	=	100.8%
8/15/12-Wed	13:00	343	/	365	=	94.0%
7/19/12-Thu	12:06	345	/	365	=	94.5%
5/22/12-Tue	9:00	344	/	365	=	94.2%
4/30/12-Mon	8:30	353	/	365	=	96.7%
4/23/12-Mon	8:40	332	/	365	=	91.0%
4/9/12-Mon	8:35	364	/	365	=	99.7%
3/28/12-Wed	8:35	352	/	365	=	96.4%
3/22/12-Thu	7:30	340	/	365	=	93.2%
8/16/11-Tue	14:03	374	/	365	=	102.5%
7/12/11-Tue	14:21	340	/	365	=	93.2%
6/10/11-Fri	9:37	304	/	365	=	83.3%
5/20/11-Fri	14:30	361	/	365	=	98.9%
8/10/10-Tue	9:20	298	/	365	=	81.6%
7/2/10-Fri	11:33	241	/	365	=	66.0%
5/28/10-Fri	9:20	253	/	365	=	69.3%
8/7/09-Fri	10:50	276	/	365	=	75.6%
7/27/09-Mon	9:30	300	/	365	=	82.2%
7/7/09-Tue	9:13	295	/	365	=	80.8%
6/30/09-Tue	9:15	317	/	365	=	86.8%
6/16/09-Tue	9:30	322	/	365	=	88.2%
6/9/09-Tue	15:45	311	/	365	=	85.2%
6/3/09-Wed	14:40	337	/	365	=	92.3%
7/31/08-Thu	11:15	332	/	365	=	91.0%

Date	Time of Day	Vehicles		Spaces		% Full
5/28/14-Wed	1030:00	358	/	365	=	98.1%
8/14/13-Wed	10:43	342	/	365	=	93.7%
7/26/13-Fri	9:00	276	/	365	=	75.6%
6/18/13-Tue	9:25	349	/	365	=	95.6%
6/3/13-Mon	10:45	366	/	365	=	100.3%
8/23/12-Thu	12:23	340	/	365	=	93.2%
7/25/12-Wed	14:30	332	/	365	=	91.0%
7/11/12-Wed	12:03	343	/	365	=	94.0%
5/6/12-Sun	8:30	335	/	365	=	91.8%
4/26/12-Thu	8:35	337	/	365	=	92.3%
4/19/12-Thu	8:30	348	/	365	=	95.3%
4/2/12-Mon	8:50	364	/	365	=	99.7%
3/23/12-Fri	8:50	339	/	365	=	92.9%
3/21/12-Wed	8:35	362	/	365	=	99.2%
7/29/11-Fri	9:20	292	/	365	=	80.0%
6/24/11-Fri	10:23	311	/	365	=	85.2%
6/2/11-Thu	9:52	314	/	365	=	86.0%
8/17/10-Tue	15:15	312	/	365	=	85.5%
7/9/10-Fri	10:00	266	/	365	=	72.9%
6/18/10-Fri	9:00	265	/	365	=	72.6%
8/13/09-Thu	10:40	303	/	365	=	83.0%
8/5/09-Wed	9:30	304	/	365	=	83.3%
7/16/09-Thu	13:00	321	/	365	=	87.9%
7/2/09-Thu	10:15	278	/	365	=	76.2%
6/18/09-Thu	9:35	340	/	365	=	93.2%
6/11/09-Thu	9:30	323	/	365	=	88.5%
6/8/09-Mon	14:35	325	/	365	=	89.0%
8/15/08-Fri	11:13	303	/	365	=	83.0%
7/21/08-Mon	9:20	301	/	365	=	82.5%

Cape Cod Congestion Management System: Park and Ride Lots

www.capecodcommission.org

Date	Time of Day	Vehicles		Spaces		% Full
6/16/08-Mon	14:45	331	/	365	=	90.7%
6/11/08-Wed	8:30	332	/	365	=	91.0%
6/4/08-Wed	10:35	343	/	365	=	94.0%
6/2/08-Mon	13:55	341	/	365	=	93.4%
5/30/08-Fri	9:59	318	/	365	=	87.1%
6/6/07-Wed	15:30	339	/	365	=	92.9%
8/30/05-Tue	11:25	322	/	365	=	88.2%
8/3/05-Wed	15:30	363	/	365	=	99.5%
6/8/05-Wed	10:00	356	/	365	=	97.5%
8/9/04-Mon	14:00	328	/	365	=	89.9%
7/19/04-Mon	13:39	315	/	365	=	86.3%
7/12/04-Mon	14:50	281	/	365	=	77.0%
7/7/04-Wed	14:05	313	/	365	=	85.8%
6/21/04-Mon	15:02	333	/	365	=	91.2%
6/16/04-Wed	14:25	333	/	365	=	91.2%
6/10/04-Thu	14:38	347	/	365	=	95.1%

Date	Time of Day	Vehicles		Spaces		% Full
6/12/08-Thu	11:10	346	/	365	=	94.8%
6/5/08-Thu	10:50	320	/	365	=	87.7%
6/2/08-Mon	10:45	343	/	365	=	94.0%
5/30/08-Fri	12:10	323	/	365	=	88.5%
7/18/07-Wed	15:39	338	/	365	=	92.6%
6/22/06-Thu	12:57	331	/	365	=	90.7%
8/10/05-Wed	15:20	358	/	365	=	98.1%
6/20/05-Mon	11:55	352	/	365	=	96.4%
8/16/04-Mon	14:32	323	/	365	=	88.5%
8/5/04-Thu	14:20	348	/	365	=	95.3%
7/16/04-Fri	14:11	276	/	365	=	75.6%
7/11/04-Sun	15:24	357	/	365	=	97.8%
7/6/04-Tue	13:01	326	/	365	=	89.3%
6/17/04-Thu	14:56	313	/	365	=	85.8%
6/14/04-Mon	15:25	304	/	365	=	83.3%

Cape Cod Congestion Management System: Park and Ride Lots

www.capecodcommission.org

Harwich

Max %Full 89% Avg % Full 21%

Date	Time of Day	Vehicles		Spaces		% Full
8/14/14-Thu	0:00	10	/	75	=	13.3%
7/14/14-Mon	10:25	18	/	75	=	24.0%
8/2/13-Fri	11:31	21	/	75	=	28.0%
6/14/13-Fri	13:02	8	/	75	=	10.7%
6/10/13-Mon	12:55	7	/	75	=	9.3%
8/23/12-Thu	14:30	15	/	75	=	20.0%
8/3/12-Fri	12:47	21	/	75	=	28.0%
3/16/12-Fri	12:20	30	/	75	=	40.0%
8/3/11-Wed	9:17	9	/	75	=	12.0%
7/26/11-Tue	14:30	13	/	75	=	17.3%
7/19/11-Tue	14:05	11	/	75	=	14.7%
6/20/11-Mon	9:45	18	/	75	=	24.0%
5/24/11-Tue	9:45	17	/	75	=	22.7%
8/3/10-Tue	9:45	8	/	75	=	10.7%
6/22/10-Tue	10:00	16	/	75	=	21.3%
6/15/10-Tue	14:20	23	/	75	=	30.7%
7/23/09-Thu	13:25	36	/	75	=	48.0%
7/21/09-Tue	8:25	13	/	75	=	17.3%
7/7/09-Tue	13:27	13	/	75	=	17.3%
6/12/09-Fri	11:15	9	/	75	=	12.0%
8/8/08-Fri	9:02	67	/	75	=	89.3%
6/4/08-Wed	7:35	22	/	75	=	29.3%
8/24/04-Tue	7:53	6	/	75	=	8.0%
8/19/04-Thu	8:50	11	/	75	=	14.7%
8/16/04-Mon	8:07	10	/	75	=	13.3%
8/9/04-Mon	13:40	19	/	75	=	25.3%
8/4/04-Wed	17:48	9	/	75	=	12.0%
7/26/04-Mon	18:08	6	/	75	=	8.0%
6/17/04-Thu	8:52	14	/	75	=	18.7%

Date	Time of Day	Vehicles		Spaces		% Full
8/14/14-Thu	10:45	10	/	75	=	13.3%
5/29/14-Thu	1130:00	39	/	75	=	52.0%
7/26/13-Fri	10:30	11	/	75	=	14.7%
6/12/13-Wed	13:49	14	/	75	=	18.7%
6/3/13-Mon	12:13	21	/	75	=	28.0%
8/8/12-Wed	16:01	13	/	75	=	17.3%
4/27/12-Fri	8:30	40	/	75	=	53.3%
8/8/11-Mon	14:10	16	/	75	=	21.3%
8/3/11-Wed	2:35	9	/	75	=	12.0%
7/26/11-Tue	9:20	9	/	75	=	12.0%
6/22/11-Wed	14:05	25	/	75	=	33.3%
6/7/11-Tue	9:46	8	/	75	=	10.7%
8/17/10-Tue	10:40	15	/	75	=	20.0%
7/9/10-Fri	10:20	18	/	75	=	24.0%
6/15/10-Tue	9:21	13	/	75	=	17.3%
6/10/10-Thu	9:27	10	/	75	=	13.3%
7/21/09-Tue	13:15	14	/	75	=	18.7%
7/14/09-Tue	8:18	10	/	75	=	13.3%
7/6/09-Mon	16:04	14	/	75	=	18.7%
6/11/09-Thu	8:30	5	/	75	=	6.7%
6/26/08-Thu	14:40	26	/	75	=	34.7%
6/7/07-Thu	12:02	33	/	75	=	44.0%
8/23/04-Mon	7:48	10	/	75	=	13.3%
8/18/04-Wed	7:40	17	/	75	=	22.7%
8/12/04-Thu	8:13	7	/	75	=	9.3%
8/5/04-Thu	13:50	17	/	75	=	22.7%
7/28/04-Wed	8:04	5	/	75	=	6.7%
6/21/04-Mon	8:03	9	/	75	=	12.0%

Cape Cod Congestion Management System: Park and Ride Lots

www.capecodcommission.org

Sagamore

Max %Full 98% Avg % Full 72%

Date	Time of Day	Vehicles		Spaces		% Full
8/28/14-Thu	13:00	274	/	396	=	69.2%
7/26/13-Fri	9:30	219	/	396	=	55.3%
6/3/13-Mon	11:00	323	/	396	=	81.6%
7/17/12-Tue	10:49	296	/	396	=	74.7%
8/18/11-Thu	10:00	274	/	396	=	69.2%
7/12/11-Tue	13:57	296	/	396	=	74.7%
6/14/11-Tue	13:50	298	/	396	=	75.3%
8/17/10-Tue	14:45	292	/	396	=	73.7%
8/11/10-Wed	12:15	276	/	396	=	69.7%
8/10/10-Tue	15:10	294	/	396	=	74.2%
7/2/10-Fri	13:42	171	/	396	=	43.2%
8/20/09-Thu		265	/	396	=	66.9%
8/3/09-Mon	9:50	248	/	396	=	62.6%
6/18/09-Thu	11:00	253	/	396	=	63.9%
8/6/08-Wed	9:55	310	/	348	=	89.1%
6/11/08-Wed	9:30	327	/	361	=	90.6%
7/18/07-Wed	14:55	300	/	361	=	83.1%
8/10/05-Wed	15:00	257	/	361	=	71.2%
6/23/05-Thu	9:30	297	/	361	=	82.3%
7/16/04-Fri	12:25	231	/	377	=	61.3%

Date	Time of Day	Vehicles		Spaces		% Full
8/15/13-Thu	12:05	346	/	396	=	87.4%
6/7/13-Fri	13:41	263	/	396	=	66.4%
8/22/12-Wed	8:32	300	/	396	=	75.8%
5/17/12-Thu	8:30	318	/	396	=	80.3%
7/29/11-Fri	9:40	233	/	396	=	58.8%
7/8/11-Fri	13:33	228	/	396	=	57.6%
6/1/11-Wed	15:00	310	/	396	=	78.3%
8/11/10-Wed	12:15	276	/	396	=	69.7%
8/10/10-Tue	9:50	290	/	396	=	73.2%
7/26/10-Mon	10:04	287	/	396	=	72.5%
5/28/10-Fri	9:45	186	/	396	=	47.0%
8/18/09-Tue	10:20	285	/	396	=	72.0%
6/30/09-Tue	9:30	299	/	396	=	75.5%
6/11/09-Thu	13:15	260	/	396	=	65.7%
7/28/08-Mon	8:55	294	/	348	=	84.5%
6/4/08-Wed	11:50	352	/	361	=	97.5%
8/30/05-Tue	11:05	266	/	361	=	73.7%
6/30/05-Thu	10:00	276	/	361	=	76.5%
7/21/04-Wed	9:38	270	/	377	=	71.6%

CAPE COD COMMISSION

3225 MAIN STREET • P.O. BOX 226 • BARNSTABLE, MASSACHUSETTS 02630
(508) 362-3828 • Fax (508) 362-3136 • www.capecodcommission.org

CAPE COD
COMMISSION

Appendix G:
Travel Time Records

Cape Cod Commission Traffic Counting Report 2013
Data Collected 2003-2013

CAPE COD COMMISSION

CONGESTION MANAGEMENT: TRAVEL TIME RECORDS

One data collection activity conducted by the Cape Cod Commission to measure congestion is the recording of vehicle travel times. During this activity, technicians will travel a pre-determined road corridor and note the length of time between specific checkpoints. The corridor inventory currently includes fifty-six corridors throughout the county. Some of the newly identified corridors may still lack data, and therefore do not have mention in the appendix beyond the reference map (shown on the following page).

Of the corridors that do contain data, there is a data sheet with historical numbers to correspond with each of these corridors for the years 2003-2013.

At the top of each data sheet, the town, route, corridor number and direction are identified. The average speed for each corridor are shown in yellow for each record completed (starting with most recent in the top left, then moving left to right and down).

Data sheets are ordered by corridor number.

Cape Cod Travel Time Corridors Reference Map

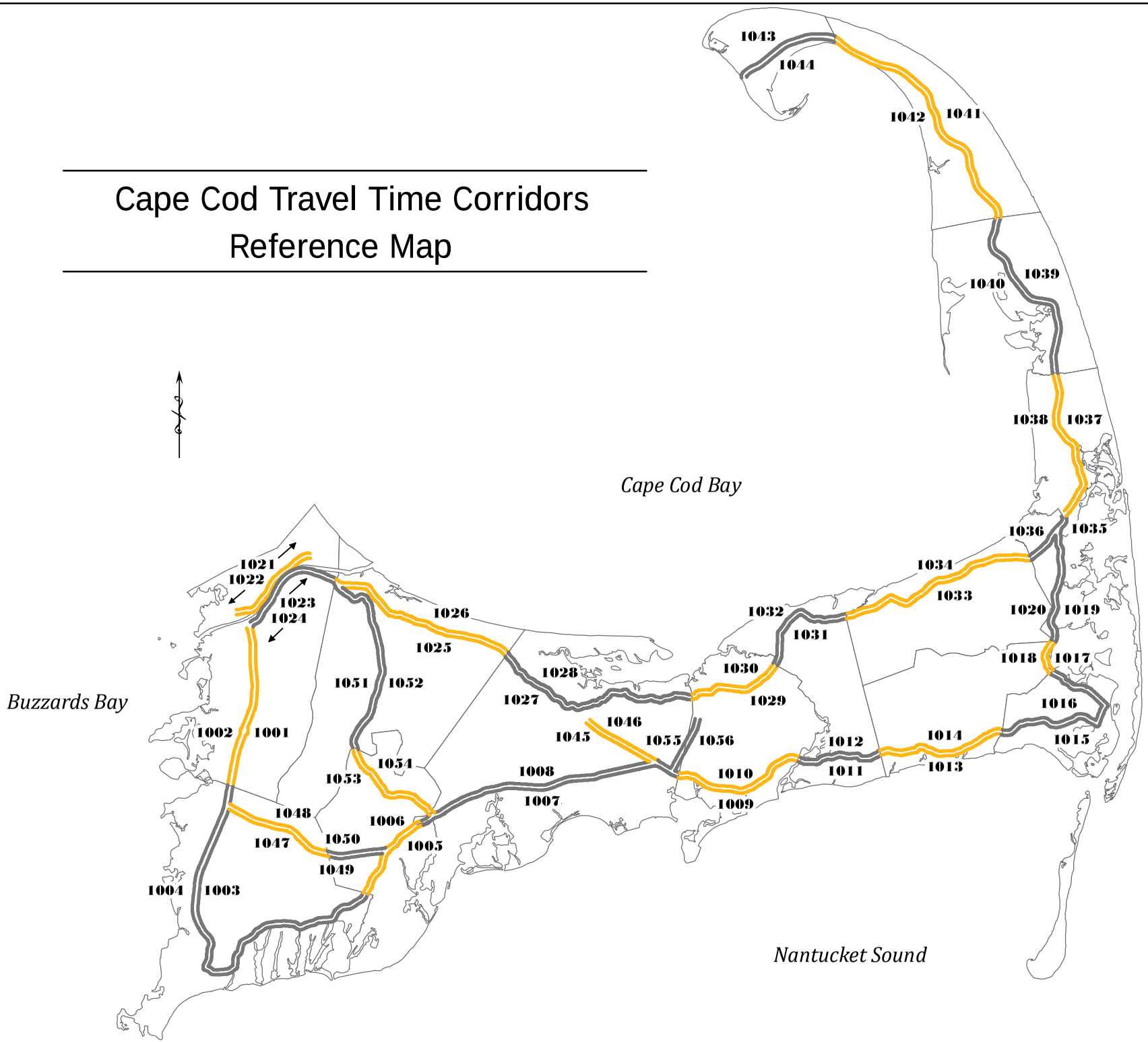

2003-2013

CAPE COD COMMISSION CONGESTION MANAGEMENT SYSTEM - WWW.CAPECODCOMMISSION.ORG

*Travel time information incomplete

Town	Corridor Name	Corridor Number	Direction
Sandwich/Bourne	**Route 6A**	**30**	**WB**

date of study	time of study	speed	date of study	time of study	speed	date of study	time of study	speed
6/4/2012	2:03 PM	36.3						

Sub Segment	Average Travel Time / Speed		Sub Segment	Average Travel Time / Speed
Main St - Jarves Rd	00:24	58.5		
Jarves Rd - Tupper Rd (E)	00:45	35.2		
Tupper Rd (E) - Bourne TL	02:31	31.7		
Bourne TL - Sandwich Rd	00:30	43.2		

Tot Dist **2.52**

2003-2013

Cape Cod Commission Congestion Management System - www.capecodcommission.org

*Travel time information incomplete

Town	Corridor Name	Corridor Number	Direction
Bourne	**Route 28**	**1001**	**NB**

date of study	time of study	speed	date of study	time of study	speed	date of study	time of study	speed
6/5/2013	2:40 AM	50.2	8/21/2012	10:07 AM	55.3	8/17/2012	12:02 PM	52.9
8/18/2011	9:37 AM	51.1	8/16/2010	2:52 PM	46.6	8/19/2009	11:27 AM	53.6
7/17/2003	12:16 PM	53.5						

Sub Segment	Average Travel Time / Speed		Sub Segment	Average Travel Time / Speed
Bour/Falm TL - Otis Rotary	02:10	56.8		
Otis Rotary - Bourne Rotary	04:49	50.1		

Tot Dist **6.02**

2003-2013

Cape Cod Commission Congestion Management System - www.capecodcommission.org

*Travel time information incomplete

Town	Corridor Name	Corridor Number	Direction
Bourne	**Route 28**	**1002**	**SB**

date of study	time of study	speed	date of study	time of study	speed	date of study	time of study	speed
8/9/2013	11:44 AM	54.9	8/7/2013	9:54 AM	57.3	6/5/2013	2:47 AM	53.8
8/21/2012	10:29 AM	49.0	6/4/2012	2:46 PM	49.5	7/29/2011	9:49 AM	48.2
6/30/2009	9:37 AM	53.6	6/18/2009	12:43 PM	48.1	8/6/2008	10:48 AM	54.2
6/4/2008	1:00 PM	50.2	7/16/2003	9:18 AM	50.8			

Sub Segment	Average Travel Time	Average Speed	Sub Segment	Average Travel Time	Average Speed
Bourne Rotary - Clay Pond	02:10	49.8			
Clay Pond - Barlows Landing	01:40	55.5			
Barlows Landing - Otis Rotary	00:56	42.5			
Otis Rotary - Bour/Falm TL	02:14	55.2			

Tot Dist **6.02**

2003-2013

Cape Cod Commission Congestion Management System - www.capecodcommission.org

*Travel time information incomplete

Town	Corridor Name	Corridor Number	Direction
Falmouth	**Route 28**	**1003**	**WB/NB**

date of study	time of study	speed	date of study	time of study	speed	date of study	time of study	speed
8/12/2013	10:25 AM	21.8	6/5/2013	2:09 AM	29.6	8/17/2012	11:25 AM	24.4
8/16/2011	2:33 AM	27.0	8/16/2010	2:14 PM	24.0	8/19/2009	10:54 AM	27.2
7/3/2007	12:40 PM	22.8	8/24/2005	10:04 AM	29.9	7/2/2003	11:18 AM	25.3

Sub Segment	Average Travel Time	Average Speed
Mashpee TL - Metoxit	01:33	34.8
Metoxit - Fresh Pond	02:26	34.7
Fresh Pond - Central	01:06	29.7
Central - Davisville	01:55	22.9
Davisville - Brick Kiln (E)/Ox Bow (W)	02:14	26.0
Brick Kiln (E)/Ox Bow (W) - Trotting Park	04:23	18.0
Trotting Park - Jones (E)	03:26	12.5
Jones (E) - Falmouth Heights	01:07	24.1
Falmouth Heights - Shore	02:60	15.5
Shore - Town Hall	01:42	10.3

Tot Dist **15.01**

Sub Segment	Average Travel Time	Average Speed
Town Hall - Palmer	01:17	10.6
Palmer - Jones (W)	03:59	11.6
Jones (W) - Brick Kiln (W)	03:03	45.7
Brick Kiln (W) - Thomas Landers	01:29	65.7
Thomas Landers - Route 151	01:56	64.6
Route 151 - Bourne TL	00:41	67.2

*Travel time information incomplete

Town	Corridor Name	Corridor Number	Direction
Falmouth	Route 28	1004	EB/SB

date of study	time of study	speed		date of study	time of study	speed		date of study	time of study	speed	
8/12/2013	3:01 AM	27.8		6/5/2013	3:22 PM	27.9		8/21/2012	10:36 AM	31.6	
6/4/2012	2:53 PM	28.3		7/29/2011	9:57 AM		*	7/29/2011	10:10 AM		*
8/20/2009	1:37 PM	31.7		8/6/2008	10:54 AM	24.6		6/4/2008	1:40 PM	33.1	
8/30/2005	10:06 AM	34.0		7/16/2003	9:25 AM	31.9					

Sub Segment	Average Travel Time / Speed		Sub Segment	Average Travel Time / Speed	
Bourne TL - Route 151	00:48	57.0	Trotting Park - Brick Kiln (E)/Ox Bow (W)	02:40	29.2
Route 151 - Thomas Landers	01:55	65.3	Brick Kiln (E)/Ox Bow (W) - Davisville	03:15	19.8
Thomas Landers - Brick Kiln (W)	01:43	57.9	Davisville - Central	01:18	31.2
Brick Kiln (W) - Jones (W)	03:19	43.7	Central - Fresh Pond	00:57	34.2
Jones (W) - Palmer	01:26	24.1	Fresh Pond - Metoxit	02:14	35.9
Palmer - Town Hall (TURN LEFT ON PALMER)	01:37	7.5	Metoxit - Mashpee TL	01:22	38.5
Town Hall - Shore	01:18	12.7			
Shore - Falmouth Heights	02:50	16.9			
Falmouth Heights - Jones (E)	01:51	17.0			
Jones (E) - Trotting Park	01:49	23.7			

Tot Dist **15.01**

2003-2013

CAPE COD COMMISSION CONGESTION MANAGEMENT SYSTEM - WWW.CAPECODCOMMISSION.ORG

*Travel time information incomplete

Town	Corridor Name	Corridor Number	Direction
Mashpee	**Route 28**	**1005**	**EB**

date of study	time of study	speed	date of study	time of study	speed	date of study	time of study	speed
8/12/2013	3:33 AM	27.3	8/5/2013	10:20 AM	23.7	6/4/2012	5:43 PM	33.6
7/29/2011	10:29 AM	27.3	8/5/2009	3:55 PM	34.1	8/6/2008	2:00 PM	23.8
6/4/2008	2:07 PM	25.7	6/23/2006	2:35 PM	26.9	6/28/2005	10:17 AM	28.7
7/16/2003	9:54 AM	34.1						

Sub Segment	Average Travel Time	Average Speed	Sub Segment	Average Travel Time	Average Speed
Falmouth TL - Mashpee Rotary	04:12	27.3			
Mashpee Rotary - Quinaquisset	00:47	33.4			
Quinaquisset - Barnstable TL	02:43	29.8			

Tot Dist **3.59**

2003-2013

Cape Cod Commission Congestion Management System - www.capecodcommission.org

*Travel time information incomplete

Town	Corridor Name	Corridor Number	Direction
Mashpee	**Route 28**	**1006**	**WB**

date of study	time of study	speed		date of study	time of study	speed		date of study	time of study	speed	
8/12/2013	10:17 AM	28.9		8/5/2013	10:10 AM	24.8		6/5/2013	2:03 AM	31.1	
8/17/2012	11:16 AM	23.0		8/16/2011	2:23 AM	22.5		8/17/2010	1:26 PM		*
8/16/2010	2:06 PM	27.2		8/19/2009	10:48 AM	33.7		7/2/2009	10:34 AM	28.4	
6/20/2008	1:03 PM	31.2		7/3/2007	12:30 PM	30.6		6/23/2006	2:26 PM	30.2	
6/28/2005	10:00 AM	36.3		7/16/2003	10:02 AM	33.9		7/2/2003	11:08 AM	23.9	

Sub Segment	Average Travel Time / Speed		Sub Segment	Average Travel Time / Speed
Barnstable TL - Quinaquisset	02:26	33.2		
Quinaquisset - Mashpee Rotary	01:24	21.0		
Mashpee Rotary - Falmouth TL	03:42	31.4		

Tot Dist **3.59**

*Travel time information incomplete

Town	Corridor Name	Corridor Number	Direction
Barnstable	**Route 28**	**1007**	**EB**

date of study	time of study	speed	date of study	time of study	speed	date of study	time of study	speed
5/30/2013	10:38 AM	29.3	8/21/2012	12:09 PM	22.7	8/8/2012	12:09 PM	25.5
7/15/2011	10:21 AM	26.2	8/5/2009	4:02 PM	24.5	7/27/2009	2:19 PM	28.3
7/1/2009	2:01 PM	26.5	8/6/2008	2:09 PM	18.2	6/4/2008	2:15 PM	19.3
6/22/2006	1:55 PM	24.7	6/28/2005	10:31 AM	27.7	6/17/2004	1:10 PM	27.1

Sub Segment	Average Travel Time	Average Speed
Mashpee TL - Route 130	00:60	33.4
Route 130 - Newtown	00:47	27.1
Newtown - Putnam	02:22	36.3
Putnam - Route 149	00:59	25.1
Route 149 - South County Rd	00:60	33.9
S. County Rd - Osterville/West Barnstable	01:13	33.4
Osterville/West Barnstable - Lumbert Mill	01:45	37.0
Lumbert Mill - Old Stage	02:14	32.1
Old Stage - West Main St	02:12	27.8
West main St - Old Strawberry Hill	01:14	32.1
Old Strawberry Hill - Pitchers Way	01:41	27.5
Pitchers Way - Bearses Way	01:57	17.7
Bearses Way - Airport Rotary	02:32	17.8
Airport Rotary - Yarmouth Rd	03:25	15.3
Yarmouth Rd - Yarmouth TL	00:58	22.8

Tot Dist **10.32**

*Travel time information incomplete

Town	Corridor Name	Corridor Number	Direction
Barnstable	Route 28	1008	WB

date of study	time of study	speed	date of study	time of study	speed	date of study	time of study	speed
8/15/2013	11:01 AM	23.4	8/5/2013	9:47 AM	26.1	8/17/2012	10:49 AM	22.9
8/8/2012	11:45 AM	26.6	7/15/2011	9:49 AM	27.3	8/17/2010	12:57 PM	21.8
8/16/2010	1:38 PM	21.8	8/19/2009	10:22 AM	23.9	7/3/2007	12:00 PM	20.7
6/22/2006	1:33 PM	26.9	8/30/2005	9:25 AM	27.6	6/17/2004	12:40 PM	23.7

Sub Segment	Average Travel Time	Average Speed
Yarmouth TL - Yarmouth Rd	03:02	7.6
Yarmouth Rd - Airport Rotary	03:00	14.0
Airport Rotary - Bearses Way	02:37	16.4
Bearses Way - Pitchers Way	01:09	28.4
Pitchers Way - Old Strawberry Hill	01:16	27.9
Old Strawberry Hill - West Main St	01:17	30.5
West Main St - Old Stage Rd	02:04	29.2
Old Stage Rd - Lumbert Mill	01:53	37.8
Lumbert Mill - Osterville/West Barnstable	01:50	35.9
Osterville/West Barnstable - S. County	01:14	31.3

Sub Segment	Average Travel Time	Average Speed
South County - Rt 149	00:55	36.2
Rt 149 - Putnam	01:07	22.4
Putnam - Newtown	02:10	39.6
Newtown - Route 130	01:03	20.7
Route 130 - Mashpee TL	01:01	33.4

Tot Dist **10.32**

*Travel time information incomplete

Town	Corridor Name	Corridor Number	Direction
Yarmouth	Route 28	1009	EB

date of study	time of study	speed		date of study	time of study	speed		date of study	time of study	speed	
8/21/2012	12:35 PM	23.1		8/16/2012	11:54 AM	18.7		8/8/2012	12:38 PM	16.5	
6/11/2012	1:44 PM	23.9		6/10/2011	10:03 AM	28.0		1/29/2010	4:08 PM	27.6	
1/27/2010	4:51 PM		*	1/26/2010	3:15 PM		*	1/22/2010	4:12 PM	25.0	
6/30/2009	2:23 PM	20.7		6/22/2009	9:09 AM	29.1		8/19/2008	9:39 AM	23.1	
6/12/2008	11:25 AM	24.5		6/2/2008	3:32 PM	24.8		7/23/2007	11:58 AM	13.8	
6/23/2006	11:20 AM	23.2		6/28/2005	10:54 AM	20.1					

Sub Segment	Average Travel Time / Speed		Sub Segment	Average Travel Time / Speed
Barnstable Tl - East Main	00:24	17.6		
East Main - Camp	00:47	19.4		
Camp - Higgens Crowell/Berry	03:09	26.0		
Higgens Crowell/Berry - South Sea	02:11	19.8		
South Sea - Long Pond	02:53	26.2		
Long Pond - Forest	00:57	26.1		
Forest - North Main	03:06	23.8		
North Main - Dennis TL	00:25	32.4		

Tot Dist **5.17**

*Travel time information incomplete

Town	Corridor Name	Corridor Number	Direction
Yarmouth	Route 28	1010	WB

date of study	time of study	speed		date of study	time of study	speed		date of study	time of study	speed	
8/19/2013	3:05 AM	18.5		8/8/2013	3:45 PM	18.5		5/20/2013	12:57 PM	25.6	
7/30/2012	2:42 PM	21.5		6/11/2012	3:05 PM	17.0		7/14/2011	11:27 AM	10.5	
8/17/2010	12:11 PM		*	8/16/2010	12:49 PM		*	1/29/2010	7:53 AM		*
1/28/2010	7:45 AM	32.4		1/26/2010	7:47 AM	29.0		1/25/2010	7:46 AM		*
1/22/2010	7:44 AM	30.1		8/19/2009	10:08 AM	22.9		8/14/2009	11:41 AM	21.4	
8/6/2009	9:40 AM	24.8		7/21/2009	8:43 AM	24.4		6/26/2009	1:53 PM	21.6	
6/8/2009	2:08 AM	22.3		6/17/2008	2:42 PM	23.7		7/23/2007	2:02 PM	13.1	
6/23/2006	11:05 AM	20.7		6/28/2005	11:14 AM	16.0		6/17/2003	1:04 PM	23.7	

Sub Segment	Average Travel Time / Speed		Sub Segment	Average Travel Time / Speed
Dennis TL - North Main	01:12	11.4		
North Main - Forest	03:02	24.7		
Forest - Long Pond	01:20	21.3		
Long Pond - South Sea	03:05	25.2		
South Sea - Higgins Crowell/Berry	02:10	19.8		
Higgins Crowell/Berry - Camp	04:16	25.4		
Camp - East Main	00:44	20.0		
East Main - Barnstable TL	00:24	25.6		

Tot Dist **5.17**

*Travel time information incomplete

Town	Corridor Name	Corridor Number	Direction
Dennis	Route 28	1011	EB

date of study	time of study	speed	date of study	time of study	speed	date of study	time of study	speed
8/8/2013	1:46 AM	19.2	8/22/2012	1:39 PM	26.3	8/16/2012	2:24 PM	23.4
6/11/2012	1:57 PM	32.7	6/10/2011	10:14 AM	27.9	7/30/2009	12:16 PM	14.9
7/27/2009	12:01 AM	20.2	6/30/2009	2:38 PM	24.9	6/22/2009	9:18 AM	32.2
6/17/2008	2:27 PM	27.5	6/2/2008	3:45 PM	26.8	7/23/2007	12:19 PM	18.6
6/23/2006	11:35 AM	24.5	8/12/2005	8:45 AM	27.5	7/1/2003	4:00 PM	23.8

Sub Segment	Average Travel Time	Average Speed
Yarmouth TL - School St	01:30	27.9
School St - Old Main St	00:56	32.6
Old Main St - Main St/Trotting Park Rd	00:43	34.2
Main St/Trotting Park Rd - Route 134	01:11	23.6
Route 134 - Shad Hole	00:25	28.9
Shad Hole - Sea St	01:44	29.6
Sea St - Upper County	01:30	18.0
Upper County - Harwich TL	00:11	10.4

Sub Segment	Average Travel Time / Speed

Tot Dist **3.22**

*Travel time information incomplete

Town	Corridor Name	Corridor Number	Direction
Dennis	Route 28	1012	WB

date of study	time of study	speed	date of study	time of study	speed	date of study	time of study	speed
8/19/2013	2:57 AM	23.3	8/8/2013	3:36 AM	19.8	8/16/2012	2:56 PM	23.8
7/30/2012	2:33 PM	19.7	6/11/2012	2:58 PM	27.9	7/14/2011	11:12 AM	12.5
8/17/2010	12:03 PM	23.4	8/16/2010	12:31 PM	10.6	8/14/2009	11:34 AM	26.5
8/6/2009	9:32 AM	24.5	7/21/2009	8:37 AM	32.4	6/26/2009	1:46 PM	27.2
6/17/2008	2:35 PM	29.7	7/23/2007	1:51 PM	15.0	6/23/2006	11:44 AM	23.4
8/12/2005	2:18 PM	20.7						

Sub Segment	Average Travel Time	Average Speed	Sub Segment	Average Travel Time	Average Speed
Harwich TL - Upper County	00:11	11.0			
Upper County - Sea St	01:04	25.9			
Sea St - Shad Hole	02:14	26.4			
Shad Hole - Route 134	01:07	13.5			
Route 134 - Main St/Trotting Park	00:46	29.5			
Main St/Trotting Park - Old Main St	00:44	32.6			
Old Main St - School St	01:02	26.3			
School St - Yarmouth TL	02:14	23.8			

Tot Dist **3.22**

*Travel time information incomplete

Town	Corridor Name	Corridor Number	Direction
Harwich	Route 28	1013	EB

date of study	time of study	speed	date of study	time of study	speed	date of study	time of study	speed
8/8/2013	1:55 AM	25.2	8/22/2012	1:47 PM	29.6	8/16/2012	2:33 PM	29.5
6/11/2012	2:04 PM	29.9	6/20/2011	2:54 PM	30.4	8/4/2009	2:36 PM	29.8
6/30/2009	2:46 PM	29.6	6/24/2009	8:42 AM	34.1	6/22/2009	9:25 AM	37.5
8/14/2008	2:00 PM	21.8	6/12/2008	2:35 PM	29.6	6/2/2008	3:52 PM	28.7
7/23/2007	12:30 PM	20.8	8/12/2005	8:55 AM	30.7	7/1/2003	4:10 PM	28.6

Sub Segment	Average Travel Time	Average Speed
Dennis TL - Route 39	03:18	29.5
Route 39 - Lower County Rd	01:36	29.4
Lower County Rd - Bank	01:34	18.5
Bank - Depot/Uncle Venies	03:21	33.7
Depot/Uncle Venies - Chatham TL	00:39	34.4

Sub Segment	Average Travel Time / Speed

Tot Dist **4.97**

*Travel time information incomplete

Town	Corridor Name	Corridor Number	Direction
Harwich	Route 28	1014	WB

date of study	time of study	speed	date of study	time of study	speed	date of study	time of study	speed
8/19/2013	2:45 AM	25.2	8/8/2013	3:23 AM	24.0	8/16/2012	2:46 PM	29.4
7/30/2012	2:22 PM	26.9	6/11/2012	2:47 PM	28.4	6/20/2011	2:43 PM	31.8
8/17/2010	11:51 AM	24.9	8/16/2010	12:16 PM	19.4	8/14/2009	11:23 AM	25.7
8/4/2009	2:22 PM	23.7	6/26/2009	1:34 PM	24.6	8/14/2008	12:20 PM	22.0
6/12/2008	2:45 PM	27.8	7/23/2007	1:36 PM	19.2	8/12/2005	2:03 PM	20.1
6/19/2003	9:20 AM	31.0						

Sub Segment	Average Travel Time / Speed		Sub Segment	Average Travel Time / Speed	
Chatham TL - Depot/Uncle Venies	00:40	34.2			
Depot/Uncle Venies - Bank	03:33	31.9			
Bank - Lower County Rd	01:32	17.7			
Lower County Rd - Route 39	01:37	28.7			
Route 39 - Dennis TL	04:43	21.7			

Tot Dist **4.97**

*Travel time information incomplete

Town	Corridor Name	Corridor Number	Direction
Chatham	Route 28	1015	EB/NB

date of study	time of study	speed	date of study	time of study	speed	date of study	time of study	speed
8/8/2013	2:06 PM	20.1	7/11/2012	4:12 PM	29.6	6/11/2012	2:13 PM	34.0
6/20/2011	3:04 PM	29.0	8/4/2009	2:46 PM	30.4	6/30/2009	2:56 PM	32.6
6/22/2009	9:33 AM	35.9	8/18/2008	3:18 PM	27.7	8/14/2008	12:48 PM	28.5
6/2/2008	4:02 PM	34.8	7/23/2007	12:44 PM	20.2	8/12/2005	9:05 AM	27.3
7/1/2003	4:20 PM	30.8						

Sub Segment	Average Travel Time	Average Speed
Harwich TL - Route 137	01:21	34.1
Route 137 - Barn Hill	02:44	33.7
Barn Hill - Crowell/Queen Anne	03:26	26.1
Crowell/Queen Anne - Main	01:29	18.3
Main - Shore	01:43	28.8
Shore - Crowell	02:39	32.1
Crowell - Training Field	01:27	35.5
Training Field - Harwich TL	00:35	36.0

Sub Segment	Average Travel Time	Average Speed

Tot Dist **7.29**

*Travel time information incomplete

Town	Corridor Name	Corridor Number	Direction
Chatham	Route 28	1016	SB/WB

date of study	time of study	speed		date of study	time of study	speed		date of study	time of study	speed	
8/19/2013	2:30 AM	29.7		8/8/2013	3:06 PM	24.9		7/30/2012	2:09 PM	32.7	
6/11/2012	2:34 PM	32.7		6/20/2011	2:29 PM	31.2		8/17/2010	11:44 AM		*
8/16/2010	12:00 PM	28.3		8/18/2008	2:58 PM	29.0		7/23/2007	1:10 PM	20.8	
8/12/2005	1:48 PM	28.8		6/19/2003	8:30 AM	33.2					

Sub Segment	Average Travel Time	Average Speed	Sub Segment	Average Travel Time / Speed
Harwich TL - Training Field	00:35	34.7		
Training Field - Crowell	01:28	35.0		
Crowell - Shore	02:39	31.1		
Shore - Main	01:39	29.6		
Main - Crowell/Queen Anne	01:30	16.7		
Crowell/Queen Anne - Barn Hill	03:12	27.6		
Barn Hill - Route 137	02:48	32.5		
Route 137 - Harwich TL	01:24	33.2		

Tot Dist **7.29**

*Travel time information incomplete

Town	Corridor Name	Corridor Number	Direction
Harwich	Route 28	1017	NB

date of study	time of study	speed	date of study	time of study	speed	date of study	time of study	speed
8/8/2013	2:29 AM	31.9	7/11/2012	4:27 PM	29.0	6/11/2012	4:27 PM	34.7
6/20/2011	3:19 PM	39.9	8/4/2009	3:00 PM	34.2	6/30/2009	3:09 PM	33.7
6/22/2009	9:45 AM	36.0	8/18/2008	3:34 PM	32.6	8/14/2008	1:20 PM	36.3
6/2/2008	4:15 PM	34.0	8/12/2005	9:20 AM	31.7	7/1/2003	4:35 PM	33.3

Sub Segment	Average Travel Time	Average Speed
Chatham TL - Pleasant Bay	01:24	34.6
Pleasant Bay - Orleans TL	00:58	33.1

Sub Segment	Average Travel Time / Speed

Tot Dist **1.33**

*Travel time information incomplete

Town	Corridor Name	Corridor Number	Direction
Harwich	Route 28	1018	SB

date of study	time of study	speed	date of study	time of study	speed	date of study	time of study	speed
8/19/2013	2:28 AM	37.4	8/8/2013	3:03 AM	34.7	8/8/2012	10:54 AM	32.1
6/11/2012	2:31 PM	30.7	6/20/2011	2:27 PM	40.2	8/16/2010	11:58 AM	30.7
8/18/2008	2:56 PM	35.7	8/12/2005	1:46 PM	33.3			

Sub Segment	Average Travel Time / Speed		Sub Segment	Average Travel Time / Speed
Orleans TL - Pleasant Bay	00:59	33.0		
Pleasant Bay - Chatham TL	01:22	35.8		

Tot Dist **1.33**

*Travel time information incomplete

Town	Corridor Name	Corridor Number	Direction
Orleans	Route 28	1019	NB

date of study	time of study	speed	date of study	time of study	speed	date of study	time of study	speed
8/8/2013	2:32 AM	25.6	8/22/2012	3:20 PM	31.6	7/11/2012	4:29 PM	28.5

Sub Segment	Average Travel Time / Speed		Sub Segment	Average Travel Time / Speed
Harwich TL - Route 39	03:01	32.7		
Route 39 - Eldredge Park Way	04:24	31.7		
Eldredge Park Way - Main	00:53	20.0		
Main - Route 6A	01:19	19.6		

Tot Dist **4.54**

*Travel time information incomplete

Town	Corridor Name	Corridor Number	Direction
Orleans	Route 28	1020	SB

date of study	time of study	speed	date of study	time of study	speed	date of study	time of study	speed
8/19/2013	2:20 AM	35.2	8/8/2013	2:54 AM	32.8	7/30/2012	9:47 AM	36.6
6/20/2011	2:20 PM	35.3	8/16/2010	11:48 AM	28.5	8/18/2008	2:48 PM	33.7
8/12/2005	1:37 PM	31.3						

Sub Segment	Average Travel Time	Average Speed	Sub Segment	Average Travel Time	Average Speed
Route 6A - Main	01:20	19.3			
Main - Eldredge Park Way	00:58	17.3			
Eldredge Park Way - Route 39	03:36	37.5			
Route 39 - Harwich TL	02:19	42.8			

Tot Dist **4.54**

*Travel time information incomplete

Town	Corridor Name	Corridor Number	Direction
Bourne	Rt 6 - Scenic	1021	EB

date of study	time of study	speed	date of study	time of study	speed	date of study	time of study	speed
8/15/2013	1:12 AM	51.6	6/7/2013	1:33 AM	37.1	8/17/2012	12:13 PM	40.0
8/18/2011	9:47 AM	38.8						

Sub Segment	Average Travel Time	Average Speed	Sub Segment	Average Travel Time	Average Speed
Belmont Circle - Nightingale Pond Rd	00:31	32.1			
Nightingale Pond Rd - Bournedale Rd	02:44	50.8			
Bournedale Rd - Church Ln	01:18	43.5			
Church Ln - State Rd	00:53	25.9			

Tot Dist **3.73**

*Travel time information incomplete

Town	Corridor Name	Corridor Number	Direction
Bourne	Rt 6 - Scenic	1022	WB

date of study	time of study	speed	date of study	time of study	speed	date of study	time of study	speed
8/15/2013	11:59 AM	5.4	8/9/2013	11:26 AM	44.6	8/7/2013	9:39 AM	42.2
7/24/2012	4:02 PM	43.9	7/29/2011	9:41 AM	39.8			

Sub Segment	Average Travel Time	Average Speed	Sub Segment	Average Travel Time / Speed
State Rd - Church Ln	00:42	29.9		
Church Ln - Bournedale Rd	01:10	48.2		
Bournedale Rd - Nightingale Pond Rd	09:08	37.3		
Nightingale Pond Rd - Belmont Circle	01:28	23.6		

Tot Dist **3.73**

*Travel time information incomplete

Town	Corridor Name	Corridor Number	Direction
Bourne	**Sandwich Rd**	**1023**	**EB**

date of study	time of study	speed		date of study	time of study	speed		date of study	time of study	speed	
8/9/2013	11:11 AM	39.3		7/24/2012	4:20 PM	36.7		7/7/2011	12:14 PM	37.1	
8/16/2010	3:00 PM	34.0		6/11/2009	1:35 PM		*	7/3/2007	1:32 PM		*
6/23/2006	2:04 PM		*								

Sub Segment	Average Travel Time / Speed		Sub Segment	Average Travel Time / Speed	
Bourne Rotary - Harbor Lights Rd	01:18	34.0			
Harbor Lights Rd - Rt 6 EB On-ramp	03:27	43.4			
Rt 6 EB On-ramp - Ben Abbey Rd	01:29	30.4			
Ben Abbey Rd - Sag Bridge Connect	00:30	37.9			
Sag Bridge Connect - BOU/SAN TL	00:43	34.0			

Tot Dist **4.4**

*Travel time information incomplete

Town	Corridor Name	Corridor Number	Direction
Bourne	Sandwich Rd	1024	WB

date of study	time of study	speed		date of study	time of study	speed		date of study	time of study	speed	
8/9/2013	11:02 AM	29.8		8/23/2012	12:37 PM	31.9		6/14/2012	12:15 PM	36.5	
7/7/2011	12:06 PM	33.3		6/18/2009	9:54 AM		*	8/6/2008	9:31 AM		*
6/4/2008	11:39 AM		*	7/3/2007	1:38 PM		*	6/23/2006	2:02 PM		*
8/10/2005	2:54 PM		*								

Sub Segment	Average Travel Time / Speed		Sub Segment	Average Travel Time / Speed
BOU/SAN TL - Sag Bridge Connect	00:50	26.6		
Sag Bridge Connect - Ben Abbey Rd	00:27	42.2		
Ben Abbey Rd - Rt 6 EB On-ramp	01:32	30.7		
Rt 6 EB On-ramp - Harbor Lights Rd	03:09	46.0		
Harbor Lights Rd - Bourne Rotary	01:58	20.8		

Tot Dist **4.4**

2003-2013

CAPE COD COMMISSION CONGESTION MANAGEMENT SYSTEM - WWW.CAPECODCOMMISSION.ORG

*Travel time information incomplete

Town	Corridor Name	Corridor Number	Direction
Sandwich	**Route 6A**	**1025**	**EB**

date of study	time of study	speed		date of study	time of study	speed		date of study	time of study	speed	
8/15/2013	1:26 AM	34.9		8/5/2013	4:13 PM	33.8		8/17/2012	12:30 PM	33.7	
7/30/2012	2:05 PM	33.1		7/24/2012	4:27 PM	33.3		7/7/2011	12:21 PM	35.1	
8/16/2010	3:08 PM	35.7		6/11/2009	1:35 PM		*	7/3/2007	1:34 PM		*
6/23/2006	2:04 PM		*								

Sub Segment	Average Travel Time	Average Speed	Sub Segment	Average Travel Time	Average Speed
BOU/SAN TL - Tupper Rd (e)	02:27	33.6			
Tupper Rd (e) - Jarves Rd	01:09	25.8			
Jarves Rd - Main St	00:47	32.6			
Main St - Quaker Meetinghouse Rd	02:57	37.8			
Quaker Meetinghouse Rd - Old County Rd	01:39	36.1			
Old County Rd - SAN/BAR TL	03:53	38.3			

Tot Dist **7.45**

*Travel time information incomplete

Town	Corridor Name	Corridor Number	Direction
Sandwich	Route 6A	1026	WB

date of study	time of study	speed		date of study	time of study	speed		date of study	time of study	speed	
8/9/2013	10:48 AM	32.5		8/7/2013	9:21 AM	31.2		5/30/2013	10:02 AM	36.7	
8/22/2012	8:18 AM	40.5		8/2/2012	1:12 PM	31.6		7/17/2012	9:01 AM	39.3	
6/14/2012	12:03 PM	35.7		6/4/2012	1:55 PM	41.3		7/7/2011	11:53 AM	33.6	
5/27/2011	10:31 AM	38.6		6/18/2009	9:50 AM		*	8/6/2008	9:27 AM		*
6/4/2008	11:35 AM		*	7/3/2007	1:34 PM		*	6/23/2006	1:58 PM		*
8/10/2005	2:51 PM		*								

Sub Segment	Average Travel Time	Average Speed
SAN/BAR TL - Old County Rd	03:50	39.2
Old County Rd - Quaker Meetinghouse Rd	01:41	35.8
Quaker Meetinghouse Rd - Main St	02:59	37.6
Main St - Jarves Rd	00:48	30.8
Jarves Rd - Tupper Rd (e)	01:11	24.7
Tupper Rd (e) - BOU/SAN TL	02:10	37.9

Sub Segment	Average Travel Time / Speed

Tot Dist **7.45**

*Travel time information incomplete

Town	Corridor Name	Corridor Number	Direction
Barnstable	Route 6A	1027	EB

date of study	time of study	speed		date of study	time of study	speed		date of study	time of study	speed	
8/5/2013	4:26 PM	32.0		7/24/2012	4:41 PM	29.9		7/7/2011	12:34 PM	36.7	
8/16/2010	3:20 PM		*								

Sub Segment	Average Travel Time	Average Speed	Sub Segment	Average Travel Time	Average Speed
SAN/BAR TL - Rt 149	02:57	37.4			
Rt 149 - Rt 132	02:47	39.2			
Rt 132 - Hyannis Rd	05:45	28.2			
Hyannis Rd - BAR/YAR TL	03:58	32.5			

Tot Dist **8.41**

2003-2013

Cape Cod Commission Congestion Management System - www.capecodcommission.org

*Travel time information incomplete

Town	Corridor Name	Corridor Number	Direction
Barnstable	**Route 6A**	**1028**	**WB**

date of study	time of study	speed	date of study	time of study	speed	date of study	time of study	speed
8/20/2013	2:25 AM	32.0	5/30/2013	9:46 AM	33.4	6/14/2012	11:45 AM	28.0
6/4/2012	1:41 PM	35.9	7/7/2011	11:37 AM	32.6			

Sub Segment	Average Travel Time / Speed		Sub Segment	Average Travel Time / Speed
BAR/YAR TL - Hyannis Rd	04:08	31.4		
Hyannis Rd - Rt 132	05:48	28.3		
Rt 132 - Rt 149	02:48	38.8		
Rt 149 - SAN/BAR TL	02:56	37.7		

Tot Dist **8.41**

*Travel time information incomplete

Town	Corridor Name	Corridor Number	Direction
Yarmouth	Route 6A	1029	EB

date of study	time of study	speed		date of study	time of study	speed		date of study	time of study	speed	
8/1/2013	10:55 AM	30.0		8/20/2012	9:08 AM	33.8		8/16/2010	11:09 AM		*

Sub Segment	Average Travel Time	Average Speed	Sub Segment	Average Travel Time	Average Speed
BAR/YAR TL - Willow St	00:33	32.3			
Willow St - Union St	02:48	32.4			
Union St - Setucket Rd	02:36	33.0			
Setucket Rd - YAR/DEN TL	01:01	29.2			

Tot Dist **3.7**

*Travel time information incomplete

Town	Corridor Name	Corridor Number	Direction
Yarmouth	Route 6A	1030	WB

date of study	time of study	speed	date of study	time of study	speed	date of study	time of study	speed
8/20/2013	2:17 AM	30.8	7/15/2013	2:28 AM	28.5	8/20/2012	2:53 PM	30.8
8/1/2012	2:55 PM	31.5	7/11/2012	6:24 PM	33.4	6/14/2012	11:39 AM	34.4
7/15/2011	1:22 AM	26.2						

Sub Segment	Average Travel Time / Speed		Sub Segment	Average Travel Time / Speed
YAR/DEN TL - Setucket Rd	00:50	35.8		
Setucket Rd - Union St	02:50	31.3		
Union St - Willow St	03:06	29.2		
Willow St - BAR/YAR TL	00:30	33.8		

Tot Dist **3.7**

*Travel time information incomplete

Town	Corridor Name	Corridor Number	Direction
Dennis	Route 6A	1031	EB

date of study	time of study	speed	date of study	time of study	speed	date of study	time of study	speed
8/1/2013	11:03 AM	29.0	7/22/2013	10:57 AM	33.9	8/20/2012	9:15 AM	26.7
8/7/2012	9:11 AM	29.1	8/1/2012	9:08 AM	39.4	7/30/2012	9:18 AM	35.3
7/11/2012	12:06 PM	31.2	6/14/2012	9:36 AM	42.1	08/16/2010	11:12 AM	32.4

Sub Segment	Average Travel Time / Speed		Sub Segment	Average Travel Time / Speed
YAR/DEN TL - Old Bass River Rd	02:38	35.3		
Old Bass River Rd - Rt 134	03:47	32.0		
Rt 134 - DEN/BRE TL	01:26	36.6		

Tot Dist **4.27**

*Travel time information incomplete

Town	Corridor Name	Corridor Number	Direction
Dennis	Route 6A	1032	WB

date of study	time of study	speed	date of study	time of study	speed	date of study	time of study	speed
8/20/2013	2:10 AM	32.8	8/1/2013	3:04 AM	31.3	7/15/2013	2:20 AM	34.8
8/1/2012	2:46 PM	29.3	7/11/2012	6:17 PM	36.7	6/14/2012	11:32 AM	39.2
7/15/2011	12:47 PM	28.9						

Sub Segment	Average Travel Time	Average Speed	Sub Segment	Average Travel Time / Speed
DEN/BRE TL - Rt 134	01:37	32.5		
Rt 134 - Old Bass River Rd	03:28	34.4		
Old Bass River Rd - YAR/DEN TL	02:42	33.6		

Tot Dist **4.27**

*Travel time information incomplete

Town	Corridor Name	Corridor Number	Direction
Brewster	Route 6A	1033	EB

date of study	time of study	speed		date of study	time of study	speed		date of study	time of study	speed	
8/1/2013	11:12 AM	32.9		7/22/2013	11:04 AM	34.0		8/7/2012	9:20 AM	36.0	
8/1/2012	9:15 AM	34.2		7/30/2012	9:25 AM	34.6		7/30/2012	9:25 AM	30.7	
6/14/2012	9:42 AM	38.2		6/20/2011	1:55 PM	33.5		8/16/2010	11:20 AM	28.6	
8/18/2009	2:33 PM		*	8/14/2009	8:20 AM		*	8/11/2009	1:05 PM		*

Sub Segment	Average Travel Time	Average Speed
DEN/BRE TL - Lower Rd	03:02	36.9
Lower Rd - Rt 137	02:27	35.5
Rt 137 - Rt 124	00:44	33.6
Rt 124 - Underpass Rd	01:51	30.6
Underpass Rd - Millstone Rd	02:36	30.8
Millstone Rd - Deer Park Rd	01:19	41.6
Deer Park Rd - BRE/ORL TL	01:55	31.4

Sub Segment	Average Travel Time	Average Speed

Tot Dist **7.76**

*Travel time information incomplete

Town	Corridor Name	Corridor Number	Direction
Brewster	Route 6A	1034	WB

date of study	time of study	speed		date of study	time of study	speed		date of study	time of study	speed	
8/20/2013	1:56 AM	34.5		8/1/2013	2:50 AM	31.4		7/15/2013	2:08 AM	37.2	
7/11/2012	6:04 PM	33.7		6/20/2011	1:29 PM	34.5		8/14/2009	8:13 AM		*
8/14/2009	3:29 PM		*								

Sub Segment	Average Travel Time / Speed		Sub Segment	Average Travel Time / Speed	
BRE/ORL TL - Deer Park Rd	01:53	32.3			
Deer Park Rd - Millstone Rd	01:13	44.9			
Millstone Rd - Underpass Rd	02:36	30.6			
Underpass Rd - Rt 124	02:00	28.4			
Rt 124 - Rt 137	00:42	35.4			
Rt 137 - Lower Rd	02:22	36.4			
Lower Rd - DEN/BRE TL	02:46	40.4			

Tot Dist **7.76**

*Travel time information incomplete

Town	Corridor Name	Corridor Number	Direction
Orleans	Route 6A/28	1035	EB

date of study	time of study	speed		date of study	time of study	speed		date of study	time of study	speed	
8/19/2013	2:13 AM	22.9		8/8/2013	2:47 AM	22.6		8/7/2012	9:33 AM	21.9	
8/1/2012	9:39 AM	23.3		7/30/2012	9:39 AM	18.6		7/11/2012	12:30 PM	17.8	
6/20/2011	2:09 PM	20.4		8/16/2010	11:36 AM	12.4		8/18/2009	2:40 PM		*
8/18/2009	2:45 PM	80.5		8/14/2009	8:27 AM		*	8/14/2009	8:38 AM	107.0	
8/11/2009	1:14 PM		*	8/4/2009	3:11 PM	138.7		6/22/2009	9:56 AM	108.5	
8/11/2008	4:43 PM	76.4		6/2/2008	4:26 PM	105.5		8/12/2005	9:30 AM	99.8	

Sub Segment	Average Travel Time / Speed		Sub Segment	Average Travel Time / Speed	
BRE/ORL TL - West Rd	01:44	21.9			
West Rd - Rt 28	03:21	20.5			
Rt 28 - Old County Rd	00:36	22.0			
Old County Rd - ORL/EAS TL	00:17	40.9			
ORL/EAS TL - Eastham Rotary	00:23	15.0			

Tot Dist **2.08**

*Travel time information incomplete

Town	Corridor Name	Corridor Number	Direction
Orleans	Route 6A/28	1036	WB

date of study	time of study	speed		date of study	time of study	speed		date of study	time of study	speed	
8/20/2013	1:50 AM	22.8		8/1/2013	2:43 AM	20.7		7/15/2013	2:03 AM	29.5	
7/11/2012	5:58 PM	19.8		6/20/2011	1:24 PM	24.3		8/14/2009	8:09 AM		*
8/14/2009	3:20 PM		*								

Sub Segment	Average Travel Time	Average Speed	Sub Segment	Average Travel Time	Average Speed
Eastham Rotary - ORL/EAS TL	00:19	19.8			
ORL/EAS TL - Old County Rd	00:24	32.1			
Old County Rd - Rt 28	00:33	22.3			
Rt 28 - West Rd	03:48	18.1			
West Rd - BRE/ORL TL	01:08	35.8			

Tot Dist **2.08**

*Travel time information incomplete

Town	Corridor Name	Corridor Number	Direction
Eastham	Route 6	1037	NB

date of study	time of study	speed		date of study	time of study	speed		date of study	time of study	speed	
8/20/2013	9:35 AM	35.5		8/1/2013	11:33 AM	24.5		7/15/2013	9:54 AM	39.0	
7/12/2013	10:00 AM	49.4		7/12/2013	10:00 AM	49.4		8/9/2012	11:56 AM	13.3	
8/7/2012	9:38 AM	10.7		7/17/2012	4:40 PM	38.6		9/9/2009	9:15 AM	43.1	
8/28/2009	2:28 PM		*	8/14/2009	8:40 AM	41.5		6/24/2009	2:27 PM	40.9	
8/19/2008	2:16 PM	39.7		7/14/2008	9:15 AM	43.3		7/17/2007	9:40 AM	32.7	
8/2/2006	11:09 AM	30.1		7/6/2005	2:10 PM	37.8		8/12/2003	10:10 AM	35.2	

Sub Segment	Average Travel Time	Average Speed
Eastham Rotary - Samoset Rd	03:40	42.1
Samoset Rd - Nauset Rd (s)	01:02	32.7
Nauset Rd (s) - Brackett Rd	02:34	36.9
Brackett Rd - Nauset Rd (n)	01:21	39.2
Nauset Rd (n) - EAS/WEL TL	03:24	35.1

Sub Segment	Average Travel Time	Average Speed

Tot Dist **6.08**

*Travel time information incomplete

Town	Corridor Name	Corridor Number	Direction
Eastham	Route 6	1038	SB

date of study	time of study	speed	date of study	time of study	speed	date of study	time of study	speed
8/20/2013	1:41 AM	43.7	7/11/2012	5:49 PM	38.6	6/5/2010	2:08 PM	39.7
8/28/2009	4:03 PM	27.8	8/14/2009	9:22 AM	41.8	7/22/2009	3:39 PM	40.9
7/20/2009	4:21 PM	31.1	6/24/2009	3:10 PM	43.0	8/19/2008	3:08 PM	31.0
7/17/2007	1:27 PM	31.0	8/3/2006	3:28 PM	38.6	7/6/2005	1:58 PM	34.4
8/14/2003	1:43 PM	35.0						

Sub Segment	Average Travel Time	Average Speed
EAS/WEL TL - Nauset Rd (n)	01:07	40.5
Nauset Rd (n) - Brackett Rd	01:21	37.8
Brackett Rd - Nauset Rd (s)	02:31	37.2
Nauset Rd (s) - Samoset Rd	01:00	33.4
Samoset Rd - Eastham Rotary	04:10	38.6

Sub Segment	Average Travel Time / Speed

Tot Dist **6.08**

*Travel time information incomplete

Town	Corridor Name	Corridor Number	Direction
Wellfleet	Route 6	1039	NB

date of study	time of study	speed	date of study	time of study	speed	date of study	time of study	speed
8/1/2013	11:48 AM	23.4	7/15/2013	10:02 AM	38.9	7/12/2013	10:07 AM	41.0
8/9/2012	12:23 PM	22.2	8/7/2012	10:12 AM	27.9	7/11/2012	4:50 PM	39.8
9/9/2009	9:25 AM	39.2	8/28/2009	2:33 PM	38.3	8/14/2009	8:48 AM	39.6
6/24/2009	2:35 PM	42.8	8/19/2008	2:25 PM	28.4	7/14/2008	9:23 AM	40.6
7/17/2007	9:51 AM	39.6	8/2/2006	11:21 AM	26.9	7/6/2005	2:19 PM	36.6
8/12/2003	10:20 AM	40.1						

Sub Segment	Average Travel Time / Speed		Sub Segment	Average Travel Time / Speed	
EAS/WEL TL - Marconi State Park	03:49	29.0			
Marconi State Park - Lecount Hollow Rd	01:21	40.1			
Lecount Hollow Rd - Main St	03:54	37.9			
Main St - WEL/TRU TL	03:11	40.7			

Tot Dist **6.9**

*Travel time information incomplete

Town	Corridor Name	Corridor Number	Direction
Wellfleet	Route 6	1040	SB

date of study	time of study	speed	date of study	time of study	speed	date of study	time of study	speed
7/12/2013	12:59 PM	36.3	7/11/2012	5:39 PM	41.5	8/28/2009	3:51 PM	35.2
8/14/2009	9:12 AM	41.7	7/22/2009	3:45 PM	35.6	7/20/2009	4:09 PM	35.1
6/24/2009	2:59 PM	39.5	8/19/2008	2:57 PM	38.3	7/17/2007	1:17 PM	37.9
8/3/2006	3:17 PM	39.7	7/6/2005	1:47 PM	39.7	8/14/2003	1:31 PM	35.3

Sub Segment	Average Travel Time / Speed		Sub Segment	Average Travel Time / Speed	
WEL/TRU TL - Main St	03:19	39.5			
Main St - Lecount Hollow Rd	03:38	38.6			
Lecount Hollow Rd - Marconi State Park	01:19	40.3			
Marconi State Park - EAS/WEL TL	02:41	35.0			

Tot Dist **6.9**

*Travel time information incomplete

Town	Corridor Name	Corridor Number	Direction
Truro	Route 6	1041	NB

date of study	time of study	speed		date of study	time of study	speed		date of study	time of study	speed	
8/1/2013	12:05 PM	51.3		7/15/2013	10:13 AM	50.7		7/12/2013	10:17 AM	53.8	
8/7/2012	10:27 AM	48.0		7/11/2012	5:00 PM	52.8		7/26/2011	1:03 AM	46.3	
9/9/2009	9:36 AM		*	8/28/2009	2:28 PM		*	8/14/2009	8:59 AM		*
6/24/2009	2:45 PM		*	8/19/2008	2:39 PM		*	7/14/2008	9:33 AM		*
7/17/2007	10:01 AM		*	8/2/2006	11:36 AM		*	7/6/2005	2:30 PM		*
8/12/2003	10:30 AM		*								

Sub Segment	Average Travel Time / Speed		Sub Segment	Average Travel Time / Speed	
WEL/TRU TL - South Pamet Rd	02:58	47.6			
South Pamet Rd - Rt 6A	03:60	44.8			
Rt 6A - TRU/PRO TL	05:03	55.1			

Tot Dist **9.9**

*Travel time information incomplete

Town	Corridor Name	Corridor Number	Direction
Truro	Route 6	1042	SB

date of study	time of study	speed		date of study	time of study	speed		date of study	time of study	speed	
7/12/2013	12:48 PM	57.3		8/7/2012	1:33 PM	44.6		7/11/2012	5:27 PM	51.0	
7/26/2011	1:33 AM	47.0		8/28/2009	3:45 PM		*	8/14/2009	9:06 AM		*
7/22/2009	3:39 PM		*	7/20/2009	4:02 PM		*	6/24/2009	2:53 PM		*
8/19/2008	2:50 PM		*	7/17/2007	1:10 PM		*	8/3/2006	3:11 PM		*
7/6/2005	1:41 PM		*	8/14/2003	1:25 PM		*				

Sub Segment	Average Travel Time / Speed		Sub Segment	Average Travel Time / Speed	
TRU/PRO TL - Rt 6A	05:27	52.3			
Rt 6A - South Pamet Rd	03:55	45.6			
South Pamet Rd - WEL/TRU TL	02:52	49.1			

Tot Dist **9.9**

*Travel time information incomplete

Town	Corridor Name	Corridor Number	Direction
Provincetown	**Route 6**	**1043**	**DB**

date of study	time of study	speed	date of study	time of study	speed	date of study	time of study	speed
8/1/2013	12:17 PM	52.3	7/12/2013	10:28 AM	50.8	8/7/2012	10:40 AM	46.3
7/11/2012	5:11 PM	40.3	7/26/2011	1:16 AM	41.1			

Sub Segment	Average Travel Time / Speed		Sub Segment	Average Travel Time / Speed
TRU/PRO TL - Conwell St	02:58	46.8		
Conwell St - Shank Painter Rd	00:38	45.4		
Shank Painter Rd - Province Lands Rd	01:34	47.0		

Tot Dist **3.92**

*Travel time information incomplete

Town	Corridor Name	Corridor Number	Direction
Provincetown	**Route 6**	**1044**	**UB**

date of study	time of study	speed	date of study	time of study	speed	date of study	time of study	speed
8/1/2013	12:59 PM	59.3	7/12/2013	10:37 AM	54.3	8/7/2012	11:57 AM	47.5
7/11/2012	5:22 PM	46.4	7/26/2011	1:28 AM	41.9			

Sub Segment	Average Travel Time / Speed		Sub Segment	Average Travel Time / Speed
Province Lands Rd - Shank Painter Rd	01:21	52.1		
Shank Painter Rd - Conwell St	00:57	32.6		
Conwell St - TRU/PRO TL	02:29	55.8		

Tot Dist **3.92**

*Travel time information incomplete

Town	Corridor Name	Corridor Number	Direction
Barnstable	**Route 132**	**1045**	**SB**

date of study	time of study	speed	date of study	time of study	speed	date of study	time of study	speed
8/15/2013	10:01 AM	24.4	8/5/2013	9:36 AM	22.7	8/17/2012	10:31 AM	21.8
6/11/2012	1:34 PM	22.4	6/4/2012	1:34 PM	22.9	6/10/2011	9:53 AM	22.6
6/2/2011	9:20 AM	28.3						

Sub Segment	Average Travel Time	Average Speed	Sub Segment	Average Travel Time	Average Speed
Rt 6 WB Ramps - Rt 6 EB Ramps	00:17	33.3			
Rt 6 EB Ramps - Shoot Flying Hill Rd	00:47	30.2			
Shoot Flying Hill Rd - Attucks Ln	00:47	33.2			
Attucks Ln - Phinneys Ln	01:30	26.4			
Phinneys Ln - Bearses Way	00:53	23.6			
Bearses Way - Independence Dr	01:46	20.4			
Independence Dr - Airport Rotary	01:44	27.0			

Tot Dist **3.01**

*Travel time information incomplete

Town	Corridor Name	Corridor Number	Direction
Barnstable	Route 132	1046	NB

date of study	time of study	speed	date of study	time of study	speed	date of study	time of study	speed
8/15/2013	3:32 AM	25.9	5/20/2013	1:13 AM	24.6	6/11/2012	3:23 PM	21.6
6/2/2011	9:41 AM	26.2						

Sub Segment	Average Travel Time	Average Speed	Sub Segment	Average Travel Time	Average Speed
Airport Rotary - Independence Dr	02:15	20.9			
Independence Dr - Bearses Way	01:25	25.2			
Bearses Way - Phinneys Ln	00:48	21.4			
Phinneys Ln - Attucks Ln	01:02	34.5			
Attucks Ln - Shoot Flying Hill Rd	00:41	37.3			
Shoot Flying Hill Rd - Rt 6 EB Ramps	00:56	24.3			
Rt 6 EB Ramps - Rt 6 WB Ramps	00:18	33.2			

Tot Dist **3.01**

*Travel time information incomplete

Town	Corridor Name	Corridor Number	Direction
Falmouth	Route 151	1047	EB

date of study	time of study	speed	date of study	time of study	speed	date of study	time of study	speed
8/7/2013	10:01 AM	49.7	6/5/2013	2:55 AM	43.1	8/23/2012	1:08 PM	56.3
7/17/2012	1:31 PM	46.5	6/12/2012	2:37 PM	47.1	5/27/2011	11:18 AM	44.3

Sub Segment	Average Travel Time / Speed		Sub Segment	Average Travel Time / Speed
Rt 28 - Sam Turner Rd	01:32	46.6		
Sam Turner Rd - Sandwich Rd	02:29	49.9		
Sandwich Rd - FAL/MAS TL	01:31	46.0		

Tot Dist **4.38**

*Travel time information incomplete

Town	Corridor Name	Corridor Number	Direction
Falmouth	**Route 151**	**1048**	**WB**

date of study	time of study	speed	date of study	time of study	speed	date of study	time of study	speed
6/5/2013	3:12 AM	48.2	8/21/2012	9:36 AM	46.0	8/2/2012	2:51 PM	53.6
5/27/2011	11:10 AM	46.4	8/17/2010	1:35 PM	40.4			

Sub Segment	Average Travel Time	Average Speed	Sub Segment	Average Travel Time / Speed
FAL/MAS TL - Sandwich Rd	01:38	43.1		
Sandwich Rd - Sam Turner Rd	02:32	48.7		
Sam Turner Rd - Rt 28	01:29	48.4		

Tot Dist **4.38**

*Travel time information incomplete

Town	Corridor Name	Corridor Number	Direction
Mashpee	Route 151	1049	EB

date of study	time of study	speed	date of study	time of study	speed	date of study	time of study	speed
8/7/2013	10:07 AM	21.7	6/5/2013	3:01 AM	27.0	8/23/2012	1:14 PM	28.3
7/17/2012	1:36 PM	33.9	6/12/2012	2:42 PM	33.6	5/27/2011	11:24 AM	27.8

Sub Segment	Average Travel Time	Average Speed
FAL/MAS TL - Old Barnstable Rd	01:55	35.6
Old Barnstable Rd - Job's Fishing Rd	01:31	29.6
Job's Fishing Rd - Market St (MashCom)	00:44	24.1
Market St (MashCom) - Mashpee Rotary	00:39	15.3

Sub Segment	Average Travel Time / Speed

Tot Dist **2.24**

*Travel time information incomplete

Town	Corridor Name	Corridor Number	Direction
Mashpee	Route 151	1050	WB

date of study	time of study	speed	date of study	time of study	speed	date of study	time of study	speed
6/5/2013	3:06 AM	24.8	8/21/2012	9:31 AM	28.6	8/2/2012	2:47 PM	27.9
5/27/2011	11:06 AM	32.0	5/27/2011	11:06 AM	32.0	8/17/2010	1:30 PM	28.0

Sub Segment	Average Travel Time	Average Speed	Sub Segment	Average Travel Time / Speed
Mashpee Rotary - Market St (MashCom)	00:33	19.4		
Market St (MashCom) - Job's Fishing Rd	00:43	21.8		
Job's Fishing Rd - Old Barnstable Rd	01:33	30.5		
Old Barnstable Rd - MAS/FAL TL	01:53	36.5		

Tot Dist **2.24**

*Travel time information incomplete

Town	Corridor Name	Corridor Number	Direction
Sandwich	Route 130	1051	SB

date of study	time of study	speed	date of study	time of study	speed	date of study	time of study	speed
5/30/2013	10:15 AM	33.2	8/21/2012	9:08 AM	38.0	8/2/2012	1:27 PM	34.5
5/27/2011	10:43 AM	39.9						

Sub Segment	Average Travel Time	Average Speed	Sub Segment	Average Travel Time / Speed
Rt 6A - Tupper Rd (e)	02:35	33.2		
Tupper Rd (e) - Rt 6 WB Ramps	02:24	34.7		
Rt 6 WB Ramps - Jan Sebastian Dr	02:02	48.1		
Jan Sebastian Dr - Quaker Mtghouse Dr	02:34	38.0		
Quaker Mtghouse Dr - Pimlico Pond Rd	02:16	32.8		
Pimlico Pond Rd - SAN/MAS TL	00:45	34.3		

Tot Dist **7.59**

*Travel time information incomplete

Town	Corridor Name	Corridor Number	Direction
Sandwich	Route 130	1052	NB

date of study	time of study	speed	date of study	time of study	speed	date of study	time of study	speed
8/15/2013	11:37 AM	30.6	8/5/2013	10:38 AM	34.2	7/31/2012	1:50 PM	34.6
5/27/2011	11:39 AM	41.5						

Sub Segment	Average Travel Time / Speed		Sub Segment	Average Travel Time / Speed
SAN/MAS TL - Pimlico Pond Rd	00:59	26.6		
Pimlico Pond Rd - Quaker Mtghouse Rd	02:24	31.1		
Quaker Mtghouse Rd - Jan Sebastian Dr	02:12	51.4		
Jan Sebastian Dr - Rt 6 WB Ramps	02:33	37.9		
Rt 6 WB Ramps - Tupper Rd (e)	02:25	34.5		
Tupper Rd (e) - Rt 6A	02:34	33.2		

Tot Dist **7.59**

*Travel time information incomplete

Town	Corridor Name	Corridor Number	Direction
Mashpee	Route 130	1053	SB

date of study	time of study	speed	date of study	time of study	speed	date of study	time of study	speed
5/30/2013	10:29 AM	34.8	8/21/2012	9:20 AM	38.1	8/2/2012	1:40 PM	36.3
5/27/2011	10:55 AM	34.3						

Sub Segment	Average Travel Time	Average Speed	Sub Segment	Average Travel Time	Average Speed
SAN/MAS TL - Great Neck Rd N	03:45	39.6			
Great Neck Rd N - S Sandwich Rd	00:52	23.9			
S Sandwich Rd - Cotuit Rd	00:50	41.1			
Cotuit Rd - Rt 28	01:45	34.9			

Tot Dist **4.3**

*Travel time information incomplete

Town	Corridor Name	Corridor Number	Direction
Mashpee	Route 130	1054	NB

date of study	time of study	speed	date of study	time of study	speed	date of study	time of study	speed
8/15/2013	11:30 AM	35.3	8/5/2013	10:31 AM	35.1	7/31/2012	1:43 PM	37.5
5/27/2011	11:33 AM	41.8						

Sub Segment	Average Travel Time	Average Speed	Sub Segment	Average Travel Time	Average Speed
Rt 28 - Cotuit Rd	01:34	38.0			
Cotuit Rd - S Sandwich Rd	00:46	43.8			
S Sandwich Rd - Great Neck Rd N	00:58	20.4			
Great Neck Rd N - SAN/MAS TL	03:39	41.0			

Tot Dist **4.3**

*Travel time information incomplete

Town	Corridor Name	Corridor Number	Direction
Barntsable	Yarmouth Rd	1055	SB

date of study	time of study	speed	date of study	time of study	speed	date of study	time of study	speed
5/30/2013	2:39 AM	24.5	8/16/2012	11:47 AM	21.0	8/14/2012	12:50 PM	24.1
8/2/2012	12:37 PM	29.0	6/2/2011	9:34 AM	28.7			

Sub Segment	Average Travel Time	Average Speed	Sub Segment	Average Travel Time / Speed
Rt 6 Ramps WB - Rt 6 Ramps EB	00:26	33.1		
Rt 6 Ramps EB - Higgins Crowell Rd	00:45	33.7		
Higgins Crowell Rd - Camp St	00:60	32.2		
Camp St - Ferndoc St	01:15	31.1		
Ferndoc St - Rt 28	01:59	17.5		

Tot Dist **2.26**

*Travel time information incomplete

Town	Corridor Name	Corridor Number	Direction
Barnstable	Yarmouth Rd	1056	NB

date of study	time of study	speed	date of study	time of study	speed	date of study	time of study	speed
8/8/2013	4:07 AM	27.3	5/30/2013	2:29 AM	32.7	8/16/2012	4:25 PM	32.7
8/14/2012	12:17 PM	33.8	7/27/2012	1:30 PM	35.7	6/2/2011	9:28 AM	32.2

Sub Segment	Average Travel Time / Speed		Sub Segment	Average Travel Time / Speed
Rt 28 - Ferndoc St	00:53	33.0		
Ferndoc St - Camp St	01:22	29.4		
Camp St - Higgins Crowell Rd	00:50	36.8		
Higgins Crowell Rd - Rt 6 Ramps EB	00:42	38.8		
Rt 6 Ramps EB - Rt 6 Ramps WB	00:25	34.5		

Tot Dist **2.26**

CAPE COD COMMISSION

3225 MAIN STREET • P.O. BOX 226 • BARNSTABLE, MASSACHUSETTS 02630
(508) 362-3828 • Fax (508) 362-3136 • www.capecodcommission.org

CAPE COD
COMMISSION

Appendix E:
Remote Counting Locations

Cape Cod Commission Traffic Counting Report 2013
Counts Conducted 2010-2013

REMOTE COUNTING LOCATIONS

Since December 2010, in-pavement traffic counting detectors have recorded vehicles on the approach lanes to the Route 137/Route 39 Intersection in Harwich. Collectively, counts from these lanes when added together result in a "Total Entering Volume."

In July of 2012, similar equipment became operational at the intersection of Route 124/Queen Anne Road also in the town of Harwich. An additional counting location became available in January of 2013 at the intersection of Route 28 and Lumbert Mill Road in the town of Barnstable.

The data presented in this appendix include the Total Entering Volume for each day of the month. When erroneous data occur or there are recording problems, temporary outages occur (these result in blanks for days when this occurs). The available days' data are averaged together resulting in the "Monthly Average Daily Traffic."

Barnstable: Route 28/Lumbert Mill Road intersection
Daily Total Entering Volumes for Each Month

December_2013

Monthly Average Daily Traffic

21025

1	2	3	4	5	6	7	8	9	10	11	12	13	14	15
15799	22048	22881		23372	24306	21754		21963		23617		24679		15760

16	17	18	19	20	21	22	23	24	25	26	27	28	29	30	31
	21040		24118		22994		24538		10195		22553		15418		21423

November_2013

Monthly Average Daily Traffic

20137

1	2	3	4	5	6	7	8	9	10	11	12	13	14	15
"n/a"					"n/a"	"n/a"	"n/a"	"n/a"	"n/a"	"n/a"	"n/a"	"n/a"	"n/a"	"n/a"

16	17	18	19	20	21	22	23	24	25	26	27	28	29	30	31
"n/a"	"n/a"	"n/a"	"n/a"	"n/a"	"n/a"	"n/a"	"n/a"	"n/a"		23621	20694	12733	22713	20925	"n/a"

October_2013

Monthly Average Daily Traffic

22640

1	2	3	4	5	6	7	8	9	10	11	12	13	14	15
23383	23895	24555	22093		22881		23513	23876	24523		18591	19086		

16	17	18	19	20	21	22	23	24	25	26	27	28	29	30	31

September_2013

Monthly Average Daily Traffic

23067

1	2	3	4	5	6	7	8	9	10	11	12	13	14	15
21048		23940		24696	26207	23324	18681	23610		24529		25681		18508

16	17	18	19	20	21	22	23	24	25	26	27	28	29	30	31
	24494	24378	24325	25098	22677	17875	23229	24118	23927		25452	23252	18521	22971	"n/a"

August_2013

Monthly Average Daily Traffic

25243

1	2	3	4	5	6	7	8	9	10	11	12	13	14	15
	27107		21122		26413		27094		25998		25775		26603	

16	17	18	19	20	21	22	23	24	25	26	27	28	29	30	31
26411		21638			25885	26650	26954	24655	20486	24952	24711	25186		26730	

Barnstable: Route 28/Lumbert Mill Road intersection
Daily Total Entering Volumes for Each Month

July_2013

Monthly Average Daily Traffic

25678

1	2	3	4	5	6	7	8	9	10	11	12	13	14	15
	27270		20853			23367	26046	26567	26192	27079	26785	25508		25356

16	17	18	19	20	21	22	23	24	25	26	27	28	29	30	31
	26520		27333		22601		26699		27594		25562		24988		25883

June_2013

Monthly Average Daily Traffic

24691

1	2	3	4	5	6	7	8	9	10	11	12	13	14	15
24614	20283	23167	25501	25381	25818	25914	24393	20346		24763		26210	26200	25857

16	17	18	19	20	21	22	23	24	25	26	27	28	29	30	31
		25399		26019		25044		25007		25580		26792		21530	"n/a"

May_2013

Monthly Average Daily Traffic

23438

1	2	3	4	5	6	7	8	9	10	11	12	13	14	15
24025		25599		19110		23409		23852		23567		23539		24349

16	17	18	19	20	21	22	23	24	25	26	27	28	29	30	31
	26187		20000		24625		26016		24357		19491				

April_2013

Monthly Average Daily Traffic

22163

1	2	3	4	5	6	7	8	9	10	11	12	13	14	15
22271		23245		23958		17014		23007		23144		21917		20270

16	17	18	19	20	21	22	23	24	25	26	27	28	29	30	31
22447	22614	23202	23294	21192	17470	22357		23345	24041		23181		23121		"n/a"

March_2013

Monthly Average Daily Traffic

21141

1	2	3	4	5	6	7	8	9	10	11	12	13	14	15
	20779	16083	20786	21795			20539	20571	16587	21556	22461	22477	22622	23763

16	17	18	19	20	21	22	23	24	25	26	27	28	29	30	31
21743	16923	21744	20937	22691	22218	23479	21505	17048		22621	22453	23219		21932	

Barnstable: Route 28/Lumbert Mill Road intersection
Daily Total Entering Volumes for Each Month

February_2013

Monthly Average Daily Traffic

20098

1	2	3	4	5	6	7	8	9	10	11	12	13	14	15
22755	20466	15027	20655		21916				14338			23019	22713	

16	17	18	19	20	21	22	23	24	25	26	27	28	29	30	31
19712		18366	21095	21559	21214	22236	20042	14612		21949			"n/a"	"n/a"	"n/a"

January_2013

Monthly Average Daily Traffic

20283

1	2	3	4	5	6	7	8	9	10	11	12	13	14	15
"n/a"		21815	22653	20166	15073	20936	21958	22179	21984	22957	20445	15287	20870	21446

16	17	18	19	20	21	22	23	24	25	26	27	28	29	30	31
21379	21739	22045	20435	15924	17975	19938		20897	22383	19908	14847	20568	21549		

Harwich: Route 137/Route 39 Intersection
Daily Total Entering Volumes for Each Month

December_2013

Monthly Average Daily Traffic

16688

1	2	3	4	5	6	7	8	9	10	11	12	13	14	15
							12425		16632	17868	18344	19617		

16	17	18	19	20	21	22	23	24	25	26	27	28	29	30	31
18311		18269	19046	19921	17339	13699	19316	17751	7585	15876	17730	16172	12347	18816	

September_2013

Monthly Average Daily Traffic

20794

1	2	3	4	5	6	7	8	9	10	11	12	13	14	15
"n/a"	"n/a"	"n/a"	"n/a"	"n/a"	"n/a"	"n/a"	"n/a"	"n/a"		20867		22647	21032	17314

16	17	18	19	20	21	22	23	24	25	26	27	28	29	30	31
	21067	21029		22567	19827										"n/a"

May_2013

Monthly Average Daily Traffic

19007

1	2	3	4	5	6	7	8	9	10	11	12	13	14	15
19052	19435	20868	20532	15455	18899	18999	18789	19318	20845	19590	15524	18831	17547	18418

16	17	18	19	20	21	22	23	24	25	26	27	28	29	30	31
19393	21618	"n/a"	"n/a"	"n/a"	"n/a"	"n/a"	"n/a"	"n/a"	"n/a"	"n/a"	"n/a"	"n/a"	"n/a"	"n/a"	"n/a"

April_2013

Monthly Average Daily Traffic

17787

1	2	3	4	5	6	7	8	9	10	11	12	13	14	15
		17906	19201	19420	18029	13665	17598	18043	17403	17789	18642	17800	14565	17813

16	17	18	19	20	21	22	23	24	25	26	27	28	29	30	31
18589	18159	18567	18874	17473	14239	18127	17156	18418	18677	20288	19161	15164	18660	18604	"n/a"

March_2013

Monthly Average Daily Traffic

16679

1	2	3	4	5	6	7	8	9	10	11	12	13	14	15
			16596	16673	16967	15006	16406	15660	12629	17458	17359	17663	17416	18856

16	17	18	19	20	21	22	23	24	25	26	27	28	29	30	31
16459	13002	16965	15763	17557	17678	17807	16984	13487	17081		17911	18724	20404	19233	12585

Harwich: Route 137/Route 39 Intersection
Daily Total Entering Volumes for Each Month

February_2013

Monthly Average Daily Traffic

15677

1	2	3	4	5	6	7	8	9	10	11	12	13	14	15
18366	15926	11278	16028	15775	16682	19132			11771	15007	16969	17884	17479	18520

16	17	18	19	20	21	22	23	24	25	26	27	28	29	30	31
16554	6910	14918	16468	16458	16987	17649	14642	9871	16602	16571	15768	17376	"n/a"	"n/a"	"n/a"

January_2013

Monthly Average Daily Traffic

15948

1	2	3	4	5	6	7	8	9	10	11	12	13	14	15
		17549	18795	15600	11662	17062	17050	17247	17253	18109	15776	11727	16645	16688

16	17	18	19	20	21	22	23	24	25	26	27	28	29	30	31
16025	17557	17179	15744	12763	15471	14731		16511	17823	14138	11559	16299	16270	16606	16710

November_2012

Monthly Average Daily Traffic

16835

1	2	3	4	5	6	7	8	9	10	11	12	13	14	15
									17870	13986	16409	16907	17938	17897

16	17	18	19	20	21	22	23	24	25	26	27	28	29	30	31
"n/a"	"n/a"	"n/a"	"n/a"	"n/a"	"n/a"	"n/a"	"n/a"	"n/a"	"n/a"	"n/a"	"n/a"	"n/a"	"n/a"	"n/a"	"n/a"

October_2012

Monthly Average Daily Traffic

17705

1	2	3	4	5	6	7	8	9	10	11	12	13	14	15
18623	18769	18060	18508	20823	20364	16612	17512	18286	17088	17354	18678	18422	13815	16127

16	17	18	19	20	21	22	23	24	25	26	27	28	29	30	31
15993	16253	17474	19115	18446	14650	17723	17605	17713	18613	"n/a"	"n/a"	"n/a"	"n/a"	"n/a"	"n/a"

September_2012

Monthly Average Daily Traffic

20492

1	2	3	4	5	6	7	8	9	10	11	12	13	14	15
25546	22572	20191	22779	20009	22333	23356	21812			20691	20860	21117	23172	22022

16	17	18	19	20	21	22	23	24	25	26	27	28	29	30	31
18112	20793	20095	19372	20277	21716	20589	16864	18987	19318	19002	19290	20359	18471	14074	"n/a"

Harwich: Route 137/Route 39 Intersection
Daily Total Entering Volumes for Each Month

August_2012

Monthly Average Daily Traffic

26195

1	2	3	4	5	6	7	8	9	10	11	12	13	14	15
26396	28151	28773	28703	23869	27417	27525	28242	28080	29181	28587	23893	26581	26059	26806

16	17	18	19	20	21	22	23	24	25	26	27	28	29	30	31
26799	28735	27627	22072	26093	24870	25541	25834	27097	25953	21280	23863	23539	23413	24410	26646

July_2012

Monthly Average Daily Traffic

26652

1	2	3	4	5	6	7	8	9	10	11	12	13	14	15
23273	28640	30099	23306	30544	30077	28928	23389	26441	25946	26384	27130	28222	27660	22443

16	17	18	19	20	21	22	23	24	25	26	27	28	29	30	31
26405	26048	25473	26756	28524	27296	23217	26907	25912	27382	27277	28849	27739	23194	26185	26566

June_2012

Monthly Average Daily Traffic

22442

1	2	3	4	5	6	7	8	9	10	11	12	13	14	15
22669	19447	17078	20058	20022	20335	21133	22966	21935	18598	21601	21078	21000	22461	24361

16	17	18	19	20	21	22	23	24	25	26	27	28	29	30	31
23528	19222	22833	22510	22981	23897	25790	24690	21146	24093	23648	24125	25514	27642	26884	"n/a"

May_2012

Monthly Average Daily Traffic

19828

1	2	3	4	5	6	7	8	9	10	11	12	13	14	15
17892	18833	18380	20097	19001	14957	19291	18514	17838	19545		20777	16639	19372	19122

16	17	18	19	20	21	22	23	24	25	26	27	28	29	30	31
19033	20741	22088	20636	16567	19633		20128	21442	25204	24443	21604	19430	22062	20423	21324

April_2012

Monthly Average Daily Traffic

18200

1	2	3	4	5	6	7	8	9	10	11	12	13	14	15
13774	17821	18019	17843	19768	21030	19478	12735	18263	18745	18758	18872	20601	18665	14944

16	17	18	19	20	21	22	23	24	25	26	27	28	29	30	31
18302	19369	18973	19299	20473	18392	13122	17834	18631	18824	19467	20739	19842	14836	18583	"n/a"

Harwich: Route 137/Route 39 Intersection
Daily Total Entering Volumes for Each Month

March_2012

Monthly Average Daily Traffic

16958

1	2	3	4	5	6	7	8	9	10	11	12	13	14	15
16216	18113	15208	11852	17036	17207	17297	17724	18410	15416	13022	17199	17082	17500	17812

16	17	18	19	20	21	22	23	24	25	26	27	28	29	30	31
18951	16721	13452	18084	17661	18075	18470	19569	17736	12939	17574	17602	17309	17901	19914	16633

February_2012

Monthly Average Daily Traffic

16356

1	2	3	4	5	6	7	8	9	10	11	12	13	14	15
17131	17131	18579	16197	12377	16355	16977	16964	17486	18976	13333	11693	17240	17786	16752

16	17	18	19	20	21	22	23	24	25	26	27	28	29	30	31
17579	18419	17314	13619	15470	17021	17158	17082	17097	15459	12373	16957	17056	16756		

January_2012

Monthly Average Daily Traffic

16088

1	2	3	4	5	6	7	8	9	10	11	12	13	14	15
12920	14862	18077	17164	17824	18709	16352	12431	17360	17600	17428	16086	18665	16112	11317

16	17	18	19	20	21	22	23	24	25	26	27	28	29	30	31
15113	17140	17191	17664	18642	10695	10784	16644	16877	17506	17141	17564	16786	12347	16915	16811

December_2011

Monthly Average Daily Traffic

18069

1	2	3	4	5	6	7	8	9	10	11	12	13	14	15
18872	20244	17644	13568	18678	18211	17951	18792	20474	17620	13719	18509	18529	18492	19079

16	17	18	19	20	21	22	23	24	25	26	27	28	29	30	31
20234	17553	12851	18978										18918	20391	18213

November_2011

Monthly Average Daily Traffic

18064

1	2	3	4	5	6	7	8	9	10	11	12	13	14	15
19082	19647	19929	21101	18168	14251	19224	18928	19090	19120	19358	18541	14190	18530	18312

16	17	18	19	20	21	22	23	24	25	26	27	28	29	30	31
18069	18539	20375	17883	14010	18828	20090	20020	10959	18375	18502	13916	18389	18320	18185	

Harwich: Route 137/Route 39 Intersection
Daily Total Entering Volumes for Each Month

October_2011

Monthly Average Daily Traffic

19743

1	2	3	4	5	6	7	8	9	10	11	12	13	14	15
20497	16158	20443	20115	20753	21218	23370	22183	18588	19039	21099	20210	19925	21977	20532

16	17	18	19	20	21	22	23	24	25	26	27	28	29	30	31
15761	19853	19754	18385	20052	21321	19813	15282	19746	19506	19585	18523	21273	17415		19899

September_2011

Monthly Average Daily Traffic

21633

1	2	3	4	5	6	7	8	9	10	11	12	13	14	15
	27926	26229	22696	20050	22322	21668	22051	24089	22483	18073	21463	21255	21976	22129

16	17	18	19	20	21	22	23	24	25	26	27	28	29	30	31
23750	22409	17449	21008	21347	21399	21193	22575	20452	15952	20385	20593	20473	20779	23196	

August_2011

Monthly Average Daily Traffic

27249

1	2	3	4	5	6	7	8	9	10	11	12	13	14	15
28140	27409	28978	29512	30475	29499	25255	28026	27180	28268	28652	30396	29032	24185	27133

16	17	18	19	20	21	22	23	24	25	26	27	28	29	30	31
27050	27378	28131	29665	27672	22823	26680	26158	26568	27505	27884	22444			24088	24037

July_2011

Monthly Average Daily Traffic

28210

1	2	3	4	5	6	7	8	9	10	11	12	13	14	15
30880	29550	27073	24041	30123	28458	27906	30560			27471	27680			29623

16	17	18	19	20	21	22	23	24	25	26	27	28	29	30	31
						30129	29141	24367	27799	28067	27648	28582	30312	28611	24398

June_2011

Monthly Average Daily Traffic

23053

1	2	3	4	5	6	7	8	9	10	11	12	13	14	15
21626	22107	24171	21954	17541	22314	21996	22171	22614	24809	23203	18146	21790	22176	22843

16	17	18	19	20	21	22	23	24	25	26	27	28	29	30	31
23329	25504	23835	19809	23765	23312	23748	24141	26485	24907	21478		25176	26257	27329	"n/a"

Harwich: Route 137/Route 39 Intersection
Daily Total Entering Volumes for Each Month

May_2011

Monthly Average Daily Traffic

20414

1	2	3	4	5	6	7	8	9	10	11	12	13	14	15
15537	19619	19482	19208	20079	21714	20377	15927	19462	19290	19825	20174	22484	19941	15532

16	17	18	19	20	21	22	23	24	25	26	27	28	29	30	31
19571	19848	20291	20780	22716	21259	16594	20833	20825	21583	23063	25930	25626	22731	19847	22687

April_2011

Monthly Average Daily Traffic

18487

1	2	3	4	5	6	7	8	9	10	11	12	13	14	15
19188	17710	14171	17616	17627	18683	19126	20702	18509	14424	18288	18392	17195	19205	20558

16	17	18	19	20	21	22	23	24	25	26	27	28	29	30	31
18273	14958	18865	19082	19346	20517	22217	19496	13750	18923	18643	19254	19316	21096	19479	

March_2011

Monthly Average Daily Traffic

16990

1	2	3	4	5	6	7	8	9	10	11	12	13	14	15
17203	17208	17420	18456	16221	12536	16808	17264	17573	17106	18066	17424	13092	17170	17637

16	17	18	19	20	21	22	23	24	25	26	27	28	29	30	31
17338	18353	19594	17496	13331	16557								17883	17890	18140

February_2011

Monthly Average Daily Traffic

16141

1	2	3	4	5	6	7	8	9	10	11	12	13	14	15
	14703	16609	18476	15351	12178	16937	16038	16931	17325	18789	16395	12917	17917	16737

16	17	18	19	20	21	22	23	24	25	26	27	28	29	30	31
17230	17473	19132	16934	13430	13933	16952	16953	17068	15899	16072	11181	16259			

January_2011

Monthly Average Daily Traffic

15857

1	2	3	4	5	6	7	8	9	10	11	12	13	14	15
13891	12745	18140	18359	17616	18363	18794	15385	10822	17590	18673	11241	17124	18357	16087

16	17	18	19	20	21	22	23	24	25	26	27	28	29	30	31
12059	15031	16007	17119	17935	16720	15505	11357	16447	17202	15896	13530	18574	15815	11777	17400

Harwich: Route 137/Route 39 Intersection
Daily Total Entering Volumes for Each Month

December_2010

Monthly Average Daily Traffic

17478

1	2	3	4	5	6	7	8	9	10	11	12	13	14	15
		20498	17694	13054	18625	18338	18533	18433	19853	17872		17723	18693	18393

16	17	18	19	20	21	22	23	24	25	26	27	28	29	30	31
19002	20389	18024	13500	14454	15763	20080	20074	19033	8389	11084	13951	18162	18941	20084	20739

Harwich: Route 124/Queen Anne Road Intersection
Daily Total Entering Volumes for Each Month

December_2013

Monthly Average Daily Traffic

15536

1	2	3	4	5	6	7	8	9	10	11	12	13	14	15
12891	16763	17279		17984	17748	15143	12739	15522	15646	17072	17893	18246	14179	10685

16	17	18	19	20	21	22	23	24	25	26	27	28	29	30	31
16928	15584	17046	18489	19090	15679	12934	16604	15435	9066		16110	14302	11634	16172	15683

November_2013

Monthly Average Daily Traffic

15734

1	2	3	4	5	6	7	8	9	10	11	12	13	14	15
"n/a"	"n/a"	"n/a"	"n/a"	"n/a"	"n/a"	"n/a"	"n/a"	"n/a"	"n/a"	"n/a"	"n/a"	"n/a"	"n/a"	"n/a"

16	17	18	19	20	21	22	23	24	25	26	27	28	29	30	31
"n/a"	"n/a"	"n/a"	"n/a"	"n/a"	"n/a"	"n/a"	"n/a"		17485	18521	14950	11328	16387	15735	"n/a"

October_2013

Monthly Average Daily Traffic

18512

1	2	3	4	5	6	7	8	9	10	11	12	13	14	15
18868	19637	20213	17846	15854	18551	18958	19118	19564	19993	18918	16581	16427		18827

16	17	18	19	20	21	22	23	24	25	26	27	28	29	30	31
19396	20279	18199	15286	18162	18467	17963	18948	19721	"n/a"	"n/a"	"n/a"	"n/a"	"n/a"	"n/a"	"n/a"

September_2013

Monthly Average Daily Traffic

19001

1	2	3	4	5	6	7	8	9	10	11	12	13	14	15
20146	16551			20148	21323		17019	18785	19215	19508	20107	21141	20664	17740

16	17	18	19	20	21	22	23	24	25	26	27	28	29	30	31
18608	19205	19519	19954	21151	18682	15254	18890	18963		19743		18365	15889	18456	"n/a"

August_2013

Monthly Average Daily Traffic

22021

1	2	3	4	5	6	7	8	9	10	11	12	13	14	15
"n/a"	"n/a"	"n/a"	"n/a"	"n/a"	"n/a"	"n/a"	"n/a"	"n/a"	"n/a"	"n/a"	"n/a"	"n/a"	"n/a"	"n/a"

16	17	18	19	20	21	22	23	24	25	26	27	28	29	30	31
"n/a"	"n/a"	"n/a"	"n/a"			23379	23611	22512	19472	21416		21084	22140	23125	21447

Harwich: Route 124/Queen Anne Road Intersection
Daily Total Entering Volumes for Each Month

July_2013

Monthly Average Daily Traffic

23342

1	2	3	4	5	6	7	8	9	10	11	12	13	14	15
										23903	24462	23434	20633	23432

16	17	18	19	20	21	22	23	24	25	26	27	28	29	30	31
23580	23503		24614	23151	21504	23346	23284	24210	25172	23931	23449	20856	23688		

June_2013

Monthly Average Daily Traffic

21034

1	2	3	4	5	6	7	8	9	10	11	12	13	14	15
20111	17374	18500	21246	20547		20144	19770	18384		19635		20865		

16	17	18	19	20	21	22	23	24	25	26	27	28	29	30	31
	20853	20777	21428	22167	25668	22129	19853	21938	22609	21834	23120	22696	22124		"n/a"

May_2013

Monthly Average Daily Traffic

19912

1	2	3	4	5	6	7	8	9	10	11	12	13	14	15
	19618	20535	19373	15980	18918	19484	18991	19478	21059	17713	15288	20610	21159	21753

16	17	18	19	20	21	22	23	24	25	26	27	28	29	30	31
21706		19246			20366	20343	21141	21424	21138		18586	21368	19080	21158	22202

April_2013

Monthly Average Daily Traffic

17168

1	2	3	4	5	6	7	8	9	10	11	12	13	14	15
17216	17950	17975	18300	18328	17709	13441	17907	18339		18521		16059	13794	16176

16	17	18	19	20	21	22	23	24	25	26	27	28	29	30	31
17941	17536	18213	18041	16157	14700	17985	17043	18358							"n/a"

March_2013

Monthly Average Daily Traffic

15853

1	2	3	4	5	6	7	8	9	10	11	12	13	14	15
	15153	12274	15837	16558	16567	14653	14755	14410	12313	16374	16554	17149	17273	17722

16	17	18	19	20	21	22	23	24	25	26	27	28	29	30	31
15366		16318	14865	16954	17236		15594	13013	16339	17154	17711	18417	18033	16619	12672

Harwich: Route 124/Queen Anne Road Intersection
Daily Total Entering Volumes for Each Month

February_2013

Monthly Average Daily Traffic

14417

1	2	3	4	5	6	7	8	9	10	11	12	13	14	15
16500	14195	11038	15055	15749	16306	17648			9472	12572	16098	16573	16699	17363

16	17	18	19	20	21	22	23	24	25	26	27	28	29	30	31
14300	5590	12503	15006	14780	15538	15615	13112	9461	15557	16464	15167	16468	"n/a"	"n/a"	"n/a"

January_2013

Monthly Average Daily Traffic

15109

1	2	3	4	5	6	7	8	9	10	11	12	13	14	15
		16158	16933	14489	11475	16184	16971	16616	17194	17329	14316	11241	15743	16417

16	17	18	19	20	21	22	23	24	25	26	27	28	29	30	31
15426	16972	15755	14087	12038	13928	13909		15675	16312	12933	11196	15506	15764	16308	16183

December_2012

Monthly Average Daily Traffic

15630

1	2	3	4	5	6	7	8	9	10	11	12	13	14	15
15074	12719	16770	17175	17460	17849		14646	13066	15913					

16	17	18	19	20	21	22	23	24	25	26	27	28	29	30	31

November_2012

Monthly Average Daily Traffic

16404

1	2	3	4	5	6	7	8	9	10	11	12	13	14	15
									17168	14066	15683		17561	17913

16	17	18	19	20	21	22	23	24	25	26	27	28	29	30	31
18558		13301	17540	18252	17481	11256	16336		12946	16843		16911	18491	18555	"n/a"

October_2012

Monthly Average Daily Traffic

19024

1	2	3	4	5	6	7	8	9	10	11	12	13	14	15
19021	19437	20410	18747	15668	16036	20011			21466	21809	18594	14965		20529

16	17	18	19	20	21	22	23	24	25	26	27	28	29	30	31
20625	"n/a"	"n/a"	"n/a"	"n/a"	"n/a"	"n/a"	"n/a"	"n/a"	"n/a"	"n/a"	"n/a"	"n/a"	"n/a"	"n/a"	"n/a"

Harwich: Route 124/Queen Anne Road Intersection
Daily Total Entering Volumes for Each Month

September_2012

Monthly Average Daily Traffic

18951

1	2	3	4	5	6	7	8	9	10	11	12	13	14	15
21116	18122	20312					19395	15498		19772	19748	20264	21083	19824

16	17	18	19	20	21	22	23	24	25	26	27	28	29	30	31
17775	19447	19210	18107	19525	20364	18302	15652	19055	19320	19409	20336	20338	16883	14924	"n/a"

August_2012

Monthly Average Daily Traffic

22649

1	2	3	4	5	6	7	8	9	10	11	12	13	14	15
23510	24720	25046	23898	21666	23770	23807	24138	24791	24386	23661	20545	22711	22967	23346

16	17	18	19	20	21	22	23	24	25	26	27	28	29	30	31
23545	24267	22348	19740	22099	21594	22117	22788	23115	21806	19295	20550	20840	20990	21546	22513

July_2012

Monthly Average Daily Traffic

23222

1	2	3	4	5	6	7	8	9	10	11	12	13	14	15
20210	24070	25133	19083	26396	26056	24961	21903	22999	22787	23178	24431	24458	23193	21173

16	17	18	19	20	21	22	23	24	25	26	27	28	29	30	31
23135	22792	22687	23705	24589	22903	21206	22978	23036	24184	23782	24074	24406	20290	23417	22674

CAPE COD COMMISSION

3225 MAIN STREET • P.O. BOX 226 • BARNSTABLE, MASSACHUSETTS 02630
(508) 362-3828 • Fax (508) 362-3136 • www.capecodcommission.org