CAPE COD COMMISSION

2015 Traffic Counting Report for Cape Cod Massachusetts

Prepared in cooperation with:

MASSACHUSETTS DEPARTMENT OF TRANSPORTATION
UNITED STATES DEPARTMENT OF TRANSPORTATION
FEDERAL HIGHWAY ADMINISTRATION

APRIL 2016

Executive Summary

The Cape Cod Commission (formerly the Cape Cod Planning and Economic Development Commission) has completed 32 summer seasons in the ongoing Traffic Counting Program. The Cape Cod Commission adds new locations and updates existing ones each year. Over 1,273 different locations on Cape Cod have been counted at least once, and over 6,412 counts have been performed since the program began. The result of the Traffic Counting Program is a useful database of traffic volume information for transportation planning.

In 2015, the Commission's Traffic Counting Program included 219 weekday automatic traffic recorder (ATR) counts, listed in Appendix A. Over a 10-year period (2005-2015), summer traffic Cape-wide has slightly increased an average 0.10% per year. The past year (2014-2015) has seen an overall increase in Cape-wide summer traffic of 1.58%. Data obtained from the Massachusetts Department of Transportation's permanent counting stations and are included in tables separate from the counts done by the Commission's program. This year, the Commission's staff also collected 23 weekend counts, which are included in Appendix C.

In addition to ATR counts, in total, the Traffic Counting Program has completed over 979 turning movement counts (TMCs), over 374 park-and-ride lot observations, over 1,412 travel time studies, and 52 bicycle and pedestrian studies. Year-round monthly data from the Commission's three remote counting stations (two in Harwich, one in Barnstable) provide a view of the seasonal traffic changes in the Mid- and Lower Cape sub-regions. Results of these efforts are presented in the Appendices D through H.

Local, state, and federal officials, engineers, transportation planners, and many other organizations and individuals use the traffic counting data. The information is used to perform traffic impact studies for new developments, analyze existing traffic demands on Cape Cod's roads, and identify ways to improve traffic flow and safety. The Commission expects to continue to expand and update this important database for transportation planning.

Acknowledgments

The Cape Cod Commission's transportation staff would like to thank the Federal Highway Administration, the Massachusetts Department of Transportation, and the County of Barnstable for providing the funding and support for this important transportation planning activity. The following individuals and organizations were instrumental in conducting this work:

Massachusetts Department of Transportation (MassDOT)
- Stephanie Pollack, Secretary of Transportation and CEO
- David Mohler, Executive Director, Office of Transportation Planning
- Bryan Pounds, Cape Cod Liaison

Massachusetts Department of Transportation (MassDOT), Highway Division
- Thomas Tinlin, Administrator of Highway Division
- Mary-Joe Perry, District 5 Highway Director
- Steven O'Neill
- Stephen Greene

Federal Highway Administration
- Leah Sirmin

Cape Cod Commission
Cape Cod Metropolitan Planning Organization
Cape Cod Joint Transportation Committee

The Cape Cod Commission's transportation staff would like to thank Jacob Wright and Alyssa Ryan, the Cape Cod Commission's traffic counting technicians for summer 2015.

Prepared by the Cape Cod Commission Transportation Staff
- Paul Niedzwiecki, Executive Director
- Patty Daley, Deputy Director
- Glenn D. Cannon, P.E., Director of Technical Services
- Lev A. Malakhoff, Senior Transportation Engineer
- Steven M. Tupper, Technical Services Planner
- Patrick Tierney, Technical Services Planner

Table of Contents

Executive Summary i

Acknowledgments ii

Table of Contents iii

List of Tables v
List of Figures vi
1. Introduction 1

2. Using the Traffic Counting Data 3

2.1. Town 3
2.2. Route/Location Information 3
2.3. Date of Study: (Yr), (Begin Date), (End Date) 4
2.4. Weather Conditions: (Weather) 5
2.5. Direction of Travel: (Direction) 5
2.5. Speed mph: (85th percentile Traffic speed) 5
2.6. Average Daily Traffic: (Axle Adj. ADT) 6
2.7. Peak Hour Data: (Date&Day), (Hour), (Vol) 6
2.8. 4:00–5:00 p.m. Traffic: (Four~Five) 7
2.9. Annual Average Daily Traffic: (AADT) 7
3. Weekend Traffic Counts 8

3.1. Daily Traffic: ([Sat.], [Sun.], and [Holiday]) 8
3.2. Peak Hour Data: ([Sat.], [Sun.], and [Holiday] Volume & Time of Day) 9
4. Axle Correction 10

5. MassDOT Data and Seasonal Adjustment Factors 12

5.1. Permanent Traffic Counting Stations 12
5.2. Seasonal Adjustment Factors 16
6. Cape Cod Commission Remote Counting Stations 18

7. Results and Analysis 19

7.1. MassDOT Permanent Counting Stations and Bridge Crossings 19
7.2. Cape-Wide Traffic 26

APPENDICES:

Appendix A: 2015 Traffic Counts

Appendix B: Weekday Traffic Counts 2005-2015

Appendix C: Weekend Traffic Counts 2005-2015

Appendix D: Turning Movement Counts 2005-2015

Appendix E: Bicycle/Pedestrian Counts 2007-2015

Appendix F: Park and Ride Lot Counts 2005-2015

Appendix G: Travel Time Records 2003-2013

Appendix H: Remote Counting Locations 2011-2015

LIST OF TABLES

Table 1: CCC Traffic Counting Program Activity 2

Table 2: Axle Adjustment Factors for Cape Cod 11

Table 3: Canal Bridges Permanent Traffic Counting Stations 13

Table 4: Other Cape Cod Permanent Traffic Counting Stations.....14

Table 5: Monthly Adjustment Factors for Cape Cod.....17

Table 6: Average Daily Traffic at Remote Data Collection Sites.....18

Table 7: Growth Rates - Permanent Counting Stations and Bridge Crossings.....19

Table 8: Cape Cod Summer Traffic Growth by Subregion.....27

Table 9: Barnstable County Population Estimate 28

CAPE COD COMMISSION

LIST OF FIGURES

Figure 1: Combined Average Daily Traffic over Bourne and Sagamore Bridges 20

Figure 2: Historic Monthly ADT Changes at the Bourne and Sagamore Bridges 21

Figure 3: Monthly Directional Average Daily Traffic at the Cape Cod Canal Bridges 22

Figure 4: Summer ADT by weekday at the Bourne Bridge and Route 28 north of the Otis Rotary 23

Figure 5: Hourly summer data at Cape Cod Commission remote counting locations in Harwich 24

Figure 6: Monthly Traffic Volumes Recorded at Cape Cod Commission Permanent Counting Stations 25

Figure 7: Percentage Change for 10-Year Periods 26

Figure 8: Sub regions' 10-year Average Annual Growth Rate (%) 28

Figure 9: Cape Cod Road Network 30

Figure 10: Cape Cod Road Functional Class 31

1. Introduction

This report summarizes traffic counts conducted between 2005 and 2015 by the Cape Cod Commission (previously the Cape Cod Planning and Economic Development Commission). Traffic count locations are selected based on recommendations from the Massachusetts Department of Transportation (MassDOT), town officials, members of the Cape Cod Joint Transportation Committee, and the Cape Cod Commission transportation staff.

Since 1989, the Commission staff has used automatic traffic recorders (ATRs) to conduct traffic counts. Earlier counts used "paper-punch" traffic counting equipment. ATR technology has advanced over the past decade to allow many different types of studies. All of the counters in the Commission's ATR fleet now have the ability to do speed and classification studies, as well as volume counts. Simple collection of traffic volumes is still the most frequent type of study conducted by the Commission, but vehicle speed and vehicle classification studies are conducted upon request from MassDOT or local officials.

Cape Cod's Traffic Counting Program began in 1984. Since the first count, the Commission staff has obtained 5,835 weekday counts and 577 weekend counts at over 1,273 different locations. In 2015, Commission staff collected 219 weekday counts and 23 weekend counts. Directional traffic volume counts were conducted at most of the locations where possible. Directional information is important when performing traffic studies because direction of travel can vary significantly by time of day. The Commission staff also fulfilled special requests such as vehicle speed and classification studies during the summer. The following table summarizes the activities of the Traffic Counting Program for the past 32 traffic counting seasons. Appendix A includes a summary of all ATR counts obtained in 2015.

CAPE COD COMMISSION

Table 1: CCC Traffic Counting Program Activity

Year	Weekday Counts	Weekend Counts	Total	New Locations
1984	70	0	**70**	*70*
1985	69	0	**69**	*47*
1986	121	7	**128**	*77*
1987	265	5	**270**	*181*
1988	156	18	**174**	*86*
1989	196	18	**214**	*67*
1990	174	38	**212**	*44*
1991	105	6	**111**	*44*
1992	100	3	**103**	*3*
1993	98	0	**98**	*6*
1994	218	7	**225**	*57*
1995	213	26	**239**	*45*
1996	226	29	**255**	*50*
1997	166	12	**178**	*30*
1998	212	21	**233**	*42*
1999	167	23	**190**	*37*
2000	170	20	**190**	*15*
2001	118	17	**135**	*14*
2002	151	36	**187**	*7*
2003	141	13	**154**	*13*
2004	225	90	**315**	*15*
2005	201	13	**214**	*17*
2006	230	24	**254**	*44*
2007	197	14	**211**	*13*
2008	235	4	**239**	*22*
2009	245	32	**277**	*44*
2010	225	28	**253**	*46*
2011	227	7	**234**	*12*
2012	235	6	**241**	*23*
2013	246	30	**276**	*32*
2014	214	7	**221**	*18*
2015	219	23	**242**	*34*
Total	5,835	577	**6,412**	*1,255*

2. Using the Traffic Counting Data

Appendix B contains all weekday traffic counts performed between 2005 and 2015. The traffic counts for each town are contained in individual data sets. At locations with directional volumes, the information is first provided for the total of both directions, with the directional volumes following below. Counts performed on numbered routes are listed first in numerical order. Subsequently, named streets are listed in alphabetical order. If a roadway has more than one name it may be necessary to look under both names for the desired information, such as Central Road and Great Neck Road North in the Town of Mashpee. Traffic count data followed by an asterisk (*) represents counts performed by MassDOT or another agency (e.g., the Town of Barnstable's engineering department). These counts are primarily located on Route 6 and roads of local interest. Each column of data is explained in the sections that follow.

2.1. TOWN

Traffic counts are grouped by the town in which the count took place. The towns are ordered geographically, beginning with Bourne in the Upper Cape region and ending with Provincetown in the Outer Cape. A map of the town order is included in Appendix B to help navigate through the count data.

2.2. ROUTE/LOCATION INFORMATION

The roadway where the traffic count was taken is listed first for each count location. As part of the description, the orientation of the location with respect to the nearest cross street or notable geographic detail is also listed. For example, "Rt 3A S of Bour/Plym TL" is shorthand for "Route 3A, south of the Bourne/Plymouth town line." Note that the counts performed on a town line are listed twice in the report. For each count location taken at a town line, the count location is given under both town names. This allows the data to be analyzed more effectively. For a

complete listing of abbreviated terms please refer to the Glossary of Abbreviations following the text of this report.

2.3. DATE OF STUDY: (YR), (BEGIN DATE), (END DATE)

Under each location, all available counts are listed in reverse chronological order, with the most recent appearing first. The year, begin date and end date of a count are listed in the first three columns. Not all locations are counted every year, and some may be counted more than once in a given year. Generally, counts are conducted for a 48-hour period, although some cover longer periods. In order to monitor summer weekday traffic, most counts are conducted Monday through Friday during the summer season.

When comparing counts taken in different years, it is important to consider fluctuations in seasonal visitation to the area as well as year-to-year growth. For example, a July 2013 count will generally be higher than an April 2014 count, mainly because of the seasonal visitation differences. Even the comparison of a count performed in July 2013 to June 2014 could be misleading due to the increase in traffic experienced during the month of July. However, if a count conducted in April 2014 shows an increase over a count performed in July 2013, for example, the effect may be a result of area growth. Seasonal adjustment factors can allow for a better comparison of data between different months. See Section 5 for a greater description of seasonal adjustment factors.

Another variable to consider when comparing counts is the day(s) of the week in which the counts were performed. Comparison of weekend counts can also be used for estimating growth. However, a comparison of a count performed over a weekend and a count obtained during the weekdays could be misleading. Therefore, when estimating annual growth in traffic in an area, it is best to compare counts taken at the same location at the same time of year and on the same type of days (weekday or weekend). The Commission has separated weekday and weekend data into two different databases in order to prevent any confusion during analysis. No counts in Appendix B were performed on Saturdays, Sundays, or holidays. These weekend and holiday traffic counts are contained in Appendix C.

2.4. WEATHER CONDITIONS: (WEATHER)

Weather conditions may influence traffic volumes on Cape Cod. Cloudy days often contribute to increased traffic congestion except on beach access roads. On rainy or cloudy days, people engage in sightseeing or shopping rather than spending time at home or a favorite sunny-day location. In the data tables, brief descriptions of weather conditions during the count period are given. This information should be regarded with caution, as weather conditions may change considerably throughout a single day on Cape Cod. The Commission staff records the weather conditions of a count when setting down and picking up the traffic counting equipment. Of all the data provided in the tables, this category is the most subjective.

2.5. DIRECTION OF TRAVEL: (DIRECTION)

Direction identifies the direction of travel for the traffic on a roadway. Each traffic count is divided into three rows. The first row, "Total," lists the data for the sum of the two directions. The next two rows list the directional data, with the direction of travel for the row indicated by the Direction column. If the count was done on a one-way road, only data for the one direction are listed and are identical to the information listed in the Total column. If the traffic counter did not separate the counts into the directional movements, only the data for the summation of both directions are listed.

2.5. SPEED MPH: (85TH PERCENTILE TRAFFIC SPEED)

Speed limits are typically based on the 85th percentile traffic speed (the maximum speed at which 85% of the vehicles are traveling). The measured 85th percentile speed can be different than the existing speed limit because of factors such as changes in geometric roadway geometry and driver behavior. All new ATR devices can determine the speed of vehicle traffic. The Cape Cod Commission has begun to record this figure at the request of town, staff or MassDOT officials. The data are presented for each direction of traffic. Practical uses of the data could include

evaluating the speed limit and safety of the roadway. 85th percentile speed can be found in appendices A & B.

2.6. AVERAGE DAILY TRAFFIC: (AXLE ADJ. ADT)

Average Daily Traffic (ADT) is an estimate of the average number of vehicles over a 24-hour period. Many of the older counters recorded pairs of "axle hits," not vehicles. This meant that multiple-axle vehicles were counted as more than one vehicle (i.e., two 5-axle trucks were recorded as 5 vehicles). This method produced an estimated number of vehicles that was higher than the actual number. Axle correction factors are used to adjust, as necessary, the ATR data. See Section 4 for a more detailed description of axle correction factors.

2.7. PEAK HOUR DATA: (DATE&DAY), (HOUR), (VOL)

The Peak Hour is the highest one-hour traffic volume observed during the period counted. Three columns offer data on the Peak Hour of a count. The date and day of the week (Date&Day) in which the peak occurred is listed first. The hour of the day (Hour) representing the Peak Hour is listed in the second column using 24-hour time (e.g., "16" means that the Peak Hour occurred beginning at 4:00 p.m. and ending at 5:00 p.m.). The Peak Hour Volume (Vol) is listed in the third and right-most column. Please be aware that the two-way Peak Hour volume may not be equal to the sum of the two directional Peak Hour volumes. Instead, it may represent the hour within the period counted when the sum of traffic in both directions was greatest. Starting in 2011, peak hour volumes for each direction of travel correspond to the peak hour combined travel. This is to conform to MassDOT reporting requirements. Axle correction factors were used as necessary. Please see Section 4 for more information on axle correction factors.

Peak Hour information is significant for transportation planning. First, it indicates the highest traffic demands on a roadway. Second, it can show how close a roadway's use is to its capacity. For example, if counts taken in different years or during different months of the same year indicate a change in average daily traffic without a corresponding change in Peak

Hour traffic, the roadway may be experiencing capacity constraints during peak times.

2.8. 4:00–5:00 P.M. TRAFFIC: (FOUR~FIVE)

The "Four~Five" column indicates the average traffic volume recorded between 4:00-5:00 p.m. during the count period. As with the other categories of data, the 4:00-5:00 p.m. volume is given for the total of both directions first, and then for each corresponding direction. The two-way 4:00-5:00 p.m. average volume is equal to the sum of the two directional 4:00-5:00 p.m. average volumes. Axle correction factors were used as necessary. Please see Section 4 for more information on axle correction factors.

The 4:00-5:00 p.m. volume has been included as an aid to transportation planners and engineers. In addition to these purposes, the 4:00-5:00 p.m. volume also provides useful information when compared to the Peak Hour volume for a particular location. For example, during the years 2004-2014, Cape-wide, the Peak Hour for the entire day generally fell between the hours of 4:00-5:00 p.m. (Rush Hour). The entire dataset supports this finding. It is still the case that the 4:00-5:00 p.m. volume is often the Peak Hour for the location.

2.9. ANNUAL AVERAGE DAILY TRAFFIC: (AADT)

The Annual Average Daily Traffic (AADT) is calculated by multiplying the ADT by a seasonal adjustment factor for the month of the count. MassDOT supplies these factors based on six permanent traffic-counting stations on Cape Cod. Note that this year-round AADT is only an estimate, based on seasonal changes in traffic volumes at these six locations. A description of the techniques used by MassDOT to develop the seasonal adjustment factors can be found in Section 5.

3. Weekend Traffic Counts

A feature added to this report in 1999 is a listing of traffic counts taken during weekends and holidays. Since then, the database has been expanded to include weekend counts performed in both earlier and later years. In 2015, 23 weekend counts were added for a total of 577 weekend counts recorded since the Traffic Counting Program began in 1984. This weekend database continues to grow each year and is included in Appendix C. Many of the headings are similar to those of the weekday database discussed in Section 2. The counts presented are representative of specific days and dates (Saturdays, Sundays, and holidays) and therefore have not been averaged or seasonally adjusted.

Counts are listed in geographical order, starting with Bourne and ending with Provincetown. Within each town's listing, counts are listed by route name. Counts performed on numbered routes are listed first in numerical order. Subsequently, named streets are listed in alphabetical order. If a roadway has more than one name it may be necessary to look under both names for the desired information, such as Central Road and Great Neck Road North in the Town of Mashpee.

3.1. DAILY TRAFFIC: ([SAT.], [SUN.], AND [HOLIDAY])

As with the Weekday Counts (see Section 2.6), Daily Traffic (DT) is an estimate of the average number of vehicles over a 24-hour period. Many of the older counters recorded pairs of "axle hits," not vehicles. This meant that multiple-axle vehicles were counted as more than one vehicle (i.e., two 5-axle trucks were recorded as 5 vehicles). This method produced an estimated number of vehicles that was higher than the actual number. Axle correction factors are used to adjust the ATR data, as necessary. See Section 4 for a more detailed description of axle correction factors.

Three columns list DT volumes. The first represents counts recorded on Saturdays. The second represents counts recorded on Sundays. The final column represents counts recorded during holidays, such as

Independence Day or Labor Day. Many counts do not contain information from all three categories. For each traffic count period, all available data are listed. None of the DT volumes have been seasonally adjusted, since counts performed on weekends and holidays are representative of specific days and not of annual data. For more information on seasonal adjustment factors, see Section 5.

3.2. PEAK HOUR DATA: ([SAT.], [SUN.], AND [HOLIDAY] VOLUME & TIME OF DAY)

As with the Weekday Counts (see Section 2.7), the Peak Hour is the highest one-hour traffic volume observed during the period counted. Peak Hour volumes and time of day are given for counts recorded on Saturdays, Sundays, and holidays. Using 24-hour time (e.g., "16" means that the Peak Hour occurred beginning at 4:00 p.m. and ending at 5:00 p.m.), the time of day representing the Peak Hour is listed in the right column of each day's two-column set. The Peak Hour Volume is listed in the left column of each day's two-column set. Please be aware that the two-way Peak Hour volume is not equal to the sum of the two directional Peak Hour volumes. Instead, it represents the hour within the period counted when the sum of traffic in both directions was greatest. Axle correction factors were used as necessary. Please see Section 4 for more information on axle correction factors.

Peak Hour information is significant for transportation planning. First, it indicates the highest traffic demands on a roadway. Second, it can show how close a roadway's use is to its capacity. For example, if counts taken in different years or during different months of the same year indicate a change in average daily traffic without a corresponding change in Peak Hour traffic, the roadway may be experiencing capacity constraints during peak times.

4. Axle Correction

Standard volume counts by the Automatic Traffic Recorders (ATRs) record pairs of axle hits. The ATRs then divide the number of axles by two in order to estimate the volume of the road. This is called the "divide-by-two" method. However, not all vehicles have only two axles. Trucks, for example, can have from three to seven or more axles. A truck with three axles would be counted as 1.5 cars under the divide-by-two method. In order to obtain more accurate estimates, the data must be corrected to account for vehicles with multiple axles. Each year up to 2011 MassDOT has published a series of "axle correction factors." The appropriate factor for each count must be determined based on the year of the count, the road classification of the count location, and whether the count location is within an urban area.

Classification and speed studies as well as volume counts performed by certain ATR models do not need to be axle corrected because they do not use the divide-by-two method. Instead, they record the actual number of vehicles traveling on a roadway. As a result, the counts included in the Appendices requiring axle correction have had the appropriate axle correction factor applied, while those counts not needing axle correction are unchanged.

Table 2: Axle Adjustment Factors for Cape Cod

	Rural Axle Factors							Urban Axle Factors							
	R-1	R-2	R-3	R-5	R-6	R-7	R-0	U-1	U-2	U-3	U-4	U-5	U-6	U-7	U-0
2011 *	0.95	0.97	0.98	0.98	0.98		0.98	0.96	0.98	0.98		0.98	0.99		0.99
2010	0.93	0.97	0.98	0.98	0.98		0.98	0.96	0.97	0.97		0.98	0.98		0.98
2009	0.92	0.96	0.98	0.99	0.99		0.99	0.96	0.96	0.96		0.98	0.98		0.98
2008	0.91	0.94	0.97	0.98	0.98		0.98	0.96	0.97	0.97		0.99	0.99		0.99
2007	0.90	0.93	0.98	0.98	0.98		0.98	0.96	0.97	0.97		0.99	0.99		0.99
2006	0.90	0.96	0.97	0.97	0.97		0.97	0.96	0.97	0.97		0.99	0.99		0.99
2005	0.90	0.98	0.99	0.98	0.98	0.98	0.98	0.97	0.97	0.97	0.97	0.99	0.99	0.99	0.99
2004	0.91	0.98	0.98	0.98			0.98	0.96	0.97	0.97	0.97	0.99	0.99		0.99
2003	0.93	0.97	0.98	0.98			0.98	0.96	0.97	0.97	0.97	0.99	0.99		0.99
2002	0.93	0.97	0.97	0.98			0.98	0.94	0.98	0.98	0.98	0.99	0.99		0.99
2001	0.94	0.96	0.97	0.98			0.98	0.93	0.97	0.97	0.97	0.99	0.99		0.99
2000	0.93	0.97	0.97	0.98			0.98	0.93	0.97	0.97	0.97	0.99	0.98		0.99
1999	0.92	0.97	0.97	0.97			0.97	0.94	0.97	0.97	0.97	0.99	0.99		0.99
1998	0.92	0.97	0.97	0.97			0.97	0.94	0.98	0.98	0.98	0.99	0.99		0.99
1997	0.90	0.97	0.97	0.96			0.97	0.94	0.98	0.98	0.98	0.99	0.99		0.99
1996	0.90	0.97	0.98	0.97			0.98	0.94	0.98	0.98	0.98	0.99	0.99		0.99
1995	0.89	0.97	0.97	0.97			0.97	0.95	0.98	0.98	0.98	0.99	0.99		0.99
1994	0.90	0.97	0.97	0.98			0.97	0.95	0.98	0.98	0.98	0.99	0.98		0.99
1993	0.89	0.97	0.97	0.98			0.98	0.95	0.98	0.98	0.98	0.99	0.98		0.99
1992	0.90	0.97	0.96	0.98			0.98	0.96	0.98	0.98	0.98	0.99	0.99		0.99
1991	0.90	0.96	0.97	0.97	1.00		1.00	0.95	0.98	0.98	0.98	0.99	0.97		0.99
1990	0.87	0.98	0.98	0.98	0.96		0.98	0.94	0.98	0.98	0.98	0.99	0.99		0.99
1989	0.96	0.95	0.97	0.99	1.00		1.00	0.94	0.98	0.98	0.98	0.99	0.99		0.99
1988	0.89	0.96	0.98	0.97	0.97		0.98	0.98	0.97	0.98	0.99	0.99	0.98		0.99
1987	0.92	0.94	0.94	0.97	0.97		0.97	0.90	0.96	0.96	0.96	0.98	0.98		0.98

Source: Massachusetts Highway Department / Mass DOT
*2011 is most recent year that factors have been supplied by MassDOT

5. MassDOT Data and Seasonal Adjustment Factors

Observed traffic volumes at a given location can often vary from month to month. This is especially true on Cape Cod, where summer traffic volumes are higher due to seasonal tourism. In order to compare traffic volume data collected in different months, seasonal adjustment factors must be applied.

5.1. PERMANENT TRAFFIC COUNTING STATIONS

MassDOT currently collects year-round traffic volumes from the following permanent traffic counting stations:

- Route 3 north of the Bourne/Plymouth town line
- Route 6 east of Route 149 (Exit 5)
- Route 6 at the Sagamore Bridge
- Route 28 at the Bourne Bridge
- Route 28 in Yarmouth, east of Higgins Crowell Road
- Route 28 in Barnstable, west of Old Post Road (Cotuit)

Also included in this report is a count station that discontinued in 1997:

- Route 28 in Barnstable, east of Main St (Cotuit)

Table 3, found on the following page, presents the Annual Average Daily Traffic (AADT) and summer Average Daily Traffic (ADT) for the Bourne and Sagamore Bridges for the last thirty years. Traffic data as old as the year 1969 is available on the Commission's transportation counts webpage: www.capecodcommission.org/counts

The table 4 presents the AADT and summer ADT for the other permanent traffic counting stations. The summer ADT for a particular year represents the July ADT of that year. If no traffic volumes for July were available, then the August ADT was used instead. Please note that data are not available for all years.

Table 3: Canal Bridges Permanent Traffic Counting Stations

	#707 Bourne Bridge Yr.Round	#707 Bourne Bridge Summer	#708 Sagamore Bridge Yr.Round	#708 Sagamore Bridge Summer	Combined (both bridges) Yr.Round	Combined (both bridges) Summer
2015		58,384		73,041		131,425
2014	44,746	57,980		69,375		127,355
2013	43,909	56,896		71,020		127,916
2012	44,863	58,305	50,448	70,391	95,311	128,696
2011	42,505	58,467	51,489	70,674	93,994	129,141
2010	44,717	59,665	50,272	69,323	94,988	128,988
2009	44,839	58,031	50,052	69,256	94,890	127,287
2008	42,396	55,492	51,019	67,854	93,415	123,346
2007	43,506	57,042	52,559	70,407	96,065	127,449
2006	43,909	57,411	51,916	67,020	95,824	124,431
2005	43,873	58,858	52,282	69,279	96,155	128,137
2004	44,688	59,615	54,143	69,274	98,832	128,889
2003	44,635	60,430	54,114	70,716	98,749	131,146
2002	43,981	60,059	54,905	71,207	98,886	131,266
2001	40,561	54,639	54,309	70,025	94,869	124,664
2000	41,805	56,892	53,832	68,997	95,637	125,889
1999	43,013	59,595	52,434	68,833	95,447	128,428
1998	42,427	58,063	51,490	69,195	93,918	127,258
1997	40,216	56,204	49,716	66,513	89,932	122,717
1996	39,304	54,195	48,071	66,277	87,375	120,472
1995	38,885	52,503	47,994	67,385	86,879	119,888
1994	36,406	52,078				
1993	35,413	49,753				
1992	34,899	49,120				
1991	33,926	48,194	45,667	62,564	79,593	110,758
1990	34,818	49,010	46,571	65,240	81,388	114,250
1989	33,936	49,137	40,814	53,024	74,751	102,161
1988	32,735	46,709	39,822	54,556	72,557	101,265
1987	29,675	39,300	38,078	56,575	67,753	95,875
1986	26,858	35,035	40,870	57,224	67,728	92,259
1985	26,136	36,800	36,877	53,441	63,014	90,241
1984	26,179	41,571	34,244	50,441	60,423	92,012
1983	23,276	29,685	31,695	48,788	54,971	78,473
1982						
1981	15,223	25,427				
1980						
1979	19,480	29,930	30,090	43,792	49,570	73,722
1978	22,256	31,823	28,310	50,557	50,566	82,380
1977	23,113	41,307				
1976	23,173	41,130	26,693	45,260	49,866	86,390
1975	23,484	41,900	24,140	43,095	47,623	84,995

Source: Massachusetts Highway Department / Mass DOT

CAPE COD COMMISSION

Table 4: Other Cape Cod Permanent Traffic Counting Stations

	#20 Rt 3 N of Bourne TL Yr.Rnd/Summ		#15 Rt 6 E of Rt 149, Exit 5 Yr.Rnd/Summ		#712 Rt 28 E of Main St, Cotuit Yr.Rnd/Summer		#7351 Rt 28 W of Old Post Rd Yr.Rnd/Summ		#709 Rt 28 E of Higgins Crowell Rd Yr.Rnd/Summ		#7322 Rt 28 S of Otis Rotary YrRnd/Summ	
2015	37,665	49,169					26,163	31,592		23,077		37,266
2014	36,607	47,956					25,937	31,122	17,481	23,075		
2013	36.791	47,810					26,107	31,648	17,600	23,296		
2012		47,958										
2011		45,803		67,799			25,758	31,444		23,780		
2010	34,822	50,178	50,100	72,002			27,025	32,631	18,320	24,054		
2009	34,826	47,308	48,753	70,394			26,906	32,584	18,480	23,959		
2008	35,418	46,031	48,619	67,646			26,607	31,967	18,587	24,090		
2007	36,302	47,486	50,643	70,177			27,512	32,552	19,065	24,337		
2006	34,136	41,840	51,093	69,891			27,003	32,725	20,212	24,995		
2005	33,482	42,123	52,391	72,580			27,845	33,564	20,125	25,961		
2004	34,477	41,669	53,619	73,154			28,130	33,818	20,736	26,180		
2003	54,570	45,570	53,402	74,384			27,373	33,309	20,970	26,662		
2002	38,508	45,921	53,845	73,891					21,597	27,025		
2001	34,186	42,191	51,940	71,798					21,408	26,632		
2000	33,381	41,625	50,128	64,832					21,080	26,747		
1999	32,990	41,797	50,257	71,579					21,369	27,530		
1998	32,873	42,656	48,524	69,195					21,040	27,422		
1997	31,838	41,793	45,961	66,626	20,249	24,570			20,299	27,115		
1996	31,074	41,377	44,530	64,672	19,619	24,697			19,730	26,241		
1995	30,832	42,070	42,689	61,506	19,800	24,649			19,352	24,782		

CAPE COD COMMISSION

	#20 Rt 3 N of Bourne TL Yr.Rnd/Summ		#15 Rt 6 E of Rt 149, Exit 5 Yr.Rnd/Summ		#712 Rt 28 E of Main St, Cotuit Yr.Rnd/Summer		#7351 Rt 28 W of Old Post Rd Yr.Rnd/Summ		#709 Rt 28 E of Higgins Crowell Rd Yr.Rnd/Summ		#7322 Rt 28 S of Otis Rotary YrRnd/Summ	
1994					19,299	24,837						
1993			39,714	60,111	18,709	24,229						
1992	29,510	40,893	39,572	59,549	18,504	24,113						
1991	28,747	38,652	39,156	55,072	18,218	23,668						
1990	28,509	39,930	39,535	57,585	18,087	23,501						
1989	28,474	41,266	38,997	58,217	18,300	23,467						
1988	27,908	40,154	38,646	57,002	18,681	24,210						
1987	27,615	42,757	37,228	55,040	17,510	22,910			21,286	27,714		
1986	27,743	40,461	36,452	53,890	16,939	23,569			21,068	27,190		
1985	23,227	32,466	33,836	53,043	15,016	20,010			18,158	21,861		
1984	20,849	31,212	31,426	49,500	13,709	17,893			17,569	21,193		
1983	16,431	28,528	29,006	48,206	12,870	18,000			17,828	21,415		
1982	17,396	28,227							17,013	21,214		
1981	19,440	35,500	26,740	41,971	12,364	18,035			19,619	26,037		
1980	21,535	34,981	26,098	42,174	10,658	15,674			18,361	23,437		
1979	19,009	29,831	24,643	38,416	14,816	20,772			19,644	26,597		
1978	19,457	31,906	25,536	45,256	10,455	16,762			19,634	27,184		
1977	18,648	28,858	24,324	42,845	10,025	15,350						
1976	16,668	27,349	23,048	39,947	15,190	24,651			26,261	32,652		
1975	15,721	26,844	21,638	39,222	9,070	14,808			23,897	31,085		

Source: Massachusetts Highway Department / Mass DOT

5.2. SEASONAL ADJUSTMENT FACTORS

Using the data collected from the permanent traffic counting stations, MassDOT determines the seasonal adjustment factors for the next year. These factors indicate relative traffic volumes throughout the year. For example, weekday traffic in January is approximately half the weekday traffic in July. By multiplying by the Average Daily Traffic (ADT) of a traffic count by a seasonal adjustment factor, an estimate of annual ADT can be produced for that location. ADT volumes from all months can in this way be converted into annual ADT volumes and properly compared.

The seasonal adjustment factors only produce an estimate of annual ADT for several reasons. First, the adjustment factors for 2012 and subsequent years are based on 2010 data, since MassDOT has not supplied monthly adjustment factors since 2011. Moreover, the permanent stations are located on state highways. Seasonal traffic fluctuations may be different on local roadways and streets. Also, none of the permanent stations are located east of Yarmouth. This is significant because seasonal traffic fluctuations are generally greater in areas with higher seasonal population changes, such as the Outer Cape.

For a complete listing of all seasonal adjustment factors from 1983-2011, please see the table on the following page.

Table 5: Monthly Adjustment Factors for Cape Cod

	Jan	Feb	Mar	Apr	May	Jun	Jul	Aug	Sep	Oct	Nov	Dec
2011*	1.26	1.25	1.20	1.06	0.96	0.89	0.76	0.76	0.92	0.99	1.08	1.14
2010	1.26	1.25	1.19	1.08	0.95	0.88	0.77	0.76	0.93	1.00	1.08	1.15
2009	1.26	1.25	1.19	1.08	0.95	0.88	0.77	0.76	0.93	1.00	1.08	1.15
2008	1.21	1.25	1.19	1.08	0.96	0.89	0.78	0.76	0.93	1.00	1.07	1.14
2007	1.25	1.21	1.17	1.06	0.96	0.86	0.78	0.79	0.93	1.00	1.08	1.14
2006	1.26	1.20	1.18	1.04	0.96	0.86	0.78	0.79	0.93	0.99	1.07	1.12
2005	1.27	1.23	1.18	1.06	0.96	0.85	0.77	0.78	0.93	0.99	1.08	1.15
2004	1.27	1.23	1.18	1.06	0.96	0.85	0.77	0.78	0.93	0.99	1.08	1.15
2003	1.29	1.23	1.16	1.06	0.99	0.87	0.79	0.77	0.95	0.99	1.07	1.14
2002	1.30	1.24	1.16	1.06	0.98	0.86	0.79	0.78	0.93	0.97	1.08	1.14
2001	1.34	1.27	1.18	1.06	0.97	0.86	0.78	0.78	0.94	0.97	1.08	1.13
2000	1.37	1.28	1.20	1.07	0.96	0.87	0.77	0.78	0.93	0.97	1.09	1.14
1999	1.37	1.29	1.23	1.09	0.96	0.87	0.76	0.77	0.94	0.99	1.10	1.15
1998	1.39	1.27	1.23	1.11	0.95	0.87	0.76	0.76	0.93	0.99	1.10	1.16
1997	1.38	1.29	1.22	1.10	0.96	0.86	0.76	0.75	0.92	0.99	1.10	1.19
1996	1.41	1.30	1.22	1.07	0.96	0.86	0.75	0.75	0.91	0.99	1.10	1.19
1995	1.36	1.33	1.24	1.07	0.97	0.86	0.75	0.75	0.90	0.99	1.10	1.19
1994	1.35	1.31	1.25	1.06	0.93	0.86	0.73	0.74	0.89	0.97	1.09	1.15
1993	1.35	1.30	1.24	1.07	0.92	0.85	0.75	0.75	0.90	0.99	1.10	1.17
1992	1.37	1.32	1.29	1.08	0.94	0.87	0.75	0.76	0.90	1.01	1.14	1.21
1991	1.39	1.30	1.22	1.08	0.94	0.87	0.76	0.77	0.95	1.02	1.12	1.20
1990	1.31	1.26	1.16	1.06	0.96	0.85	0.73	0.74	0.94	0.99	1.10	1.22
1989	1.37	1.38	1.25	1.13	0.99	0.89	0.72	0.73	0.94	1.03	1.15	1.17
1988	1.38	1.30	1.21	1.10	0.99	0.83	0.72	0.73	0.91	1.02	1.11	1.15
1987	1.40	1.39	1.23	1.10	0.94	0.85	0.71	0.73	0.96	1.02	1.18	1.25
1986	1.35	1.31	1.21	1.09	1.05	0.84	0.73	0.75	0.96	1.04	1.17	1.22
1985	1.31	1.26	1.17	1.07	0.96	0.92	0.84	0.83	0.97	0.97	1.14	1.16
1984	1.55	1.36	1.46	1.12	1.03	0.85	0.73	0.73	0.94	1.07	1.14	1.24
1983	1.53	1.51	1.30	1.15	0.98	0.82	0.65	0.66	0.87	1.07	1.23	1.30

Source: Massachusetts Highway Department / Mass DOT
*2011 is the last year that MassDOT has supplied monthly adjustment factors

6. Cape Cod Commission Remote Counting Stations

In addition to MassDOT permanent count stations, continuous, year-round data is collected at Cape Cod Commission remote count locations. At these locations vehicles counts are recorded hourly for each approach lane of the intersection.

In 2011, one remote count location, Route 137 @ Route 39 in Harwich, was in operation. Following a system calibration in December 2010, a full year of data was collected in 2011 and most of 2012. A second location in Harwich, Route 124 at Queen Anne Road, became operational in July of 2012. An additional remote count location has been installed on Route 28 at Lumbert Mill Road in Barnstable and became operational in January 2013. Average year-round monthly and average summer month total entering vehicles are shown in the following table. In 2015 all remote counting stations were operational. Due to difficulties in previous years some summary data are unavailable. The data show that traffic in Harwich has remained consistent between 2014 and 2015 at both locations. Traffic in Barnstable at the Route 28 at Lumbert Mill Road location has increased for both year round and during the summer month averages.

Table 6: Average Daily Traffic at Remote Data Collection Sites

	Harwich Rt 137/Rt 39 (2548)		Harwich Rt 124/Queen Anne Rd (2570)		Barnstable Rt 28 E/Lumbert Mill Rd (2897)	
	Yr.Round	Summer	Yr.Round	Summer	Yr.Round	Summer
2015	19,521	25,833	19,124	23,972	23,044	26,433
2014	19,715*	25,893	18,673*	23,753	22,396*	24,854
2013			18,137	23,342	22,467	25,678
2012	19,796	26,652		23,222		
2011	20,326	28,210				

**Year round data is missing one or more months.*

7. Results and Analysis

After seeing sustained growth for the second half of 20th century, traffic patterns on Cape Cod have been less consistent early in the 21st century. Over the last ten years (2005-2015), there has been an overall 0.01% increase in Cape-wide traffic.

7.1. MASSDOT PERMANENT COUNTING STATIONS AND BRIDGE CROSSINGS

MassDOT's permanent counting stations can be used to show a trend in road usage over time. As can be seen in the following table, traffic volumes on Route 6 and Route 28 have decreased over the last ten years. Route 3 north of the Bourne/Plymouth town line has seen 13.46% growth since 2005. The Sagamore Bridge has seen 4.86% growth since 2005, while the Bourne Bridge has seen only 0.89% growth. Between 2014 and 2015 none of the counting stations showed negative growth rates, unlike the previous year's analysis. Route 28 west of Old Post Road in Barnstable showed a 1.51% growth between 2014-2015, despite having 10-year negative growth of -5.62%. Due to equipment problems, not all stations were available for analysis. A new MassDOT counting station on Route 28 south of the Otis Rotary in Bourne became operational at the beginning of 2015 and will be included in growth calculations in next year's report.

Table 7: Growth Rates - Permanent Counting Stations and Bridge Crossings

Permanent Traffic Counting Station	10 Year Total Growth	10 Year Average Annual Growth Rate	One Year Growth Rate 2014-2015
#15: Rt 6 E of Rt 149 (Ex. 5)	-4.94%	-0.51%	n/a
#20: Rt 3 N of Bourne TL	13.46%	1.27%	2.52%
#707: Bourne Bridge	0.89%	0.08%	0.69%
#708: Sagamore Bridge	4.86%	0.47%	5.28%
#709: Rt 28 E of Higgins Crowell	-9.48%	-1.00	0.00%
#7351: Rt 28 W of Old Post Rd	-5.62%	-0.58%	1.51%

With the Bourne and Sagamore Bridges providing the primary access to and from Cape Cod, observing traffic trends at these stations can provide useful insight into annual and seasonal traffic trends. Despite the unavailability of complete data for the Sagamore Bridge in 2015, a review of the most recent (2012) year's data is likely to be consistent with the latest year. In total, over 35 million vehicles crossed the Cape Cod Canal on Bourne or Sagamore Bridge in one year.

Traffic data have been collected at permanent count stations at both bridges since 1972. Carrying roughly twice as many vehicles today as in 1972, the story of traffic over the bridges is the story of traffic on Cape Cod.

As shown in the figure below, both summer and annual average daily traffic (ADT) over the bridges showed an overall upward trend from the early 1970's through the early 2000's, reaching a maximum in 2002. Traffic volumes, on average, dropped from 2002 to 2007 before trending slightly upward in recent years. This figure has not been updated since 2012 because traffic counters have not been able to supply consistent data throughout the year.

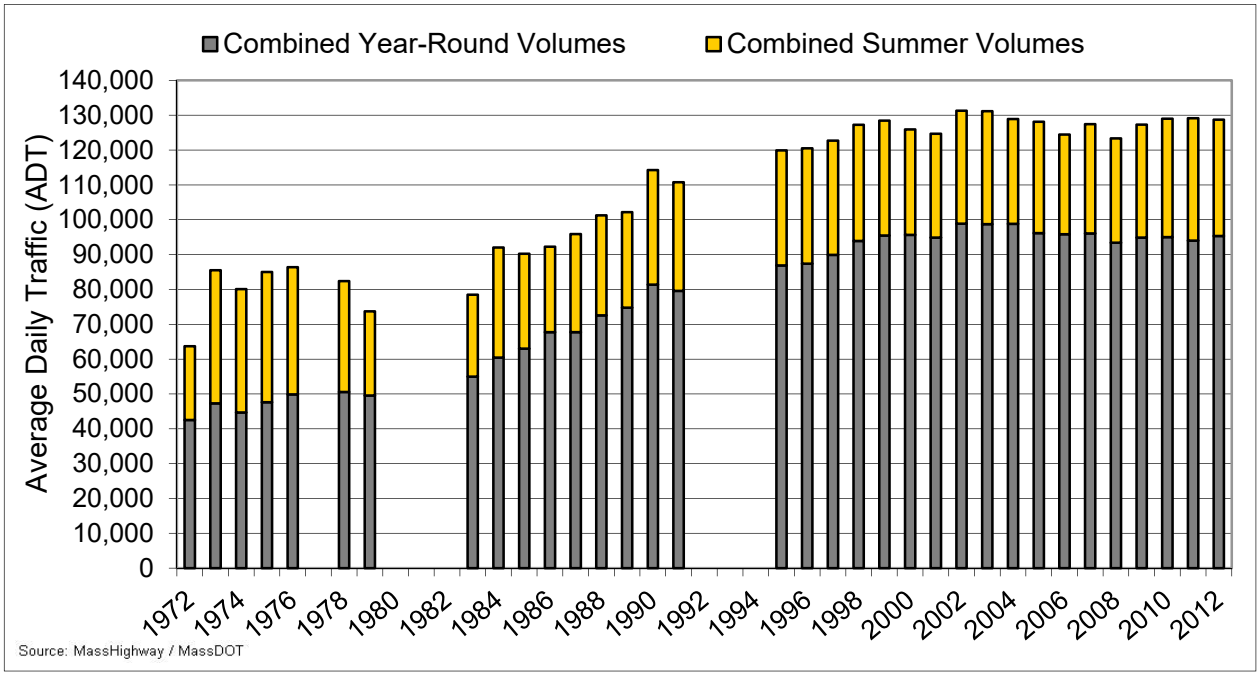

Figure 1: Combined Average Daily Traffic over Bourne and Sagamore Bridges

Seasonal traffic trends over the bridges have also changed considerably over the years. Since 1972, traffic has tended to be more spread out over 12 months as opposed to concentrated during the summer months. As shown in the following figure this trend, along with the overall increase in traffic, has resulted in 2011 traffic volumes throughout almost the entire year in excess of 1972 traffic volumes in the summer.

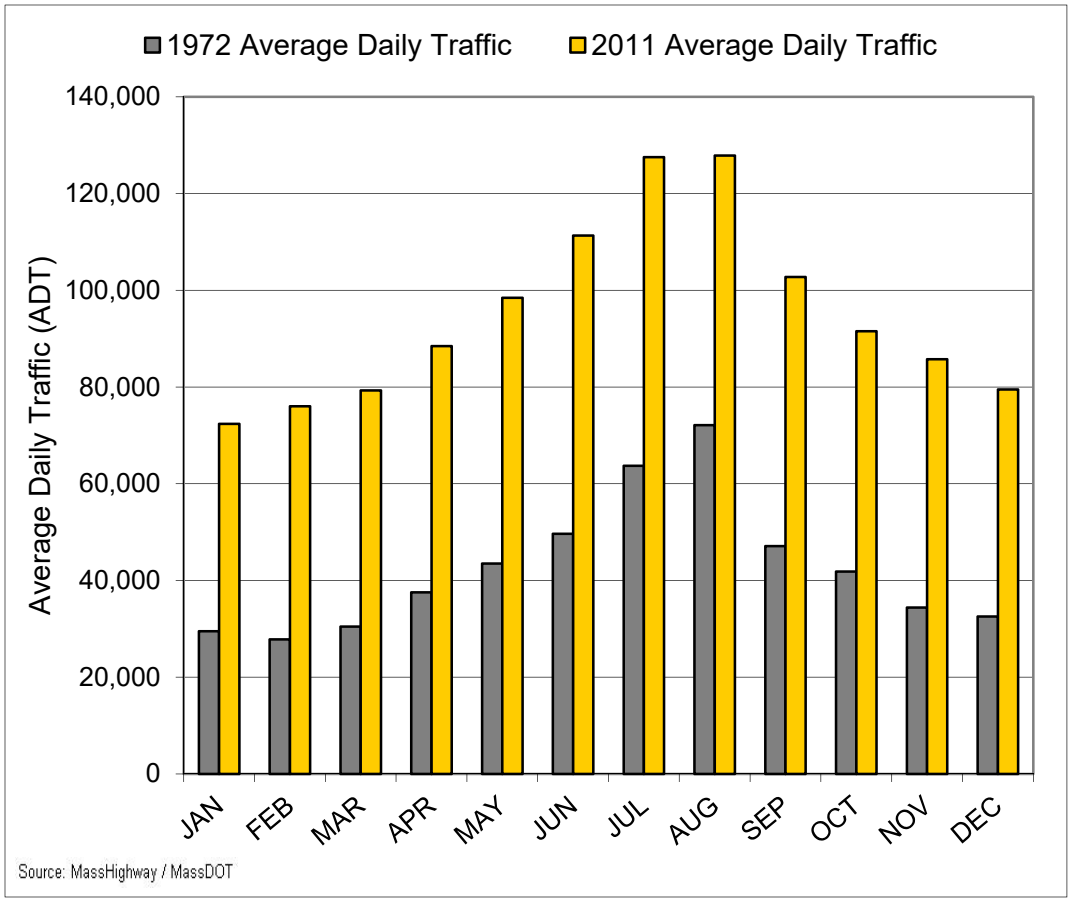

Figure 2: Historic Monthly ADT Changes at the Bourne and Sagamore Bridges

The figure below compares the total monthly vehicle traffic in both directions on the Bourne and Sagamore Bridges in 2015. In the summer months, both bridges received increased traffic and the difference in usage between the bridges increased. Both bridge counting stations were unable to gather complete data for 2015. The absence of data for the other months has limited the extent of analysis.

The data show that more vehicles cross the Sagamore Bridge than the Bourne Bridge each month. During the summer months the southbound traffic on the Bourne Bridge experiences similar increases as compared to the northbound traffic on the Sagamore Bridge. This suggests that travelers may use different bridges to travel to and from their Cape Cod destination. The access to and from the Canal area roadways to the bridges varies in each crossing direction.

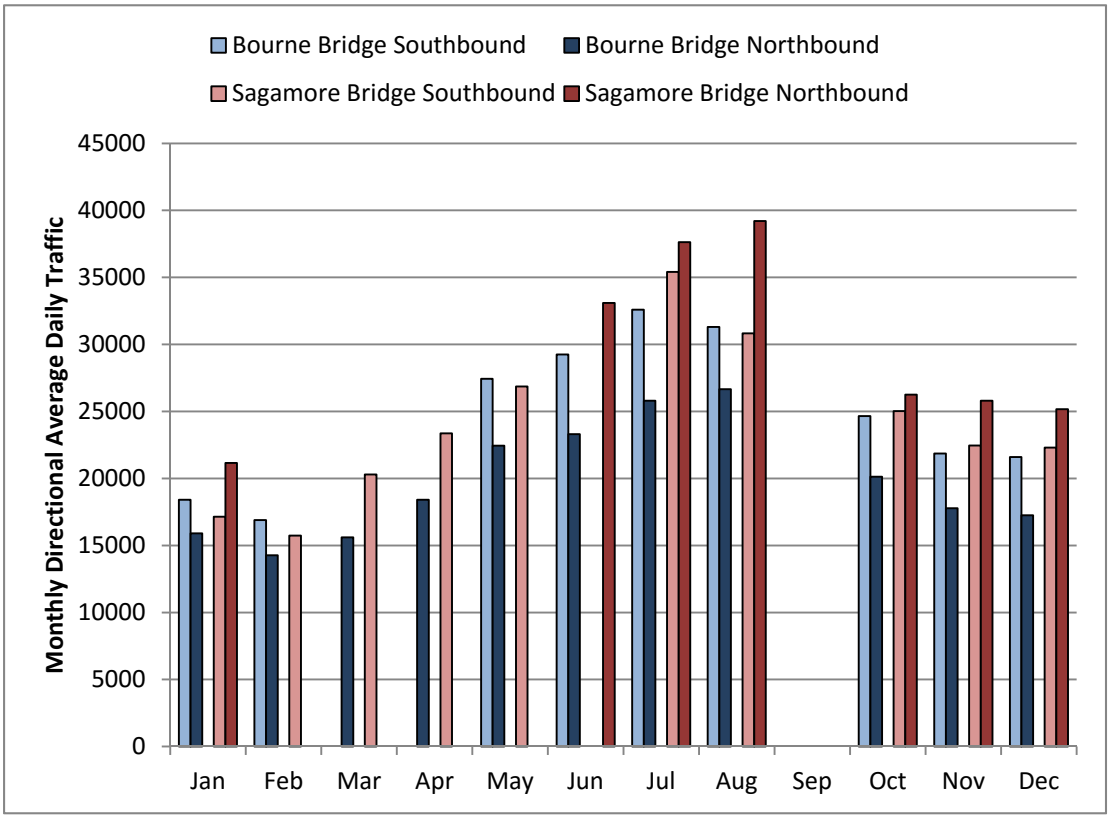

Figure 3: Monthly Directional Average Daily Traffic at the Cape Cod Canal Bridges

The figure below compares the traffic at the Bourne Bridge and on Route 28 at the Otis Rotary in the Summer Months. Many vehicles traveling from Falmouth and Bourne, who then also cross the Bourne Bridge travel through the Otis Rotary. The data show that Route 28 north of the Otis Rotary has slightly less than double the traffic that travels over the Bourne Bridge. This suggests that vehicles that travel along Route 28 may be traveling between Cape Cod destinations instead of only two and from the Cape Cod region. The data could help identify how many people are using the Sagamore Bridge to go between the Southwest regions of Cape Cod and destinations off of Cape Cod.

Separating the data by weekday shows that traffic on Route 28 north of the Otis Rotary and across the Bourne Bridge fluctuate in a similar manner, but do have differences. Both locations show peak travel on Thursdays and Fridays. The two locations have different low travel days, Route 28 being on Tuesdays and the Bourne Bridge on Saturdays.

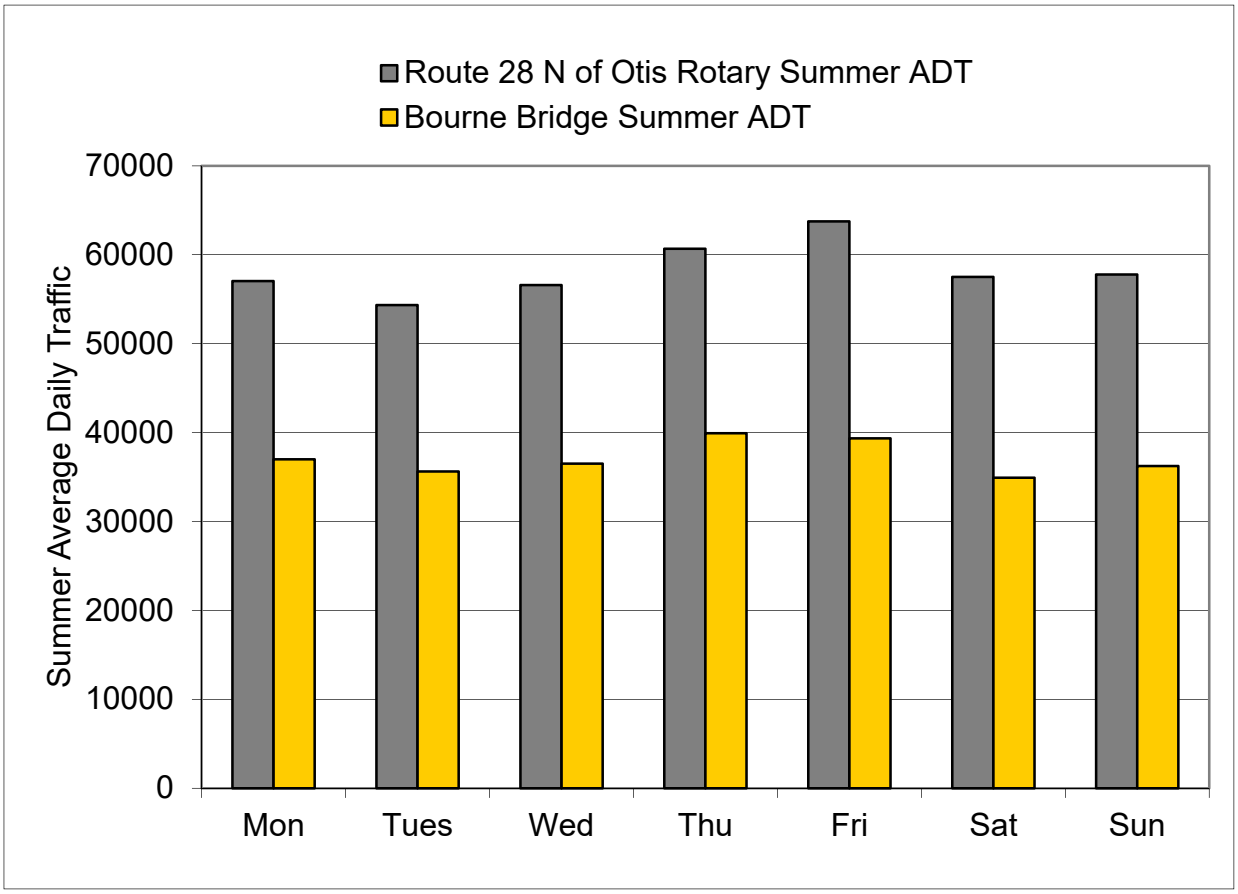

Figure 4: Summer ADT by weekday at the Bourne Bridge and Route 28 north of the Otis Rotary

The figure below shows summer day of the week traffic at Cape Cod Commission remote counting stations located in Harwich at the intersections of Route 137 and Route 39, and Route 124 and Queen Anne Road. The traffic intersection of Route 124 and Queen Anne Road were higher between the hours of 4am and 8am. All other hours showed higher traffic volumes at the Route 137 and Route 39 location. Typically, people drive to work between the hours of 7am and 9am. The data could suggest that the more working people live near the Route 124 at Queen Anne Road intersection than the other location.

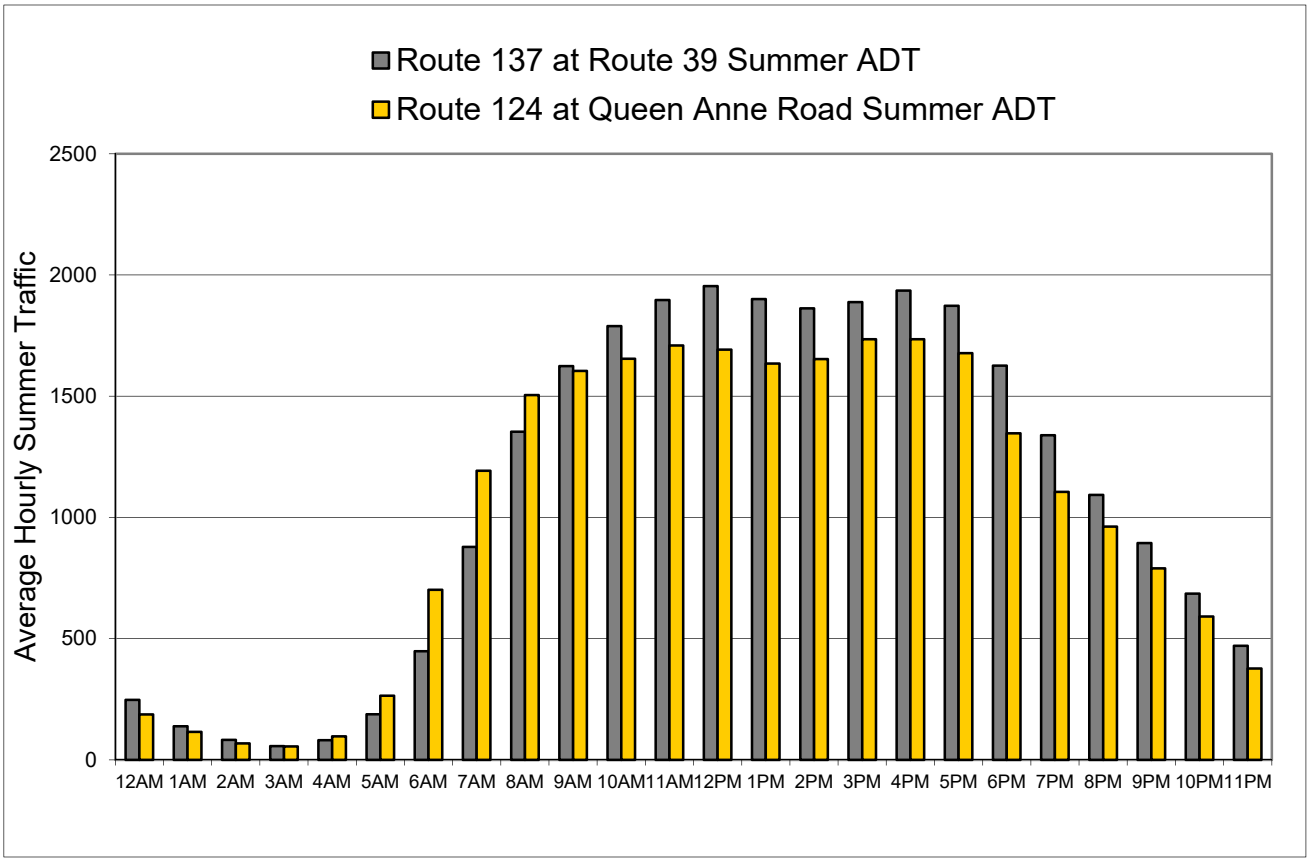

Figure 5: Hourly summer data at Cape Cod Commission remote counting locations in Harwich

The graph below shows the monthly volumes that were counted by Cape Cod Commission permanent counting stations. The intersection at Route 28 and Lumbert Mill Road in Barnstable showed the highest volumes of the three locations in each month. The locations in Harwich show traffic volumes closer to the amount shown Route 28 and Lumbert Mill Road in the July and August.

The intersections in Harwich, Route 124 at Queen Anne Road and Route 137 at Route 39 showed a larger increase in volume during the summer months. The intersection at Route 28 and Lumbert Mill Road showed more consistent volumes year round.

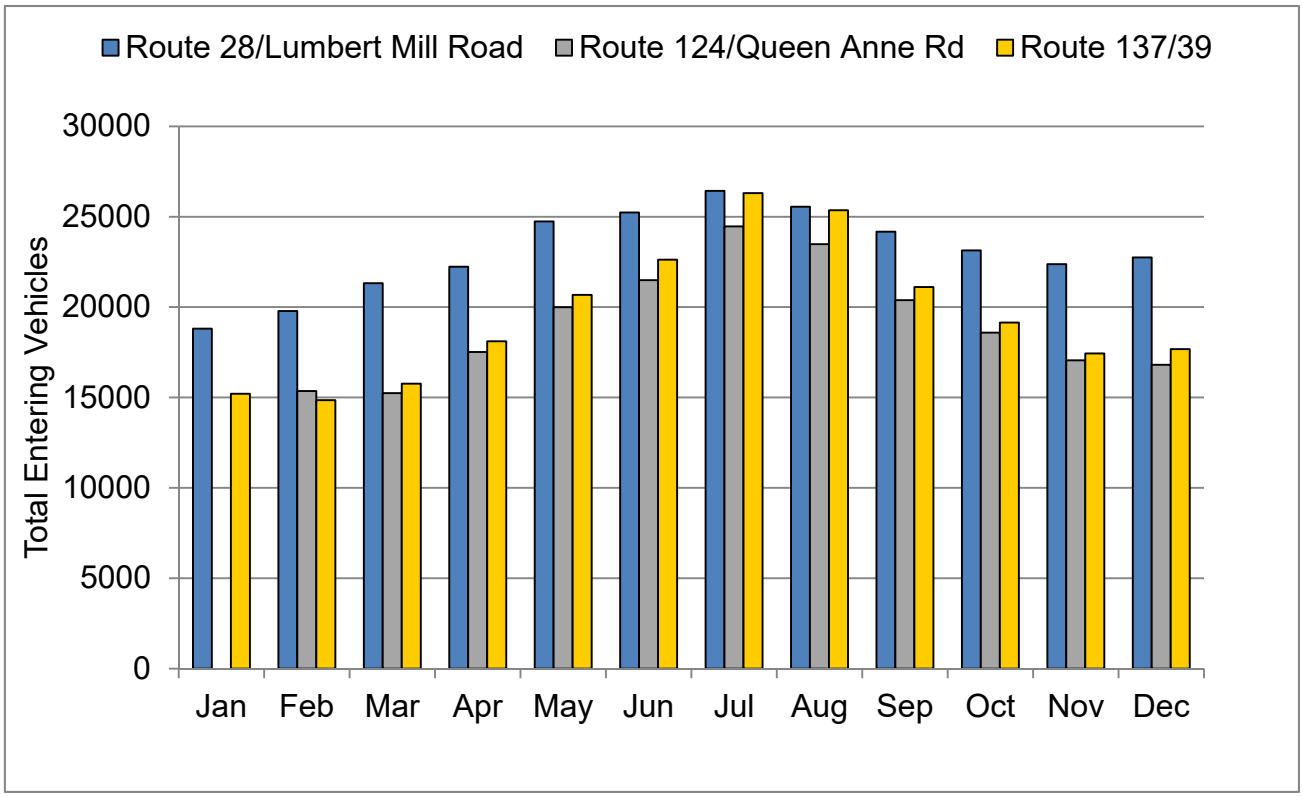

Figure 6: Monthly Traffic Volumes Recorded at Cape Cod Commission Permanent Counting Stations

7.2. CAPE-WIDE TRAFFIC

The ten-year period between 2005 and 2015 was the first since 1997-2007 that showed ten year positive growth of 0.01%. 1994 was the first year the Cape Cod Commission's Traffic Counting Program had sufficient data to run a ten-year analysis (since the program began in 1984), and this period had almost 15% growth. Between 2002 and 2007, traffic volume changes during overlapping 10-year periods have been increasing, albeit at a slower pace each year. Between 2007 and 2014, traffic showed a negative ten-year growth.

In 2009, we see the most severe 10-year drop in traffic volumes since the CCC has been keeping track of the statistic (-9.05%). While one may be tempted to assume this means traffic has decreased in 2009 since 2008, it is important to remember that the 10-year period ending in 2008 includes comparisons beginning with 1998 – a year that had significantly lower traffic volumes than the year 1999. 1999 volumes are included in the 10-year analysis for 1999-2009, and contribute to the 10-year decline for the period. Cape-wide traffic actually increased from 2008 to 2009 by 4.51%.

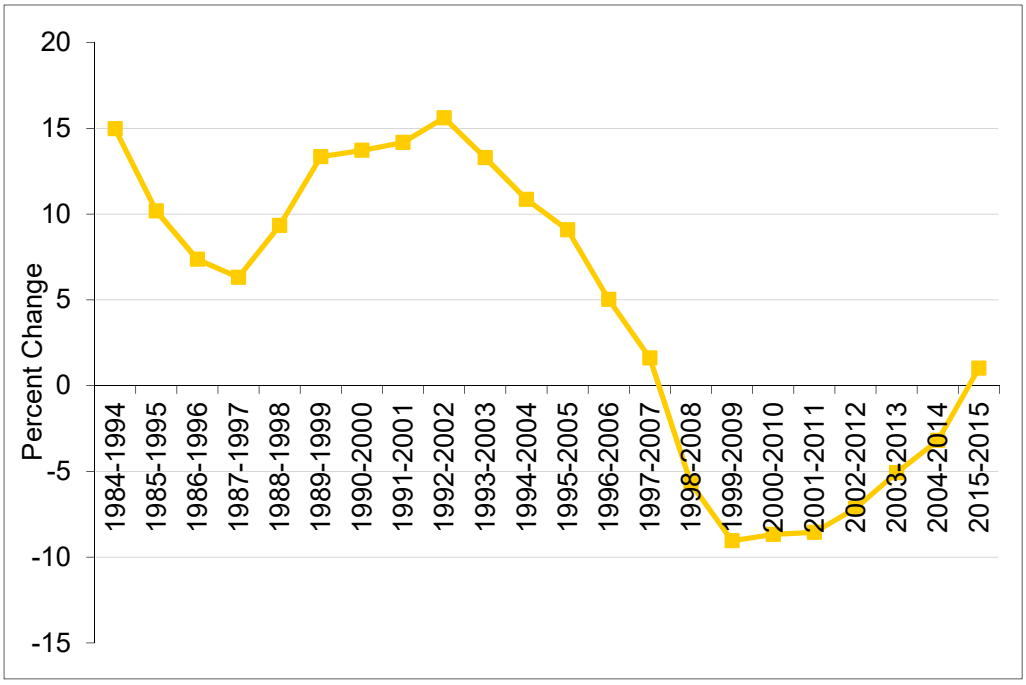

Figure 7: Percentage Change for 10-Year Periods

The following table shows the growth rates for various sub-regions and roads of Cape Cod over a 10-year period. The average annual growth rate between 2005 and 2015 is 0.01% for all of Cape Cod. From 2005 to 2015 the Mid and Lower Cape showed negative 10-year annual growth and the Upper Cape and Outer Cape showed positive growth. The highest positive one-year growth was shown in the Outer Cape. The 2014-2014 comparison however suggests that this trend may be reversing in the Mid-Cape as positive traffic growth observed in all regions except for the Lower Cape

Table 8: Cape Cod Summer Traffic Growth by Subregion

Region*	Number of Comparisons**	10-Year Total Growth	10-Year Annual Average Growth Rate	One-Year Growth Rate 2014-2015
Upper Cape	111	3.99%	0.39%	1.35%
Mid-Cape	112	-3.57%	-0.37%	2.59%
Lower Cape	69	-2.56%	-0.26%	-0.56%
Outer Cape	74	7.04%	0.68%	12.02%
All Roads	**366**	**1.01%**	**0.01%**	**1.58%**

*Upper = Bourne, Sandwich, Falmouth, Mashpee | Mid = Barnstable, Yarmouth, Dennis
Lower = Harwich, Chatham, Brewster, Orleans | Outer = Eastham, Wellfleet, Truro, Provincetown

** Corresponds to ten-year analysis only

In regards to the modest traffic volume change from 2005 to 2015, it is unclear what is responsible for the stagnation. The Cape-wide population has shown a moderate decline during a portion this time period (see following table), and conventional trip generators (commercial establishments, residences, etc.) have not been reduced.

Table 9: Barnstable County Population Estimate

	1990	2000	2010	% Change 2000-2010
Population	186,605	222,230	215,888	-2.85%

Source: U.S. Census Bureau, Census 2010, Census 2000, Census 1990

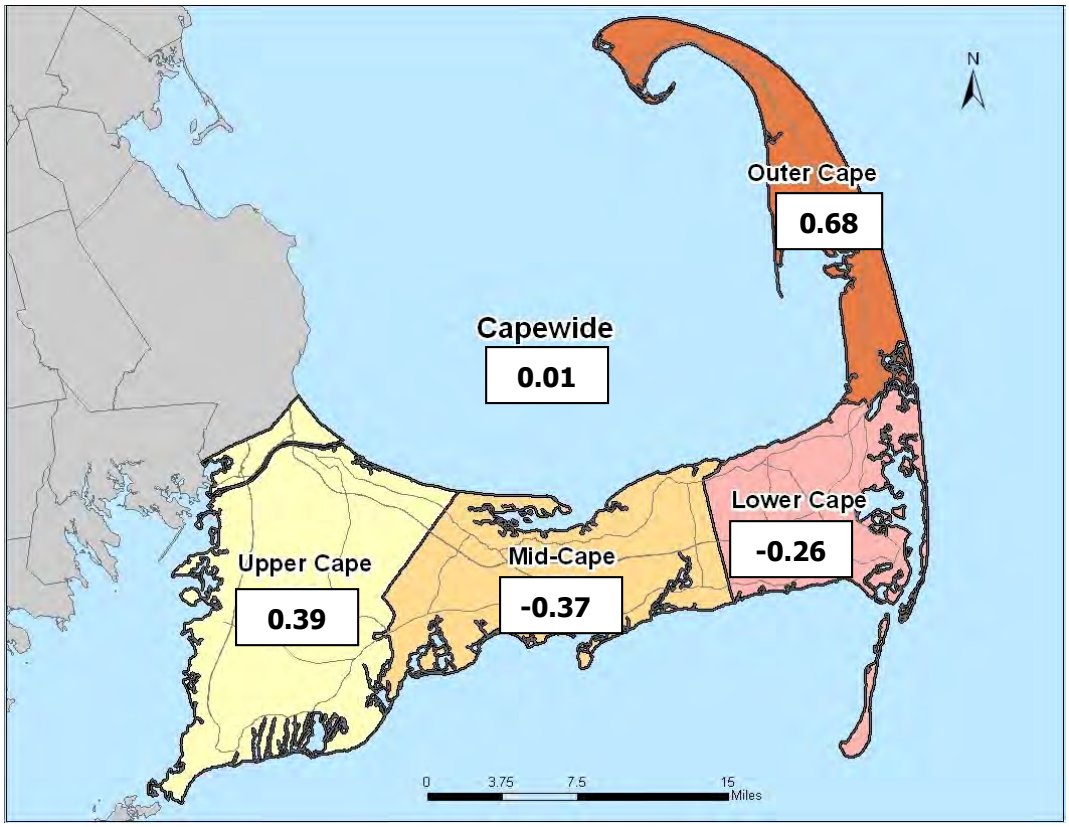

Figure 8: Sub regions' 10-year Average Annual Growth Rate (%)

Glossary of Abbreviations

TOWN NAMES:	ABBREVIATION	TOWN
	BARN	BARNSTABLE
	BOUR	BOURNE
	BREW	BREWSTER
	CHAT	CHATHAM
	DENN	DENNIS
	EAST	EASTHAM
	FALM	FALMOUTH
	HARW	HARWICH
	MASH	MASHPEE
	ORLE	ORLEANS
	PLYM	PLYMOUTH
	PROV	PROVINCETOWN
	SAND	SANDWICH
	TRUR	TRURO
	WARE	WAREHAM
	WELL	WELLFLEET
	YARM	YARMOUTH

DEFINITIONS:	ABBREVIATION	DEFINITION
	AADT	ANNUAL AVERAGE DAILY TRAFFIC
	ADT	AVERAGE DAILY TRAFFIC
	AV	AVENUE
	E, W	EAST, WEST
	EB	EASTBOUND
	LN	LANE
	N, S	NORTH, SOUTH
	NB	NORTHBOUND
	RD	ROAD
	ROT	ROTARY
	RT	ROUTE
	SB	SOUTHBOUND
	ST	STREET
	TL	TOWN LINE
	TEV	TOTAL ENTERING VEHICLES
	WB	WESTBOUND

Figure 9: Cape Cod Road Network

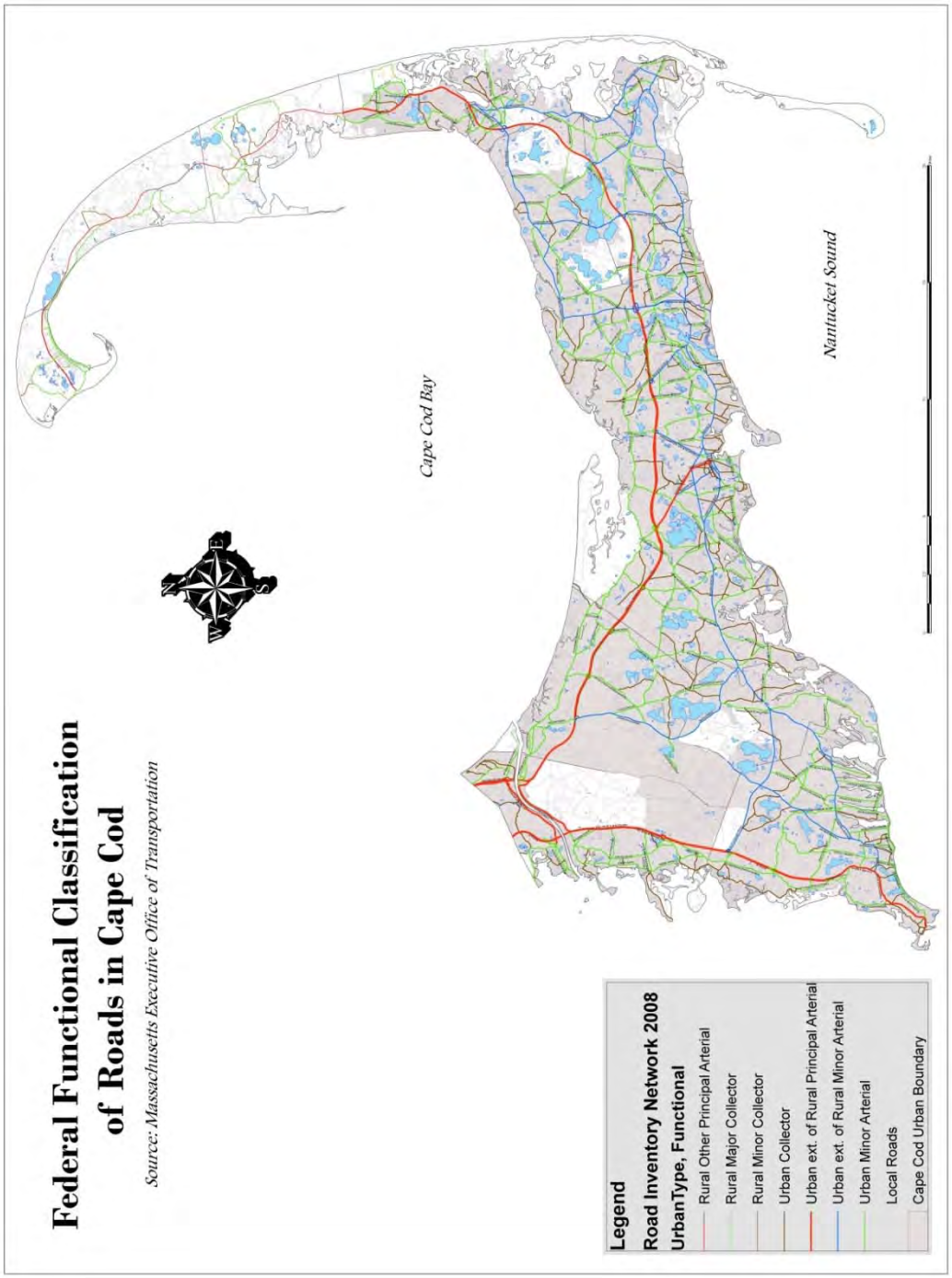

Figure 10: Cape Cod Road Functional Class

CAPE COD
COMMISSION

Appendices

The appendices contain traffic count data collected since 2005. Appendix A includes a summary of all ATR counts obtained in 2015. Appendix B makes up the body of the Traffic Counting Report. It includes all Automatic Traffic Recorder counts obtained from 2005 to 2015, arranged geographically by town (starting in the Upper Cape area at Bourne and ending in the Outer Cape area at Provincetown). Appendix C includes a listing of counts taken on weekends arranged by town and then by route name. Appendix D is a collection of turning movement counts performed at Cape Cod intersections from 2005 to 2015. Appendix E summarizes bicycle pedestrian counts. Appendix F is a summary of park and ride lot capacity counts. Appendix G details travel time studies on Cape Cod. Appendix H details data collected at the Cape Cod Commission remote monitoring locations since 2011.

CAPE COD COMMISSION

3225 MAIN STREET • P.O. BOX 226 • BARNSTABLE, MASSACHUSETTS 02630
(508) 362-3828 • Fax (508) 362-3136 • www.capecodcommission.org

Current Year Counts

Next Section
Bourne 01

2015 Traffic Counts

Year	Begin Date	End Date	Weather	% Trucks	Dir.	ADT	Speed MPH	PEAK HOUR DATA [Date&Day	Hour	Vol]	Four~ Five	AADT
Bourne												
Rt 25 @ Bourne/Plymouth TL											Site Code 7153	
2015	7/13/15	7/17/15			**Total**	**59,394**		**7/17/15 Fri**	**16**	**4,755**	**4,206**	**45,139** ❄
					NB	29,457				2,414	2,314	22,387 ❄
					SB	29,932				2,341	1,892	22,748 ❄
Bourne Sandwich												
Rt 6 @ Bour/Sand TL											Site Code 20894	
2015	7/13/15	7/14/15			**Total**	**73,648**		**7/13/15 Mon**	**11**	**5,348**	**4,901**	**55,972** ❄
					EB	33,228				2,401	2,150	25,253 ❄
					WB	40,417				2,947	2,751	30,717 ❄
Bourne Wareham												
Rt 6 @ Bour/Ware TL											Site Code 20817	
2015	8/18/15	8/20/15	Clear		**Total**	**20,320**		**8/19/15 Wed**	**17**	**1,618**	**1,582**	**15,443**
					EB	9,561				778	678	7,266
					WB	10,764				840	904	8,181
Bourne												
Rt 6 Scenic under Bourne Bridge											Site Code 7122	
2015	7/14/15	7/17/15			**Total**	**38,208**		**7/16/15 Thu**	**16**	**2,965**	**2,842**	**29,038** ❄
					EB	17,601				1,332	1,277	13,377 ❄
					WB	20,599				1,633	1,564	15,655 ❄
Bourne												
Sandwich Rd W of Sagamore Bridge											Site Code 7118	
2015	7/8/15	7/10/15	Clear	**10.5%**	**Total**	**19,650**		**7/9/15 Thu**	**16**	**1,552**	**1,508**	**14,934**
					EB	10,076	*38*			762	758	7,658
					WB	9,577	*40*			790	751	7,279
Bourne												
Scenic Hwy E of Bournedale Rd											Site Code 21202	
2015	7/14/15	7/16/15			**Total**	**32,900**		**7/15/15 Wed**	**16**	**2,504**	**2,504**	**25,004** ❄
					EB	13,948				997	997	10,600 ❄
					WB	18,949				1,507	1,507	14,401 ❄
Bourne												
Shore Rd N of Beach St											Site Code 7120	
2015	7/8/15	7/10/15	Overcast		**Total**	**5,390**		**7/9/15 Thu**	**16**	**462**	**445**	**4,096**
					NB	2,693				236	229	2,047
					SB	2,694				225	216	2,047
Bourne												
Shore Rd N of County Rd											Site Code 7119	
2015	7/8/15	7/10/15	Overcast		**Total**	**3,214**		**7/9/15 Thu**	**12**	**288**	**263**	**2,443**
					NB	1,683				149	147	1,279
					SB	1,529				139	116	1,162

2015 Traffic Counts

Year	Begin Date	End Date	Weather	% Trucks	Dir.	ADT	Speed MPH	PEAK HOUR DATA [Date&Day	Hour	Vol]	Four~ Five	AADT
Sandwich												
Rt 130 N of Rt 6											Site Code 21353	
2015	8/18/15	8/20/15	Clear		**Total**	**12,771**		**8/19/15 Wed**	**12**	**1,076**	**973**	**9,706**
					NB	7,014				642	525	5,331
					SB	5,755				433	449	4,374
Sandwich												
Rt 130 N of Cotuit Rd											Site Code 20157	
2015	7/14/15	7/17/15			**Total**	**22,724**		**7/16/15 Thu**	**16**	**1,839**	**1,757**	**17,270** ❄
					NB	11,605				849	805	8,820 ❄
					SB	11,111				991	953	8,444 ❄
Sandwich												
Rt 130 N of Quaker Meetinghouse Rd											Site Code 20159	
2015	8/18/15	8/20/15	Clear	**12.4%**	**Total**	**9,968**		**8/19/15 Wed**	**16**	**802**	**764**	**7,576**
					NB	5,102	*39*			392	367	3,878
					SB	4,866	*35*			410	398	3,698
Sandwich												
Rt 6 Btwn Exits 3&4											Site Code 7188	
2015	7/14/15	7/15/15			**Total**	**55,836**					**3,349**	**42,435** ❄
					EB	28,533					1,813	21,685 ❄
					WB	27,303					1,536	20,750 ❄
Sandwich												
Artisan Way E of Rt 130											Site Code 21356	
2015	6/10/15	6/12/15	Clear		**Total**	**1,221**		**6/11/15 Thu**	**16**	**108**	**105**	**1,087**
					EB	613				63	62	546
					WB	608				45	43	541
Sandwich												
Chase Rd S of Service Rd											Site Code 20143	
2015	6/8/15	6/10/15	Clear		**Total**	**3,785**		**6/9/15 Tue**	**7**	**376**	**322**	**3,369**
					NB	1,660				292	98	1,477
					SB	2,125				84	224	1,891
Sandwich												
Cotuit Rd N of Quaker Meetinghouse Rd											Site Code 20144	
2015	9/2/15	9/4/15	Clear		**Total**	**14,311**		**9/3/15 Thu**	**17**	**1,244**	**1,141**	**13,166**
					NB	7,999				552	560	7,359
					SB	6,311				692	581	5,806
Sandwich												
Cotuit Rd S of Quaker Meetinghouse Rd											Site Code 20145	
2015	9/2/15	9/4/15	Clear		**Total**	**15,463**		**9/3/15 Thu**	**16**	**1,338**	**1,287**	**14,226**
					NB	7,690				594	578	7,075
					SB	7,773				744	708	7,151

2015 Traffic Counts

Year	Begin Date	End Date	Weather	% Trucks	Dir.	ADT	Speed MPH	PEAK HOUR DATA [Date&Day	Hour	Vol]	Four~ Five	AADT
Sandwich												
Country Club Rd E of Harlow Rd											Site Code 21355	
2015	6/10/15	6/12/15	Clear		**Total**	**1,248**		**6/11/15 Thu**	**11**	**94**	**89**	**1,111**
					EB	621				42	53	553
					WB	624				51	35	555
Sandwich												
Harlow Rd E of Cotuit Rd											Site Code 7224	
2015	6/8/15	6/10/15	Clear		**Total**	**4,078**		**6/9/15 Tue**	**17**	**455**	**376**	**3,629**
					EB	1,933				190	160	1,720
					WB	2,145				265	215	1,909
Sandwich												
Jones Ln S of Rt 6A											Site Code 20968	
2015	6/10/15	6/12/15	Clear		**Total**	**1,043**		**6/11/15 Thu**	**16**	**103**	**94**	**928**
					NB	518				48	44	461
					SB	524				55	50	466
Sandwich Barnstable												
Newtown Rd @ Sand/Barn TL											Site Code 20938	
2015	6/10/15	6/12/15	Clear		**Total**	**2,058**		**6/11/15 Thu**	**16**	**177**	**182**	**1,832**
					NB	1,032				85	86	918
					SB	1,027				92	96	914
Sandwich												
Old County Ln E of Jones Ln											Site Code 7117	
2015	6/8/15	6/10/15	Clear		**Total**	**616**		**6/9/15 Tue**	**17**	**59**	**43**	**548**
					EB	291				27	16	259
					WB	327				31	27	291
Sandwich												
Pinkham Rd S of Turtle Cove Rd											Site Code 21354	
2015	6/8/15	6/10/15	Clear		**Total**	**439**		**6/9/15 Tue**	**17**	**45**	**33**	**391**
					NB	317				18	23	282
					SB	122				28	11	109
Sandwich												
Quaker Meetinghouse S of Rt 6											Site Code 20152	
2015	8/18/15	8/20/15	Clear		**Total**	**9,863**		**8/19/15 Wed**	**16**	**765**	**804**	**7,496**
					NB	5,065				346	355	3,849
					SB	4,796				419	449	3,645
Sandwich												
Quaker Meetinghouse E of Cotuit Rd											Site Code 20148	
2015	9/2/15	9/4/15	Clear		**Total**	**9,600**		**9/3/15 Thu**	**16**	**902**	**864**	**8,832**
					EB	4,707				401	392	4,330
					WB	4,898				501	473	4,506

2015 Traffic Counts

Year	Begin Date	End Date	Weather	% Trucks	Dir.	ADT	Speed MPH	PEAK HOUR DATA [Date&Day	Hour	Vol]	Four~ Five	AADT
Sandwich												
Quaker Meetinghouse W of Cotuit Rd											Site Code 20149	
2015	9/2/15	9/4/15	Clear		**Total**	**7,356**		**9/3/15 Thu**	**16**	**672**	**677**	**6,768**
					EB	3,553				316	303	3,269
					WB	3,804				357	374	3,500
Sandwich Barnstable												
Race Ln @ Sand/Barn TL											Site Code 20155	
2015	6/8/15	6/10/15	Clear		**Total**	**6,740**		**6/9/15 Tue**	**16**	**668**	**680**	**5,999**
					EB	3,277				261	263	2,917
					WB	3,458				408	417	3,078
Sandwich												
Shawme Rd W of Shaker House Rd											Site Code 21369	
2015	7/7/15	7/9/15	Clear		**Total**	**230**		**7/8/15 Wed**	**10**	**34**	**16**	**175**
					EB	129				18	15	98
					WB	101				17	2	77
Sandwich												
West Meetinghouse Rd E of Chase Rd											Site Code 21032	
2015	6/8/15	6/10/15	Clear		**Total**	**1,316**		**6/9/15 Tue**	**16**	**117**	**113**	**1,171**
					EB	654				69	64	582
					WB	662				48	48	589
Falmouth												
Rt 151 E of Rt 28											Site Code 20206	
2015	6/9/15	6/11/15	Overcast	**12.1%**	**Total**	**19,786**		**6/10/15 Wed**	**16**	**1,637**	**1,590**	**17,610**
					EB	9,621	*54*			912	898	8,563
					WB	10,166	*52*			725	692	9,048
Falmouth												
Rt 151 E of Rt 28A											Site Code 20207	
2015	6/9/15	6/11/15	Overcast	**9.5%**	**Total**	**12,376**		**6/10/15 Wed**	**16**	**1,028**	**1,014**	**11,015**
					EB	6,107	*39*			537	538	5,435
					WB	6,265	*39*			491	477	5,576
Falmouth Mashpee												
Rt 151 @ Falm/Mash TL											Site Code 20205	
2015	7/6/15	7/8/15	Clear		**Total**	**23,807**		**7/7/15 Tue**	**17**	**1,882**	**1,929**	**18,093**
					EB	11,816				1,080	988	8,980
					WB	11,996				802	941	9,117
Falmouth												
Rt 28 S of Braeside Rd											Site Code 20210	
2015	7/15/15	7/20/15			**Total**	**22,000**		**7/17/15 Fri**	**11**	**1,701**	**1,537**	**16,720** ❄
					NB	9,159				675	774	6,961 ❄
					SB	12,833				1,026	763	9,753 ❄

2015 Traffic Counts

Year	Begin Date	End Date	Weather	% Trucks	Dir.	ADT	Speed MPH	PEAK HOUR DATA [Date&Day	Hour	Vol]	Four~ Five	AADT
Falmouth												
Rt 28 E of King St											Site Code 7128	
2015	7/6/15	7/8/15	Clear		**Total**	**18,071**		**7/7/15 Tue**	**16**	**1,322**	**1,333**	**13,734**
					EB	9,256				738	757	7,035
					WB	8,818				584	576	6,702
Falmouth												
Barrows Rd N of Rt 28											Site Code 7213	
2015	6/9/15	6/11/15	Overcast		**Total**	**1,029**		**6/10/15 Wed**	**16**	**100**	**99**	**916**
					NB	629				60	56	560
					SB	400				40	43	356
Falmouth												
Brick Kiln Rd W of Rt 28											Site Code 20171	
2015	6/9/15	6/11/15	Overcast		**Total**	**4,375**		**6/10/15 Wed**	**16**	**445**	**402**	**3,894**
Falmouth												
County Rd W of Old Main Rd (Main St)											Site Code 7126	
2015	7/6/15	7/8/15	Clear		**Total**	**3,268**		**7/7/15 Tue**	**15**	**290**	**271**	**2,484**
					EB	1,605				151	137	1,220
					WB	1,666				139	135	1,266
Falmouth												
Cross Rd S of Carriage Shop Rd											Site Code 7214	
2015	6/9/15	6/11/15	Overcast		**Total**	**854**		**6/10/15 Wed**	**17**	**82**	**81**	**760**
					NB	426				38	38	379
					SB	429				45	43	382
Falmouth												
Gifford St S of Brick Kiln Rd											Site Code 7125	
2015	7/6/15	7/8/15	Clear		**Total**	**12,187**		**7/7/15 Tue**	**16**	**972**	**998**	**9,262**
					NB	6,122				641	649	4,653
					SB	6,069				331	349	4,612
Falmouth												
Jones Rd Btwn Rt 28 & Beacon St											Site Code 7216	
2015	9/2/15	9/4/15	Clear	**3.6%**	**Total**	**12,912**		**9/3/15 Thu**	**15**	**1,030**	**980**	**11,879**
					EB	6,613	*40*			541	504	6,084
					WB	6,299	*37*			489	476	5,795
Falmouth												
Katherine Lee Bates Rd E of Rt 28											Site Code 7218	
2015	6/9/15	6/11/15	Overcast		**Total**	**2,537**		**6/10/15 Wed**	**15**	**231**	**220**	**2,258**
					EB	1,351				143	130	1,202
					WB	1,185				88	90	1,055

2015 Traffic Counts

Year	Begin Date	End Date	Weather	% Trucks	Dir.	ADT	Speed MPH	PEAK HOUR DATA [Date&Day	Hour	Vol]	Four~ Five	AADT
Falmouth Mashpee												
Old Barnstable Rd @ Falm/Mash TL											Site Code 7215	
2015	7/6/15	7/8/15	Clear	**4.7%**	**Total**	**3,661**		**7/7/15 Tue**	**17**	**379**	**381**	**2,782**
					NB	1,870	*40*			198	182	1,421
					SB	1,788	*36*			181	199	1,359
Falmouth												
Palmer Av W of Rt 28											Site Code 7127	
2015	7/6/15	7/8/15	Clear		**Total**	**3,227**		**7/7/15 Tue**	**13**	**272**	**252**	**2,453**
					EB	1,590				132	127	1,208
					WB	1,631				140	124	1,240
Falmouth Mashpee												
Sandwich Rd @ Falm/Mash TL											Site Code 7123	
2015	7/8/15	7/10/15	Overcast		**Total**	**1,172**		**7/9/15 Thu**	**15**	**152**	**131**	**891**
					NB	520				42	44	395
					SB	648				110	86	492
Falmouth												
Shoreview Dr N of Whittier Rd											Site Code 7212	
2015	8/18/15	8/20/15	Clear	**3.7%**	**Total**	**120**		**8/19/15 Wed**	**12**	**19**	**6**	**91**
					NB	53	*22*			10	4	40
					SB	66	*20*			9	2	50
Falmouth												
Surf Dr W of Shore St											Site Code 7130	
2015	6/9/15	6/11/15	Overcast	**2.4%**	**Total**	**4,750**		**6/10/15 Wed**	**16**	**464**	**408**	**4,228**
					EB	2,366	*28*			296	254	2,106
					WB	2,380	*26*			168	154	2,118
Falmouth												
Thomas Landers Rd E of Rt 28											Site Code 7124	
2015	6/9/15	6/11/15	Overcast		**Total**	**4,687**		**6/10/15 Wed**	**16**	**443**	**433**	**4,171**
					EB	2,452				221	216	2,182
					WB	2,235				221	218	1,989
Mashpee Barnstable												
Rt 130 @ Mash/Barn TL											Site Code 20265	
2015	7/13/15	7/15/15	Clear	**7.4%**	**Total**	**7,746**		**7/14/15 Tue**	**16**	**607**	**588**	**5,887**
					NB	3,797	*40*			290	302	2,886
					SB	3,950	*41*			317	286	3,002
Mashpee												
Rt 151 W of Mashpee Rotary											Site Code 20267	
2015	7/7/15	7/9/15	Clear		**Total**	**15,721**		**7/8/15 Wed**	**8**	**1,168**	**1,100**	**11,948**
					EB	8,082				547	580	6,142
					WB	7,640				621	519	5,806

2015 Traffic Counts

Year	Begin Date	End Date	Weather	% Trucks	Dir.	ADT	Speed MPH	PEAK HOUR DATA [Date&Day	Hour	Vol]	Four~ Five	AADT
Mashpee												
Rt 151 E of Old Barnstable Rd											Site Code 20268	
2015	7/7/15	7/9/15	Overcast		**Total**	**21,656**		**7/8/15 Wed**	**16**	**1,679**	**1,631**	**16,459**
					EB	10,953				856	819	8,324
					WB	10,702				823	811	8,134
Mashpee Barnstable												
Rt 28 @ Mash/Barn TL											Site Code 20270	
2015	6/17/15	6/19/15	Clear	**2.3%**	**Total**	**20,800**		**6/18/15 Thu**	**17**	**1,571**	**1,415**	**18,512**
					EB	10,527	*32*			782	764	9,369
					WB	10,270	*27*			789	650	9,140
Mashpee												
Cotuit Rd N of Rt 130											Site Code 20244	
2015	7/7/15	7/9/15	Overcast		**Total**	**4,973**		**7/8/15 Wed**	**17**	**394**	**388**	**3,779**
					NB	2,446				206	192	1,859
					SB	2,524				188	196	1,918
Mashpee												
Great Neck Rd North S of Rt 130											Site Code 20243	
2015	7/7/15	7/9/15	Overcast		**Total**	**19,129**		**7/8/15 Wed**	**16**	**1,706**	**1,682**	**14,538**
					NB	9,162				889	853	6,963
					SB	9,972				817	829	7,579
Mashpee												
Great Neck Rd South S of Donnas Ln											Site Code 20245	
2015	7/7/15	7/9/15	Overcast		**Total**	**13,332**		**7/8/15 Wed**	**12**	**1,090**	**1,019**	**10,132**
					NB	6,582				504	459	5,002
					SB	6,754				586	561	5,133
Mashpee												
Great Neck Rd South S of Mashpee Rotary											Site Code 20246	
2015	7/7/15	7/9/15	Clear		**Total**	**10,577**		**7/8/15 Wed**	**12**	**847**	**825**	**8,039**
					NB	5,575				468	489	4,237
					SB	5,004				378	337	3,803
Mashpee												
Great Neck Rd South N of Red Brook Rd											Site Code 20247	
2015	7/7/15	7/9/15	Clear		**Total**	**5,762**		**7/8/15 Wed**	**12**	**538**	**429**	**4,379**
					NB	2,884				279	212	2,192
					SB	2,879				259	218	2,188
Mashpee												
Mashpee Neck Rd S of Quinaquesset Av											Site Code 7222	
2015	8/18/15	8/20/15	Clear	**9.6%**	**Total**	**3,064**		**8/19/15 Wed**	**17**	**243**	**237**	**2,329**
					NB	1,544	*35*			95	98	1,173
					SB	1,515	*26*			148	138	1,151

2015 Traffic Counts

Year	Begin Date	End Date	Weather	% Trucks	Dir.	ADT	Speed MPH	PEAK HOUR DATA [Date&Day	Hour	Vol]	Four~ Five	AADT
Barnstable												
Rt 132 N of Phinneys Ln											Site Code 20322	
2015	7/14/15	7/17/15			**Total**	**30,296**		**7/17/15 Fri**	**17**	**2,243**	**2,283**	**23,025** ❄
					NB	14,494				1,123	1,227	11,015 ❄
					SB	15,791				1,120	1,056	12,001 ❄
Barnstable												
Rt 132 S of Phinneys Ln											Site Code 20321	
2015	7/14/15	7/17/15			**Total**	**34,529**		**7/17/15 Fri**	**17**	**2,575**	**2,515**	**26,242** ❄
					NB	16,636				1,335	1,342	12,643 ❄
					SB	17,885				1,241	1,173	13,593 ❄
Barnstable												
Rt 28 W of Anchor Ln											Site Code 21375	
2015	6/17/15	6/19/15	Clear	**9.3%**	**Total**	**23,562**		**6/18/15 Thu**	**16**	**1,728**	**1,478**	**20,970**
					EB	11,668	*39*			862	706	10,385
					WB	11,895	*39*			866	772	10,587
Barnstable												
Rt 28 E of Barnstable Intermediate E											Site Code 21362	
2015	6/1/15	6/5/15	Clear		**Total**	**18,162**		**6/3/15 Wed**	**14**	**1,409**	**1,353**	**16,164**
					EB	9,142				713	640	8,136
					WB	9,026				695	713	8,033
Barnstable												
Rt 28 W of Barnstable Intermediate E											Site Code 21363	
2015	6/1/15	6/1/15	Clear		**Total**	**17,510**		**6/1/15 Mon**	**14**	**1,407**	**1,281**	**15,584**
					EB	8,977				699	602	7,990
					WB	8,534				707	680	7,595
Barnstable												
Rt 28 W of Santuit-Newtown Rd											Site Code 21220	
2015	6/17/15	6/19/15	Clear	**10.3%**	**Total**	**22,270**		**6/18/15 Thu**	**13**	**1,533**	**1,330**	**19,820**
					EB	11,024	*36*			739	648	9,811
					WB	11,249	*35*			794	682	10,012
Barnstable Yarmouth												
Rt 6 @ Barn/Yarm TL											Site Code 7187	
2015	7/13/15	7/17/15			**Total**	**56,742**					**4,204**	**43,124** ❄
					EB	26,313					1,681	19,998 ❄
					WB	30,429					2,524	23,126 ❄
Barnstable												
Rt 6A E of Rt 149											Site Code 20341	
2015	7/13/15	7/15/15	Clear		**Total**	**6,893**		**7/14/15 Tue**	**16**	**604**	**600**	**5,239**
					EB	3,372				259	251	2,563
					WB	3,520				345	349	2,675

2015 Traffic Counts

Year	Begin Date	End Date	Weather	% Trucks	Dir.	ADT	Speed MPH	PEAK HOUR DATA [Date&Day	Hour	Vol]	Four~ Five	AADT
Barnstable Yarmouth												
Rt 6A @ Barn/Yarm TL											Site Code 20338	
2015	7/13/15	7/15/15	Clear		**Total**	**12,781**		**7/14/15 Tue**	**16**	**1,182**	**1,174**	**9,714**
					EB	6,382				659	668	4,850
					WB	6,397				523	506	4,862
Barnstable												
Rt 6A W of Hyannis Rd											Site Code 20340	
2015	7/13/15	7/15/15	Clear		**Total**	**8,994**		**7/14/15 Tue**	**13**	**859**	**768**	**6,835**
					EB	4,377				422	441	3,327
					WB	4,616				437	327	3,508
Barnstable												
Rt 6A E of Stonewall Dr											Site Code 20342	
2015	7/13/15	7/15/15	Clear		**Total**	**6,268**		**7/14/15 Tue**	**16**	**604**	**578**	**4,764**
					EB	3,072				243	225	2,335
					WB	3,195				361	354	2,428
Barnstable												
Ames Way N of Birchill Rd											Site Code 21366	
2015	8/10/15	8/14/15	Clear		**Total**	**591**		**8/13/15 Thu**	**17**	**55**	**40**	**449**
					NB	338				35	30	257
					SB	256				20	11	195
Barnstable												
Barnstable Intermediate S of Rt 28											Site Code 21364	
2015	6/1/15	6/5/15	Clear		**Total**	**1,890**		**6/3/15 Wed**	**7**	**354**	**123**	**1,682**
					NB	858				90	73	764
					SB	1,031				264	49	918
Barnstable												
Barnstable Intermediate S of Rt 28											Site Code 21365	
2015	6/1/15	6/5/15	Overcast		**Total**	**1,093**		**6/4/15 Thu**	**7**	**278**	**58**	**973**
					NB	511				95	36	455
					SB	581				183	22	517
Barnstable												
Bassett Ln N of North St											Site Code 7189	
2015	6/3/15	6/5/15	Overcast		**Total**	**5,851**		**6/4/15 Thu**	**15**	**486**	**440**	**5,207**
					NB	2,749				240	222	2,447
					SB	3,103				247	218	2,762
Barnstable												
Bearses Way N of Enterprise Rd											Site Code 7336	
2015	6/3/15	6/5/15	Clear		**Total**	**12,086**		**6/4/15 Thu**	**15**	**1,079**	**974**	**10,757**
					NB	6,204				536	566	5,522
					SB	5,878				543	408	5,231

2015 Traffic Counts

Year	Begin Date	End Date	Weather	% Trucks	Dir.	ADT	Speed MPH	PEAK HOUR DATA [Date&Day	Hour	Vol]	Four~ Five	AADT
Barnstable												
BHS Access Rd S of Middle School Driveway											Site Code 21373	
2015	6/1/15	6/5/15	Clear		**Total**	**1,235**		**6/3/15 Wed**	**7**	**281**	**76**	**1,099**
					NB	574				74	33	511
					SB	660				207	42	587
Barnstable												
Five Corners Rd (Pond S of Rt 28											Site Code 7138	
2015	6/3/15	6/5/15	Overcast		**Total**	**1,930**		**6/4/15 Thu**	**16**	**155**	**148**	**1,718**
					NB	909				75	66	809
					SB	1,020				79	82	908
Barnstable												
Fuller Rd E of Wedgewood Dr											Site Code 7196	
2015	6/3/15	6/5/15	Clear	**9.1%**	**Total**	**749**		**6/4/15 Thu**	**16**	**62**	**64**	**667**
					EB	362	*27*			29	28	322
					WB	390	*28*			33	36	347
Barnstable												
High School Rd N of South St											Site Code 7191	
2015	6/3/15	6/5/15	Overcast		**Total**	**3,412**		**6/4/15 Thu**	**15**	**330**	**225**	**3,037**
					NB	1,670				184	106	1,486
					SB	1,741				146	120	1,549
Barnstable												
Main St (Cotuit) S of Rt 28											Site Code 20294	
2015	7/13/15	7/15/15	Overcast	**11.0%**	**Total**	**2,325**		**7/14/15 Tue**	**16**	**225**	**190**	**1,767**
					NB	1,194	*37*			93	83	907
					SB	1,129	*33*			132	107	858
Barnstable												
Main St (Hyannis) W of Cedar St											Site Code 7190	
2015	6/3/15	6/5/15	Overcast	**12.8%**	**Total**	**11,546**		**6/4/15 Thu**	**16**	**841**	**820**	**10,276**
					EB	5,448	*28*			402	388	4,849
					WB	6,094	*22*			439	432	5,424
Barnstable												
Mary Dunn Rd N of Independence Park											Site Code 20298	
2015	8/10/15	8/11/15	Clear		**Total**	**6,247**				**709**	**522**	**4,748**
					NB	3,162	*39*			401	342	2,403
					SB	3,084	*39*			308	180	2,344
Barnstable												
Middle School Driveway W of BHS Access Rd											Site Code 21371	
2015	6/1/15	6/5/15	Clear		**Total**	**399**		**6/3/15 Wed**	**14**	**89**	**18**	**355**
					EB	90				18	8	80
					WB	309				71	10	275

2015 Traffic Counts

Year	Begin Date	End Date	Weather	% Trucks	Dir.	ADT	Speed MPH	PEAK HOUR DATA [Date&Day	Hour	Vol]	Four~ Five	AADT
Barnstable												
Newtown Rd N of Rt 28											Site Code 20300	
2015	7/13/15	7/15/15	Overcast	**9.6%**	**Total**	**2,745**		**7/14/15 Tue**	**16**	**233**	**228**	**2,086**
					NB	1,325	*40*			101	101	1,007
					SB	1,428	*40*			132	126	1,085
Barnstable												
North St W of Barnstable Rd											Site Code 7134	
2015	7/15/15	7/17/15	Overcast		**Total**	**9,873**		**7/15/15 Wed**	**12**	**744**	**685**	**7,503**
					EB	4,565				374	339	3,469
					WB	5,310				370	347	4,036
Barnstable												
Oak St @ Rt 6 Overpass											Site Code 20818	
2015	6/3/15	6/5/15	Clear		**Total**	**4,335**		**6/4/15 Thu**	**16**	**445**	**414**	**3,858**
					NB	2,080				162	141	1,851
					SB	2,252				283	272	2,004
Barnstable												
Ocean Av S of Sea St											Site Code 7135	
2015	7/15/15	7/17/15	Clear		**Total**	**3,455**		**7/16/15 Thu**	**16**	**298**	**290**	**2,626**
					NB	1,642				128	125	1,248
					SB	1,815				170	165	1,379
Barnstable												
Ocean St N of Old Colony Rd											Site Code 7192	
2015	7/15/15	7/17/15	Overcast		**Total**	**5,723**		**7/16/15 Thu**	**13**	**476**	**423**	**4,349**
					SB	5,723				476	423	4,349
Barnstable												
Old Colony N of South St											Site Code 7193	
2015	7/15/15	7/17/15	Overcast	**3.8%**	**Total**	**8,915**		**7/16/15 Thu**	**14**	**695**	**604**	**6,775**
					NB	7,193	*32*			695	604	5,467
Barnstable												
Old Post Rd E of Old Stage Rd											Site Code 7195	
2015	7/15/15	7/17/15	Clear		**Total**	**922**		**7/16/15 Thu**	**16**	**105**	**90**	**701**
					EB	395				34	26	300
					WB	527				71	64	401
Barnstable												
Old Stage Rd N of Skunknett Rd											Site Code 7194	
2015	7/15/15	7/17/15	Clear		**Total**	**14,999**		**7/16/15 Thu**	**16**	**1,276**	**1,252**	**11,399**

2015 Traffic Counts

Year	Begin Date	End Date	Weather	% Trucks	Dir.	ADT	Speed MPH	PEAK HOUR DATA [Date&Day	Hour	Vol]	Four~ Five	AADT
Barnstable												
Parker Rd S of 3rd Av											Site Code 7200	
2015	8/10/15	8/14/15	Clear	**9.8%**	**Total**	**1,497**		**8/13/15 Thu**	**11**	**144**	**109**	**1,138**
					NB	732	*24*			68	59	556
					SB	763	*33*			76	50	580
Barnstable												
Phinneys Ln N of Rt 132											Site Code 20309	
2015	7/14/15	7/17/15			**Total**	**11,469**		**7/17/15 Fri**	**13**	**971**	**883**	**8,716** ❄
					NB	6,169				490	413	4,688 ❄
					SB	5,292				481	470	4,022 ❄
Barnstable												
Phinneys Ln S of Rt 132											Site Code 20310	
2015	7/14/15	7/17/15			**Total**	**15,115**		**7/17/15 Fri**	**16**	**1,264**	**1,217**	**11,487** ❄
					NB	7,816				598	553	5,940 ❄
					SB	7,292				666	663	5,542 ❄
Barnstable												
Phinneys Ln S of Kidds Hill Rd											Site Code 20837	
2015	7/15/15	7/17/15	Overcast		**Total**	**8,569**		**7/16/15 Thu**	**12**	**703**	**676**	**6,512**
					NB	4,301				356	307	3,269
					SB	4,275				347	370	3,249
Barnstable												
Pine Ave (Hyannis) Btwn Main St and South St											Site Code 7166	
2015	7/15/15	7/17/15	Overcast		**Total**	**479**		**7/16/15 Thu**	**19**	**43**	**24**	**364**
					SB	479				43	24	364
Barnstable												
Pine St (Centerville) E of South Main St											Site Code 7137	
2015	7/15/15	7/17/15	Clear		**Total**	**6,547**		**7/16/15 Thu**	**15**	**523**	**519**	**4,976**
					EB	3,237				272	251	2,460
					WB	3,309				251	268	2,515
Barnstable												
Santuit-Newton Rd S of Rt 28											Site Code 21377	
2015	7/13/15	7/15/15	Overcast	**12.0%**	**Total**	**1,487**		**7/14/15 Tue**	**12**	**141**	**102**	**1,130**
					NB	759	*39*			62	52	577
					SB	730	*37*			79	50	555
Barnstable												
Senior Center Driveway E of BHS Access Rd											Site Code 21372	
2015	6/1/15	6/5/15	Clear		**Total**	**455**		**6/2/15 Tue**	**10**	**95**	**31**	**405**
					EB	226				61	6	201
					WB	229				33	25	204

2015 Traffic Counts

Year	Begin Date	End Date	Weather	% Trucks	Dir.	ADT	Speed MPH	PEAK HOUR DATA [Date&Day	Hour	Vol]	Four~ Five	AADT
Yarmouth											Site Code 20391	
Rt 28 W of Forest Rd												
2015	7/13/15	7/17/15			**Total**	**17,389**		**7/17/15 Fri**	**10**	**1,292**	**1,186**	**13,216** ❄
					EB	8,536				655	574	6,487 ❄
					WB	8,844				637	612	6,721 ❄
Yarmouth Dennis											Site Code 20402	
Rt 6 @ Yarm/Denn TL												
2015	7/13/15	7/17/15			**Total**	**60,011**		**7/17/15 Fri**	**16**	**4,775**	**4,497**	**45,608** ❄
					EB	30,176				2,535	2,223	22,934 ❄
					WB	29,828				2,239	2,275	22,669 ❄
Yarmouth											Site Code 7231	
Abells Rd E of Higgins Crowell Rd (W of												
2015	6/10/15	6/12/15	Clear	**2.6%**	**Total**	**2,111**		**6/11/15 Thu**	**17**	**176**	**153**	**1,879**
					EB	1,026	*26*			92	82	913
					WB	1,085	*21*			84	71	966
Yarmouth											Site Code 20352	
Berry Av S of Rt 28												
2015	6/10/15	6/12/15	Clear		**Total**	**3,232**		**6/11/15 Thu**	**18**	**305**	**226**	**2,876**
					NB	1,651				151	105	1,469
					SB	1,579				153	121	1,405
Yarmouth											Site Code 20354	
Buck Island Rd E of Higgins Crowell Rd												
2015	6/10/15	6/12/15	Clear		**Total**	**12,183**		**6/11/15 Thu**	**15**	**1,106**	**1,000**	**10,843**
					EB	5,948				629	574	5,294
					WB	6,239				477	425	5,553
Yarmouth											Site Code 20355	
Buck Island Rd W of Higgins Crowell Rd												
2015	6/10/15	6/12/15	Clear		**Total**	**10,183**		**6/11/15 Thu**	**16**	**874**	**843**	**9,063**
					EB	4,953				480	470	4,408
					WB	5,229				394	372	4,654
Yarmouth											Site Code 7232	
Buck Island Rd W of Pumphouse Ln												
2015	6/10/15	6/12/15	Clear	**3.8%**	**Total**	**12,167**		**6/11/15 Thu**	**15**	**1,122**	**1,026**	**10,829**
					EB	5,888	*46*			628	584	5,240
					WB	6,278	*43*			494	442	5,587
Yarmouth											Site Code 20357	
Buck Island Rd E of West Yarmouth Rd												
2015	6/10/15	6/12/15	Clear		**Total**	**7,529**		**6/11/15 Thu**	**15**	**750**	**665**	**6,701**
					EB	3,675				420	363	3,271
					WB	3,848				329	303	3,425

2015 Traffic Counts

Year	Begin Date	End Date	Weather	% Trucks	Dir.	ADT	Speed MPH	PEAK HOUR DATA [Date&Day	Hour	Vol]	Four~ Five	AADT
Yarmouth												
Great Western Rd over Rt 6											Site Code 7140	
2015	8/10/15	8/14/15	Clear	**10.3%**	**Total**	**6,062**		**8/13/15 Thu**	**16**	**554**	**504**	**4,607**
					NB	3,082	*38*			301	281	2,342
					SB	2,982	*40*			253	223	2,266
Yarmouth												
Strawberry Ln S of Rt 6A											Site Code 7226	
2015	8/10/15	8/11/15	Clear		**Total**	**2,674**		**8/11/15 Tue**	**16**	**254**	**246**	**2,032**
Dennis Harwich												
Rt 28 @ Denn/Harw TL											Site Code 20455	
2015	7/14/15	7/16/15			**Total**	**11,814**		**7/15/15 Wed**	**15**	**952**	**914**	**8,979** ❄
					EB	6,466				525	493	4,914 ❄
					WB	5,342				426	421	4,060 ❄
Dennis												
Airline Rd E of Rt 134											Site Code 20434	
2015	6/24/15	6/26/15	Clear		**Total**	**6,453**		**6/25/15 Thu**	**16**	**596**	**546**	**5,743**
					EB	3,690				391	355	3,284
					WB	2,766				205	192	2,462
Dennis Brewster												
Airline Rd @ Denn/Brew TL (N end)											Site Code 20880	
2015	7/21/15	7/23/15	Overcast		**Total**	**2,575**		**7/22/15 Wed**	**11**	**218**	**194**	**1,957**
					NB	1,313				110	102	998
					SB	1,263				108	92	960
Dennis Brewster												
Airline Rd @ Denn/Brew TL (S end)											Site Code 7145	
2015	7/21/15	7/23/15	Overcast	**6.1%**	**Total**	**5,357**		**7/22/15 Wed**	**16**	**466**	**441**	**4,071**
					NB	2,876	*37*			247	238	2,186
					SB	2,480	*44*			219	203	1,885
Dennis Harwich												
Division St S of Rt 28											Site Code 20435	
2015	6/24/15	6/26/15	Clear		**Total**	**2,041**		**6/25/15 Thu**	**16**	**181**	**170**	**1,816**
					NB	1,235				106	97	1,099
					SB	805				75	72	716
Dennis												
Highbank Rd W of Main St											Site Code 20438	
2015	6/24/15	6/26/15	Clear		**Total**	**11,923**		**6/25/15 Thu**	**16**	**961**	**1,006**	**10,611**
					EB	5,778				419	431	5,142
					WB	6,148				543	574	5,472

2015 Traffic Counts

Year	Begin Date	End Date	Weather	% Trucks	Dir.	ADT	Speed MPH	PEAK HOUR DATA [Date&Day	Hour	Vol]	Four~ Five	AADT
Dennis												
Lower County Rd W of Old Wharf Rd											Site Code 20439	
2015	6/24/15	6/26/15	Clear		**Total**	**7,076**		**6/25/15 Thu**	**16**	**578**	**570**	**6,298**
					EB	3,473				300	290	3,091
					WB	3,604				278	280	3,208
Dennis												
Main St S of Highbank Rd											Site Code 20441	
2015	7/21/15	7/23/15	Overcast		**Total**	**4,335**		**7/22/15 Wed**	**16**	**361**	**368**	**3,295**
					NB	2,638				218	233	2,005
					SB	1,696				143	133	1,289
Dennis												
Old Chatham Rd W of Rt 134											Site Code 7209	
2015	6/16/15	6/18/15	Overcast		**Total**	**1,826**		**6/17/15 Wed**	**17**	**208**	**140**	**1,625**
					EB	993				95	71	884
					WB	833				113	68	741
Dennis												
Old Main St N of Rt 28											Site Code 7206	
2015	6/16/15	6/18/15	Clear		**Total**	**2,825**		**6/17/15 Wed**	**12**	**244**	**232**	**2,514**
					NB	1,479				117	122	1,316
					SB	1,347				127	109	1,199
Dennis												
Scargo Hill Rd S of Rt 6A											Site Code 7205	
2015	6/16/15	6/18/15	Overcast	**20.4%**	**Total**	**810**		**6/17/15 Wed**	**15**	**82**	**57**	**721**
					NB	432	*39*			42	27	384
					SB	374	*38*			40	30	333
Dennis												
Setucket Rd @ Denn / Brew TL											Site Code 21001	
2015	7/21/15	7/23/15	Overcast		**Total**	**2,965**		**7/22/15 Wed**	**16**	**293**	**304**	**2,253**
					EB	1,308				131	137	994
					WB	1,657				162	167	1,259
Dennis												
Setucket Rd E of Old Bass River Rd											Site Code 20907	
2015	7/21/15	7/23/15	Overcast		**Total**	**4,025**		**7/22/15 Wed**	**16**	**389**	**346**	**3,059**
					EB	2,677				194	227	2,035
					WB	1,348				195	118	1,024
Dennis												
South Gages Way N of Cape Cod Rail Trail											Site Code 20436	
2015	6/16/15	6/18/15	Overcast		**Total**	**9,593**		**6/17/15 Wed**	**16**	**797**	**767**	**8,538**
					NB	4,100				351	341	3,649
					SB	5,490				446	428	4,886

2015 Traffic Counts

Year	Begin Date	End Date	Weather	% Trucks	Dir.	ADT	Speed MPH	PEAK HOUR DATA [Date&Day	Hour	Vol]	Four~ Five	AADT
Dennis												
Swan River Rd S of Rt 28											Site Code 21051	
2015	6/16/15	6/18/15	Overcast		**Total**	**2,892**		**6/17/15 Wed**	**13**	**252**	**212**	**2,574**
					NB	1,426				133	100	1,269
					SB	1,466				120	112	1,305
Dennis												
Trotting Park Rd S of Rt 28											Site Code 7208	
2015	6/16/15	6/18/15	Overcast	**7.7%**	**Total**	**1,426**		**6/17/15 Wed**	**11**	**129**	**117**	**1,269**
					NB	717	*32*			64	53	638
					SB	709	*31*			65	64	631
Dennis												
Upper County Rd N of Rt 28											Site Code 21374	
2015	6/17/15	6/19/15	Clear		**Total**	**5,480**		**6/18/15 Thu**	**12**	**467**	**467**	**4,877**
					NB	2,868				258	264	2,553
					SB	2,586				209	203	2,302
Harwich												
Rt 6 Btwn Exits 10 & 11											Site Code 20525	
2015	7/13/15	7/16/15			**Total**	**31,244**		**7/14/15 Tue**	**16**	**2,239**	**2,212**	**23,745** ❄
					EB	15,437				999	1,011	11,732 ❄
					WB	15,797				1,241	1,201	12,006 ❄
Harwich												
Chatham Rd N of Rt 28											Site Code 20472	
2015	6/17/15	6/19/15	Clear		**Total**	**2,547**		**6/18/15 Thu**	**15**	**221**	**231**	**2,267**
Harwich												
Depot Rd (E) N of Rt 28											Site Code 20474	
2015	6/17/15	6/19/15	Clear		**Total**	**2,883**		**6/18/15 Thu**	**12**	**248**	**232**	**2,566**
					NB	1,506				128	128	1,340
					SB	1,370				120	104	1,219
Harwich												
Great Western Rd E of Depot St											Site Code 20476	
2015	6/17/15	6/18/15	Clear		**Total**	**5,824**		**6/17/15 Wed**	**16**	**585**	**585**	**5,183**
					EB	2,919				273	273	2,598
					WB	2,905				312	312	2,585
Harwich												
Lower County Rd W of Rt 28											Site Code 20480	
2015	6/17/15	6/19/15	Clear		**Total**	**3,306**		**6/18/15 Thu**	**16**	**276**	**257**	**2,942**
					EB	1,681				133	122	1,496
					WB	1,622				143	135	1,444

2015 Traffic Counts

Year	Begin Date	End Date	Weather	% Trucks	Dir.	ADT	Speed MPH	PEAK HOUR DATA [Date&Day	Hour	Vol]	Four~ Five	AADT
Harwich												
Oak St N of Rt 39											Site Code 20483	
2015	6/17/15	6/19/15	Clear		**Total**	**3,752**		**6/18/15 Thu**	**15**	**352**	**331**	**3,339**
					NB	1,788				154	150	1,591
					SB	1,967				198	180	1,751
Harwich												
Pleasant Bay Rd E of Rt 39											Site Code 20489	
2015	6/17/15	6/19/15	Clear		**Total**	**3,036**		**6/18/15 Thu**	**15**	**261**	**251**	**2,702**
					EB	1,609				112	100	1,432
					WB	1,426				149	151	1,269
Harwich												
Pleasant Bay Rd W of Rt 39											Site Code 20490	
2015	6/17/15	6/19/15	Clear		**Total**	**4,624**		**6/18/15 Thu**	**16**	**413**	**402**	**4,115**
					EB	2,243				174	163	1,996
					WB	2,381				238	239	2,119
Chatham												
Rt 28 E of Crowell Rd (S end)											Site Code 21189	
2015	7/20/15	7/22/15	Clear		**Total**	**13,539**		**7/21/15 Tue**	**15**	**1,103**	**1,002**	**10,290**
					EB	6,335				466	407	4,815
					WB	7,201				637	594	5,473
Chatham												
Rt 28 W of Crowell Rd (S end)											Site Code 20755	
2015	7/22/15	7/24/15	Clear		**Total**	**18,512**		**7/24/15 Fri**	**11**	**1,461**	**1,401**	**14,069**
					EB	9,426				758	643	7,164
					WB	9,085				704	759	6,905
Chatham												
Rt 28 N of Main St											Site Code 21035	
2015	7/22/15	7/24/15	Clear		**Total**	**5,796**		**7/23/15 Thu**	**15**	**502**	**448**	**4,405**
					NB	2,628				224	214	1,997
					SB	3,169				277	234	2,408
Chatham												
Barn Hill Rd N of Meadow View Rd											Site Code 21342	
2015	7/22/15	7/24/15	Clear		**Total**	**4,668**		**7/23/15 Thu**	**12**	**427**	**409**	**3,548**
					NB	2,299				177	238	1,747
					SB	2,370				249	170	1,801
Chatham												
Bridge St E of Gammys Ln											Site Code 20531	
2015	6/22/15	6/24/15	Clear		**Total**	**400**		**6/23/15 Tue**	**12**	**52**	**31**	**356**
					EB	200				27	16	178
					WB	195				26	14	174

2015 Traffic Counts

Year	Begin Date	End Date	Weather	% Trucks	Dir.	ADT	Speed MPH	PEAK HOUR DATA [Date&Day	Hour	Vol]	Four~ Five	AADT
Chatham												
Chatham Bars Ave W of Shore Rd											Site Code 21367	
2015	6/22/15	6/24/15	Clear		**Total**	**884**		**6/23/15 Tue**	**11**	**82**	**75**	**787**
					EB	478				37	38	425
					WB	401				44	36	357
Chatham												
Crowell Rd S of Barcliff Av											Site Code 20535	
2015	6/22/15	6/24/15	Clear		**Total**	**5,181**		**6/23/15 Tue**	**15**	**467**	**419**	**4,611**
					NB	2,540				227	212	2,261
					SB	2,641				240	208	2,350
Chatham												
Crowell Rd (S) N of Rt 28											Site Code 21186	
2015	7/20/15	7/22/15	Clear		**Total**	**6,044**		**7/21/15 Tue**	**15**	**568**	**470**	**4,593**
					NB	2,851				244	231	2,167
					SB	3,195				324	239	2,428
Chatham												
Depot Rd N of Rt 28											Site Code 21187	
2015	7/20/15	7/22/15	Clear		**Total**	**1,155**		**7/21/15 Tue**	**14**	**126**	**100**	**878**
					NB	701				66	51	533
					SB	455				59	49	346
Chatham												
George Ryder Rd N of Katie Ford Dr											Site Code 20538	
2015	6/22/15	6/24/15	Overcast		**Total**	**2,239**		**6/23/15 Tue**	**16**	**235**	**198**	**1,993**
					NB	830				132	104	739
					SB	1,403				103	93	1,249
Chatham												
Hardings Beach Rd W of Barn Hill Rd											Site Code 20540	
2015	6/22/15	6/24/15	Overcast		**Total**	**2,003**		**6/23/15 Tue**	**12**	**213**	**157**	**1,783**
Chatham												
Main St E of Rt 28											Site Code 21034	
2015	7/20/15	7/22/15	Clear		**Total**	**11,442**		**7/21/15 Tue**	**15**	**903**	**811**	**8,696**
					EB	6,100				439	398	4,636
					WB	5,340				464	414	4,058
Chatham												
Old Queen Anne Rd N of Stepping Stones											Site Code 20550	
2015	6/22/15	6/24/15	Overcast		**Total**	**6,088**		**6/23/15 Tue**	**15**	**556**	**498**	**5,418**
					NB	2,931				283	275	2,609
					SB	3,152				272	223	2,805

2015 Traffic Counts

Year	Begin Date	End Date	Weather	% Trucks	Dir.	ADT	Speed MPH	PEAK HOUR DATA [Date&Day	Hour	Vol]	Four~ Five	AADT
Chatham												
Queen Anne Rd S of Rt 28											Site Code 21188	
2015	7/22/15	7/24/15	Overcast		**Total**	**4,893**		**7/24/15 Fri**	**12**	**509**	**409**	**3,719**
					NB	2,783				307	214	2,115
					SB	2,113				202	195	1,606
Chatham												
Queen Anne Rd W of Stage Harbor Rd											Site Code 21036	
2015	7/20/15	7/22/15	Clear		**Total**	**925**		**7/21/15 Tue**	**12**	**100**	**75**	**703**
					EB	608				76	48	462
					WB	314				24	28	239
Chatham												
Ridgevale Rd S of Rt 28											Site Code 20553	
2015	7/22/15	7/24/15	Clear		**Total**	**2,663**		**7/23/15 Thu**	**11**	**254**	**224**	**2,024**
					NB	1,313				114	131	998
					SB	1,349				141	93	1,025
Chatham												
Sam Ryder Rd N of Middle Rd											Site Code 20791	
2015	6/22/15	6/24/15	Overcast		**Total**	**2,512**		**6/23/15 Tue**	**13**	**239**	**166**	**2,236**
					NB	1,321				115	90	1,176
					SB	1,189				124	77	1,058
Chatham												
Sam Ryder Rd S of Middle Rd											Site Code 20792	
2015	7/22/15	7/24/15	Clear		**Total**	**3,282**		**7/24/15 Fri**	**11**	**378**	**231**	**2,494**
					NB	1,722				192	124	1,309
					SB	1,553				186	108	1,180
Chatham												
Stage Harbor Rd S of Rt 28											Site Code 20570	
2015	7/20/15	7/22/15	Clear		**Total**	**3,778**		**7/21/15 Tue**	**11**	**414**	**321**	**2,871**
					NB	2,332				215	212	1,772
					SB	1,450				199	109	1,102
Brewster												
Freemans Way E of Industrial Park											Site Code 20576	
2015	6/23/15	6/25/15	Clear		**Total**	**2,942**		**6/24/15 Wed**	**16**	**263**	**247**	**2,618**
					EB	1,469				115	102	1,307
					WB	1,474				148	146	1,312
Brewster												
Millstone Rd S of Rt 6A											Site Code 7144	
2015	6/23/15	6/25/15	Clear		**Total**	**4,189**		**6/24/15 Wed**	**16**	**372**	**347**	**3,728**
					NB	2,091				143	137	1,861
					SB	2,097				229	209	1,866

2015 Traffic Counts

Year	Begin Date	End Date	Weather	% Trucks	Dir.	ADT	Speed MPH	PEAK HOUR DATA [Date&Day	Hour	Vol]	Four~ Five	AADT
Brewster												
Underpass Rd S of Rt 6A											Site Code 20594	
2015	6/23/15	6/25/15	Overcast		**Total**	**5,469**		**6/24/15 Wed**	**17**	**522**	**412**	**4,867**
					NB	2,538				180	178	2,259
					SB	2,931				342	233	2,609
Orleans												
Rt 28 N of Rt 39											Site Code 20623	
2015	6/23/15	6/25/15	Clear		**Total**	**12,317**		**6/24/15 Wed**	**15**	**1,071**	**1,011**	**10,962**
					NB	5,782				471	421	5,146
					SB	6,534				600	591	5,815
Orleans												
Rt 28 S of Main St											Site Code 20622	
2015	6/24/15	6/26/15	Clear		**Total**	**10,517**		**6/25/15 Thu**	**12**	**886**	**837**	**9,360**
					NB	5,057				433	372	4,501
					SB	5,459				453	464	4,859
Orleans												
Rt 6 W of Orle/East Rotary											Site Code 7148	
2015	7/13/15	7/15/15			**Total**	**16,646**		**7/14/15 Tue**	**12**	**1,204**	**1,151**	**12,651** ❄
					EB	7,309				648	443	5,555 ❄
					WB	9,328				557	708	7,089 ❄
Orleans												
Brewster Cross Rd E of Rt 6A											Site Code 20600	
2015	6/24/15	6/26/15	Clear	**6.1%**	**Total**	**1,825**		**6/25/15 Thu**	**11**	**183**	**128**	**1,624**
					EB	1,386				139	100	1,234
					WB	443				44	27	394
Orleans												
Canal Rd E of Jones Rd											Site Code 20602	
2015	6/24/15	6/26/15	Clear		**Total**	**1,460**		**6/25/15 Thu**	**11**	**145**	**106**	**1,299**
					EB	729				76	50	649
					WB	729				69	55	649
Orleans												
Cove Rd W of Rt 28											Site Code 20604	
2015	6/24/15	6/26/15	Clear		**Total**	**2,026**		**6/25/15 Thu**	**12**	**233**	**168**	**1,803**
					EB	950				95	72	846
					WB	1,079				138	95	960
Orleans												
Cross Rd E of Rt 28											Site Code 21360	
2015	6/23/15	6/25/15	Clear	**6.1%**	**Total**	**467**		**6/24/15 Wed**	**17**	**42**	**35**	**416**
					EB	236	*29*			16	20	210
					WB	227	*27*			26	14	202

2015 Traffic Counts

Year	Begin Date	End Date	Weather	% Trucks	Dir.	ADT	Speed MPH	PEAK HOUR DATA [Date&Day	Hour	Vol]	Four~ Five	AADT
Orleans												
Eldredge Parkway E of Lots Hollow Rd											Site Code 20606	
2015	6/24/15	6/26/15	Clear		**Total**	**8,490**		**6/25/15 Thu**	**15**	**706**	**644**	**7,556**
					EB	4,195				323	317	3,734
					WB	4,291				382	327	3,819
Orleans												
Tar Kiln Rd E of Rt 39											Site Code 21361	
2015	6/23/15	6/25/15	Clear	**10.8%**	**Total**	**613**		**6/24/15 Wed**	**15**	**53**	**50**	**546**
					EB	319	*28*			31	24	284
					WB	288	*37*			22	26	256
Eastham												
Rt 6 N of Brackett Rd											Site Code 21155	
2015	7/13/15	7/16/15			**Total**	**25,516**		**7/15/15 Wed**	**11**	**1,985**	**1,910**	**19,392** ❄
					NB	12,491				1,056	832	9,493 ❄
					SB	13,017				928	1,078	9,893 ❄
Eastham												
Rt 6 S of Brackett Rd											Site Code 21156	
2015	7/13/15	7/16/15			**Total**	**27,628**		**7/14/15 Tue**	**12**	**2,474**	**2,028**	**20,997** ❄
					NB	14,193				1,505	920	10,787 ❄
					SB	13,430				968	1,107	10,207 ❄
Eastham Wellfleet												
Rt 6 @ East/Well TL											Site Code 20651	
2015	7/13/15	7/16/15			**Total**	**23,899**		**7/15/15 Wed**	**12**	**2,096**	**1,750**	**18,163** ❄
					NB	11,883				1,293	724	9,031 ❄
					SB	12,008				804	1,026	9,126 ❄
Eastham												
Rt 6 N of Kingsbury Beach Rd											Site Code 20654	
2015	7/13/15	7/16/15			**Total**	**29,832**					**2,218**	**22,672** ❄
					NB	14,872					1,038	11,303 ❄
					SB	14,961					1,180	11,370 ❄
Eastham												
Rt 6 N of Nauset Rd (N end)											Site Code 21358	
2015	7/13/15	7/14/15			**Total**	**25,487**		**7/13/15 Mon**	**10**	**1,886**	**1,879**	**19,370** ❄
					NB	12,555				1,044	811	9,542 ❄
					SB	12,926				842	1,069	9,824 ❄
Eastham												
Rt 6 S of Nauset Rd (N end)											Site Code 21359	
2015	7/13/15	7/16/15			**Total**	**29,975**		**7/15/15 Wed**	**11**	**2,266**	**2,290**	**22,781** ❄
					NB	11,954				1,009	780	9,085 ❄
					SB	18,008				1,258	1,509	13,686 ❄

2015 Traffic Counts

Year	Begin Date	End Date	Weather	% Trucks	Dir.	ADT	Speed MPH	PEAK HOUR DATA [Date&Day	Hour	Vol]	Four~ Five	AADT
Eastham												
Brackett Rd E of Rt 6											Site Code 20638	
2015	8/19/15	8/21/15	Clear		**Total**	**8,327**		**8/20/15 Thu**	**12**	**706**	**554**	**6,329**
					EB	3,469				250	235	2,636
					WB	4,857				456	318	3,691
Eastham												
Governor Prence Rd W of Rt 6											Site Code 20641	
2015	8/19/15	8/21/15	Clear		**Total**	**313**		**8/20/15 Thu**	**12**	**33**	**20**	**238**
					EB	98				8	5	74
					WB	210				25	15	160
Eastham												
Herring Brook Rd N of Samoset Rd											Site Code 20644	
2015	8/19/15	8/21/15	Clear		**Total**	**4,533**		**8/20/15 Thu**	**11**	**538**	**364**	**3,445**
Eastham												
Samoset Rd W of Rt 6											Site Code 20657	
2015	8/19/15	8/21/15	Clear		**Total**	**4,483**		**8/20/15 Thu**	**11**	**374**	**363**	**3,407**
					EB	2,349				202	166	1,785
					WB	2,129				172	196	1,618
Wellfleet Truro												
Rt 6 @ Well/Trur TL											Site Code 20679	
2015	7/13/15	7/16/15			**Total**	**16,685**		**7/15/15 Wed**	**15**	**1,373**	**1,201**	**12,681** ❄
					NB	8,821				656	483	6,704 ❄
					SB	7,854				717	717	5,969 ❄
Wellfleet												
Rt 6 N of Wellfleet Drive In											Site Code 21357	
2015	7/13/15	7/16/15			**Total**	**24,679**		**7/15/15 Wed**	**12**	**2,070**	**1,831**	**18,756** ❄
					NB	12,411				1,216	772	9,432 ❄
					SB	12,258				854	1,059	9,316 ❄
Wellfleet												
Briar Ln W of Rt 6											Site Code 20660	
2015	7/28/15	7/30/15	Clear		**Total**	**2,800**		**7/29/15 Wed**	**10**	**214**	**201**	**2,128**
					EB	1,214				96	74	923
					WB	1,590				118	127	1,208
Wellfleet												
Gross Hill Rd E of Rt 6											Site Code 20664	
2015	7/28/15	7/30/15	Clear		**Total**	**1,451**		**7/29/15 Wed**	**15**	**135**	**131**	**1,103**
					EB	419				27	45	318
					WB	1,034				108	86	786

2015 Traffic Counts

Year	Begin Date	End Date	Weather	% Trucks	Dir.	ADT	Speed MPH	PEAK HOUR DATA [Date&Day	Hour	Vol]	Four~ Five	AADT
Wellfleet											Site Code 20668	
Long Pond Rd @ Rt 6 Overpass												
2015	7/28/15	7/30/15	Clear		**Total**	**1,296**		**7/29/15 Wed**	**17**	**135**	**113**	**985**
					EB	601				39	51	457
					WB	702				96	62	534
Wellfleet											Site Code 21379	
Pine Point Road W of Rt 6												
2015	7/28/15	7/30/15	Clear		**Total**	**243**		**7/29/15 Wed**	**16**	**27**	**21**	**185**
					EB	118				16	12	90
					WB	125				11	9	95
Truro Provincetown											Site Code 20692	
Rt 6 @ Trur/Prov TL												
2015	8/17/15	8/19/15	Clear		**Total**	**14,812**		**8/17/15 Mon**	**10**	**1,149**	**1,022**	**11,257**
					EB	8,336	*61*			788	496	6,335
					WB	6,477				361	526	4,923
2015	8/11/15	8/14/15	Overcast		**Total**	**14,842**		**8/13/15 Thu**	**14**	**1,126**	**986**	**11,280**
					EB	8,485	*61*			679	504	6,449
					WB	6,361				447	483	4,834
Truro											Site Code 20695	
Rt 6A N of Rt 6												
2015	7/29/15	7/31/15	Clear	**9.9%**	**Total**	**3,545**		**7/30/15 Thu**	**12**	**316**	**275**	**2,694**
					NB	1,740	*30*			165	117	1,322
					SB	1,806	*27*			151	158	1,373
Truro											Site Code 20803	
Rt 6A N of Pond Rd												
2015	8/3/15	8/5/15	Clear	**9.0%**	**Total**	**3,371**		**8/4/15 Tue**	**11**	**314**	**291**	**2,562**
					NB	1,724	*31*			161	130	1,310
					SB	1,646	*34*			153	161	1,251
Truro											Site Code 7152	
Rt 6A S of Pond Rd/Highland Rd												
2015	8/3/15	8/5/15	Clear	**6.8%**	**Total**	**3,570**		**8/4/15 Tue**	**11**	**341**	**304**	**2,713**
					NB	1,760	*27*			172	134	1,338
					SB	1,808	*30*			169	170	1,374
Truro Provincetown											Site Code 20696	
Rt 6A @ Trur/Prov TL												
2015	8/17/15	8/19/15	Clear		**Total**	**3,670**		**8/17/15 Mon**	**17**	**286**	**255**	**2,789**
					NB	1,864				141	120	1,417
					SB	1,812	*33*			145	136	1,377
2015	8/13/15	8/14/15	Overcast		**Total**	**3,638**		**8/14/15 Fri**	**18**	**277**	**270**	**2,765**
					NB	1,849				157	133	1,405
					SB	1,789	*33*			120	137	1,360

2015 Traffic Counts

Year	Begin Date	End Date	Weather	% Trucks	Dir.	ADT	Speed MPH	PEAK HOUR DATA [Date&Day	Hour	Vol]	Four~ Five	AADT
Truro												
Castle Rd W of Rt 6											Site Code 20681	
2015	7/27/15	7/29/15	Overcast	**9.5%**	**Total**	**1,513**		**7/28/15 Tue**	**12**	**129**	**112**	**1,150**
					EB	731	*35*			56	58	556
					WB	779	*33*			73	54	592
Truro												
Castle Rd E of Corn Hill Rd											Site Code 21349	
2015	7/27/15	7/29/15	Overcast	**10.2%**	**Total**	**1,284**		**7/28/15 Tue**	**16**	**115**	**104**	**976**
					EB	665	*30*			65	57	505
					WB	616	*34*			50	47	468
Truro												
Castle Rd E of Meetinghouse Rd											Site Code 21348	
2015	7/27/15	7/29/15	Overcast	**5.9%**	**Total**	**1,057**		**7/28/15 Tue**	**11**	**97**	**82**	**803**
					EB	536	*31*			50	52	407
					WB	522	*26*			47	30	397
Truro												
Castle Rd N of Truro Center Rd											Site Code 21301	
2015	7/27/15	7/29/15	Overcast	**3.6%**	**Total**	**1,168**		**7/28/15 Tue**	**11**	**99**	**90**	**888**
					NB	531	*21*			43	32	404
					SB	638	*25*			56	57	485
Truro												
Depot Rd W of Castle Rd											Site Code 20683	
2015	7/27/15	7/29/15	Overcast	**7.9%**	**Total**	**2,412**		**7/28/15 Tue**	**13**	**205**	**182**	**1,833**
					EB	1,207	*24*			112	78	917
					WB	1,207	*21*			93	104	917
Truro												
Depot Rd W of Mill Pond Rd											Site Code 20800	
2015	7/27/15	7/29/15	Overcast	**17.8%**	**Total**	**527**		**7/28/15 Tue**	**11**	**57**	**28**	**401**
					EB	267	*22*			34	14	203
					WB	258	*19*			23	14	196
Truro												
Depot Rd W of Old County Rd											Site Code 20799	
2015	7/27/15	7/29/15	Overcast	**8.8%**	**Total**	**766**		**7/28/15 Tue**	**11**	**90**	**46**	**582**
					EB	380	*20*			54	18	289
					WB	386	*27*			36	28	293
Truro												
Depot Rd E of Old County Road											Site Code 21346	
2015	7/27/15	7/29/15	Overcast	**8.0%**	**Total**	**2,232**		**7/28/15 Tue**	**11**	**209**	**166**	**1,696**
					EB	1,146	*28*			120	72	871
					WB	1,092	*34*			89	95	830

2015 Traffic Counts

Year	Begin Date	End Date	Weather	% Trucks	Dir.	ADT	Speed MPH	PEAK HOUR DATA [Date&Day	Hour	Vol]	Four~ Five	AADT
Truro												
Shore Rd N of Stotts Crossing											Site Code 21303	
2015	8/3/15	8/5/15	Clear	**6.9%**	**Total**	**3,771**		**8/4/15 Tue**	**10**	**325**	**293**	**2,866**
					NB	1,937	*30*			181	146	1,472
					SB	1,836	*35*			144	147	1,395
Truro												
South Highland Rd E of Rt 6											Site Code 20744	
2015	7/29/15	7/31/15	Clear	**12.8%**	**Total**	**1,359**		**7/30/15 Thu**	**19**	**141**	**86**	**1,033**
					EB	637	*36*			60	48	484
					WB	720	*38*			81	38	547
Truro												
South Highland Rd N of Highland Light Rd											Site Code 21351	
2015	8/3/15	8/5/15	Clear	**8.2%**	**Total**	**1,667**		**8/4/15 Tue**	**11**	**169**	**131**	**1,267**
					NB	924	*31*			111	64	702
					SB	745	*28*			58	68	566
Truro												
South Highland Rd S of Moses Way											Site Code 21352	
2015	7/29/15	7/31/15	Clear	**12.9%**	**Total**	**1,266**		**7/30/15 Thu**	**19**	**135**	**81**	**962**
					NB	728	*39*			110	47	553
					SB	538	*38*			25	34	409
Truro												
South Highland Rd S of Old Dewline Rd											Site Code 21350	
2015	7/29/15	7/31/15	Clear	**10.2%**	**Total**	**1,182**		**7/30/15 Thu**	**19**	**124**	**80**	**898**
					NB	647	*39*			101	42	492
					SB	532	*34*			23	39	404
Truro												
Truro Center Rd N of Castle Rd											Site Code 21274	
2015	7/29/15	7/31/15	Clear	**5.1%**	**Total**	**1,501**		**7/30/15 Thu**	**11**	**160**	**114**	**1,141**
					NB	478	*28*			53	34	363
					SB	1,024	*32*			107	80	778
Truro												
Truro Center Rd N of South Pamet Rd											Site Code 20801	
2015	7/27/15	7/29/15	Overcast	**4.7%**	**Total**	**3,571**		**7/28/15 Tue**	**11**	**350**	**286**	**2,714**
					NB	1,376	*17*			123	100	1,046
					SB	2,192	*18*			227	187	1,666
Truro												
Truro Center Rd N of Town Hall Rd											Site Code 21344	
2015	7/29/15	7/31/15	Clear	**9.6%**	**Total**	**853**		**7/30/15 Thu**	**11**	**99**	**68**	**648**
					NB	233	*29*			30	22	177
					SB	621	*30*			69	46	472

2015 Traffic Counts

Year	Begin Date	End Date	Weather	% Trucks	Dir.	ADT	Speed MPH	PEAK HOUR DATA [Date&Day	Hour	Vol]	Four~ Five	AADT
Truro												
Truro Center Rd S of Town Hall Rd											Site Code 21345	
2015	7/29/15	7/31/15	Clear	**4.8%**	**Total**	**1,480**		**7/30/15 Thu**	**11**	**155**	**102**	**1,125**
					NB	475	*35*			51	30	361
					SB	1,004	*33*			104	72	763
Provincetown												
Rt 6 W of Conwell St											Site Code 20711	
2015	8/17/15	8/19/15	Clear	**13.7%**	**Total**	**12,086**		**8/17/15 Mon**	**11**	**993**	**940**	**9,185**
					EB	6,511	*54*			500	576	4,948
					WB	5,571	*51*			493	364	4,234
2015	8/11/15	8/14/15	Overcast	**12.9%**	**Total**	**11,750**		**8/13/15 Thu**	**17**	**944**	**884**	**8,930**
					EB	6,267	*54*			554	518	4,763
					WB	5,483	*51*			390	366	4,167
Provincetown												
Rt 6 E of Howland St											Site Code 21380	
2015	8/17/15	8/19/15	Clear	**3.8%**	**Total**	**16,789**		**8/18/15 Tue**	**14**	**1,456**	**1,269**	**12,760**
					EB	8,632	*56*			852	774	6,560
					WB	8,160	*51*			604	495	6,202
2015	8/11/15	8/14/15	Overcast	**4.1%**	**Total**	**16,920**		**8/13/15 Thu**	**14**	**1,440**	**1,244**	**12,859**
					EB	8,657	*56*			788	748	6,579
					WB	8,262	*51*			652	496	6,279
Provincetown												
Rt 6 W of Shank Painter Rd											Site Code 21215	
2015	8/17/15	8/19/15	Overcast	**3.1%**	**Total**	**3,345**		**8/18/15 Tue**	**16**	**325**	**306**	**2,542**
					EB	1,664	*50*			202	184	1,265
					WB	1,684	*44*			123	122	1,280
2015	8/11/15	8/14/15	Overcast	**3.6%**	**Total**	**3,231**		**8/12/15 Wed**	**18**	**326**	**263**	**2,456**
					EB	1,619	*50*			163	152	1,230
					WB	1,610	*44*			163	112	1,224
Provincetown												
Rt 6A Provincelands Rd W of Bradford St											Site Code 7150	
2015	8/5/15	8/7/15	Clear		**Total**	**2,877**		**8/6/15 Thu**	**16**	**266**	**268**	**2,187**
					EB	1,405				158	163	1,068
					WB	1,471				108	104	1,118
Provincetown												
Bradford St Btwn Conwell & Johnson											Site Code 20698	
2015	8/5/15	8/7/15	Clear		**Total**	**14,450**		**8/6/15 Thu**	**17**	**1,176**	**1,142**	**10,982**
					EB	7,834				712	627	5,954
					WB	6,615				464	515	5,027

2015 Traffic Counts

Year	Begin Date	End Date	Weather	% Trucks	Dir.	ADT	Speed MPH	PEAK HOUR DATA [Date&Day	Hour	Vol]	Four~ Five	AADT
Provincetown												
Bradford St Btwn Ryder & Alden											Site Code 20701	
2015	8/17/15	8/19/15	Clear	**9.3%**	**Total**	**8,797**		**8/18/15 Tue**	**13**	**648**	**609**	**6,686**
					EB	4,156	*18*			345	278	3,159
					WB	4,641	*19*			303	331	3,527
2015	8/11/15	8/14/15	Overcast	**8.9%**	**Total**	**8,724**		**8/14/15 Fri**	**14**	**655**	**622**	**6,630**
					EB	4,370	*18*			329	313	3,321
					WB	4,350	*19*			326	308	3,306
Provincetown												
Bradford St W of Snail Road											Site Code 21343	
2015	8/5/15	8/7/15	Clear		**Total**	**6,893**		**8/6/15 Thu**	**17**	**546**	**498**	**5,239**
					EB	2,708				199	193	2,058
					WB	4,187				347	305	3,182
Provincetown												
Bradford St E of Standish Ave											Site Code 20990	
2015	8/17/15	8/19/15	Clear	**5.9%**	**Total**	**11,295**		**8/17/15 Mon**	**17**	**832**	**788**	**8,584**
					EB	5,981	*21*			477	474	4,546
					WB	5,311	*19*			355	313	4,036
2015	8/11/15	8/14/15	Overcast	**7.2%**	**Total**	**10,873**		**8/13/15 Thu**	**15**	**821**	**758**	**8,263**
					EB	5,755	*21*			464	430	4,374
					WB	5,118	*19*			357	328	3,890
Provincetown												
Conwell St N of Rt 6A											Site Code 7151	
2015	8/31/15	9/3/15	Clear	**10.9%**	**Total**	**5,124**		**9/1/15 Tue**	**11**	**461**	**363**	**4,304**
					NB	2,177	*21*			138	176	1,829
					SB	2,948	*21*			323	187	2,476
Provincetown												
Howland Rd S of Rt 6											Site Code 20710	
2015	8/31/15	9/3/15	Clear	**12.5%**	**Total**	**1,084**		**9/1/15 Tue**	**15**	**116**	**101**	**911**
					NB	691	*21*			81	68	580
					SB	390	*21*			35	33	328
Provincetown												
Standish Ave N of Bradford Rd											Site Code 20988	
2015	8/17/15	8/19/15	Clear		**Total**	**802**		**8/18/15 Tue**	**16**	**85**	**76**	**610**
					NB	802				85	76	610
2015	8/11/15	8/14/15	Overcast		**Total**	**719**		**8/13/15 Thu**	**16**	**65**	**57**	**546**
					NB	719				65	57	546

CAPE COD COMMISSION

3225 MAIN STREET • P.O. BOX 226 • BARNSTABLE, MASSACHUSETTS 02630
(508) 362-3828 • Fax (508) 362-3136 • www.capecodcommission.org

Bourne

01

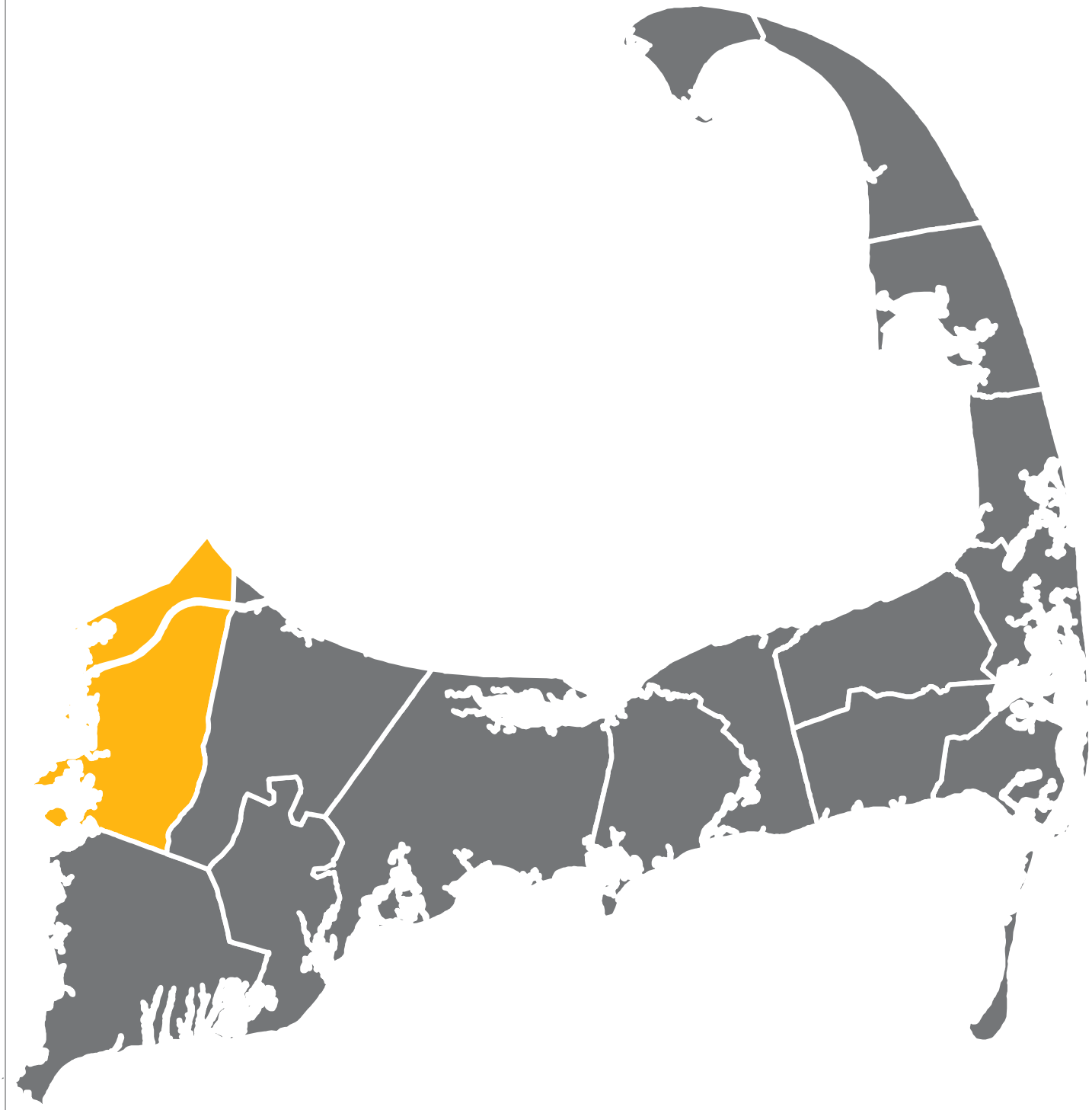

Previous Section
Current Year Counts

Next Section
Sandwich 02

Bourne 2005-2015 Traffic Counts

Year	Begin Date	End Date	Weather	% Trucks	Dir.	ADT	Speed MPH	PEAK HOUR DATA [Date&Day	Hour	Vol]	Four~ Five	AADT
Bourne												
Rt 25 @ Bourne/Plymouth TL											Site Code 7153	
2015	7/13/15	7/17/15			**Total**	**59,394**		**7/17/15 Fri**	**16**	**4,755**	**4,206**	**45,139** ❄
					NB	29,457				2,414	2,314	22,387 ❄
					SB	29,932				2,341	1,892	22,748 ❄
2011	7/11/11	7/14/11			**Total**	**51,877**					**3,911**	**39,427** ❄
					NB	27,367					2,092	20,799 ❄
					SB	24,510					1,819	18,628 ❄
Bourne												
Rt 25 NB Off Ramp Btwn Rt 25 & Belmont Cir											Site Code 21146	
2007	7/16/07	7/18/07	Overcast		**Total**	**7,885**		**7/17/07 Tue**	**16**	**687**	**652**	**6,150** ❄
					OFF	7,885		7/17/07 Tue	16	687	652	6,150 ❄
Bourne												
Rt 25 NB On Ramp Btwn Belmont Cir & Rt 25											Site Code 21144	
2007	7/16/07	7/18/07	Overcast		**Total**	**13,370**		**7/16/07 Mon**	**7**	**1,217**	**934**	**10,429** ❄
					ON	13,370		7/16/07 Mon	7	1,217	934	10,429 ❄
Bourne												
Rt 25 Northbound Ramp over Rt 25											Site Code 21083	
2006	7/10/06	7/13/06			**Total**	**20,688**					**1,624**	**16,137** ❄
					ON	13,012		7/10/06 Mon	7	1,128	933	10,149 ❄
					OFF	7,676		7/12/06 Wed	17	751	691	5,987 ❄
2005	8/2/05	8/4/05	Clear		**Total**	**21,727**		**8/3/05 Wed**	**15**	**1,697**	**1,637**	**16,947**
					ON	13,505		8/3/05 Wed	15	1,017	958	10,534
					OFF	8,221		8/3/05 Wed	17	706	679	6,412
2005	6/13/05	6/15/05	Overcast		**Total**	**19,410**		**6/13/05 Mon**	**15**	**1,651**	**1,538**	**16,499**
					ON	11,804		6/13/05 Mon	15	985	861	10,033
					OFF	7,606		6/14/05 Tue	16	687	677	6,465
Bourne												
Rt 25 Ramp N of Belmont Circle											Site Code 20833	
2013	8/12/13	8/16/13			**Total**	**38,434**					**2,815**	**29,210** ❄
					NB	22,313					1,588	16,958 ❄
					SB	16,121					1,227	12,252 ❄
2009	7/13/09	7/16/09			**Total**	**37,213**					**2,824**	**28,654** ❄
					NB	21,911		7/15/09 Wed	16	1,657	1,619	16,871 ❄
					SB	15,302		7/15/09 Wed	17	1,294	1,205	11,783 ❄
2006	7/10/06	7/13/06			**Total**	**36,789**					**2,743**	**28,695** ❄
					NB	21,911					1,589	17,091 ❄
					SB	14,879					1,154	11,606 ❄

Bourne 2005-2015 Traffic Counts

Year	Begin Date	End Date	Weather	% Trucks	Dir.	ADT	Speed MPH	PEAK HOUR DATA [Date&Day	Hour	Vol]	Four~ Five	AADT
Bourne												
Rt 25 SB Off Ramp Btwn Rt 25 & Belmont Cir											Site Code 21145	
2007	7/16/07	7/18/07	Overcast		**Total**	**7,531**		**7/16/07 Mon**	**16**	**575**	**532**	**5,874** ❄
					OFF	7,531		7/16/07 Mon	16	575	532	5,874 ❄
Bourne												
Rt 25 SB On Ramp Btwn Belmont Cir & Rt 25											Site Code 21147	
2007	7/16/07	7/18/07	Overcast		**Total**	**9,133**		**7/17/07 Tue**	**15**	**661**	**626**	**7,124** ❄
					ON	9,133		7/17/07 Tue	15	661	626	7,124 ❄
Bourne Falmouth												
Rt 28 @ Bour/Falm TL											Site Code 20119	
2012	7/16/12	7/18/12			**Total**	**37,107**		**7/17/12 Tue**	**16**	**2,699**	**2,683**	**28,201** ❄
					NB	19,407					1,471	14,749 ❄
					SB	17,676					1,211	13,434 ❄
2008	7/14/08	7/17/08			**Total**	**32,474**		**7/15/08 Tue**	**16**	**2,526**	**2,410**	**25,330** ❄
					NB	16,349		7/15/08 Tue	16	1,608	1,307	12,752 ❄
					SB	16,118		7/16/08 Wed	9	1,289	1,104	12,572 ❄
2006	7/10/06	7/13/06			**Total**	**32,279**					**2,493**	**25,178** ❄
					NB	16,379		7/12/06 Wed	16	1,463	1,329	12,776 ❄
					SB	15,899		7/11/06 Tue	17	1,289	1,164	12,401 ❄
2005	7/25/05	7/28/05			**Total**	**28,245**					**2,162**	**21,749** ❄
					NB	13,412		7/25/05 Mon	15	1,208	1,169	10,327 ❄
					SB	14,833		7/25/05 Mon	15	1,340	993	11,421 ❄
Bourne												
Rt 28 S of Bourne Rotary											Site Code 20120	
2012	7/16/12	7/18/12			**Total**	**45,871**		**7/16/12 Mon**	**7**	**3,344**	**3,088**	**34,862** ❄
					NB	22,408				1,602	1,623	17,030 ❄
					SB	23,444				1,742	1,463	17,817 ❄
2009	7/13/09	7/16/09			**Total**	**43,308**					**3,036**	**33,347** ❄
					NB	20,996		7/13/09 Mon	15	1,725	1,590	16,167 ❄
					SB	22,311		7/15/09 Wed	7	1,765	1,447	17,179 ❄
2008	7/14/08	7/17/08			**Total**	**43,920**		**7/15/08 Tue**	**16**	**3,290**	**3,122**	**34,258** ❄
					NB	21,262		7/16/08 Wed	15	1,767	1,680	16,584 ❄
					SB	22,649		7/17/08 Thu	8	1,746	1,442	17,666 ❄
2007	8/20/07	8/23/07			**Total**	**44,078**					**3,342**	**34,822** ❄
					NB	21,288		8/21/07 Tue	16	1,731	1,705	16,818 ❄
					SB	22,790		8/23/07 Thu	14	1,722	1,636	18,004 ❄
2006	7/10/06	7/13/06			**Total**	**42,923**					**3,083**	**33,480** ❄
					NB	21,550		7/10/06 Mon	16	1,687	1,613	16,809 ❄
					SB	21,373		7/12/06 Wed	8	1,595	1,470	16,671 ❄
2005	7/25/05	7/28/05			**Total**	**46,488**					**3,181**	**35,796** ❄
					NB	23,060		7/25/05 Mon	15	1,804	1,606	17,756 ❄
					SB	23,428		7/25/05 Mon	15	1,716	1,574	18,040 ❄

Bourne 2005-2015 Traffic Counts

Year	Begin Date	End Date	Weather	% Trucks	Dir.	ADT	Speed MPH	PEAK HOUR DATA [Date&Day	Hour	Vol]	Four~ Five	AADT
Bourne												
Rt 28 N of Otis Rotary											Site Code 20121	
2014	8/4/14	8/8/14			**Total**	**43,292**		**8/8/14 Fri**	**15**	**3,314**	**3,151**	**32,902** ❄
					NB	20,783				1,506	1,651	15,795 ❄
					SB	22,501				1,808	1,499	17,101 ❄
2012	7/16/12	7/18/12			**Total**	**40,851**		**7/16/12 Mon**	**16**	**3,036**	**3,043**	**31,047** ❄
					NB	20,588				1,634	1,685	15,647 ❄
					SB	20,256				1,402	1,358	15,395 ❄
2008	7/14/08	7/17/08			**Total**	**39,875**		**7/15/08 Tue**	**16**	**3,110**	**2,963**	**31,103** ❄
					NB	19,652		7/16/08 Wed	15	1,649	1,588	15,329 ❄
					SB	20,216		7/16/08 Wed	8	1,580	1,375	15,768 ❄
2006	7/10/06	7/13/06			**Total**	**39,594**					**3,020**	**30,883** ❄
					NB	20,017		7/10/06 Mon	16	1,662	1,639	15,613 ❄
					SB	19,578		7/11/06 Tue	17	1,528	1,380	15,271 ❄
2005	7/25/05	7/28/05			**Total**	**38,832**					**2,732**	**29,901** ❄
					NB	21,787		7/25/05 Mon	15	1,775	1,631	16,776 ❄
					SB	17,045		7/25/05 Mon	15	1,592	1,101	13,125 ❄
Bourne Falmouth												
Rt 28A @ Bour/Falm TL											Site Code 20123	
2014	6/9/14	6/12/14	Overcast		**Total**	**8,879**		**6/11/14 Wed**	**16**	**855**	**784**	**7,902**
2013	6/24/13	6/26/13	Clear		**Total**	**9,743**		**6/25/13 Tue**	**16**	**793**	**811**	**8,671**
					NB	4,706				371	386	4,188
					SB	5,039				421	425	4,485
2012	7/17/12	7/19/12	Clear		**Total**	**10,396**		**7/18/12 Wed**	**16**	**947**	**915**	**7,901**
					NB	5,133				470	457	3,901
					SB	5,259				476	459	3,997
2011	7/18/11	7/20/11	Clear		**Total**	**10,368**		**7/19/11 Tue**	**16**	**924**	**915**	**7,880**
					NB	5,234				470	468	3,978
					SB	5,136				454	447	3,903
2010	7/26/10	7/28/10	Clear		**Total**	**10,879**		**7/26/10 Mon**	**16**	**924**	**915**	**8,268**
					NB	5,418		7/26/10 Mon	16	494	478	4,118
					SB	5,463		7/27/10 Tue	16	445	437	4,152
2009	8/3/09	8/5/09	Clear		**Total**	**10,560**		**8/4/09 Tue**	**16**	**913**	**907**	**8,026**
					NB	5,299		8/4/09 Tue	16	471	451	4,027
					SB	5,261		8/3/09 Mon	16	469	456	3,998
2008	6/9/08	6/11/08	Clear		**Total**	**8,953**		**6/10/08 Tue**	**16**	**809**	**770**	**7,968**
					NB	4,436		6/10/08 Tue	15	411	386	3,948
					SB	4,514		6/10/08 Tue	16	403	384	4,017
2007	8/28/07	8/30/07	Clear		**Total**	**9,822**		**8/28/07 Tue**	**16**	**854**	**845**	**7,759**

Bourne 2005-2015 Traffic Counts

Year	Begin Date	End Date	Weather	% Trucks	Dir.	ADT	Speed MPH	PEAK HOUR DATA [Date&Day	Hour	Vol]	Four~ Five	AADT
Bourne												
Rt 28A N of County Rd											Site Code 20124	
2012	7/17/12	7/19/12	Clear		**Total**	**5,757**		**7/18/12 Wed**	**16**	**560**	**512**	**4,375**
					NB	2,822				251	231	2,145
					SB	2,932				309	279	2,228
2009	6/15/09	6/17/09	Clear		**Total**	**5,182**		**6/16/09 Tue**	**16**	**447**	**435**	**4,560**
					NB	2,504		6/16/09 Tue	8	212	193	2,204
					SB	2,678		6/16/09 Tue	17	262	241	2,357
Bourne Plymouth												
Rt 3A S of Bour/Plym TL											Site Code 20125	
2012	7/17/12	7/19/12	Clear		**Total**	**7,748**		**7/18/12 Wed**	**16**	**658**	**638**	**5,888**
					NB	4,236				378	369	3,219
					SB	3,515				280	269	2,671
2011	7/18/11	7/20/11	Clear		**Total**	**8,098**		**7/19/11 Tue**	**16**	**716**	**685**	**6,154**
					NB	4,375				403	400	3,325
					SB	3,721				313	285	2,828
2011	7/12/11	7/14/11	Clear		**Total**	**7,846**		**7/13/11 Wed**	**17**	**671**	**646**	**5,963**
Bourne												
Rt 3A N of Meetinghouse Rd											Site Code 20126	
2013	7/29/13	7/31/13	clear		**Total**	**10,046**		**7/30/13 Tue**	**16**	**810**	**803**	**7,635**
					NB	7,449				606	578	5,661
					SB	2,598				204	225	1,974
2010	6/2/10	6/4/10	Overcast		**Total**	**9,080**		**6/2/10 Wed**	**16**	**753**	**741**	**8,081**
					NB	6,806		6/2/10 Wed	16	596	572	6,057
					SB	2,279		6/2/10 Wed	17	208	169	2,028
2009	8/18/09	8/20/09	Clear		**Total**	**9,197**		**8/18/09 Tue**	**16**	**758**	**741**	**6,990**
					NB	6,934		8/18/09 Tue	16	575	564	5,270
					SB	2,265		8/19/09 Wed	12	186	176	1,721
Bourne Sandwich												
Rt 6 @ Bour/Sand TL											Site Code 20894	
2015	7/13/15	7/14/15			**Total**	**73,648**		**7/13/15 Mon**	**11**	**5,348**	**4,901**	**55,972** ❄
					EB	33,228				2,401	2,150	25,253 ❄
					WB	40,417				2,947	2,751	30,717 ❄
2013	8/12/13	8/16/13			**Total**	**71,747**		**8/16/13 Fri**	**16**	**5,750**	**5,179**	**54,528** ❄
					EB	37,863				3,229	2,756	28,776 ❄
					WB	33,875				2,521	2,423	25,745 ❄
2011	7/11/11	7/15/11			**Total**	**64,195**					**4,196**	**48,788** ❄
					EB	30,978					1,924	23,543 ❄
					WB	33,217					2,272	25,245 ❄
2010	7/12/10	7/16/10			**Total**	**66,079**					**4,841**	**50,220** ❄
					EB	35,145		7/16/10 Fri	16	3,406	2,572	26,710 ❄
					WB	30,934		7/15/10 Thu	16	2,388	2,269	23,510 ❄

Bourne 2005-2015 Traffic Counts

Year	Begin Date	End Date	Weather	% Trucks	Dir.	ADT	Speed MPH	PEAK HOUR DATA [Date&Day	Hour	Vol]	Four~ Five	AADT
2007	7/16/07	7/18/07	Overcast		**Total**	**62,580**					**4,369**	**48,812** ❄
					EB	29,305		7/16/07 Mon	11	2,251	1,974	22,858 ❄
					WB	33,275		7/16/07 Mon	9	2,591	2,395	25,955 ❄

Bourne Wareham

Rt 6 @ Bour/Ware TL

Site Code 20817

2015	8/18/15	8/20/15	Clear		**Total**	**20,320**		**8/19/15 Wed**	**17**	**1,618**	**1,582**	**15,443**
					EB	9,561				778	678	7,266
					WB	10,764				840	904	8,181
2014	8/4/14	8/8/14			**Total**	**25,862**		**8/8/14 Fri**	**15**	**2,328**	**1,957**	**19,655** ❄
					EB	15,745				1,677	1,142	11,966 ❄
					WB	10,108				651	814	7,682 ❄
2010	8/10/10	8/12/10	Clear		**Total**	**22,773**		**8/11/10 Wed**	**13**	**1,849**	**1,730**	**17,307**
					EB	11,548		8/11/10 Wed	18	915	868	8,776
					WB	11,226		8/11/10 Wed	13	956	861	8,532

Bourne

Rt 6 Bypass W of Belmont Circle

Site Code 20127

2014	8/26/14	8/28/14	Clear		**Total**	**8,371**		**8/27/14 Wed**	**17**	**747**	**708**	**6,362**
					EB	2,799				247	214	2,127
					WB	5,574				500	494	4,236
2013	7/31/13	8/2/13	Clear		**Total**	**8,043**		**8/1/13 Thu**	**17**	**684**	**667**	**6,113**
					EB	2,479				198	194	1,884
					WB	5,562				486	473	4,227
2012	7/17/12	7/19/12	Clear	**5.2%**	**Total**	**9,342**		**7/18/12 Wed**	**15**	**808**	**735**	**7,100**
					EB	3,265	*51*			310	230	2,481
					WB	6,078	*51*			498	506	4,619
2011	6/14/11	6/16/11	Overcast		**Total**	**7,816**		**6/15/11 Wed**	**16**	**680**	**674**	**6,956**
					EB	2,463				208	198	2,192
					WB	5,353				472	476	4,764
2010	7/26/10	7/28/10	Clear		**Total**	**8,459**		**7/26/10 Mon**	**16**	**719**	**691**	**6,429**
					EB	2,609		7/26/10 Mon	16	221	213	1,983
					WB	5,852		7/26/10 Mon	16	498	478	4,448
2009	6/16/09	6/18/09	Overcast		**Total**	**7,897**		**6/17/09 Wed**	**17**	**712**	**660**	**6,949**
					EB	2,464		6/16/09 Tue	16	220	198	2,168
					WB	5,429		6/17/09 Wed	17	515	461	4,778
2008	8/26/08	8/28/08	Clear		**Total**	**8,705**		**8/27/08 Wed**	**17**	**772**	**743**	**6,616**
					EB	2,654		8/28/08 Thu	15	226	217	2,017
					WB	6,056		8/27/08 Wed	17	576	525	4,603
2007	7/25/07	7/27/07	Clear	**4.3%**	**Total**	**9,852**		**7/26/07 Thu**	**16**	**822**	**791**	**7,685**
					EB	3,373		7/27/07 Fri	11	260	244	2,631
					WB	6,479		7/26/07 Thu	16	562	546	5,054
2005	8/2/05	8/4/05	Clear		**Total**	**9,700**		**8/3/05 Wed**	**16**	**794**	**777**	**7,566**
					EB	3,284		8/3/05 Wed	15	256	251	2,562
					WB	6,416		8/3/05 Wed	16	544	526	5,004

Bourne 2005-2015 Traffic Counts

Year	Begin Date	End Date	Weather	% Trucks	Dir.	ADT	Speed MPH	PEAK HOUR DATA [Date&Day	Hour	Vol]	Four~ Five	AADT
Bourne												
Rt 6 Bypass E of Memorial Circle											Site Code 21263	
2014	8/26/14	8/28/14	Clear		**Total**	**6,934**		**8/27/14 Wed**	**17**	**626**	**576**	**5,270**
					EB	2,160				197	190	1,642
					WB	4,775				429	386	3,629
2010	8/10/10	8/12/10	Clear		**Total**	**7,668**		**8/11/10 Wed**	**16**	**639**	**612**	**5,828**
					EB	2,208		8/11/10 Wed	16	195	192	1,678
					WB	5,461		8/11/10 Wed	18	447	419	4,150
Bourne												
Rt 6 Ramp WB @ Exit 1											Site Code 21213	
2009	9/28/09	9/30/09	Clear		**Total**	**7,623**		**9/28/09 Mon**	**8**	**700**	**196**	**7,089**
					ON	4,845		9/30/09 Wed	7	512	51	4,506
					OFF	2,776		9/28/09 Mon	6	221	145	2,582
2009	8/18/09	8/21/09	Clear		**Total**	**12,786**		**8/21/09 Fri**	**15**	**1,127**	**985**	**9,717**
					ON	6,320		8/21/09 Fri	15	535	466	4,803
					OFF	6,466		8/21/09 Fri	15	592	519	4,914
Bourne												
Rt 6 Scenic under Bourne Bridge											Site Code 7122	
2015	7/14/15	7/17/15			**Total**	**38,208**		**7/16/15 Thu**	**16**	**2,965**	**2,842**	**29,038** ❄
					EB	17,601				1,332	1,277	13,377 ❄
					WB	20,599				1,633	1,564	15,655 ❄
2012	7/16/12	7/18/12			**Total**	**31,923**		**7/16/12 Mon**	**11**	**2,386**	**2,346**	**24,261** ❄
					EB	14,180				1,064	1,066	10,777 ❄
					WB	17,734				1,322	1,279	13,478 ❄
2011	7/11/11	7/14/11			**Total**	**33,556**					**2,535**	**25,503** ❄
					EB	14,999					1,138	11,399 ❄
					WB	18,557					1,397	14,103 ❄
2008	7/14/08	7/17/08			**Total**	**32,600**		**7/16/08 Wed**	**17**	**2,577**	**2,386**	**25,428** ❄
					EB	14,491		7/16/08 Wed	17	1,188	1,048	11,303 ❄
					WB	18,100		7/16/08 Wed	17	1,389	1,339	14,118 ❄
2007	8/14/07	8/17/07			**Total**	**34,874**					**2,596**	**27,550** ❄
					EB	14,755		8/14/07 Tue	17	1,143	1,112	11,656 ❄
					WB	20,120		8/15/07 Wed	15	1,581	1,484	15,895 ❄
2005	7/25/05	7/28/05			**Total**	**34,344**					**2,309**	**26,445** ❄
					EB	14,730		7/25/05 Mon	15	1,143	965	11,342 ❄
					WB	19,613		7/25/05 Mon	15	2,196	1,343	15,102 ❄
Bourne												
Rt 6 Scenic E of Brigantine Passage											Site Code 21321	
2014	8/4/14	8/8/14			**Total**	**35,088**		**8/8/14 Fri**	**11**	**2,838**	**2,509**	**26,667** ❄
					EB	15,445				1,451	1,087	11,738 ❄
					WB	19,637				1,387	1,421	14,924 ❄

Bourne 2005-2015 Traffic Counts

Year	Begin Date	End Date	Weather	% Trucks	Dir.	ADT	Speed MPH	PEAK HOUR DATA [Date&Day	Hour	Vol]	Four~ Five	AADT
Bourne												
Rt 6&28 E of Academy Dr											Site Code 20131	
2013	7/31/13	8/2/13	Clear		**Total**	**13,881**		**8/1/13 Thu**	**16**	**1,172**	**1,090**	**10,550**
					EB	8,547				762	686	6,496
					WB	5,335				410	404	4,055
2010	8/10/10	8/12/10	Clear		**Total**	**14,320**		**8/11/10 Wed**	**12**	**1,161**	**1,088**	**10,883**
					EB	8,881		8/12/10 Thu	13	709	695	6,750
					WB	5,434		8/12/10 Thu	12	470	392	4,130
2007	7/25/07	7/27/07	Clear		**Total**	**15,817**		**7/27/07 Fri**	**12**	**1,299**	**1,087**	**12,337**
					EB	9,823		7/27/07 Fri	12	826	679	7,662
					WB	5,991		7/27/07 Fri	11	527	408	4,673
Bourne												
Rt 6&28 W of Belmont Circle											Site Code 7175	
2011	7/6/11	7/8/11	Overcast		**Total**	**20,016**		**7/8/11 Fri**	**12**	**1,529**	**1,513**	**15,212**
					EB	11,228				931	881	8,533
					WB	8,788				598	632	6,679
2009	8/3/09	8/5/09	Clear		**Total**	**17,326**		**8/3/09 Mon**	**11**	**1,348**	**1,323**	**13,168**
					EB	10,345		8/4/09 Tue	16	834	823	7,862
					WB	6,981		8/4/09 Tue	9	586	500	5,306
Bourne												
Rt 6&28 W of St. Margaret											Site Code 20132	
2013	7/31/13	8/2/13	Clear		**Total**	**13,958**		**8/1/13 Thu**	**16**	**1,156**	**1,092**	**10,608**
					EB	8,571				739	683	6,514
					WB	5,392				417	408	4,098
2012	6/12/12	6/14/12	Clear	**12.4%**	**Total**	**12,719**		**6/13/12 Wed**	**14**	**985**	**980**	**11,320**
					EB	7,903	*31*			629	616	7,034
					WB	4,813	*28*			356	364	4,284
2008	8/26/08	8/28/08	Clear		**Total**	**13,714**		**8/27/08 Wed**	**16**	**1,104**	**1,099**	**10,423**
					EB	8,891		8/27/08 Wed	16	751	735	6,757
					WB	4,821		8/27/08 Wed	11	426	364	3,664
2006	7/10/06	7/13/06			**Total**	**14,940**					**1,126**	**11,653** ❄
					EB	9,373		7/12/06 Wed	12	813	709	7,311 ❄
					WB	5,567		7/10/06 Mon	12	494	417	4,342 ❄
Bourne Sandwich												
Rt 6A @ Bour/Sand TL											Site Code 20133	
2014	5/27/14	5/29/14	Clear		**Total**	**12,814**		**5/28/14 Wed**	**15**	**988**	**994**	**12,301**
					EB	7,355				553	540	7,061
					WB	5,461				435	453	5,243
2013	6/18/13	6/20/13	Clear		**Total**	**12,728**		**6/19/13 Wed**	**15**	**997**	**962**	**11,328**
					EB	6,127				430	444	5,453
					WB	6,602				566	518	5,876
2012	7/17/12	7/19/12	Clear	**6.5%**	**Total**	**13,600**		**7/18/12 Wed**	**15**	**1,092**	**1,064**	**10,336**
					EB	6,244	*39*			486	462	4,745
					WB	7,355	*41*			606	602	5,590

Bourne 2005-2015 Traffic Counts

Year	Begin Date	End Date	Weather	% Trucks	Dir.	ADT	Speed MPH	PEAK HOUR DATA [Date&Day	Hour	Vol]	Four~ Five	AADT
2011	7/18/11	7/20/11	Clear		**Total**	**13,607**		**7/19/11 Tue**	**16**	**1,135**	**1,082**	**10,341**
					EB	6,435				545	515	4,891
					WB	7,173				590	566	5,451
2010	7/26/10	7/28/10	Clear		**Total**	**14,953**		**7/27/10 Tue**	**15**	**1,221**	**1,143**	**11,364**
					EB	7,040		7/27/10 Tue	12	606	521	5,350
					WB	7,910		7/27/10 Tue	16	659	621	6,012
2009	6/9/09	6/11/09	Mixed		**Total**	**11,771**		**6/10/09 Wed**	**17**	**1,031**	**924**	**10,358**
					EB	5,587		6/10/09 Wed	17	558	464	4,917
					WB	6,184		6/10/09 Wed	15	514	461	5,442
2008	8/26/08	8/28/08	Clear		**Total**	**13,991**		**8/27/08 Wed**	**17**	**1,166**	**1,112**	**10,633**
					EB	6,684		8/27/08 Wed	17	615	528	5,080
					WB	7,307		8/28/08 Thu	14	641	584	5,553
2007	7/30/07	8/1/07	Clear	**10.4%**	**Total**	**13,160**		**7/31/07 Tue**	**16**	**1,033**	**1,004**	**10,331**
					EB	6,227		7/31/07 Tue	11	515	476	4,888
					WB	6,935		7/30/07 Mon	11	549	528	5,444
2005	6/13/05	6/15/05	Overcast		**Total**	**13,664**		**6/13/05 Mon**	**15**	**1,123**	**1,113**	**11,614**
					EB	6,537		6/13/05 Mon	16	534	517	5,556
					WB	7,127		6/13/05 Mon	15	617	595	6,058

Bourne

Academy Dr S of Railroad Tracks

Site Code 20101

2011	7/12/11	7/14/11	Clear		**Total**	**3,936**		**7/12/11 Tue**	**15**	**340**	**307**	**2,991**
					NB	2,010				226	165	1,528
					SB	1,928				114	143	1,465

Bourne

Adams St S of Sandwich Rd

Site Code 20815

2014	5/27/14	5/29/14	Clear		**Total**	**7,273**		**5/28/14 Wed**	**17**	**582**	**529**	**6,982**
					NB	3,427				307	254	3,290
					SB	3,846				275	276	3,692
2012	5/21/12	5/24/12	Mixed	**4.4%**	**Total**	**5,930**		**5/23/12 Wed**	**16**	**500**	**462**	**5,693**
					NB	3,424	*34*			272	257	3,287
					SB	2,507	*35*			228	205	2,407
2012	5/16/12	5/18/12	Mixed	**4.6%**	**Total**	**4,306**		**5/17/12 Thu**	**6**	**297**	**262**	**4,134**
					NB	2,526	*34*			178	148	2,425
					SB	1,777	*35*			119	114	1,706
2005	6/13/05	6/15/05	Overcast		**Total**	**7,253**		**6/15/05 Wed**	**7**	**572**	**521**	**6,165**
					NB	3,863		6/15/05 Wed	7	352	263	3,284
					SB	3,390		6/14/05 Tue	16	281	256	2,882

Bourne

Andy Olivia Rd S of Rt 6 Scenic Hwy

Site Code 21277

2012	6/27/12	6/29/12	Mixed	**3.3%**	**Total**	**1,631**		**6/28/12 Thu**	**11**	**133**	**100**	**1,452**
					NB	748	*15*			70	40	666
					SB	887	*15*			63	60	789

Bourne 2005-2015 Traffic Counts

Year	Begin Date	End Date	Weather	% Trucks	Dir.	ADT	Speed MPH	PEAK HOUR DATA [Date&Day	Hour	Vol]	Four~ Five	AADT
Bourne												
Barlows Landing Rd W of Rt 28											Site Code 20102	
2011	6/1/11	6/3/11	Overcast		**Total**	**6,649**		**6/2/11 Thu**	**16**	**533**	**481**	**5,918**
					EB	2,992				229	202	2,663
					WB	3,657				304	279	3,255
Bourne												
Barlows Landing Rd E of Shore Rd											Site Code 20103	
2011	6/1/11	6/3/11	Clear		**Total**	**4,366**		**6/3/11 Fri**	**12**	**387**	**351**	**3,886**
					EB	2,089				178	159	1,859
					WB	2,277				209	192	2,027
2009	6/15/09	6/18/09	Clear		**Total**	**4,514**		**6/17/09 Wed**	**12**	**405**	**372**	**3,972**
					EB	2,160		6/17/09 Wed	12	197	161	1,901
					WB	2,356		6/16/09 Tue	12	220	212	2,073
Bourne												
Barlows Landing Rd W of Shore Rd											Site Code 20104	
2010	6/9/10	6/11/10	Clear		**Total**	**826**		**6/9/10 Wed**	**13**	**87**	**65**	**735**
					EB	427		6/9/10 Wed	16	51	40	380
					WB	401		6/11/10 Fri	12	42	25	357
Bourne												
Ben Abbey Rd S of Sandwich Rd											Site Code 20106	
2011	6/14/11	6/16/11	Overcast		**Total**	**1,278**		**6/15/11 Wed**	**16**	**109**	**97**	**1,137**
					NB	418				38	32	372
					SB	859				71	65	765
2005	6/13/05	6/15/05	Overcast		**Total**	**1,847**		**6/13/05 Mon**	**12**	**237**	**145**	**1,570**
					NB	1,182		6/13/05 Mon	12	156	115	1,005
					SB	666		6/13/05 Mon	12	80	30	566
Bourne												
Bournedale Rd W of Rt 25 overpass											Site Code 20107	
2011	6/14/11	6/16/11	Overcast		**Total**	**1,649**		**6/15/11 Wed**	**17**	**180**	**149**	**1,468**
					EB	766				65	71	682
					WB	884				115	77	787
2009	6/16/09	6/18/09	Overcast		**Total**	**1,615**		**6/17/09 Wed**	**17**	**174**	**145**	**1,421**
					EB	758		6/16/09 Tue	17	77	67	667
					WB	862		6/17/09 Wed	17	102	78	759
2005	6/13/05	6/15/05	Overcast		**Total**	**1,884**		**6/13/05 Mon**	**17**	**193**	**186**	**1,601**
					EB	1,040		6/13/05 Mon	16	114	111	884
					WB	845		6/13/05 Mon	17	82	75	718
Bourne												
Canal Rd S of Scenic Hwy											Site Code 20189	
2014	8/26/14	8/28/14	Clear		**Total**	**6,223**		**8/27/14 Wed**	**17**	**439**	**396**	**4,729**
					NB	4,032				308	281	3,064
					SB	2,192				131	116	1,666

Bourne 2005-2015 Traffic Counts

Year	Begin Date	End Date	Weather	% Trucks	Dir.	ADT	Speed MPH	PEAK HOUR DATA [Date&Day	Hour	Vol]	Four~ Five	AADT
Bourne												
Church Ln N of Rt 6 Scenic											Site Code 20814	
2014	5/27/14	5/29/14	Clear		**Total**	**2,059**		**5/28/14 Wed**	**8**	**178**	**167**	**1,977**
					NB	1,032				57	107	991
					SB	1,031				121	60	990
2011	7/12/11	7/14/11	Clear		**Total**	**2,072**		**7/12/11 Tue**	**17**	**176**	**152**	**1,575**
					NB	1,040				105	89	790
					SB	1,033				71	62	785
Bourne												
Clay Pond Rd W of Rt 28											Site Code 20108	
2012	6/12/12	6/14/12	Mixed		**Total**	**4,748**		**6/13/12 Wed**	**16**	**357**	**347**	**4,226**
					EB	2,360				131	131	2,100
					WB	2,386				225	216	2,124
2008	8/26/08	8/28/08	Clear		**Total**	**5,852**		**8/26/08 Tue**	**17**	**513**	**451**	**4,448**
					EB	2,852		8/27/08 Wed	7	259	180	2,168
					WB	3,004		8/26/08 Tue	17	339	271	2,283
Bourne												
County Rd N of Rt 28A											Site Code 20111	
2012	8/21/12	8/23/12	Mixed		**Total**	**4,756**		**8/22/12 Wed**	**16**	**402**	**399**	**3,615**
					NB	2,497				232	227	1,898
					SB	2,260				170	172	1,718
Bourne												
County Rd S of Barlows Landing Rd											Site Code 20109	
2012	6/12/12	6/14/12	Clear		**Total**	**3,633**		**6/13/12 Wed**	**16**	**363**	**368**	**3,233**
					NB	2,095				232	237	1,865
					SB	1,543				130	131	1,373
Bourne												
County Rd N of Clay Pond Rd											Site Code 20930	
2011	7/18/11	7/20/11	Clear		**Total**	**3,748**		**7/19/11 Tue**	**17**	**428**	**363**	**2,848**
					NB	2,324				280	234	1,766
					SB	1,421				148	127	1,080
Bourne												
County Rd S of Old Dam Rd											Site Code 20110	
2012	6/12/12	6/14/12	Mixed		**Total**	**3,873**		**6/13/12 Wed**	**15**	**341**	**366**	**3,447**
					NB	2,983				272	294	2,655
					SB	892				69	73	794
2009	8/18/09	8/20/09	Clear		**Total**	**4,412**		**8/18/09 Tue**	**17**	**547**	**423**	**3,353**
					NB	2,672		8/18/09 Tue	17	364	263	2,031
					SB	1,736		8/18/09 Tue	17	183	161	1,319

Bourne 2005-2015 Traffic Counts

Year	Begin Date	End Date	Weather	% Trucks	Dir.	ADT	Speed MPH	PEAK HOUR DATA [Date&Day	Hour	Vol]	Four~ Five	AADT
Bourne												
County Rd S of Valley Bars Rd											Site Code 20112	
2012	7/17/12	7/19/12	Clear		**Total**	**3,663**		**7/18/12 Wed**	**16**	**369**	**374**	**2,784**
					NB	2,261				263	269	1,718
					SB	1,408				107	106	1,070
2009	6/16/09	6/18/09	Overcast		**Total**	**3,543**		**6/16/09 Tue**	**17**	**390**	**323**	**3,118**
					NB	2,112		6/16/09 Tue	17	241	216	1,859
					SB	1,431		6/16/09 Tue	17	149	108	1,259
2005	8/2/05	8/4/05	Clear		**Total**	**4,292**		**8/2/05 Tue**	**17**	**483**	**439**	**3,348**
					NB	2,700		8/2/05 Tue	17	357	307	2,106
					SB	1,595		8/4/05 Thu	12	169	133	1,244
Bourne												
Head of the Bay Rd N of Belmont Circle											Site Code 20114	
2012	6/27/12	6/29/12	Mixed		**Total**	**5,302**		**6/28/12 Thu**	**16**	**410**	**429**	**4,719**
					NB	2,698				230	259	2,401
					SB	2,606				179	171	2,319
Bourne												
Head of the Bay Rd S of Bournedale Rd											Site Code 21212	
2009	8/18/09	8/20/09	Clear		**Total**	**4,136**		**8/19/09 Wed**	**16**	**390**	**366**	**3,143**
					NB	1,950		8/19/09 Wed	16	229	216	1,482
					SB	2,183		8/19/09 Wed	7	192	149	1,659
Bourne												
Head of the Bay Rd E of Plymouth Ln											Site Code 20113	
2011	7/12/11	7/14/11	Clear		**Total**	**4,682**		**7/13/11 Wed**	**16**	**416**	**403**	**3,558**
					EB	2,356				172	163	1,791
					WB	2,329				243	240	1,770
Bourne												
Herring Pond Rd N of Bournedale Rd											Site Code 20769	
2011	7/12/11	7/14/11	Clear		**Total**	**2,264**		**7/13/11 Wed**	**16**	**188**	**172**	**1,721**
					NB	1,039				98	83	790
					SB	1,227				90	89	933
Bourne												
Lincoln Ave N of Memorial Circle											Site Code 21264	
2010	8/10/10	8/12/10	Clear		**Total**	**2,429**		**8/11/10 Wed**	**17**	**218**	**202**	**1,846**
					NB	1,211		8/11/10 Wed	17	117	100	920
					SB	1,216		8/11/10 Wed	15	110	102	924
Bourne												
Meetinghouse Ln W of Old Plymouth Rd											Site Code 20115	
2012	7/17/12	7/19/12	Clear		**Total**	**7,545**		**7/18/12 Wed**	**15**	**611**	**602**	**5,734**
					EB	3,585				288	305	2,725
					WB	3,959				322	298	3,009

Bourne 2005-2015 Traffic Counts

Year	Begin Date	End Date	Weather	% Trucks	Dir.	ADT	Speed MPH	PEAK HOUR DATA [Date&Day	Hour	Vol]	Four~ Five	AADT
2011	7/12/11	7/14/11	Clear		**Total**	**7,602**		**7/13/11 Wed**	**16**	**608**	**568**	**5,778**
					EB	3,722				280	286	2,829
					WB	3,881				327	282	2,950

Bourne
Nightingale Pond Rd N of Scenic Hwy

Site Code 20135

2012	6/27/12	6/29/12	Mixed	**3.8%**	**Total**	**1,818**		**6/28/12 Thu**	**17**	**155**	**132**	**1,618**
					NB	916	*27*			89	78	815
					SB	898	*28*			66	53	799

Bourne
Old Bridge Rd S of Belmont Circle

Site Code 21276

2012	6/27/12	6/29/12	Mixed	**2.3%**	**Total**	**789**		**6/28/12 Thu**	**16**	**63**	**64**	**702**
					NB	389	*20*			33	38	346
					SB	391	*22*			30	26	348

Bourne
Old Plymouth Rd S of Norris Rd

Site Code 7121

2013	7/29/13	7/31/13	Clear	**4.5%**	**Total**	**3,898**		**7/30/13 Tue**	**17**	**337**	**325**	**2,962**
					NB	1,812	*37*			141	144	1,377
					SB	2,083	*37*			196	180	1,583
2011	7/6/11	7/8/11	Clear		**Total**	**4,006**		**7/6/11 Wed**	**15**	**306**	**314**	**3,045**
					NB	1,951				141	147	1,483
					SB	2,056				165	167	1,563
2010	6/30/10	7/2/10	Clear	**4.8%**	**Total**	**4,229**		**7/1/10 Thu**	**17**	**372**	**340**	**3,489**
					NB	2,011		7/2/10 Fri	9	175	160	1,659
					SB	2,221		7/2/10 Fri	11	218	180	1,832
2008	6/9/08	6/11/08	Clear		**Total**	**3,810**		**6/9/08 Mon**	**15**	**326**	**315**	**3,391**
					NB	1,854		6/9/08 Mon	15	169	145	1,650
					SB	1,953		6/10/08 Tue	16	170	170	1,738
2007	7/25/07	7/26/07	Clear	**7.0%**	**Total**	**4,105**		**7/25/07 Wed**	**16**	**355**	**355**	**3,202**
					NB	1,979		7/25/07 Wed	16	176	176	1,544
					SB	2,126		7/25/07 Wed	16	179	179	1,658

Bourne
On-ramp from Xmas E of Rt 6 WB

Site Code 21217

2009	9/28/09	9/30/09			**Total**	**968**		**9/29/09 Tue**	**17**	**136**	**78**	**900**
					ON	968		9/29/09 Tue	17	136	78	900

Bourne
Sandwich Rd W of Rt 6 Access Ramp

Site Code 20137

2013	7/29/13	7/31/13	Clear		**Total**	**28,396**		**7/30/13 Tue**	**16**	**2,210**	**1,865**	**21,581**
					EB	16,636				1,187	945	12,643
					WB	11,758				1,023	920	8,936
2010	6/2/10	6/4/10	Overcast		**Total**	**26,154**		**6/3/10 Thu**	**16**	**2,033**	**1,984**	**23,277**
					EB	15,783		6/3/10 Thu	16	1,244	1,203	14,047
					WB	10,371		6/3/10 Thu	7	844	781	9,230

Bourne 2005-2015 Traffic Counts

Year	Begin Date	End Date	Weather	% Trucks	Dir.	ADT	*Speed MPH*	PEAK HOUR DATA [Date&Day	Hour	Vol]	Four~ Five	AADT
2007	7/25/07	7/26/07	Clear	**12.1%**	**Total**	**26,849**		**7/25/07 Wed**	**16**	**2,028**	**2,028**	**20,942**
					EB	16,227		7/25/07 Wed	16	1,203	1,203	12,657
					WB	10,623		7/25/07 Wed	16	825	825	8,286
2005	6/13/05	6/15/05	Overcast		**Total**	**25,958**		**6/14/05 Tue**	**16**	**2,146**	**2,105**	**22,064**
					EB	15,003		6/14/05 Tue	16	1,213	1,199	12,753
					WB	10,953		6/14/05 Tue	16	932	906	9,310

Bourne
Sandwich Rd W of Ben Abbey Rd

Site Code 20134

Year	Begin Date	End Date	Weather	% Trucks	Dir.	ADT	*Speed MPH*	PEAK HOUR DATA [Date&Day	Hour	Vol]	Four~ Five	AADT
2013	6/18/13	6/20/13	Clear		**Total**	**10,647**		**6/19/13 Wed**	**16**	**917**	**876**	**9,476**
					EB	5,871				472	467	5,225
					WB	4,772				445	409	4,247

Bourne
Sandwich Rd under Bourne Bridge

Site Code 20136

Year	Begin Date	End Date	Weather	% Trucks	Dir.	ADT	*Speed MPH*	PEAK HOUR DATA [Date&Day	Hour	Vol]	Four~ Five	AADT
2013	7/31/13	8/2/13	Clear	**2.7%**	**Total**	**5,134**		**8/1/13 Thu**	**17**	**700**	**654**	**3,902**
					EB	2,952	*35*			475	398	2,244
					WB	2,179	*39*			225	256	1,656
2006	8/29/06	8/31/06	Rain		**Total**	**3,936**		**8/30/06 Wed**	**17**	**466**	**373**	**3,109**
					EB	1,974		8/30/06 Wed	17	227	178	1,559
					WB	1,962		8/30/06 Wed	17	240	194	1,550

Bourne
Sandwich Rd W of Harbor Lights Rd

Site Code 20716

Year	Begin Date	End Date	Weather	% Trucks	Dir.	ADT	*Speed MPH*	PEAK HOUR DATA [Date&Day	Hour	Vol]	Four~ Five	AADT
2010	7/12/10	7/14/10			**Total**	**25,952**					**2,048**	**19,724** ❄
					EB	16,458		7/14/10 Wed	17	1,298	1,224	12,508 ❄
					WB	9,494		7/13/10 Tue	16	840	824	7,215 ❄
2009	6/16/09	6/18/09	Overcast		**Total**	**25,837**		**6/17/09 Wed**	**16**	**2,152**	**2,102**	**22,737**
					EB	14,916		6/17/09 Wed	16	1,266	1,235	13,126
					WB	10,923		6/16/09 Tue	17	920	868	9,612
2008	6/9/08	6/11/08	Clear		**Total**	**23,004**		**6/10/08 Tue**	**17**	**1,786**	**1,748**	**20,474**
					EB	13,554		6/11/08 Wed	15	1,095	1,046	12,063
					WB	9,448		6/10/08 Tue	7	810	702	8,409

Bourne
Sandwich Rd W of Sagamore Bridge

Site Code 7118

Year	Begin Date	End Date	Weather	% Trucks	Dir.	ADT	*Speed MPH*	PEAK HOUR DATA [Date&Day	Hour	Vol]	Four~ Five	AADT
2015	7/8/15	7/10/15	Clear	**10.5%**	**Total**	**19,650**		**7/9/15 Thu**	**16**	**1,552**	**1,508**	**14,934**
					EB	10,076	*38*			762	758	7,658
					WB	9,577	*40*			790	751	7,279
2012	6/12/12	6/14/12	Clear	**5.8%**	**Total**	**16,644**		**6/13/12 Wed**	**15**	**1,409**	**1,340**	**14,813**
					EB	8,450	*40*			620	672	7,521
					WB	8,193	*40*			789	669	7,292
2011	6/14/11	6/16/11	Overcast		**Total**	**17,949**		**6/15/11 Wed**	**16**	**1,474**	**1,427**	**15,975**
					EB	8,481				680	648	7,548
					WB	9,474				794	780	8,432
2009	6/16/09	6/18/09	Overcast	**6.6%**	**Total**	**18,365**		**6/17/09 Wed**	**16**	**1,571**	**1,545**	**16,161**
					EB	9,424	*43*	6/16/09 Tue	16	809	804	8,293
					WB	8,942	*46*	6/17/09 Wed	16	772	741	7,869

Bourne 2005-2015 Traffic Counts

Year	Begin Date	End Date	Weather	% Trucks	Dir.	ADT	Speed MPH	PEAK HOUR DATA [Date&Day	Hour	Vol]	Four~ Five	AADT
2007	7/25/07	7/27/07	Clear	**10.2%**	**Total**	**20,413**		**7/26/07 Thu**	**16**	**1,601**	**1,515**	**15,922**
					EB	10,487		7/25/07 Wed	17	827	758	8,180
					WB	9,927		7/26/07 Thu	17	791	756	7,743
2006	7/31/06	8/2/06	Clear	**1.9%**	**Total**	**18,653**		**7/31/06 Mon**	**16**	**1,447**	**1,412**	**14,643**
					EB	9,877		8/1/06 Tue	17	724	662	7,753
					WB	8,775		7/31/06 Mon	16	755	750	6,888

Bourne

Sandwich Rd Connector E of Bourne Rotary

Site Code 20850

2014	8/4/14	8/8/14			**Total**	**29,325**		**8/8/14 Fri**	**17**	**2,338**	**2,106**	**22,287** ❄
					EB	17,494				1,376	1,216	13,295 ❄
					WB	11,820				962	889	8,983 ❄
2013	7/31/13	8/2/13	Clear	**16.3%**	**Total**	**22,817**		**8/1/13 Thu**	**10**	**1,671**	**914**	**17,341**
					EB	13,654	*44*			1,033	476	10,377
					WB	9,163	*34*			638	438	6,964

Bourne

Scenic Hwy E of Bournedale Rd

Site Code 21202

2015	7/14/15	7/16/15			**Total**	**32,900**		**7/15/15 Wed**	**16**	**2,504**	**2,504**	**25,004** ❄
					EB	13,948				997	997	10,600 ❄
					WB	18,949				1,507	1,507	14,401 ❄
2011	7/11/11	7/14/11			**Total**	**32,710**					**2,426**	**24,860** ❄
					EB	13,625					1,006	10,355 ❄
					WB	19,086					1,420	14,505 ❄
2010	7/12/10	7/14/10			**Total**	**29,956**					**2,180**	**22,767** ❄
					EB	12,093		7/13/10 Tue	17	936	912	9,191 ❄
					WB	17,863		7/12/10 Mon	7	1,401	1,268	13,576 ❄
2009	7/6/09	7/9/09			**Total**	**29,813**					**2,278**	**22,956** ❄
					EB	11,607		7/8/09 Wed	17	949	900	8,937 ❄
					WB	18,205		7/6/09 Mon	15	1,536	1,379	14,018 ❄

Bourne

Scenic Hwy Ramp EB to Sagamore Bridge

Site Code 21218

2009	12/3/09	12/4/09			**Total**	**4,332**		**12/4/09 Fri**	**16**	**429**	**334**	**4,982** ❄
					EB	4,332		12/4/09 Fri	16	429	334	4,982 ❄

Bourne

Scenic Hwy Ramp WB to Sagamore Bridge

Site Code 21219

2009	12/3/09	12/4/09			**Total**	**2,563**		**12/4/09 Fri**	**8**	**231**	**191**	**2,947** ❄
					EB	2,563		12/4/09 Fri	8	231	191	2,947 ❄

Bourne

Shore Rd N of Barlows Landing Rd

Site Code 20138

2013	6/24/13	6/26/13	Clear		**Total**	**3,771**		**6/25/13 Tue**	**12**	**342**	**312**	**3,356**
					NB	1,989				171	171	1,770
					SB	1,782				172	141	1,586

Bourne 2005-2015 Traffic Counts

Year	Begin Date	End Date	Weather	% Trucks	Dir.	ADT	*Speed MPH*	PEAK HOUR DATA [Date&Day	Hour	Vol]	Four~ Five	AADT
Bourne												
Shore Rd S of Barlows Landing Rd											Site Code 20139	
2014	6/9/14	6/12/14	Overcast		**Total**	**3,312**		**6/11/14 Wed**	**12**	**302**	**270**	**2,948**
					NB	1,657				142	134	1,475
					SB	1,652				160	135	1,470
Bourne												
Shore Rd N of Beach St											Site Code 7120	
2015	7/8/15	7/10/15	Overcast		**Total**	**5,390**		**7/9/15 Thu**	**16**	**462**	**445**	**4,096**
					NB	2,693				236	229	2,047
					SB	2,694				225	216	2,047
2013	7/31/13	8/2/13	Clear	**5.0%**	**Total**	**5,232**		**8/1/13 Thu**	**16**	**433**	**428**	**3,976**
					NB	2,725	*32*			239	230	2,071
					SB	2,504	*29*			194	198	1,903
2011	7/6/11	7/8/11	Clear		**Total**	**5,515**		**7/7/11 Thu**	**16**	**459**	**459**	**4,191**
					NB	2,847				229	243	2,164
					SB	2,670				229	216	2,029
2010	6/9/10	6/11/10	Clear	**4.0%**	**Total**	**3,862**		**6/9/10 Wed**	**15**	**323**	**310**	**3,437**
					NB	1,996		6/9/10 Wed	16	173	166	1,776
					SB	1,870		6/9/10 Wed	12	164	144	1,664
2007	8/21/07	8/23/07	Overcast	**4.9%**	**Total**	**4,650**		**8/22/07 Wed**	**16**	**422**	**408**	**3,674**
					NB	2,404		8/22/07 Wed	17	223	208	1,899
					SB	2,247		8/22/07 Wed	16	212	199	1,775
Bourne												
Shore Rd N of County Rd											Site Code 7119	
2015	7/8/15	7/10/15	Overcast		**Total**	**3,214**		**7/9/15 Thu**	**12**	**288**	**263**	**2,443**
					NB	1,683				149	147	1,279
					SB	1,529				139	116	1,162
2011	6/1/11	6/3/11	Overcast		**Total**	**2,093**		**6/2/11 Thu**	**17**	**186**	**164**	**1,863**
					NB	1,022				108	82	910
					SB	1,069				78	81	951
2005	8/2/05	8/4/05	Clear		**Total**	**4,003**		**8/3/05 Wed**	**16**	**339**	**339**	**3,122**
					NB	1,996		8/2/05 Tue	16	204	196	1,557
					SB	2,008		8/3/05 Wed	12	162	143	1,566
Bourne												
Trowbridge Rd W of Bourne Rotary											Site Code 20141	
2014	8/26/14	8/28/14	Clear		**Total**	**8,277**		**8/27/14 Wed**	**17**	**736**	**698**	**6,291**
					EB	4,523				393	423	3,437
					WB	3,752				343	273	2,852
2013	7/31/13	8/2/13	Clear	**8.7%**	**Total**	**8,277**		**8/1/13 Thu**	**17**	**656**	**653**	**6,291**
					EB	4,744	*31*			407	418	3,605
					WB	3,534	*35*			249	235	2,686
2012	6/12/12	6/14/12	Mixed		**Total**	**8,627**		**6/13/12 Wed**	**17**	**661**	**600**	**7,678**
					EB	4,741				350	319	4,219
					WB	3,888				311	280	3,460

Bourne 2005-2015 Traffic Counts

Year	Begin Date	End Date	Weather	% Trucks	Dir.	ADT	*Speed MPH*	PEAK HOUR DATA [Date&Day	Hour	Vol]	Four~ Five	AADT
2011	7/18/11	7/20/11	Clear		**Total**	**7,159**		**7/19/11 Tue**	**17**	**664**	**580**	**5,441**
					EB	4,229				423	366	3,214
					WB	2,929				241	216	2,226
2010	7/26/10	7/28/10	Clear		**Total**	**8,444**		**7/27/10 Tue**	**18**	**647**	**647**	**6,417**
					EB	4,759		7/27/10 Tue	16	412	390	3,617
					WB	3,684		7/26/10 Mon	17	308	257	2,800
2009	6/16/09	6/18/09	Overcast		**Total**	**9,105**		**6/17/09 Wed**	**17**	**902**	**694**	**8,012**
					EB	4,996		6/17/09 Wed	19	468	377	4,396
					WB	4,112		6/17/09 Wed	17	499	318	3,619
2008	6/9/08	6/11/08	Clear		**Total**	**8,814**		**6/11/08 Wed**	**7**	**719**	**614**	**7,844**
					EB	4,721		6/9/08 Mon	14	418	337	4,202
					WB	4,096		6/11/08 Wed	7	398	277	3,645
2007	7/25/07	7/27/07	Clear	**4.3%**	**Total**	**8,059**		**7/26/07 Thu**	**17**	**753**	**685**	**6,286**
					EB	4,607		7/26/07 Thu	17	464	416	3,593
					WB	3,453		7/26/07 Thu	12	297	269	2,693

Bourne

Waterhouse Rd S of Cotuit Rd

Site Code 21192

2014	8/26/14	8/28/14	Clear		**Total**	**4,171**		**8/27/14 Wed**	**15**	**587**	**439**	**3,170**
					NB	2,534				417	296	1,926
					SB	1,637				171	143	1,244
2009	6/16/09	6/18/09	Clear		**Total**	**2,921**		**6/16/09 Tue**	**17**	**476**	**272**	**2,570**
					NB	1,737		6/16/09 Tue	17	378	170	1,529
					SB	1,182		6/17/09 Wed	17	126	102	1,040

CAPE COD COMMISSION

3225 MAIN STREET • P.O. BOX 226 • BARNSTABLE, MASSACHUSETTS 02630
(508) 362-3828 • Fax (508) 362-3136 • www.capecodcommission.org

Sandwich

02

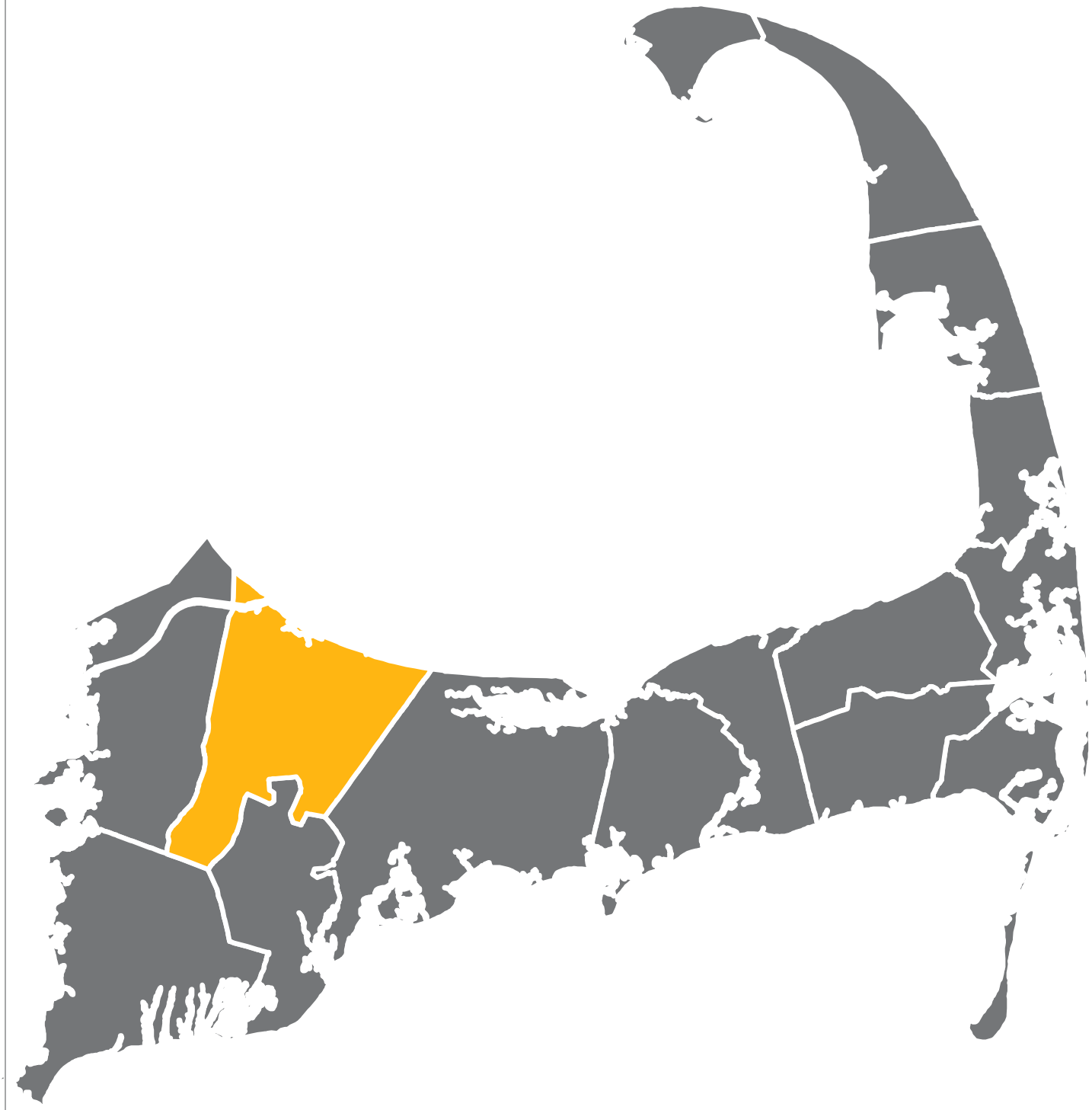

Previous Section
Bourne 01

Next Section
Falmouth 03

Sandwich 2005-2015 Traffic Counts

Year	Begin Date	End Date	Weather	% Trucks	Dir.	ADT	Speed MPH	PEAK HOUR DATA [Date&Day	Hour	Vol]	Four~ Five	AADT
Sandwich												
Rt 130 N of Rt 6											Site Code 21353	
2015	8/18/15	8/20/15	Clear		**Total**	**12,771**		**8/19/15 Wed**	**12**	**1,076**	**973**	**9,706**
					NB	7,014				642	525	5,331
					SB	5,755				433	449	4,374
Sandwich												
Rt 130 S of Rt 6A											Site Code 20942	
2014	5/27/14	5/29/14	Clear		**Total**	**3,323**		**5/28/14 Wed**	**16**	**259**	**268**	**3,190**
2011	7/12/11	7/14/11	Clear		**Total**	**3,271**		**7/13/11 Wed**	**17**	**294**	**261**	**2,486**
					NB	1,682				130	125	1,278
					SB	1,589				164	135	1,208
2008	8/13/08	8/15/08	Mixed		**Total**	**3,747**		**8/14/08 Thu**	**17**	**307**	**300**	**2,848**
					NB	1,958		8/14/08 Thu	15	166	140	1,488
					SB	1,791		8/14/08 Thu	17	197	160	1,361
2005	8/24/05	8/26/05	Clear		**Total**	**3,573**		**8/25/05 Thu**	**17**	**324**	**304**	**2,787**
					NB	1,878		8/25/05 Thu	14	161	141	1,465
					SB	1,699		8/25/05 Thu	17	168	163	1,325
Sandwich												
Rt 130 S of Beale Way											Site Code 20156	
2011	6/14/11	6/16/11	Overcast		**Total**	**11,421**		**6/15/11 Wed**	**15**	**996**	**894**	**10,165**
					NB	5,952				526	463	5,297
					SB	5,470				469	431	4,868
2009	7/27/09	7/29/09	Clear		**Total**	**13,074**		**7/28/09 Tue**	**17**	**1,201**	**1,080**	**10,067**
					NB	7,031		7/27/09 Mon	11	733	529	5,414
					SB	6,044		7/28/09 Tue	17	563	551	4,654
2007	6/18/07	6/20/07	Rain	**10.9%**	**Total**	**11,448**		**6/19/07 Tue**	**16**	**937**	**905**	**9,845**
					NB	6,080		6/19/07 Tue	10	494	458	5,229
					SB	5,367		6/19/07 Tue	16	464	448	4,616
Sandwich												
Rt 130 N of Cotuit Rd											Site Code 20157	
2015	7/14/15	7/17/15			**Total**	**22,724**		**7/16/15 Thu**	**16**	**1,839**	**1,757**	**17,270** ❄
					NB	11,605				849	805	8,820 ❄
					SB	11,111				991	953	8,444 ❄
2011	7/11/11	7/14/11			**Total**	**22,638**					**1,808**	**17,205** ❄
					NB	11,565					813	8,789 ❄
					SB	11,073					995	8,415 ❄
2010	6/30/10	7/2/10	Clear		**Total**	**23,166**		**7/1/10 Thu**	**16**	**1,843**	**1,819**	**19,112**
					NB	11,071		7/1/10 Thu	8	879	784	9,134
					SB	12,093		7/1/10 Thu	16	1,051	1,035	9,977
2009	7/6/09	7/8/09			**Total**	**18,804**						**14,479** ❄
					NB	11,136		7/7/09 Tue	16	894	855	8,575 ❄
					SB	7,668		7/7/09 Tue	16	818	713	5,904 ❄

Sandwich 2005-2015 Traffic Counts

Year	Begin Date	End Date	Weather	% Trucks	Dir.	ADT	Speed MPH	PEAK HOUR DATA [Date&Day	Hour	Vol]	Four~ Five	AADT
2007	6/12/07	6/14/07	Overcast	**98.3%**	**Total**	**20,565**		**6/12/07 Tue**	**16**	**1,632**	**1,598**	**17,686**
					NB	9,784		6/12/07 Tue	16	861	846	8,414
					SB	10,775		6/14/07 Thu	8	941	751	9,267
2006	7/19/06	7/21/06	Clear		**Total**	**22,614**		**7/20/06 Thu**	**17**	**1,771**	**1,767**	**17,639**
					NB	11,384		7/20/06 Thu	7	871	801	8,880
					SB	11,232		7/20/06 Thu	17	1,016	965	8,761

Sandwich
Rt 130 S of Cotuit Rd

Site Code 20158

2011	7/12/11	7/14/11	Clear		**Total**	**11,812**		**7/13/11 Wed**	**16**	**966**	**980**	**8,977**
					NB	5,876				429	456	4,466
					SB	5,932				537	524	4,508
2007	8/28/07	8/30/07	Clear		**Total**	**14,293**		**8/29/07 Wed**	**16**	**1,179**	**1,170**	**11,291**
					NB	7,176		8/28/07 Tue	15	577	534	5,669
					SB	7,119		8/29/07 Wed	16	637	636	5,624
2006	7/19/06	7/21/06	Clear		**Total**	**11,877**		**7/20/06 Thu**	**16**	**980**	**972**	**9,264**
					NB	5,965		7/20/06 Thu	15	480	443	4,653
					SB	5,914		7/20/06 Thu	16	530	530	4,613

Sandwich
Rt 130 N of Jan Sebastian Dr

Site Code 21329

2014	6/2/14	6/4/14	Clear		**Total**	**21,167**		**6/3/14 Tue**	**16**	**1,815**	**1,740**	**18,839**
					NB	10,632				966	937	9,462
					SB	10,534				849	804	9,375

Sandwich
Rt 130 S of Main St

Site Code 20747

2013	8/5/13	8/7/13	Clear		**Total**	**10,500**		**8/6/13 Tue**	**15**	**864**	**861**	**7,980**
					NB	5,731				401	429	4,356
					SB	4,769				464	432	3,624
2008	8/13/08	8/15/08	Clear		**Total**	**11,304**		**8/13/08 Wed**	**15**	**919**	**869**	**8,591**
					NB	6,027		8/14/08 Thu	12	516	436	4,581
					SB	5,274		8/14/08 Thu	15	477	434	4,008
2005	7/27/05	7/29/05	Overcast	**4.8%**	**Total**	**12,144**		**7/29/05 Fri**	**13**	**1,011**	**941**	**9,351**
					NB	6,455		7/29/05 Fri	10	584	472	4,970
					SB	5,683		7/27/05 Wed	15	501	469	4,376

Sandwich
Rt 130 W of Pine St

Site Code 21340

2014	6/2/14	6/4/14	Clear	**5.4%**	**Total**	**3,979**		**6/3/14 Tue**	**17**	**355**	**318**	**3,541**
					EB	2,290	*33*			198	181	2,038
					WB	1,697	*33*			157	138	1,510

Sandwich
Rt 130 N of Quaker Meetinghouse Rd

Site Code 20159

2015	8/18/15	8/20/15	Clear	**12.4%**	**Total**	**9,968**		**8/19/15 Wed**	**16**	**802**	**764**	**7,576**
					NB	5,102	*39*			392	367	3,878
					SB	4,866	*35*			410	398	3,698

Sandwich 2005-2015 Traffic Counts

Year	Begin Date	End Date	Weather	% Trucks	Dir.	ADT	Speed MPH	PEAK HOUR DATA [Date&Day	Hour	Vol]	Four~ Five	AADT
2012	6/18/12	6/20/12	Mixed		**Total**	**11,212**		**6/19/12 Tue**	**16**	**877**	**868**	**9,979**
					NB	4,109				325	288	3,657
					SB	7,103				552	581	6,322
2008	6/16/08	6/18/08	Clear		**Total**	**10,868**		**6/16/08 Mon**	**16**	**914**	**908**	**9,673**
					NB	5,762		6/17/08 Tue	15	485	458	5,128
					SB	5,106		6/17/08 Tue	17	462	451	4,544
2007	6/12/07	6/14/07	Overcast	**11.2%**	**Total**	**10,472**		**6/12/07 Tue**	**16**	**884**	**878**	**9,006**
					NB	5,302		6/13/07 Wed	15	431	419	4,560
					SB	5,169		6/13/07 Wed	16	460	458	4,445

Sandwich Mashpee

Rt 130 @ Sand/Mash TL

Site Code 20160

2013	6/26/13	6/28/13	Mixed		**Total**	**9,858**		**6/27/13 Thu**	**17**	**877**	**836**	**8,774**
					NB	4,906				468	439	4,366
					SB	4,954				409	397	4,409
2012	7/23/12	7/25/12	Clear		**Total**	**10,717**		**7/24/12 Tue**	**16**	**898**	**909**	**8,145**
					NB	5,284				441	470	4,016
					SB	5,435				457	439	4,131
2011	7/25/11	7/27/11	Clear		**Total**	**10,074**		**7/26/11 Tue**	**15**	**834**	**835**	**7,656**
					NB	5,011				424	433	3,808
					SB	5,056				410	402	3,843
2010	7/27/10	7/29/10	Clear		**Total**	**10,542**		**7/28/10 Wed**	**17**	**945**	**851**	**8,012**
					NB	5,180		7/28/10 Wed	17	475	423	3,937
					SB	5,362		7/28/10 Wed	17	469	428	4,075
2009	7/29/09	7/31/09	Clear		**Total**	**10,367**		**7/30/09 Thu**	**16**	**911**	**870**	**7,983**
					NB	5,077		7/30/09 Thu	16	454	432	3,909
					SB	5,287		7/30/09 Thu	16	457	439	4,071
2008	6/18/08	6/20/08	Clear		**Total**	**9,757**		**6/19/08 Thu**	**16**	**808**	**792**	**8,684**
					NB	4,735		6/19/08 Thu	16	423	419	4,214
					SB	5,028		6/19/08 Thu	17	392	372	4,475
2007	6/13/07	6/15/07	Clear	**11.1%**	**Total**	**10,047**		**6/14/07 Thu**	**16**	**859**	**840**	**8,640**
					NB	4,873		6/14/07 Thu	16	429	415	4,191
					SB	5,178		6/14/07 Thu	16	430	424	4,453
2005	8/24/05	8/26/05	Clear		**Total**	**10,491**		**8/25/05 Thu**	**16**	**848**	**842**	**8,183**
					NB	4,969		8/24/05 Wed	16	419	411	3,876
					SB	5,517		8/25/05 Thu	16	443	431	4,303

Sandwich

Rt 130 N of Tupper Rd

Site Code 20721

2011	7/6/11	7/8/11	Clear		**Total**	**4,279**		**7/7/11 Thu**	**15**	**348**	**316**	**3,252**
					NB	2,328				187	177	1,769
					SB	1,954				161	139	1,485
2010	6/2/10	6/4/10	Overcast		**Total**	**4,009**		**6/3/10 Thu**	**16**	**354**	**341**	**3,568**
					NB	1,787		6/2/10 Wed	15	156	131	1,590
					SB	2,223		6/3/10 Thu	16	221	210	1,978

Sandwich 2005-2015 Traffic Counts

Year	Begin Date	End Date	Weather	% Trucks	Dir.	ADT	Speed MPH	PEAK HOUR DATA [Date&Day	Hour	Vol]	Four~ Five	AADT
2005	6/15/05	6/17/05	Overcast	**8.3%**	**Total**	**4,354**		**6/15/05 Wed**	**15**	**367**	**356**	**3,701**
					NB	2,265		6/16/05 Thu	16	212	200	1,925
					SB	2,085		6/15/05 Wed	16	174	156	1,772

Sandwich

Rt 130 Btwn Tupper Rd & Main St

Site Code 21247

2010	5/26/10	5/28/10	Clear		**Total**	**10,839**		**5/28/10 Fri**	**15**	**994**	**867**	**10,405**
					NB	5,715		5/28/10 Fri	15	496	447	5,486
					SB	5,124		5/28/10 Fri	16	512	420	4,919

Bourne Sandwich

Rt 6 @ Bour/Sand TL

Site Code 20894

2015	7/13/15	7/14/15			**Total**	**73,648**		**7/13/15 Mon**	**11**	**5,348**	**4,901**	**55,972** ❄
					EB	33,228				2,401	2,150	25,253 ❄
					WB	40,417				2,947	2,751	30,717 ❄
2013	8/12/13	8/16/13			**Total**	**71,747**		**8/16/13 Fri**	**16**	**5,750**	**5,179**	**54,528** ❄
					EB	37,863				3,229	2,756	28,776 ❄
					WB	33,875				2,521	2,423	25,745 ❄
2011	7/11/11	7/15/11			**Total**	**64,195**					**4,196**	**48,788** ❄
					EB	30,978					1,924	23,543 ❄
					WB	33,217					2,272	25,245 ❄
2010	7/12/10	7/16/10			**Total**	**66,079**					**4,841**	**50,220** ❄
					EB	35,145		7/16/10 Fri	16	3,406	2,572	26,710 ❄
					WB	30,934		7/15/10 Thu	16	2,388	2,269	23,510 ❄
2007	7/16/07	7/18/07	Overcast		**Total**	**62,580**					**4,369**	**48,812** ❄
					EB	29,305		7/16/07 Mon	11	2,251	1,974	22,858 ❄
					WB	33,275		7/16/07 Mon	9	2,591	2,395	25,955 ❄

Sandwich

Rt 6 Btwn Exits 2 & 3

Site Code 20161

2014	8/5/14	8/7/14			**Total**	**60,948**		**8/6/14 Wed**	**17**	**4,373**	**4,298**	**46,320** ❄
					EB	31,114				2,262	2,061	23,647 ❄
					WB	29,824				2,111	2,236	22,666 ❄
2010	7/12/10	7/16/10			**Total**	**58,932**					**4,265**	**44,788** ❄
					EB	31,111		7/16/10 Fri	16	3,121	2,227	23,644 ❄
					WB	27,822		7/12/10 Mon	16	2,121	2,038	21,145 ❄
2007	7/16/07	7/18/07	Overcast		**Total**	**58,023**					**4,160**	**45,258** ❄
					EB	28,192		7/16/07 Mon	11	2,073	1,965	21,990 ❄
					WB	29,831		7/16/07 Mon	9	2,327	2,195	23,268 ❄
2006	7/10/06	7/11/06										
					EB	26,556		7/10/06 Mon	11	1,962	1,793	20,714 ❄
2006	7/10/06	7/13/06										
					WB	28,711		7/10/06 Mon	9	2,209	2,132	22,395 ❄

Sandwich 2005-2015 Traffic Counts

Year	Begin Date	End Date	Weather	% Trucks	Dir.	ADT	*Speed MPH*	PEAK HOUR DATA [Date&Day	Hour	Vol]	Four~ Five	AADT
2005	7/25/05	7/28/05			**Total**	**62,392**					**4,355**	**48,042** ❄
					EB	30,319		7/26/05 Tue	11	2,288	2,081	23,346 ❄
					WB	32,073		7/25/05 Mon	9	2,491	2,275	24,696 ❄

Sandwich

Rt 6 Btwn Exits 3&4

Site Code 7188

Year	Begin Date	End Date	Weather	% Trucks	Dir.	ADT	*Speed MPH*	PEAK HOUR DATA [Date&Day	Hour	Vol]	Four~ Five	AADT
2015	7/14/15	7/15/15			**Total**	**55,836**					**3,349**	**42,435** ❄
					EB	28,533					1,813	21,685 ❄
					WB	27,303					1,536	20,750 ❄
2013	8/12/13	8/16/13			**Total**	**64,545**					**4,293**	**49,054** ❄
					EB	34,864					2,237	26,497 ❄
					WB	29,681					2,056	22,558 ❄
2012	7/16/12	7/17/12			**Total**	**64,445**		**7/16/12 Mon**	**10**	**4,760**	**4,574**	**48,978** ❄
					EB	30,835					2,094	23,435 ❄
					WB	33,593					2,479	25,531 ❄
2011	7/11/11	7/15/11			**Total**	**58,237**					**3,690**	**44,260** ❄
					EB	29,465					1,908	22,393 ❄
					WB	28,772					1,782	21,867 ❄
2008	7/14/08	7/17/08			**Total**	**59,321**		**7/16/08 Wed**	**10**	**4,562**	**3,412**	**46,270** ❄
					EB	29,376					1,617	22,913 ❄
					WB	29,924					1,794	23,341 ❄
2007	8/20/07	8/22/07			**Total**	**60,676**					**4,530**	**47,934** ❄
					EB	29,401		8/21/07 Tue	16	2,231	2,231	23,227 ❄
					WB	31,276		8/21/07 Tue	16	2,387	2,299	24,708 ❄

Sandwich Barnstable

Rt 6 @ Sand/Barn TL

Site Code 7186

Year	Begin Date	End Date	Weather	% Trucks	Dir.	ADT	*Speed MPH*	PEAK HOUR DATA [Date&Day	Hour	Vol]	Four~ Five	AADT
2014	8/4/14	8/7/14			**Total**	**59,045**		**8/5/14 Tue**	**10**	**3,902**	**3,433**	**44,874** ❄
					EB	28,921				1,909	1,818	21,980 ❄
					WB	30,096				1,993	1,614	22,873 ❄
2012	7/16/12	7/16/12			**Total**	**59,874**		**7/16/12 Mon**	**11**	**4,218**	**4,072**	**45,504** ❄
					EB	29,300					1,954	22,268 ❄
					WB	30,574					2,118	23,236 ❄
2008	7/14/08	7/16/08			**Total**	**61,940**		**7/15/08 Tue**	**16**	**5,011**	**4,023**	**48,313** ❄
					EB	27,251					1,612	21,256 ❄
					WB	34,669					2,409	27,042 ❄
2005	7/25/05	7/28/05			**Total**	**54,440**					**3,051**	**41,919** ❄
					EB	26,700		7/26/05 Tue	11	1,782	1,548	20,559 ❄
					WB	27,740		7/25/05 Mon	14	1,830	1,503	21,360 ❄

Sandwich

Rt 6 Ramp EB @ Exit 2

Site Code 20957

Year	Begin Date	End Date	Weather	% Trucks	Dir.	ADT	*Speed MPH*	PEAK HOUR DATA [Date&Day	Hour	Vol]	Four~ Five	AADT
2007	8/28/07	8/30/07	Clear		**Total**	**7,833**		**8/29/07 Wed**	**17**	**652**	**609**	**6,188**
					ON	1,628		8/29/07 Wed	8	157	122	1,286
					OFF	6,207		8/29/07 Wed	17	520	486	4,904

Sandwich 2005-2015 Traffic Counts

Year	Begin Date	End Date	Weather	% Trucks	Dir.	ADT	*Speed MPH*	PEAK HOUR DATA [Date&Day	Hour	Vol]	Four~ Five	AADT
Sandwich												
Rt 6 Ramp EB @ Exit 3											Site Code 20959	
2006	7/25/06	7/28/06										
					ON	3,101		7/28/06 Fri	7	332	192	2,419 ❄
2006	7/10/06	7/13/06										
					OFF	1,501		7/12/06 Wed	18	148	112	1,171 ❄
Sandwich												
Rt 6 Ramp EB @ Exit 4											Site Code 20961	
2006	7/10/06	7/13/06			**Total**	**2,290**					**168**	**1,786 ❄**
					ON	1,268		7/11/06 Tue	8	159	79	989 ❄
					OFF	1,022		7/10/06 Mon	17	131	89	797 ❄
Sandwich												
Rt 6 Ramp WB @ Exit 2											Site Code 20958	
2010	6/2/10	6/4/10	Clear		**Total**	**7,872**		**6/3/10 Thu**	**7**	**656**	**608**	**7,006**
					ON	5,601		6/3/10 Thu	7	488	431	4,985
					OFF	2,273		6/2/10 Wed	17	206	176	2,023
2007	7/30/07	8/1/07	Clear		**Total**	**8,380**		**8/1/07 Wed**	**7**	**656**	**586**	**6,578**
					ON	6,196		8/1/07 Wed	7	512	425	4,864
					OFF	2,185		7/30/07 Mon	14	185	161	1,715
Sandwich												
Rt 6 Ramp WB @ Exit 3											Site Code 20960	
2008	8/13/08	8/15/08	Clear		**Total**	**4,423**		**8/14/08 Thu**	**16**	**460**	**447**	**3,361**
					ON	1,218		8/13/08 Wed	13	112	85	926
					OFF	3,207		8/13/08 Wed	16	374	362	2,437
2006	7/10/06	7/13/06			**Total**	**4,518**					**389**	**3,524 ❄**
					ON	1,335		7/12/06 Wed	8	123	77	1,041 ❄
					OFF	3,184		7/10/06 Mon	17	373	312	2,484 ❄
Sandwich												
Rt 6 Ramp WB @ Exit 4											Site Code 20962	
2010	6/1/10	6/4/10	Clear		**Total**	**2,434**		**6/2/10 Wed**	**7**	**261**	**230**	**2,166**
					ON	1,151		6/2/10 Wed	7	221	66	1,024
					OFF	1,282		6/2/10 Wed	16	171	165	1,141
2006	7/10/06	7/13/06			**Total**	**2,486**					**216**	**1,939 ❄**
					ON	1,040		7/11/06 Tue	7	128	58	811 ❄
					OFF	1,446		7/10/06 Mon	17	170	157	1,128 ❄
Bourne Sandwich												
Rt 6A @ Bour/Sand TL											Site Code 20133	
2014	5/27/14	5/29/14	Clear		**Total**	**12,814**		**5/28/14 Wed**	**15**	**988**	**994**	**12,301**
					EB	7,355				553	540	7,061
					WB	5,461				435	453	5,243

Sandwich 2005-2015 Traffic Counts

Year	Begin Date	End Date	Weather	% Trucks	Dir.	ADT	*Speed MPH*	PEAK HOUR DATA [Date&Day	Hour	Vol]	Four~ Five	AADT
2013	6/18/13	6/20/13	Clear		**Total**	**12,728**		**6/19/13 Wed**	**15**	**997**	**962**	**11,328**
					EB	6,127				430	444	5,453
					WB	6,602				566	518	5,876
2012	7/17/12	7/19/12	Clear	**6.5%**	**Total**	**13,600**		**7/18/12 Wed**	**15**	**1,092**	**1,064**	**10,336**
					EB	6,244	*39*			486	462	4,745
					WB	7,355	*41*			606	602	5,590
2011	7/18/11	7/20/11	Clear		**Total**	**13,607**		**7/19/11 Tue**	**16**	**1,135**	**1,082**	**10,341**
					EB	6,435				545	515	4,891
					WB	7,173				590	566	5,451
2010	7/26/10	7/28/10	Clear		**Total**	**14,953**		**7/27/10 Tue**	**15**	**1,221**	**1,143**	**11,364**
					EB	7,040		7/27/10 Tue	12	606	521	5,350
					WB	7,910		7/27/10 Tue	16	659	621	6,012
2009	6/9/09	6/11/09	Mixed		**Total**	**11,771**		**6/10/09 Wed**	**17**	**1,031**	**924**	**10,358**
					EB	5,587		6/10/09 Wed	17	558	464	4,917
					WB	6,184		6/10/09 Wed	15	514	461	5,442
2008	8/26/08	8/28/08	Clear		**Total**	**13,991**		**8/27/08 Wed**	**17**	**1,166**	**1,112**	**10,633**
					EB	6,684		8/27/08 Wed	17	615	528	5,080
					WB	7,307		8/28/08 Thu	14	641	584	5,553
2007	7/30/07	8/1/07	Clear	**10.4%**	**Total**	**13,160**		**7/31/07 Tue**	**16**	**1,033**	**1,004**	**10,331**
					EB	6,227		7/31/07 Tue	11	515	476	4,888
					WB	6,935		7/30/07 Mon	11	549	528	5,444
2005	6/13/05	6/15/05	Overcast		**Total**	**13,664**		**6/13/05 Mon**	**15**	**1,123**	**1,113**	**11,614**
					EB	6,537		6/13/05 Mon	16	534	517	5,556
					WB	7,127		6/13/05 Mon	15	617	595	6,058

Sandwich Barnstable

Rt 6A @ Sand/Barn TL

Site Code 20162

2013	6/18/13	6/20/13	Clear		**Total**	**5,125**		**6/19/13 Wed**	**15**	**501**	**456**	**4,561**
					EB	2,566				247	198	2,284
					WB	2,564				254	259	2,282
2012	7/23/12	7/25/12	Mixed	**6.9%**	**Total**	**5,977**		**7/24/12 Tue**	**16**	**568**	**542**	**4,543**
					EB	2,958	*42*			271	245	2,248
					WB	3,021	*41*			297	298	2,296
2011	7/25/11	7/27/11	Clear		**Total**	**5,758**		**7/26/11 Tue**	**16**	**520**	**498**	**4,376**
					EB	2,889				261	229	2,196
					WB	2,873				260	269	2,183
2010	8/11/10	8/13/10	Clear		**Total**	**6,491**		**8/11/10 Wed**	**16**	**569**	**549**	**4,933**
					EB	3,206		8/11/10 Wed	14	278	253	2,437
					WB	3,285		8/11/10 Wed	16	318	295	2,497
2009	8/11/09	8/13/09	Mixed		**Total**	**6,045**		**8/12/09 Wed**	**15**	**614**	**522**	**4,594**
					EB	3,069		8/12/09 Wed	13	311	222	2,332
					WB	2,977		8/12/09 Wed	15	332	300	2,263
2008	8/6/08	8/8/08	Mixed		**Total**	**5,914**		**8/6/08 Wed**	**13**	**568**	**486**	**4,495**
					EB	2,978		8/6/08 Wed	13	312	226	2,263
					WB	2,937		8/6/08 Wed	15	279	261	2,232

Sandwich 2005-2015 Traffic Counts

Year	Begin Date	End Date	Weather	% Trucks	Dir.	ADT	*Speed MPH*	PEAK HOUR DATA [Date&Day	Hour	Vol]	Four~ Five	AADT
2007	6/18/07	6/20/07	Clear	**5.1%**	**Total**	**5,266**		**6/18/07 Mon**	**14**	**470**	**444**	**4,529**
					EB	2,678		6/18/07 Mon	14	245	197	2,303
					WB	2,589		6/19/07 Tue	16	258	248	2,227

Sandwich

Rt 6A E of Tupper Rd (east end)

Site Code 20163

2012	6/18/12	6/20/12	Mixed		**Total**	**10,870**		**6/19/12 Tue**	**12**	**910**	**835**	**9,674**
					EB	5,333				450	408	4,746
					WB	5,543				461	427	4,933
2009	6/9/09	6/11/09	Mixed		**Total**	**10,382**		**6/10/09 Wed**	**15**	**871**	**849**	**9,136**
					EB	5,088		6/9/09 Tue	16	437	435	4,477
					WB	5,294		6/10/09 Wed	15	439	414	4,659
2007	7/18/07	7/20/07	Overcast	**3.4%**	**Total**	**11,762**		**7/19/07 Thu**	**16**	**994**	**923**	**9,174**
					EB	5,786		7/19/07 Thu	16	502	472	4,513
					WB	5,978		7/20/07 Fri	9	522	451	4,663

Sandwich

Rt 6A W of Tupper Rd (east end)

Site Code 20164

2012	6/18/12	6/20/12	Mixed		**Total**	**8,646**		**6/19/12 Tue**	**12**	**726**	**689**	**7,695**
					EB	4,307				364	351	3,833
					WB	4,338				363	338	3,861
2010	5/26/10	5/28/10	Clear		**Total**	**9,952**		**5/28/10 Fri**	**16**	**926**	**832**	**9,554**
					EB	5,158		5/28/10 Fri	16	569	462	4,952
					WB	4,796		5/26/10 Wed	14	466	370	4,604

Sandwich

Artisan Way E of Rt 130

Site Code 21356

2015	6/10/15	6/12/15	Clear		**Total**	**1,221**		**6/11/15 Thu**	**16**	**108**	**105**	**1,087**
					EB	613				63	62	546
					WB	608				45	43	541

Sandwich

Boardley Rd E of Harlow Rd

Site Code 20722

2013	6/18/13	6/20/13	Clear		**Total**	**4,970**		**6/19/13 Wed**	**17**	**519**	**481**	**4,423**
					EB	2,478				188	190	2,205
					WB	2,497				331	292	2,222

Sandwich

Boardley Rd W of Harlow Rd

Site Code 7223

2013	6/18/13	6/20/13	Clear	**7.0%**	**Total**	**1,537**		**6/19/13 Wed**	**17**	**163**	**137**	**1,368**
					EB	781	*33*			63	64	695
					WB	752	*32*			100	73	669
2011	5/24/11	5/26/11	Overcast		**Total**	**1,602**		**5/25/11 Wed**	**17**	**168**	**154**	**1,538**
					EB	800				65	71	768
					WB	804				103	82	772
2010	7/27/10	7/29/10	Clear	**3.4%**	**Total**	**1,707**		**7/28/10 Wed**	**17**	**197**	**166**	**1,297**
					EB	843		7/27/10 Tue	16	90	76	641
					WB	865		7/28/10 Wed	17	124	90	657

Sandwich 2005-2015 Traffic Counts

Year	Begin Date	End Date	Weather	% Trucks	Dir.	ADT	Speed MPH	PEAK HOUR DATA [Date&Day	Hour	Vol]	Four~ Five	AADT
2007	6/13/07	6/15/07	Overcast	**5.8%**	**Total**	**1,685**		**6/13/07 Wed**	**17**	**172**	**156**	**1,449**
					EB	858		6/14/07 Thu	15	85	74	738
					WB	827		6/13/07 Wed	17	101	82	711
2006	7/17/06	7/19/06	Clear		**Total**	**1,775**		**7/18/06 Tue**	**17**	**182**	**162**	**1,385**
					EB	900		7/18/06 Tue	17	106	94	702
					WB	875		7/18/06 Tue	7	90	69	683

Sandwich

Chase Rd S of Service Rd

Site Code 20143

Year	Begin Date	End Date	Weather	% Trucks	Dir.	ADT	Speed MPH	PEAK HOUR DATA [Date&Day	Hour	Vol]	Four~ Five	AADT
2015	6/8/15	6/10/15	Clear		**Total**	**3,785**		**6/9/15 Tue**	**7**	**376**	**322**	**3,369**
					NB	1,660				292	98	1,477
					SB	2,125				84	224	1,891
2011	5/24/11	5/26/11	Overcast		**Total**	**3,963**		**5/25/11 Wed**	**16**	**345**	**343**	**3,804**
					NB	1,955				145	138	1,877
					SB	2,007				200	206	1,927
2008	6/16/08	6/18/08	Overcast		**Total**	**3,939**		**6/17/08 Tue**	**16**	**375**	**339**	**3,506**
					NB	1,975		6/17/08 Tue	7	252	139	1,758
					SB	1,968		6/17/08 Tue	17	243	200	1,752
2006	7/19/06	7/21/06	Clear		**Total**	**4,384**		**7/19/06 Wed**	**17**	**405**	**392**	**3,420**
					NB	2,077		7/20/06 Thu	7	192	153	1,620
					SB	2,304		7/19/06 Wed	16	245	239	1,797

Sandwich

Cotuit Rd S of Rt 130

Site Code 20146

Year	Begin Date	End Date	Weather	% Trucks	Dir.	ADT	Speed MPH	PEAK HOUR DATA [Date&Day	Hour	Vol]	Four~ Five	AADT
2013	8/7/13	8/9/13	Clear		**Total**	**10,882**		**8/8/13 Thu**	**16**	**944**	**860**	**8,270**
2007	7/30/07	8/1/07	Clear	**7.3%**	**Total**	**9,153**		**7/30/07 Mon**	**11**	**738**	**686**	**7,185**
					NB	4,437		7/30/07 Mon	11	392	315	3,483
					SB	4,716		7/31/07 Tue	15	413	371	3,702

Sandwich

Cotuit Rd N of Farmersville Rd

Site Code 21335

Year	Begin Date	End Date	Weather	% Trucks	Dir.	ADT	Speed MPH	PEAK HOUR DATA [Date&Day	Hour	Vol]	Four~ Five	AADT
2014	6/2/14	6/4/14	Clear		**Total**	**14,880**		**6/3/14 Tue**	**17**	**1,389**	**1,249**	**13,243**
					NB	7,398				589	545	6,584
					SB	7,484				800	704	6,661

Sandwich

Cotuit Rd S of Farmersville Rd

Site Code 21336

Year	Begin Date	End Date	Weather	% Trucks	Dir.	ADT	Speed MPH	PEAK HOUR DATA [Date&Day	Hour	Vol]	Four~ Five	AADT
2014	8/6/14	8/8/14	Clear		**Total**	**9,702**		**8/7/14 Thu**	**17**	**829**	**749**	**7,374**
					NB	5,349				472	349	4,065
					SB	4,353				357	400	3,308

Sandwich

Cotuit Rd N of Quaker Meetinghouse Rd

Site Code 20144

Year	Begin Date	End Date	Weather	% Trucks	Dir.	ADT	Speed MPH	PEAK HOUR DATA [Date&Day	Hour	Vol]	Four~ Five	AADT
2015	9/2/15	9/4/15	Clear		**Total**	**14,311**		**9/3/15 Thu**	**17**	**1,244**	**1,141**	**13,166**
					NB	7,999				552	560	7,359
					SB	6,311				692	581	5,806

Sandwich 2005-2015 Traffic Counts

Year	Begin Date	End Date	Weather	% Trucks	Dir.	ADT	Speed MPH	PEAK HOUR DATA [Date&Day	Hour	Vol]	Four~ Five	AADT
2011	7/6/11	7/8/11	Clear		**Total**	**18,172**		**7/7/11 Thu**	**16**	**1,367**	**1,376**	**13,811**
					NB	9,049				618	621	6,877
					SB	9,123				749	754	6,933
2008	8/13/08	8/15/08	Clear		**Total**	**16,840**		**8/13/08 Wed**	**17**	**1,348**	**1,289**	**12,798**
					NB	8,754		8/15/08 Fri	10	695	618	6,653
					SB	8,087		8/14/08 Thu	17	707	671	6,146
2007	6/13/07	6/15/07	Mixed		**Total**	**16,284**		**6/14/07 Thu**	**16**	**1,325**	**1,309**	**14,004**
					NB	8,035		6/14/07 Thu	8	666	583	6,910
					SB	8,249		6/13/07 Wed	17	743	726	7,094

Sandwich

Cotuit Rd S of Quaker Meetinghouse Rd

Site Code 20145

Year	Begin Date	End Date	Weather	% Trucks	Dir.	ADT	Speed MPH	PEAK HOUR DATA [Date&Day	Hour	Vol]	Four~ Five	AADT
2015	9/2/15	9/4/15	Clear		**Total**	**15,463**		**9/3/15 Thu**	**16**	**1,338**	**1,287**	**14,226**
					NB	7,690				594	578	7,075
					SB	7,773				744	708	7,151
2012	6/6/12	6/8/12	Mixed		**Total**	**14,775**		**6/7/12 Thu**	**17**	**1,257**	**1,166**	**13,150**
					NB	8,601				552	576	7,655
					SB	6,172				706	590	5,493
2010	5/26/10	5/28/10	Clear		**Total**	**15,558**		**5/26/10 Wed**	**17**	**1,348**	**1,303**	**14,936**
					NB	7,698		5/27/10 Thu	8	681	578	7,390
					SB	7,860		5/26/10 Wed	17	757	725	7,546
2007	6/13/07	6/15/07	Overcast		**Total**	**16,280**		**6/13/07 Wed**	**16**	**1,360**	**1,361**	**14,001**
					NB	8,100		6/13/07 Wed	17	793	756	6,966
					SB	8,180		6/15/07 Fri	8	656	605	7,035
2005	7/27/05	7/29/05	Overcast		**Total**	**17,329**		**7/28/05 Thu**	**17**	**1,404**	**1,383**	**13,343**
					NB	8,727		7/28/05 Thu	7	710	658	6,720
					SB	8,601		7/28/05 Thu	17	806	725	6,623

Sandwich

Cotuit Rd N of S Sandwich Rd

Site Code 21088

Year	Begin Date	End Date	Weather	% Trucks	Dir.	ADT	Speed MPH	PEAK HOUR DATA [Date&Day	Hour	Vol]	Four~ Five	AADT
2014	8/6/14	8/8/14	Overcast		**Total**	**7,504**		**8/7/14 Thu**	**17**	**643**	**583**	**5,703**
					NB	3,631				270	252	2,760
					SB	3,874				373	331	2,944
2009	7/27/09	7/31/09	Clear		**Total**	**7,647**		**7/28/09 Tue**	**17**	**658**	**613**	**5,888**
2006	7/17/06	7/19/06	Clear		**Total**	**7,522**		**7/18/06 Tue**	**17**	**676**	**613**	**5,867**
					NB	3,706		7/18/06 Tue	17	310	270	2,891
					SB	3,819		7/18/06 Tue	17	366	343	2,979

Sandwich

Cotuit Rd S of S Sandwich Rd

Site Code 21089

Year	Begin Date	End Date	Weather	% Trucks	Dir.	ADT	Speed MPH	PEAK HOUR DATA [Date&Day	Hour	Vol]	Four~ Five	AADT
2014	8/6/14	8/8/14	Clear		**Total**	**6,302**		**8/7/14 Thu**	**17**	**629**	**581**	**4,790**
					NB	3,549				308	284	2,697
					SB	2,755				321	297	2,094

Sandwich 2005-2015 Traffic Counts

Year	Begin Date	End Date	Weather	% Trucks	Dir.	ADT	Speed MPH	PEAK HOUR DATA [Date&Day	Hour	Vol]	Four~ Five	AADT
2009	7/27/09	7/31/09	Clear		**Total**	**6,739**		**7/28/09 Tue**	**17**	**672**	**592**	**5,189**
					NB	3,453		7/28/09 Tue	17	338	282	2,659
					SB	3,287		7/28/09 Tue	16	356	310	2,531
2006	7/17/06	7/19/06			**Total**	**6,563**		**7/18/06 Tue**	**17**	**626**	**572**	**5,119**
					NB	3,339		7/19/06 Wed	8	296	255	2,604
					SB	3,228		7/18/06 Tue	17	338	317	2,518

Sandwich Mashpee

Cotuit Rd @ Sand/Mash TL (Middle)

Site Code 20147

2014	6/2/14	6/4/14	Clear		**Total**	**7,091**		**6/3/14 Tue**	**17**	**639**	**570**	**6,311**
					NB	3,567				349	312	3,175
					SB	3,523				290	259	3,135
2013	6/26/13	6/28/13	Clear		**Total**	**7,289**		**6/27/13 Thu**	**17**	**635**	**578**	**6,487**
					NB	3,548				302	245	3,158
					SB	3,738				333	332	3,327
2012	6/18/12	6/20/12	Mixed		**Total**	**6,932**		**6/19/12 Tue**	**16**	**627**	**586**	**6,169**
					NB	3,046				270	251	2,711
					SB	3,882				358	335	3,455
2008	6/18/08	6/20/08	Clear		**Total**	**7,377**		**6/18/08 Wed**	**17**	**659**	**598**	**6,566**
					NB	3,598		6/18/08 Wed	16	295	271	3,202
					SB	3,779		6/18/08 Wed	17	367	327	3,363

Sandwich Mashpee

Cotuit Rd @ Sand/Mash TL (N end)

Site Code 21284

2014	6/2/14	6/4/14	Clear		**Total**	**7,586**		**6/3/14 Tue**	**17**	**710**	**587**	**6,752**
					NB	3,746				314	250	3,334
					SB	3,839				396	337	3,417
2013	6/26/13	6/28/13	Mixed		**Total**	**7,577**		**6/27/13 Thu**	**17**	**660**	**597**	**6,744**
					NB	3,891				295	261	3,463
					SB	3,694				365	337	3,288

Sandwich Mashpee

Cotuit Rd @ Sand/Mash TL (S end)

Site Code 21283

2014	8/6/14	8/8/14	Clear	**4.1%**	**Total**	**4,223**		**8/7/14 Thu**	**17**	**379**	**354**	**3,209**
					NB	2,050	*43*			132	145	1,558
					SB	2,173	*43*			247	209	1,651
2011	7/25/11	7/27/11	Clear		**Total**	**4,279**		**7/26/11 Tue**	**17**	**370**	**351**	**3,252**
					NB	2,134				145	154	1,622
					SB	2,142				225	198	1,628
2010	7/27/10	7/29/10	Clear		**Total**	**4,272**		**7/27/10 Tue**	**17**	**390**	**368**	**3,247**
					NB	2,069		7/28/10 Wed	16	167	160	1,572
					SB	2,199		7/27/10 Tue	17	227	208	1,671
2005	8/16/05	8/18/05	Overcast		**Total**	**4,382**		**8/16/05 Tue**	**17**	**376**	**359**	**3,418**
					NB	2,169		8/17/05 Wed	17	164	158	1,692
					SB	2,216		8/16/05 Tue	17	221	200	1,728

Sandwich 2005-2015 Traffic Counts

Year	Begin Date	End Date	Weather	% Trucks	Dir.	ADT	Speed MPH	PEAK HOUR DATA [Date&Day	Hour	Vol]	Four~ Five	AADT
Sandwich												
Country Club Rd E of Harlow Rd											Site Code 21355	
2015	6/10/15	6/12/15	Clear		**Total**	**1,248**		**6/11/15 Thu**	**11**	**94**	**89**	**1,111**
					EB	621				42	53	553
					WB	624				51	35	555
Sandwich												
Farmersville Rd E of Cotuit Rd											Site Code 20939	
2014	6/2/14	6/4/14	Clear		**Total**	**6,684**		**6/3/14 Tue**	**17**	**654**	**530**	**5,949**
2005	7/27/05	7/29/05	Overcast		**Total**	**7,712**		**7/28/05 Thu**	**17**	**662**	**636**	**5,938**
					EB	3,665		7/28/05 Thu	17	337	300	2,822
					WB	4,047		7/28/05 Thu	16	340	336	3,116
Sandwich												
Freezer Rd N of Tupper Rd											Site Code 20785	
2013	7/29/13	7/31/13	Clear		**Total**	**3,844**		**7/30/13 Tue**	**15**	**332**	**273**	**2,921**
					NB	1,886				133	127	1,433
					SB	1,956				199	147	1,487
2010	5/26/10	5/28/10	Clear		**Total**	**3,375**		**5/28/10 Fri**	**13**	**297**	**256**	**3,240**
					NB	1,615		5/26/10 Wed	14	147	126	1,550
					SB	1,762		5/26/10 Wed	14	259	130	1,692
Sandwich												
Great Hill Rd N of Farmersville Rd											Site Code 20723	
2013	6/18/13	6/20/13	Clear		**Total**	**3,997**		**6/19/13 Wed**	**17**	**383**	**344**	**3,557**
					NB	1,977				173	154	1,760
					SB	2,020				210	190	1,798
2005	7/18/05	7/20/05	Overcast		**Total**	**4,436**		**7/19/05 Tue**	**16**	**392**	**390**	**3,416**
					NB	2,163		7/19/05 Tue	16	194	190	1,666
					SB	2,272		7/19/05 Tue	17	209	200	1,749
Sandwich												
Harlow Rd E of Cotuit Rd											Site Code 7224	
2015	6/8/15	6/10/15	Clear		**Total**	**4,078**		**6/9/15 Tue**	**17**	**455**	**376**	**3,629**
					EB	1,933				190	160	1,720
					WB	2,145				265	215	1,909
2014	8/6/14	8/8/14	Clear	**11.3%**	**Total**	**4,509**		**8/7/14 Thu**	**16**	**451**	**475**	**3,427**
					EB	2,176	*35*			198	204	1,654
					WB	2,332	*40*			253	270	1,772
2011	7/25/11	7/27/11	Clear	**2.6%**	**Total**	**3,728**		**7/26/11 Tue**	**17**	**394**	**348**	**2,833**
					EB	1,808	*34*			197	172	1,374
					WB	1,923	*34*			197	176	1,461
2008	6/16/08	6/18/08	Clear	**10.6%**	**Total**	**3,245**		**6/17/08 Tue**	**17**	**346**	**293**	**2,888**
					EB	1,620		6/16/08 Mon	17	189	144	1,442
					WB	1,621		6/18/08 Wed	8	175	148	1,443

Sandwich 2005-2015 Traffic Counts

Year	Begin Date	End Date	Weather	% Trucks	Dir.	ADT	*Speed MPH*	PEAK HOUR DATA [Date&Day	Hour	Vol]	Four~ Five	AADT
2006	7/17/06	7/19/06	Clear		**Total**	**4,061**		**7/17/06 Mon**	**17**	**449**	**382**	**3,168**
					EB	2,139		7/18/06 Tue	17	269	214	1,668
					WB	1,924		7/17/06 Mon	17	226	168	1,501
2005	7/18/05	7/20/05	Overcast	**3.4%**	**Total**	**3,837**		**7/18/05 Mon**	**17**	**387**	**332**	**2,954**
					EB	1,857		7/18/05 Mon	17	201	158	1,430
					WB	1,981		7/18/05 Mon	16	207	174	1,525

Sandwich

Jan Sebastian Dr E of Rt 130

Site Code 20940

Year	Begin Date	End Date	Weather	% Trucks	Dir.	ADT	*Speed MPH*	PEAK HOUR DATA [Date&Day	Hour	Vol]	Four~ Five	AADT
2014	6/2/14	6/4/14	Clear		**Total**	**4,298**		**6/3/14 Tue**	**8**	**402**	**376**	**3,825**
					EB	2,156				253	154	1,919
					WB	2,143				149	222	1,907
2010	5/26/10	5/28/10	Clear		**Total**	**3,329**		**5/27/10 Thu**	**7**	**314**	**309**	**3,196**
					EB	1,650		5/27/10 Thu	7	181	117	1,584
					WB	1,675		5/27/10 Thu	16	197	192	1,608
2006	7/19/06	7/21/06	Clear		**Total**	**3,950**		**7/20/06 Thu**	**16**	**388**	**372**	**3,081**
					EB	1,969		7/20/06 Thu	8	210	144	1,536
					WB	1,980		7/20/06 Thu	16	234	228	1,544

Sandwich

Jarves St S of Rt 6A

Site Code 21266

Year	Begin Date	End Date	Weather	% Trucks	Dir.	ADT	*Speed MPH*	PEAK HOUR DATA [Date&Day	Hour	Vol]	Four~ Five	AADT
2011	8/22/11	8/25/11	Clear		**Total**	**2,646**		**8/23/11 Tue**	**13**	**272**	**209**	**2,011**
					NB	1,447				173	122	1,100
					SB	1,198				99	88	910

Sandwich

Jarves St E of Willow

Site Code 21315

Year	Begin Date	End Date	Weather	% Trucks	Dir.	ADT	*Speed MPH*	PEAK HOUR DATA [Date&Day	Hour	Vol]	Four~ Five	AADT
2013	8/19/13	8/20/13	Clear	**15.0%**	**Total**	**1,133**		**8/20/13 Tue**	**11**	**121**	**98**	**861**
					EB	590	*24*			68	48	448
					WB	543	*26*			53	50	413

Sandwich

Jones Ln S of Rt 6A

Site Code 20968

Year	Begin Date	End Date	Weather	% Trucks	Dir.	ADT	*Speed MPH*	PEAK HOUR DATA [Date&Day	Hour	Vol]	Four~ Five	AADT
2015	6/10/15	6/12/15	Clear		**Total**	**1,043**		**6/11/15 Thu**	**16**	**103**	**94**	**928**
					NB	518				48	44	461
					SB	524				55	50	466
2006	7/19/06	7/21/06	Clear		**Total**	**1,222**		**7/19/06 Wed**	**16**	**102**	**101**	**953**
					NB	650		7/20/06 Thu	11	53	44	507
					SB	565		7/20/06 Thu	16	59	57	441

Sandwich

Kensingston Dr E of Buckingham Dr

Site Code 21223

Year	Begin Date	End Date	Weather	% Trucks	Dir.	ADT	*Speed MPH*	PEAK HOUR DATA [Date&Day	Hour	Vol]	Four~ Five	AADT
2010	6/1/10	6/4/10	Clear		**Total**	**1,142**		**6/2/10 Wed**	**18**	**112**	**85**	**1,016**
					EB	566		6/2/10 Wed	7	69	42	504
					WB	576		6/1/10 Tue	17	63	43	513

Sandwich 2005-2015 Traffic Counts

Year	Begin Date	End Date	Weather	% Trucks	Dir.	ADT	Speed MPH	PEAK HOUR DATA [Date&Day	Hour	Vol]	Four~ Five	AADT
Sandwich												
Main St E of Rt 130											Site Code 20720	
2012	6/6/12	6/8/12	Clear	**6.4%**	**Total**	**2,893**		**6/7/12 Thu**	**12**	**275**	**209**	**2,575**
					EB	1,576	*19*			146	106	1,403
					WB	1,320	*22*			129	103	1,175
2009	6/9/09	6/11/09	Mixed		**Total**	**2,943**		**6/10/09 Wed**	**14**	**293**	**239**	**2,590**
2007	7/30/07	8/1/07	Clear	**3.4%**	**Total**	**4,073**		**7/31/07 Tue**	**12**	**432**	**328**	**3,197**
					EB	2,322		7/31/07 Tue	12	264	180	1,823
					WB	1,753		8/1/07 Wed	11	169	148	1,376
2005	6/15/05	6/17/05	Overcast	**6.4%**	**Total**	**3,588**		**6/16/05 Thu**	**14**	**335**	**272**	**3,050**
					EB	1,979		6/16/05 Thu	18	201	138	1,682
					WB	1,607		6/16/05 Thu	14	172	134	1,366
Sandwich												
Main St E of Beale Av											Site Code 21314	
2013	8/14/13	8/16/13	Clear	**5.2%**	**Total**	**2,825**		**8/15/13 Thu**	**12**	**300**	**244**	**2,147**
					EB	1,399	*28*			134	128	1,063
					WB	1,426	*29*			166	116	1,084
Sandwich												
Merchants Rd N of Rt 6A											Site Code 21248	
2010	5/26/10	5/28/10	Clear		**Total**	**4,882**		**5/28/10 Fri**	**12**	**519**	**429**	**4,687**
					NB	2,414		5/28/10 Fri	12	292	206	2,317
					SB	2,468		5/28/10 Fri	16	266	223	2,369
Sandwich												
Mill Rd E of Quaker Meeting House Rd											Site Code 21316	
2013	8/13/13	8/15/13		**6.7%**	**Total**	**1,502**		**8/14/13 Wed**	**16**	**138**	**123**	**1,142**
					EB	815	*20*			82	70	619
					WB	692	*15*			56	53	526
Sandwich Barnstable												
Newtown Rd @ Sand/Barn TL											Site Code 20938	
2015	6/10/15	6/12/15	Clear		**Total**	**2,058**		**6/11/15 Thu**	**16**	**177**	**182**	**1,832**
					NB	1,032				85	86	918
					SB	1,027				92	96	914
2009	8/18/09	8/20/09	Clear		**Total**	**1,886**		**8/19/09 Wed**	**16**	**173**	**172**	**1,433**
					NB	966		8/19/09 Wed	16	92	87	734
					SB	915		8/19/09 Wed	17	87	84	695
2005	7/20/05	7/22/05	Clear		**Total**	**2,137**		**7/21/05 Thu**	**17**	**187**	**166**	**1,645**
					NB	1,080		7/21/05 Thu	17	94	80	832
					SB	1,058		7/20/05 Wed	17	105	86	815

Sandwich 2005-2015 Traffic Counts

Year	Begin Date	End Date	Weather	% Trucks	Dir.	ADT	*Speed MPH*	PEAK HOUR DATA [Date&Day	Hour	Vol]	Four~ Five	AADT
Sandwich												
Old County Ln E of Jones Ln											Site Code 7117	
2015	6/8/15	6/10/15	Clear		**Total**	**616**		**6/9/15 Tue**	**17**	**59**	**43**	**548**
					EB	291				27	16	259
					WB	327				31	27	291
2014	6/2/14	6/4/14	Clear	**12.4%**	**Total**	**606**		**6/3/14 Tue**	**16**	**50**	**51**	**539**
					EB	309				26	29	275
					WB	298				24	22	265
2011	7/25/11	7/27/11	Clear	**4.6%**	**Total**	**643**		**7/26/11 Tue**	**8**	**56**	**48**	**489**
					EB	356	*36*			22	28	271
					WB	285	*37*			34	21	217
2009	6/9/09	6/11/09	Mixed		**Total**	**548**		**6/10/09 Wed**	**15**	**57**	**49**	**482**
					EB	297		6/10/09 Wed	17	36	27	261
					WB	251		6/10/09 Wed	15	33	22	221
2008	8/6/08	8/8/08	Mixed	**5.4%**	**Total**	**691**		**8/7/08 Thu**	**17**	**73**	**56**	**525**
					EB	379		8/7/08 Thu	17	39	33	288
					WB	314		8/7/08 Thu	17	34	23	239
2007	6/18/07	6/20/07	Clear	**4.1%**	**Total**	**692**		**6/19/07 Tue**	**16**	**61**	**56**	**595**
					EB	371		6/19/07 Tue	16	39	33	319
					WB	316		6/18/07 Mon	15	31	22	272
2005	7/27/05	7/29/05	Overcast	**4.9%**	**Total**	**741**		**7/28/05 Thu**	**16**	**70**	**66**	**571**
					EB	397		7/28/05 Thu	17	40	27	306
					WB	345		7/28/05 Thu	16	42	38	266
Sandwich												
Old County Rd @ Sand/Barn TL											Site Code 21159	
2008	6/16/08	6/18/08	Overcast	**7.2%**	**Total**	**554**		**6/16/08 Mon**	**17**	**50**	**42**	**493**
					EB	297		6/16/08 Mon	17	32	26	264
					WB	256		6/18/08 Wed	13	25	16	228
Sandwich												
Old County Rd E of Old Mill Rd											Site Code 21313	
2013	8/14/13	8/16/13	Clear	**11.1%**	**Total**	**1,591**		**8/15/13 Thu**	**17**	**153**	**122**	**1,209**
					EB	818	*39*			79	69	622
					WB	772	*41*			74	52	587
Sandwich												
Pinkham Rd S of Turtle Cove Rd											Site Code 21354	
2015	6/8/15	6/10/15	Clear		**Total**	**439**		**6/9/15 Tue**	**17**	**45**	**33**	**391**
					NB	317				18	23	282
					SB	122				28	11	109
Sandwich												
Quaker Meetinghouse E of Rt 130											Site Code 20150	
2010	5/26/10	5/28/10	Clear		**Total**	**8,179**		**5/27/10 Thu**	**16**	**735**	**722**	**7,852**
					EB	3,830		5/26/10 Wed	15	352	338	3,677
					WB	4,348		5/27/10 Thu	16	388	384	4,174

Sandwich 2005-2015 Traffic Counts

Year	Begin Date	End Date	Weather	% Trucks	Dir.	ADT	Speed MPH	PEAK HOUR DATA [Date&Day	Hour	Vol]	Four~ Five	AADT
2007	6/12/07	6/14/07	Overcast	**12.4%**	**Total**	**10,086**		**6/13/07 Wed**	**16**	**855**	**850**	**8,674**
					EB	5,034		6/12/07 Tue	16	546	522	4,329
					WB	5,053		6/14/07 Thu	11	467	328	4,346

Sandwich
Quaker Meetinghouse S of Rt 6

Site Code 20152

2015	8/18/15	8/20/15	Clear		**Total**	**9,863**		**8/19/15 Wed**	**16**	**765**	**804**	**7,496**
					NB	5,065				346	355	3,849
					SB	4,796				419	449	3,645

Sandwich
Quaker Meetinghouse S of Rt 6A

Site Code 20153

2008	6/16/08	6/18/08	Overcast		**Total**	**6,812**		**6/17/08 Tue**	**15**	**602**	**489**	**6,063**
					NB	3,403		6/17/08 Tue	17	309	233	3,029
					SB	3,415		6/18/08 Wed	15	313	256	3,039

Sandwich
Quaker Meetinghouse E of Cotuit Rd

Site Code 20148

2015	9/2/15	9/4/15	Clear		**Total**	**9,600**		**9/3/15 Thu**	**16**	**902**	**864**	**8,832**
					EB	4,707				401	392	4,330
					WB	4,898				501	473	4,506
2012	6/6/12	6/8/12	Mixed	**9.0%**	**Total**	**9,965**		**6/7/12 Thu**	**17**	**810**	**789**	**8,869**
					EB	4,973	*42*			428	407	4,426
					WB	4,998	*42*			382	382	4,448
2008	6/16/08	6/18/08	Clear		**Total**	**10,043**		**6/17/08 Tue**	**17**	**874**	**822**	**8,938**
					EB	4,975		6/16/08 Mon	17	447	402	4,428
					WB	5,066		6/17/08 Tue	17	453	420	4,509
2007	6/13/07	6/15/07	Clear	**9.6%**	**Total**	**10,071**		**6/13/07 Wed**	**16**	**830**	**800**	**8,661**
					EB	5,005		6/14/07 Thu	17	424	386	4,304
					WB	5,065		6/13/07 Wed	16	420	414	4,356

Sandwich
Quaker Meetinghouse W of Cotuit Rd

Site Code 20149

2015	9/2/15	9/4/15	Clear		**Total**	**7,356**		**9/3/15 Thu**	**16**	**672**	**677**	**6,768**
					EB	3,553				316	303	3,269
					WB	3,804				357	374	3,500
2011	7/6/11	7/8/11	Clear		**Total**	**11,103**		**7/7/11 Thu**	**16**	**956**	**964**	**8,438**
					EB	5,438				470	462	4,133
					WB	5,665				486	502	4,305
2007	7/18/07	7/20/07	Overcast	**4.5%**	**Total**	**10,137**		**7/19/07 Thu**	**17**	**839**	**806**	**7,907**
					EB	5,027		7/19/07 Thu	17	425	388	3,921
					WB	5,111		7/19/07 Thu	16	435	418	3,987
2007	6/12/07	6/14/07	Overcast	**73.0%**	**Total**	**9,515**		**6/12/07 Tue**	**17**	**830**	**794**	**8,183**
					EB	4,863		6/13/07 Wed	17	430	412	4,182
					WB	4,653		6/12/07 Tue	17	402	382	4,002
2005	7/27/05	7/29/05	Overcast		**Total**	**7,994**		**7/28/05 Thu**	**16**	**705**	**687**	**6,155**
					EB	3,756		7/28/05 Thu	17	329	312	2,892
					WB	4,236		7/28/05 Thu	16	385	376	3,262

Sandwich 2005-2015 Traffic Counts

Year	Begin Date	End Date	Weather	% Trucks	Dir.	ADT	Speed MPH	PEAK HOUR DATA [Date&Day	Hour	Vol]	Four~ Five	AADT
Sandwich												
Quaker Meetinghouse S of Kiahs Way											Site Code 21267	
2012	6/6/12	6/8/12	Clear	**4.5%**	**Total**	**10,138**		**6/7/12 Thu**	**7**	**875**	**794**	**9,023**
					NB	5,015	*39*			619	336	4,463
					SB	5,120	*40*			256	457	4,557
Sandwich												
Quaker Meetinghouse E of Peters Pond Dr											Site Code 20151	
2012	6/6/12	6/8/12	Clear		**Total**	**7,901**		**6/7/12 Thu**	**16**	**645**	**623**	**7,032**
					EB	3,796				323	303	3,378
					WB	4,108				321	319	3,656
2011	7/6/11	7/8/11	Clear		**Total**	**7,511**		**7/7/11 Thu**	**17**	**648**	**635**	**5,708**
					EB	3,808				301	304	2,894
					WB	3,704				347	331	2,815
2007	8/28/07	8/30/07	Clear	**8.3%**	**Total**	**7,495**		**8/29/07 Wed**	**17**	**784**	**654**	**5,921**
					EB	3,580	*45*	8/28/07 Tue	17	365	315	2,828
					WB	3,918	*51*	8/29/07 Wed	17	452	340	3,095
Sandwich Barnstable												
Race Ln @ Sand/Barn TL											Site Code 20155	
2015	6/8/15	6/10/15	Clear		**Total**	**6,740**		**6/9/15 Tue**	**16**	**668**	**680**	**5,999**
					EB	3,277				261	263	2,917
					WB	3,458				408	417	3,078
2013	6/18/13	6/20/13	Clear		**Total**	**6,565**		**6/19/13 Wed**	**17**	**643**	**594**	**5,843**
					EB	3,209				258	225	2,856
					WB	3,355				385	369	2,986
2012	7/23/12	7/25/12	Clear		**Total**	**6,634**		**7/24/12 Tue**	**17**	**676**	**613**	**5,042**
					EB	2,995				229	265	2,276
					WB	3,638				447	347	2,765
2011	7/25/11	7/27/11	Clear		**Total**	**6,777**		**7/26/11 Tue**	**17**	**660**	**606**	**5,151**
					EB	3,344				280	242	2,541
					WB	3,433				379	363	2,609
2010	7/27/10	7/29/10	Clear		**Total**	**7,168**		**7/28/10 Wed**	**17**	**670**	**649**	**5,448**
					EB	3,502		7/28/10 Wed	8	355	286	2,662
					WB	3,667		7/28/10 Wed	17	437	362	2,787
2009	6/1/09	6/3/09	Mixed		**Total**	**5,839**		**6/1/09 Mon**	**17**	**603**	**533**	**5,138**
					EB	2,911		6/3/09 Wed	8	292	224	2,562
					WB	2,928		6/1/09 Mon	17	363	309	2,577
2008	6/16/08	6/18/08	Overcast		**Total**	**5,972**		**6/16/08 Mon**	**17**	**583**	**535**	**5,315**
					EB	2,962		6/18/08 Wed	8	316	226	2,636
					WB	3,011		6/16/08 Mon	17	372	309	2,680
2007	8/28/07	8/30/07	Clear		**Total**	**7,476**		**8/28/07 Tue**	**16**	**710**	**709**	**5,906**
					EB	3,950		8/30/07 Thu	7	409	319	3,121
					WB	3,523		8/29/07 Wed	16	391	390	2,783

Sandwich 2005-2015 Traffic Counts

Year	Begin Date	End Date	Weather	% Trucks	Dir.	ADT	Speed MPH	PEAK HOUR DATA [Date&Day	Hour	Vol]	Four~ Five	AADT
2006	7/17/06	7/19/06	Clear		**Total**	**7,140**		**7/18/06 Tue**	**19**	**735**	**422**	**5,569**
					EB	3,507		7/19/06 Wed	10	397	208	2,735
					WB	3,636		7/19/06 Wed	19	438	214	2,836
2005	6/15/05	6/17/05	Overcast		**Total**	**6,789**		**6/16/05 Thu**	**17**	**730**	**632**	**5,771**
					EB	3,317		6/16/05 Thu	17	300	267	2,819
					WB	3,475		6/16/05 Thu	17	430	364	2,954

Sandwich

Route 130 S of Quaker Meetinghouse Rd

Site Code 21143

2007	6/12/07	6/14/07	Overcast	**12.9%**	**Total**	**14,893**		**6/12/07 Tue**	**16**	**1,232**	**1,190**	**12,808**
					NB	7,357		6/13/07 Wed	15	609	549	6,327
					SB	7,537		6/12/07 Tue	16	654	640	6,482

Sandwich

Sandwich Landfill Drive S of Landfill Gate House

Site Code 20998

2006	7/25/06	8/2/06	Clear		**Total**	**1,703**		**8/1/06 Tue**	**8**	**146**	**42**	**1,337**

Sandwich

Sandy Neck Rd N of Rt 6A

Site Code 21221

2010	6/1/10	6/4/10	Clear		**Total**	**981**		**6/2/10 Wed**	**15**	**134**	**82**	**873**
					NB	497		6/2/10 Wed	13	58	39	442
					SB	485		6/2/10 Wed	15	79	44	432

Sandwich

Sandy Neck Rd @ SAN/BAR TL

Site Code 21222

2010	6/1/10	6/4/10	Overcast		**Total**	**831**		**6/2/10 Wed**	**16**	**112**	**81**	**740**
					NB	426		6/2/10 Wed	13	52	32	379
					SB	407		6/2/10 Wed	16	67	49	362

Sandwich

Service Rd E of Rt 130

Site Code 20937

2014	6/2/14	6/4/14	Clear		**Total**	**1,948**		**6/3/14 Tue**	**17**	**162**	**153**	**1,734**
					EB	939				81	70	836
					WB	1,013				81	83	902
2008	8/13/08	8/15/08	Clear		**Total**	**2,431**		**8/14/08 Thu**	**16**	**235**	**210**	**1,848**
					EB	1,134		8/14/08 Thu	17	112	93	862
					WB	1,289		8/14/08 Thu	15	130	117	980
2007	7/16/07	7/18/07	Overcast	**4.0%**	**Total**	**1,843**		**7/16/07 Mon**	**12**	**170**	**132**	**1,438**
					EB	832		7/17/07 Tue	15	77	58	649
					WB	1,012		7/16/07 Mon	12	116	74	789

Sandwich

Service Rd E of Quaker Meetinghouse Rd

Site Code 20165

2012	7/23/12	7/25/12	Clear		**Total**	**2,080**		**7/24/12 Tue**	**16**	**182**	**182**	**1,581**
					EB	1,071				85	85	814
					WB	1,008				97	97	766

Sandwich 2005-2015 Traffic Counts

Year	Begin Date	End Date	Weather	% Trucks	Dir.	ADT	Speed MPH	PEAK HOUR DATA [Date&Day	Hour	Vol]	Four~ Five	AADT
Sandwich Barnstable												
Service Rd @ Sand/Barn TL											Site Code 20167	
2012	6/18/12	6/20/12	Mixed		**Total**	**735**		**6/19/12 Tue**	**15**	**71**	**63**	**654**
					EB	377				38	29	336
					WB	355				34	34	316
2010	6/1/10	6/4/10	Clear		**Total**	**661**		**6/1/10 Tue**	**17**	**85**	**56**	**588**
					EB	355		6/1/10 Tue	17	39	26	316
					WB	308		6/2/10 Wed	17	51	29	274
2006	7/19/06	7/21/06	Clear		**Total**	**766**		**7/19/06 Wed**	**15**	**70**	**61**	**597**
					EB	415		7/20/06 Thu	17	39	31	324
					WB	347		7/20/06 Thu	8	45	30	271
Sandwich												
Shawme Rd W of Shaker House Rd											Site Code 21369	
2015	7/7/15	7/9/15	Clear		**Total**	**230**		**7/8/15 Wed**	**10**	**34**	**16**	**175**
					EB	129				18	15	98
					WB	101				17	2	77
Sandwich												
Snake Pond Rd W of Rt 130											Site Code 20773	
2013	8/5/13	8/7/13	Clear		**Total**	**5,821**		**8/6/13 Tue**	**17**	**541**	**514**	**4,424**
					EB	2,903				246	280	2,206
					WB	2,918				295	233	2,218
2005	8/24/05	8/26/05	Clear		**Total**	**6,011**		**8/24/05 Wed**	**16**	**560**	**539**	**4,689**
					EB	3,047		8/25/05 Thu	15	295	289	2,377
					WB	2,961		8/25/05 Thu	17	282	249	2,310
Sandwich												
South Sandwich Rd @ Sand/Mash TL											Site Code 20999	
2014	8/6/14	8/8/14	Clear		**Total**	**5,112**		**8/7/14 Thu**	**17**	**564**	**505**	**3,885**
2009	7/27/09	7/31/09	Clear		**Total**	**5,611**		**7/28/09 Tue**	**17**	**618**	**553**	**4,320**
					NB	2,587		7/29/09 Wed	16	272	257	1,992
					SB	3,023		7/28/09 Tue	17	351	296	2,328
2008	7/8/08	7/10/08	Clear		**Total**	**5,533**		**7/8/08 Tue**	**17**	**623**	**568**	**4,316**
					NB	2,622		7/8/08 Tue	17	308	279	2,045
					SB	2,911		7/8/08 Tue	17	315	288	2,271
2006	7/17/06	7/19/06			**Total**	**5,497**		**7/18/06 Tue**	**17**	**627**	**562**	**4,288**
					NB	2,576		7/18/06 Tue	17	300	269	2,009
					SB	2,921		7/18/06 Tue	17	327	293	2,278
Sandwich												
Town Neck Rd N of Tupper Rd											Site Code 20784	
2013	7/29/13	7/31/13	Clear		**Total**	**5,646**		**7/30/13 Tue**	**17**	**477**	**455**	**4,291**
					NB	2,943				279	250	2,237
					SB	2,697				198	204	2,050

Sandwich 2005-2015 Traffic Counts

Year	Begin Date	End Date	Weather	% Trucks	Dir.	ADT	Speed MPH	PEAK HOUR DATA [Date&Day	Hour	Vol]	Four~ Five	AADT
2010	6/9/10	6/11/10	Clear		**Total**	**4,061**		**6/9/10 Wed**	**16**	**358**	**325**	**3,614**
					NB	2,068		6/10/10 Thu	17	193	173	1,841
					SB	1,994		6/9/10 Wed	16	172	153	1,775
2007	7/30/07	8/1/07	Clear	**6.9%**	**Total**	**4,149**		**7/30/07 Mon**	**17**	**352**	**314**	**3,257**
					NB	2,111		7/30/07 Mon	17	214	180	1,657
					SB	2,042		7/31/07 Tue	18	203	134	1,603

Sandwich

Tupper Rd (E end) N of Rt 6A

Site Code 20168

2013	7/29/13	7/31/13	Clear		**Total**	**8,617**		**7/30/13 Tue**	**14**	**723**	**700**	**6,549**
					NB	4,794				393	392	3,643
					SB	3,821				330	308	2,904
2010	6/9/10	6/11/10	Clear		**Total**	**7,291**		**6/11/10 Fri**	**12**	**781**	**645**	**6,489**
					NB	3,476		6/11/10 Fri	12	466	288	3,094
					SB	3,814		6/11/10 Fri	16	415	357	3,394

Sandwich

Tupper Rd (E end) S of Rt 6A

Site Code 20169

2013	7/29/13	7/31/13	Clear		**Total**	**6,717**		**7/30/13 Tue**	**16**	**576**	**541**	**5,105**
					NB	3,640				307	291	2,766
					SB	3,079				270	250	2,340
2010	6/9/10	6/11/10	Clear		**Total**	**6,669**		**6/11/10 Fri**	**15**	**642**	**575**	**5,935**
					NB	3,507		6/11/10 Fri	15	342	287	3,121
					SB	3,162		6/11/10 Fri	16	319	287	2,814
2008	6/11/08	6/13/08	Clear		**Total**	**6,734**		**6/13/08 Fri**	**11**	**577**	**524**	**5,993**
					NB	3,358		6/13/08 Fri	11	288	261	2,989
					SB	3,373		6/13/08 Fri	11	289	262	3,002

Sandwich

Tupper Rd (W end) N of Rt 6A

Site Code 20941

2014	5/27/14	5/29/14	Clear		**Total**	**3,198**		**5/28/14 Wed**	**13**	**263**	**235**	**3,070**
					NB	1,307				93	83	1,255
					SB	1,893				170	153	1,817
2011	7/12/11	7/14/11	Clear		**Total**	**3,958**		**7/13/11 Wed**	**17**	**344**	**282**	**3,008**
					NB	1,769				168	135	1,344
					SB	2,185				176	148	1,661

Sandwich

West Meetinghouse Rd E of Chase Rd

Site Code 21032

2015	6/8/15	6/10/15	Clear		**Total**	**1,316**		**6/9/15 Tue**	**16**	**117**	**113**	**1,171**
					EB	654				69	64	582
					WB	662				48	48	589
2008	8/13/08	8/15/08	Rain		**Total**	**1,483**		**8/13/08 Wed**	**17**	**136**	**109**	**1,127**
					EB	739		8/13/08 Wed	17	83	65	562
					WB	742		8/15/08 Fri	8	80	44	564
2007	6/18/07	6/20/07	Clear		**Total**	**2,037**		**6/19/07 Tue**	**16**	**187**	**178**	**1,752**
					EB	767		6/19/07 Tue	17	96	79	660
					WB	1,268		6/19/07 Tue	8	118	98	1,090

CAPE COD COMMISSION

3225 MAIN STREET • P.O. BOX 226 • BARNSTABLE, MASSACHUSETTS 02630
(508) 362-3828 • Fax (508) 362-3136 • www.capecodcommission.org

Falmouth

03

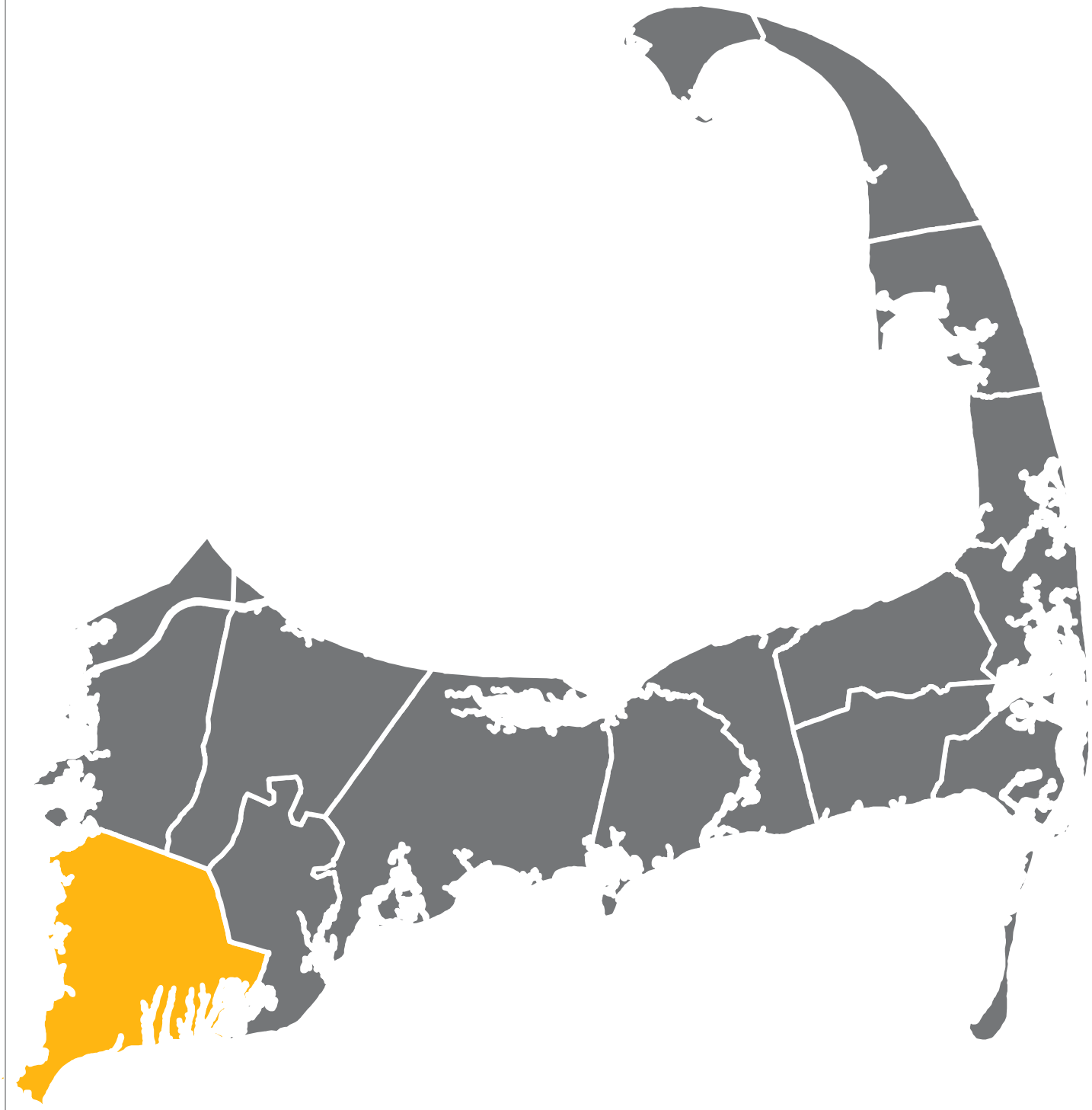

Previous Section
Sandwich 02

Next Section
Mashpee 04

Falmouth 2005-2015 Traffic Counts

Year	Begin Date	End Date	Weather	% Trucks	Dir.	ADT	*Speed MPH*	PEAK HOUR DATA [Date&Day	Hour	Vol]	Four~ Five	AADT
Falmouth												
Rt 151 E of Rt 28											Site Code 20206	
2015	6/9/15	6/11/15	Overcast	**12.1%**	**Total**	**19,786**		**6/10/15 Wed**	**16**	**1,637**	**1,590**	**17,610**
					EB	9,621	*54*			912	898	8,563
					WB	10,166	*52*			725	692	9,048
2014	6/9/14	6/12/14	Overcast		**Total**	**19,249**		**6/11/14 Wed**	**16**	**1,681**	**1,601**	**17,132**
					EB	9,358				946	901	8,329
					WB	9,895				735	701	8,807
2013	8/12/13	8/14/13	Mixed		**Total**	**20,279**		**8/13/13 Tue**	**16**	**1,562**	**1,614**	**15,412**
					EB	9,865				887	907	7,497
					WB	10,417				675	707	7,917
2012	6/18/12	6/20/12	Mixed		**Total**	**19,317**		**6/19/12 Tue**	**16**	**1,652**	**1,595**	**17,192**
					EB	9,239				902	868	8,223
					WB	10,079				751	727	8,970
2011	7/18/11	7/20/11	Clear		**Total**	**21,080**		**7/19/11 Tue**	**17**	**1,588**	**1,572**	**16,021**
					EB	10,114				1,010	883	7,687
					WB	10,968				577	690	8,336
2010	7/26/10	7/28/10	Clear		**Total**	**21,179**		**7/27/10 Tue**	**17**	**1,707**	**1,652**	**16,096**
					EB	10,184		7/27/10 Tue	17	991	931	7,740
					WB	10,995		7/27/10 Tue	7	872	720	8,356
2009	8/5/09	8/7/09	Clear		**Total**	**21,477**		**8/6/09 Thu**	**16**	**1,714**	**1,645**	**16,323**
					EB	10,799		8/6/09 Thu	17	979	918	8,207
					WB	10,677		8/6/09 Thu	8	866	728	8,115
2008	7/28/08	7/30/08	Clear		**Total**	**20,244**		**7/29/08 Tue**	**16**	**1,686**	**1,655**	**15,790**
					EB	9,998		7/29/08 Tue	16	987	981	7,798
					WB	10,247		7/29/08 Tue	7	892	673	7,993
2007	8/21/07	8/23/07	Overcast		**Total**	**16,562**		**8/22/07 Wed**	**16**	**1,344**	**1,245**	**13,084**
					EB	8,416		8/22/07 Wed	16	700	674	6,649
					WB	8,147		8/22/07 Wed	16	644	572	6,436
2005	8/22/05	8/24/05	Clear		**Total**	**20,842**		**8/23/05 Tue**	**16**	**1,666**	**1,653**	**16,257**
					EB	9,930		8/23/05 Tue	17	955	919	7,745
					WB	10,915		8/23/05 Tue	7	882	734	8,514
Falmouth												
Rt 151 E of Rt 28A											Site Code 20207	
2015	6/9/15	6/11/15	Overcast	**9.5%**	**Total**	**12,376**		**6/10/15 Wed**	**16**	**1,028**	**1,014**	**11,015**
					EB	6,107	*39*			537	538	5,435
					WB	6,265	*39*			491	477	5,576
2012	7/24/12	7/26/12	Mixed		**Total**	**14,233**		**7/25/12 Wed**	**16**	**1,198**	**1,172**	**10,817**
					EB	7,169				685	653	5,448
					WB	7,067				513	519	5,371
2008	7/28/08	7/30/08	Overcast		**Total**	**14,652**		**7/29/08 Tue**	**16**	**1,252**	**1,201**	**11,429**
					EB	7,389		7/29/08 Tue	16	685	649	5,763
					WB	7,265		7/29/08 Tue	16	567	550	5,667

Falmouth 2005-2015 Traffic Counts

Falmouth Mashpee

Rt 151 @ Falm/Mash TL

Site Code 20205

Year	Begin Date	End Date	Weather	% Trucks	Dir.	ADT	Speed MPH	PEAK HOUR DATA [Date&Day	Hour	Vol]	Four~ Five	AADT
2015	7/6/15	7/8/15	Clear		**Total**	**23,807**		**7/7/15 Tue**	**17**	**1,882**	**1,929**	**18,093**
					EB	11,816				1,080	988	8,980
					WB	11,996				802	941	9,117
2014	8/5/14	8/7/14	Clear		**Total**	**22,102**		**8/6/14 Wed**	**16**	**1,823**	**1,787**	**16,798**
					EB	10,771				913	927	8,186
					WB	11,333				909	859	8,613
2013	6/26/13	6/28/13	Clear		**Total**	**20,347**		**6/27/13 Thu**	**16**	**1,831**	**1,718**	**18,109**
					EB	10,120				996	896	9,007
					WB	10,226				835	823	9,101
2012	6/26/12	6/28/12	Clear		**Total**	**20,108**		**6/27/12 Wed**	**16**	**1,629**	**1,636**	**17,896**
					EB	9,803				794	840	8,725
					WB	10,303				835	796	9,170
2011	7/27/11	7/29/11	Overcast		**Total**	**21,830**		**7/28/11 Thu**	**17**	**1,722**	**1,666**	**16,591**
					EB	11,033				949	922	8,385
					WB	10,791				773	744	8,201
2010	7/26/10	7/28/10	Clear		**Total**	**20,155**		**7/27/10 Tue**	**17**	**1,685**	**1,614**	**15,318**
					EB	9,618		7/27/10 Tue	17	893	830	7,310
					WB	10,539		7/27/10 Tue	17	792	785	8,010
2008	8/4/08	8/7/08	Mixed		**Total**	**20,548**		**8/6/08 Wed**	**17**	**1,673**	**1,646**	**15,616**
					EB	9,975		8/5/08 Tue	16	895	871	7,581
					WB	10,572		8/6/08 Wed	17	850	775	8,035
2007	7/9/07	7/11/07	Overcast		**Total**	**21,658**		**7/10/07 Tue**	**16**	**1,724**	**1,682**	**16,893**
					EB	10,632		7/10/07 Tue	16	933	896	8,293
					WB	11,028		7/9/07 Mon	17	802	786	8,602
2006	7/25/06	7/27/06	Clear		**Total**	**20,617**		**7/25/06 Tue**	**15**	**1,580**	**1,267**	**16,081**
					EB	10,639		7/27/06 Thu	11	738	649	8,298
					WB	9,976		7/26/06 Wed	15	863	618	7,781
2005	7/18/05	7/20/05	Overcast		**Total**	**23,184**		**7/19/05 Tue**	**17**	**1,844**	**1,738**	**17,852**
					EB	11,166		7/19/05 Tue	17	956	879	8,598
					WB	12,020		7/19/05 Tue	15	950	859	9,255

Falmouth

Rt 151 E of Sandwich Rd

Site Code 20208

2013	8/12/13	8/14/13	Clear		**Total**	**20,656**		**8/13/13 Tue**	**16**	**1,619**	**1,660**	**15,699**
					EB	9,515				828	835	7,231
					WB	11,141				791	825	8,467
2009	8/5/09	8/7/09	Clear		**Total**	**21,787**		**8/6/09 Thu**	**16**	**1,740**	**1,703**	**16,558**
					EB	10,898		8/6/09 Thu	17	985	956	8,282
					WB	10,887		8/6/09 Thu	8	820	746	8,274

Falmouth 2005-2015 Traffic Counts

Year	Begin Date	End Date	Weather	% Trucks	Dir.	ADT	Speed MPH	PEAK HOUR DATA [Date&Day	Hour	Vol]	Four~ Five	AADT
Falmouth												
Rt 151 W of Sandwich Rd											Site Code 20209	
2013	6/24/13	6/26/13	Clear		**Total**	**17,889**		**6/25/13 Tue**	**17**	**1,462**	**1,429**	**15,921**
					EB	8,700				826	798	7,743
					WB	9,189				636	631	8,178
2010	6/28/10	6/30/10	Clear		**Total**	**17,528**		**6/29/10 Tue**	**17**	**1,469**	**1,379**	**15,600**
					EB	8,865		6/29/10 Tue	8	742	630	7,890
					WB	8,667		6/29/10 Tue	17	834	750	7,714
2005	6/20/05	6/22/05	Mixed		**Total**	**17,656**		**6/21/05 Tue**	**17**	**1,498**	**1,408**	**15,008**
					EB	8,321		6/21/05 Tue	17	805	749	7,073
					WB	9,333		6/22/05 Wed	7	884	660	7,933
Bourne Falmouth												
Rt 28 @ Bour/Falm TL											Site Code 20119	
2012	7/16/12	7/18/12			**Total**	**37,107**		**7/17/12 Tue**	**16**	**2,699**	**2,683**	**28,201** ❄
					NB	19,407					1,471	14,749 ❄
					SB	17,676					1,211	13,434 ❄
2008	7/14/08	7/17/08			**Total**	**32,474**		**7/15/08 Tue**	**16**	**2,526**	**2,410**	**25,330** ❄
					NB	16,349		7/15/08 Tue	16	1,608	1,307	12,752 ❄
					SB	16,118		7/16/08 Wed	9	1,289	1,104	12,572 ❄
2006	7/10/06	7/13/06			**Total**	**32,279**					**2,493**	**25,178** ❄
					NB	16,379		7/12/06 Wed	16	1,463	1,329	12,776 ❄
					SB	15,899		7/11/06 Tue	17	1,289	1,164	12,401 ❄
2005	7/25/05	7/28/05			**Total**	**28,245**					**2,162**	**21,749** ❄
					NB	13,412		7/25/05 Mon	15	1,208	1,169	10,327 ❄
					SB	14,833		7/25/05 Mon	15	1,340	993	11,421 ❄
Falmouth												
Rt 28 S of Braeside Rd											Site Code 20210	
2015	7/15/15	7/20/15			**Total**	**22,000**		**7/17/15 Fri**	**11**	**1,701**	**1,537**	**16,720** ❄
					NB	9,159				675	774	6,961 ❄
					SB	12,833				1,026	763	9,753 ❄
2011	7/11/11	7/14/11			**Total**	**22,614**					**1,690**	**17,187** ❄
					NB	10,776					969	8,190 ❄
					SB	11,838					720	8,997 ❄
2009	7/6/09	7/9/09			**Total**	**18,897**					**1,449**	**14,551** ❄
					NB	10,754		7/8/09 Wed	16	1,015	972	8,281 ❄
					SB	8,143		7/8/09 Wed	8	818	476	6,270 ❄
Falmouth												
Rt 28 S of Brick Kiln Rd											Site Code 20211	
2009	7/6/09	7/8/09			**Total**	**19,860**					**1,514**	**15,292** ❄
					NB	10,384		7/8/09 Wed	16	964	933	7,996 ❄
					SB	9,476		7/8/09 Wed	8	869	581	7,297 ❄
2007	7/16/07	7/18/07	Overcast		**Total**	**20,899**					**1,528**	**16,301** ❄
					NB	10,856		7/16/07 Mon	16	959	942	8,468 ❄
					SB	10,042		7/16/07 Mon	8	954	586	7,833 ❄

Falmouth 2005-2015 Traffic Counts

Year	Begin Date	End Date	Weather	% Trucks	Dir.	ADT	Speed MPH	PEAK HOUR DATA [Date&Day	Hour	Vol]	Four~ Five	AADT
2006	7/10/06	7/13/06			**Total**	**20,107**					**1,509**	**15,683** ❄
					NB	10,495		7/12/06 Wed	16	970	925	8,186 ❄
					SB	9,612		7/12/06 Wed	8	1,014	584	7,497 ❄
2005	7/25/05	7/28/05			**Total**	**20,947**					**1,530**	**16,129** ❄
					NB	11,070		7/27/05 Wed	16	993	966	8,524 ❄
					SB	9,878		7/26/05 Tue	8	925	564	7,606 ❄

Falmouth

Rt 28 E of Davisville Rd

Site Code 21181

Year	Begin Date	End Date	Weather	% Trucks	Dir.	ADT	Speed MPH	PEAK HOUR DATA [Date&Day	Hour	Vol]	Four~ Five	AADT
2009	6/17/09	6/19/09	Clear		**Total**	**17,198**		**6/17/09 Wed**	**16**	**1,290**	**1,269**	**15,134**
					EB	8,563		6/18/09 Thu	15	676	676	7,535
					WB	8,637		6/19/09 Fri	12	621	593	7,601

Falmouth

Rt 28 W of Davisville Rd

Site Code 20823

Year	Begin Date	End Date	Weather	% Trucks	Dir.	ADT	Speed MPH	PEAK HOUR DATA [Date&Day	Hour	Vol]	Four~ Five	AADT
2014	8/4/14	8/7/14	Clear		**Total**	**19,078**		**8/5/14 Tue**	**16**	**1,372**	**1,359**	**14,499**
2009	6/17/09	6/18/09	Clear		**Total**	**18,430**		**6/18/09 Thu**	**11**	**1,287**	**1,274**	**16,218**
					EB	8,913		6/18/09 Thu	17	647	603	7,843
					WB	9,517		6/17/09 Wed	16	691	671	8,375

Falmouth Mashpee

Rt 28 @ Falm/Mash TL

Site Code 20214

Year	Begin Date	End Date	Weather	% Trucks	Dir.	ADT	Speed MPH	PEAK HOUR DATA [Date&Day	Hour	Vol]	Four~ Five	AADT
2013	6/5/13	6/7/13	Rain		**Total**	**15,473**		**6/6/13 Thu**	**16**	**1,330**	**1,264**	**13,771**
					EB	7,886				698	665	7,019
					WB	7,585				632	599	6,751
2009	6/2/09	6/4/09	Mixed		**Total**	**14,367**		**6/3/09 Wed**	**16**	**1,263**	**1,180**	**12,643**
					EB	7,273		6/3/09 Wed	16	651	607	6,400
					WB	7,094		6/3/09 Wed	16	612	573	6,243
2007	7/9/07	7/11/07	Overcast		**Total**	**16,351**		**7/9/07 Mon**	**15**	**1,264**	**1,234**	**12,754**
					EB	8,214		7/9/07 Mon	15	639	621	6,407
					WB	8,138		7/9/07 Mon	17	667	613	6,348
2005	8/24/05	8/26/05	Clear		**Total**	**17,081**		**8/24/05 Wed**	**16**	**1,337**	**1,308**	**13,323**
					EB	8,632		8/24/05 Wed	17	702	679	6,733
					WB	8,450		8/24/05 Wed	16	651	629	6,591

Falmouth

Rt 28 W of Fresh Pond Rd

Site Code 20215

Year	Begin Date	End Date	Weather	% Trucks	Dir.	ADT	Speed MPH	PEAK HOUR DATA [Date&Day	Hour	Vol]	Four~ Five	AADT
2013	6/5/13	6/7/13	Rain		**Total**	**18,495**		**6/6/13 Thu**	**16**	**1,474**	**1,482**	**16,461**
					EB	9,368				812	818	8,338
					WB	9,126				662	662	8,122
2008	7/28/08	7/30/08	Clear		**Total**	**19,856**		**7/30/08 Wed**	**16**	**1,525**	**1,501**	**15,488**
					EB	9,866		7/29/08 Tue	9	722	680	7,695
					WB	9,988		7/29/08 Tue	16	851	820	7,791

Falmouth 2005-2015 Traffic Counts

Year	Begin Date	End Date	Weather	% Trucks	Dir.	ADT	Speed MPH	PEAK HOUR DATA [Date&Day	Hour	Vol]	Four~ Five	AADT
Falmouth												
Rt 28 E of Jones Rd (E end)											Site Code 21178	
2009	6/15/09	6/17/09	Clear		**Total**	**18,876**		**6/16/09 Tue**	**16**	**1,416**	**1,375**	**16,611**
					EB	9,588		6/16/09 Tue	16	773	747	8,437
					WB	9,288		6/15/09 Mon	12	646	628	8,173
Falmouth												
Rt 28 W of Jones Rd (E end)											Site Code 21179	
2009	6/15/09	6/17/09	Clear		**Total**	**17,275**		**6/15/09 Mon**	**12**	**1,306**	**1,244**	**15,202**
					EB	8,345		6/16/09 Tue	16	671	649	7,344
					WB	8,927		6/15/09 Mon	12	685	595	7,856
Falmouth												
Rt 28 N of Jones Rd (W end)											Site Code 20216	
2013	8/12/13	8/14/13	Overcast		**Total**	**24,144**		**8/13/13 Tue**	**14**	**1,795**	**1,739**	**18,349**
					NB	11,507				887	981	8,745
					SB	12,640				908	758	9,606
2008	7/30/08	8/1/08	Clear	**6.2%**	**Total**	**23,160**		**7/31/08 Thu**	**15**	**1,737**	**1,696**	**17,833**
					NB	11,145	*38*	7/30/08 Wed	16	1,014	1,000	8,582
					SB	12,014	*38*	7/31/08 Thu	8	963	696	9,251
Falmouth												
Rt 28 E of King St											Site Code 7128	
2015	7/6/15	7/8/15	Clear		**Total**	**18,071**		**7/7/15 Tue**	**16**	**1,322**	**1,333**	**13,734**
					EB	9,256				738	757	7,035
					WB	8,818				584	576	6,702
2014	6/17/14	6/19/14	Overcast	**10.4%**	**Total**	**15,440**		**6/18/14 Wed**	**12**	**1,156**	**1,108**	**13,742**
					EB	8,089	*29*			583	646	7,199
					WB	7,351	*29*			573	463	6,542
2011	6/21/11	6/23/11	Clear		**Total**	**15,759**		**6/22/11 Wed**	**12**	**1,294**	**1,213**	**14,026**
					EB	8,579				828	708	7,635
					WB	7,179				466	506	6,389
2008	7/30/08	8/1/08	Clear		**Total**	**19,114**		**7/31/08 Thu**	**11**	**1,411**	**1,344**	**14,718**
					EB	10,171		8/1/08 Fri	12	790	732	7,832
					WB	8,944		7/31/08 Thu	11	677	611	6,887
2005	8/22/05	8/24/05	Clear		**Total**	**22,845**		**8/23/05 Tue**	**16**	**1,710**	**1,649**	**17,819**
					EB	11,645		8/22/05 Mon	12	913	849	9,083
					WB	11,201		8/24/05 Wed	10	821	799	8,737
Falmouth												
Rt 28 N of Lakeview Av											Site Code 20217	
2014	6/11/14	6/13/14	Clear		**Total**	**14,864**		**6/12/14 Thu**	**15**	**1,150**	**1,104**	**13,229**
					NB	6,763				577	607	6,019
					SB	8,104				572	498	7,213
2013	8/12/13	8/14/13	Overcast		**Total**	**16,707**		**8/13/13 Tue**	**12**	**1,240**	**1,174**	**12,697**
					NB	7,574				523	588	5,756
					SB	9,137				716	587	6,944

Falmouth 2005-2015 Traffic Counts

Year	Begin Date	End Date	Weather	% Trucks	Dir.	ADT	Speed MPH	PEAK HOUR DATA [Date&Day	Hour	Vol]	Four~ Five	AADT
2012	7/31/12	8/2/12	Overcast		**Total**	**16,870**		**8/1/12 Wed**	**16**	**1,263**	**1,186**	**12,821**
					NB	7,766				614	604	5,902
					SB	9,109				649	582	6,923
2011	7/20/11	7/22/11	Clear		**Total**	**18,104**		**7/21/11 Thu**	**9**	**1,356**	**1,200**	**13,759**
					NB	7,999				572	576	6,079
					SB	10,102				784	622	7,678
2010	7/28/10	7/30/10	Clear		**Total**	**17,097**		**7/30/10 Fri**	**10**	**1,301**	**1,152**	**12,994**
					NB	7,758		7/28/10 Wed	14	593	526	5,896
					SB	9,339		7/30/10 Fri	10	751	627	7,098
2009	8/3/09	8/5/09	Clear		**Total**	**17,849**		**8/4/09 Tue**	**9**	**1,375**	**1,208**	**13,565**
					NB	8,113		8/3/09 Mon	15	625	590	6,166
					SB	9,736		8/4/09 Tue	9	832	618	7,399
2008	8/4/08	8/7/08	Mixed		**Total**	**18,284**		**8/6/08 Wed**	**12**	**1,430**	**1,209**	**13,896**
					NB	9,068		8/6/08 Wed	12	735	637	6,892
					SB	9,218		8/7/08 Thu	10	833	571	7,006
2006	8/21/06	8/24/06	Clear		**Total**	**16,977**		**8/23/06 Wed**	**16**	**1,319**	**1,226**	**13,412**
					NB	7,822		8/22/06 Tue	16	649	622	6,179
					SB	9,155		8/23/06 Wed	8	756	604	7,232
2005	7/25/05	7/27/05	Clear		**Total**	**18,064**		**7/25/05 Mon**	**12**	**1,441**	**1,286**	**13,909**
					NB	8,835		7/25/05 Mon	16	736	720	6,803
					SB	9,228		7/25/05 Mon	12	760	566	7,106

Falmouth

Rt 28 E of Locust St

Site Code 20845

2014	8/26/14	8/28/14	Clear	**5.0%**	**Total**	**5,280**		**8/27/14 Wed**	**15**	**400**	**396**	**4,013**
					EB	2,444	*30*			235	232	1,857
					WB	2,837	*29*			165	164	2,156
2006	7/31/06	8/2/06	Overcast		**Total**	**6,713**		**8/1/06 Tue**	**12**	**535**	**445**	**5,270**
					EB	3,475		8/1/06 Tue	12	290	261	2,728
					WB	3,240		8/1/06 Tue	12	245	184	2,543
2005	6/22/05	6/24/05	Mixed		**Total**	**6,926**		**6/23/05 Thu**	**16**	**562**	**528**	**5,887**
					EB	3,500		6/23/05 Thu	16	317	297	2,975
					WB	3,428		6/23/05 Thu	12	260	231	2,914

Falmouth

Rt 28 E of Maravista Ext

Site Code 20218

2014	8/4/14	8/7/14	Clear	**5.0%**	**Total**	**18,415**		**8/5/14 Tue**	**15**	**1,272**	**1,285**	**13,995**
					EB	9,036	*35*			712	694	6,867
					WB	9,380	*33*			560	591	7,129

Falmouth

Rt 28 W of Post Office Rd

Site Code 21331

2014	6/11/14	6/13/14	Clear		**Total**	**15,995**		**6/12/14 Thu**	**12**	**1,492**	**1,192**	**14,236**
					EB	8,067				743	625	7,180
					WB	7,930				749	566	7,058

Falmouth 2005-2015 Traffic Counts

Year	Begin Date	End Date	Weather	% Trucks	Dir.	ADT	Speed MPH	PEAK HOUR DATA [Date&Day	Hour	Vol]	Four~ Five	AADT
Falmouth												
Rt 28 E of Sandwich Rd											Site Code 20220	
2013	8/7/13	8/9/13	Clear		**Total**	**16,848**		**8/8/13 Thu**	**12**	**1,188**	**1,092**	**12,804**
					EB	8,063				574	560	6,128
					WB	8,784				613	532	6,676
Falmouth												
Rt 28 W of Shore Rd											Site Code 20824	
2014	6/17/14	6/19/14	Overcast	**3.4%**	**Total**	**11,365**		**6/18/14 Wed**	**15**	**835**	**786**	**10,115**
					EB	5,982	*20*			470	489	5,324
					WB	5,385	*21*			365	297	4,793
Falmouth												
Rt 28 E of Spring Bars Rd											Site Code 20844	
2014	6/17/14	6/19/14	Clear		**Total**	**17,361**		**6/18/14 Wed**	**12**	**1,284**	**1,201**	**15,451**
					EB	8,502				602	668	7,567
					WB	8,857				682	532	7,883
2013	8/7/13	8/9/13	Clear		**Total**	**18,655**		**8/8/13 Thu**	**17**	**1,332**	**1,252**	**14,178**
					EB	8,117				631	639	6,169
					WB	10,535				701	613	8,007
2012	7/24/12	7/26/12	Mixed		**Total**	**18,810**		**7/25/12 Wed**	**18**	**1,309**	**1,241**	**14,296**
					EB	9,302				654	676	7,070
					WB	9,501				656	564	7,221
2011	7/20/11	7/22/11	Clear		**Total**	**19,878**		**7/21/11 Thu**	**11**	**1,446**	**1,307**	**15,107**
					EB	9,732				686	668	7,396
					WB	10,146				760	639	7,711
2008	8/4/08	8/6/08	Mixed		**Total**	**19,034**		**8/5/08 Tue**	**12**	**1,362**	**1,218**	**14,466**
					EB	9,307		8/5/08 Tue	15	677	630	7,073
					WB	9,724		8/5/08 Tue	11	729	588	7,390
2006	7/31/06	8/2/06	Overcast		**Total**	**20,758**		**8/1/06 Tue**	**10**	**1,457**	**1,370**	**16,295**
					EB	10,195		8/1/06 Tue	16	754	742	8,003
					WB	10,560		7/31/06 Mon	11	768	627	8,290
2005	6/22/05	6/24/05	Overcast		**Total**	**22,397**		**6/24/05 Fri**	**11**	**1,760**	**1,563**	**19,037**
					EB	11,829		6/24/05 Fri	12	964	811	10,055
					WB	10,568		6/24/05 Fri	11	904	751	8,983
Falmouth												
Rt 28 N of Thomas Landers Rd											Site Code 20893	
2014	8/4/14	8/8/14			**Total**	**28,153**		**8/8/14 Fri**	**15**	**2,164**	**2,051**	**21,396** ❄
					NB	13,510				1,054	1,141	10,268 ❄
					SB	14,635				1,110	910	11,123 ❄
2012	7/16/12	7/18/12			**Total**	**41,140**		**7/17/12 Tue**	**16**	**2,758**	**2,780**	**31,266** ❄
					NB	20,401				1,489	1,501	15,505 ❄
					SB	20,715				1,269	1,278	15,743 ❄
2010	7/12/10	7/14/10			**Total**	**25,648**					**1,932**	**19,492** ❄
					NB	13,105		7/14/10 Wed	16	1,176	1,114	9,960 ❄
					SB	12,543		7/12/10 Mon	8	1,066	819	9,533 ❄

Falmouth 2005-2015 Traffic Counts

Year	Begin Date	End Date	Weather	% Trucks	Dir.	ADT	Speed MPH	PEAK HOUR DATA [Date&Day	Hour	Vol]	Four~ Five	AADT
2008	7/14/08	7/17/08			**Total**	**23,363**		**7/15/08 Tue**	**16**	**1,831**	**1,756**	**18,223** ❄
					NB	11,884		7/14/08 Mon	16	1,083	1,052	9,270 ❄
					SB	11,470		7/16/08 Wed	8	1,037	702	8,947 ❄
2007	7/16/07	7/18/07	Overcast		**Total**	**26,081**					**1,921**	**20,343** ❄
					NB	13,034		7/17/07 Tue	16	1,142	1,100	10,167 ❄
					SB	13,047		7/16/07 Mon	8	1,140	821	10,177 ❄

Falmouth

Rt 28 S of Thomas Landers Rd

Site Code 20892

2013	8/12/13	8/14/13			**Total**	**20,593**		**8/12/13 Mon**	**15**	**1,636**	**1,559**	**15,651** ❄
					NB	12,095				1,104	1,037	9,192 ❄
					SB	8,489				531	521	6,452 ❄
2009	7/6/09	7/9/09			**Total**	**23,563**					**1,795**	**18,144** ❄
					NB	10,947		7/8/09 Wed	16	1,018	985	8,429 ❄
					SB	12,616		7/8/09 Wed	8	1,065	810	9,714 ❄
2005	7/25/05	7/28/05			**Total**	**26,205**					**1,952**	**20,178** ❄
					NB	13,380		7/25/05 Mon	16	1,215	1,162	10,303 ❄
					SB	12,824		7/26/05 Tue	8	1,121	790	9,874 ❄

Bourne Falmouth

Rt 28A @ Bour/Falm TL

Site Code 20123

2014	6/9/14	6/12/14	Overcast		**Total**	**8,879**		**6/11/14 Wed**	**16**	**855**	**784**	**7,902**
2013	6/24/13	6/26/13	Clear		**Total**	**9,743**		**6/25/13 Tue**	**16**	**793**	**811**	**8,671**
					NB	4,706				371	386	4,188
					SB	5,039				421	425	4,485
2012	7/17/12	7/19/12	Clear		**Total**	**10,396**		**7/18/12 Wed**	**16**	**947**	**915**	**7,901**
					NB	5,133				470	457	3,901
					SB	5,259				476	459	3,997
2011	7/18/11	7/20/11	Clear		**Total**	**10,368**		**7/19/11 Tue**	**16**	**924**	**915**	**7,880**
					NB	5,234				470	468	3,978
					SB	5,136				454	447	3,903
2010	7/26/10	7/28/10	Clear		**Total**	**10,879**		**7/26/10 Mon**	**16**	**924**	**915**	**8,268**
					NB	5,418		7/26/10 Mon	16	494	478	4,118
					SB	5,463		7/27/10 Tue	16	445	437	4,152
2009	8/3/09	8/5/09	Clear		**Total**	**10,560**		**8/4/09 Tue**	**16**	**913**	**907**	**8,026**
					NB	5,299		8/4/09 Tue	16	471	451	4,027
					SB	5,261		8/3/09 Mon	16	469	456	3,998
2008	6/9/08	6/11/08	Clear		**Total**	**8,953**		**6/10/08 Tue**	**16**	**809**	**770**	**7,968**
					NB	4,436		6/10/08 Tue	15	411	386	3,948
					SB	4,514		6/10/08 Tue	16	403	384	4,017
2007	8/28/07	8/30/07	Clear		**Total**	**9,822**		**8/28/07 Tue**	**16**	**854**	**845**	**7,759**

Falmouth 2005-2015 Traffic Counts

Year	Begin Date	End Date	Weather	% Trucks	Dir.	ADT	Speed MPH	PEAK HOUR DATA [Date&Day	Hour	Vol]	Four~ Five	AADT
Falmouth												
Barrows Rd N of Rt 28											Site Code 7213	
2015	6/9/15	6/11/15	Overcast		**Total**	**1,029**		**6/10/15 Wed**	**16**	**100**	**99**	**916**
					NB	629				60	56	560
					SB	400				40	43	356
2013	6/5/13	6/7/13	Mixed	**5.7%**	**Total**	**1,057**		**6/6/13 Thu**	**16**	**109**	**91**	**941**
					NB	513	*37*			60	46	457
					SB	539	*37*			49	46	480
2011	5/31/11	6/2/11	Clear		**Total**	**972**		**6/1/11 Wed**	**12**	**105**	**87**	**899**
					NB	493				38	48	456
					SB	478				67	40	442
2010	6/28/10	6/30/10	Clear	**4.3%**	**Total**	**1,118**		**6/29/10 Tue**	**12**	**90**	**87**	**995**
					NB	557		6/29/10 Tue	17	55	44	496
					SB	557		6/28/10 Mon	10	55	42	496
2007	7/16/07	7/18/07	Overcast	**5.4%**	**Total**	**997**		**7/16/07 Mon**	**17**	**91**	**84**	**778**
					NB	515		7/17/07 Tue	17	59	51	402
					SB	481		7/17/07 Tue	8	48	34	375
Falmouth												
Blacksmith Shop Rd N of Brush Hill Circle											Site Code 21103	
2006	8/17/06	8/23/06	Clear		**Total**	**2,947**		**8/18/06 Fri**	**15**	**270**	**212**	**2,328**
					NB	1,533		8/18/06 Fri	15	151	116	1,211
					SB	1,415		8/18/06 Fri	8	140	97	1,118
Falmouth												
Brick Kiln Rd W of Rt 28											Site Code 20171	
2015	6/9/15	6/11/15	Overcast		**Total**	**4,375**		**6/10/15 Wed**	**16**	**445**	**402**	**3,894**
2011	6/21/11	6/23/11	Clear		**Total**	**4,708**		**6/22/11 Wed**	**12**	**376**	**386**	**4,190**
					EB	1,997				159	184	1,777
					WB	2,709				218	202	2,411
Falmouth												
Brick Kiln Rd W of Gifford St											Site Code 20948	
2014	6/9/14	6/12/14	Overcast		**Total**	**7,264**		**6/11/14 Wed**	**16**	**700**	**636**	**6,465**
2009	8/18/09	8/20/09	Clear		**Total**	**9,722**		**8/20/09 Thu**	**12**	**797**	**750**	**7,389**
					EB	4,733		8/19/09 Wed	10	403	380	3,597
					WB	4,986		8/20/09 Thu	12	450	369	3,789
Falmouth												
Brick Kiln Rd E of Sandwich Rd											Site Code 20172	
2012	6/26/12	6/28/12	Mixed		**Total**	**6,461**		**6/27/12 Wed**	**16**	**574**	**578**	**5,750**
					EB	3,135				296	294	2,790
					WB	3,330				278	283	2,964

Falmouth 2005-2015 Traffic Counts

Year	Begin Date	End Date	Weather	% Trucks	Dir.	ADT	Speed MPH	PEAK HOUR DATA [Date&Day	Hour	Vol]	Four~ Five	AADT
2008	8/4/08	8/7/08	Mixed		**Total**	**6,498**		**8/5/08 Tue**	**17**	**573**	**516**	**4,938**
					EB	3,081		8/5/08 Tue	16	296	263	2,342
					WB	3,416		8/6/08 Wed	17	300	252	2,596
2007	7/11/07	7/13/07	Clear	**8.3%**	**Total**	**7,356**		**7/11/07 Wed**	**17**	**614**	**589**	**5,738**
					EB	3,642		7/12/07 Thu	16	324	316	2,841
					WB	3,710		7/11/07 Wed	17	314	272	2,894
2005	8/22/05	8/24/05	Clear		**Total**	**7,107**		**8/23/05 Tue**	**16**	**602**	**590**	**5,543**
					EB	3,389		8/23/05 Tue	15	322	304	2,643
					WB	3,718		8/22/05 Mon	13	296	286	2,900

Falmouth

Carriage Shop Rd E of Collins St

Site Code 20173

2012	6/20/12	6/22/12	Clear		**Total**	**2,119**		**6/21/12 Thu**	**16**	**186**	**190**	**1,886**
					EB	1,037				75	78	923
					WB	1,082				111	112	963

Falmouth

Carriage Shop Rd N of Fresh Ponds Rd

Site Code 20174

2012	7/24/12	7/26/12	Mixed		**Total**	**5,580**		**7/25/12 Wed**	**16**	**538**	**520**	**4,241**
					NB	2,828				273	257	2,149
					SB	2,769				265	265	2,104
2009	6/15/09	6/17/09	Clear		**Total**	**4,389**		**6/16/09 Tue**	**16**	**427**	**416**	**3,862**
					NB	2,163		6/16/09 Tue	16	187	176	1,903
					SB	2,227		6/16/09 Tue	16	240	239	1,960
2007	7/11/07	7/13/07	Overcast	**7.1%**	**Total**	**5,115**		**7/13/07 Fri**	**13**	**450**	**436**	**3,990**
					NB	2,520		7/13/07 Fri	13	246	196	1,966
					SB	2,598		7/11/07 Wed	16	247	240	2,026

Falmouth

Carriage Shop Rd W of Old Barnstable Rd

Site Code 20176

2012	6/18/12	6/20/12	Mixed		**Total**	**3,553**		**6/19/12 Tue**	**16**	**342**	**343**	**3,162**
					EB	1,873				198	204	1,667
					WB	1,680				144	139	1,495
2010	6/28/10	6/30/10	Clear		**Total**	**3,571**		**6/29/10 Tue**	**16**	**340**	**325**	**3,178**
					EB	1,889		6/28/10 Mon	17	221	190	1,681
					WB	1,683		6/29/10 Tue	8	200	135	1,498

Falmouth

Carriage Shop Rd E of Sandwich Rd

Site Code 20190

2011	8/9/11	8/11/11	Clear		**Total**	**4,856**		**8/10/11 Wed**	**17**	**475**	**463**	**3,691**
					EB	2,507				295	290	1,905
					WB	2,345				180	172	1,782

Falmouth

Church St S of Woods Hole Rd

Site Code 20178

2012	6/20/12	6/22/12	Clear		**Total**	**1,022**		**6/21/12 Thu**	**14**	**94**	**77**	**910**
					NB	536				48	40	477
					SB	485				47	39	432

Falmouth 2005-2015 Traffic Counts

Year	Begin Date	End Date	Weather	% Trucks	Dir.	ADT	Speed MPH	PEAK HOUR DATA [Date&Day	Hour	Vol]	Four~ Five	AADT
2005	7/12/05	7/14/05	Mixed		**Total**	**1,566**		**7/13/05 Wed**	**15**	**147**	**131**	**1,206**
					NB	693		7/14/05 Thu	11	76	61	534
					SB	875		7/13/05 Wed	13	89	69	674

Falmouth

County Rd W of Old Main Rd (Main St)

Site Code 7126

2015	7/6/15	7/8/15	Clear		**Total**	**3,268**		**7/7/15 Tue**	**15**	**290**	**271**	**2,484**
					EB	1,605				151	137	1,220
					WB	1,666				139	135	1,266
2011	6/1/11	6/3/11	Overcast		**Total**	**2,540**		**6/2/11 Thu**	**15**	**238**	**202**	**2,261**
					EB	1,228				131	101	1,093
					WB	1,311				107	100	1,167
2006	8/21/06	8/23/06	Clear		**Total**	**2,936**		**8/21/06 Mon**	**15**	**254**	**226**	**2,319**
					EB	1,425		8/21/06 Mon	15	128	121	1,126
					WB	1,509		8/22/06 Tue	17	128	105	1,192
2005	7/12/05	7/14/05	Mixed		**Total**	**4,002**		**7/12/05 Tue**	**15**	**363**	**290**	**3,082**
					EB	1,957		7/12/05 Tue	15	195	152	1,507
					WB	2,045		7/13/05 Wed	14	185	139	1,575

Falmouth

Cross Rd S of Carriage Shop Rd

Site Code 7214

2015	6/9/15	6/11/15	Overcast		**Total**	**854**		**6/10/15 Wed**	**17**	**82**	**81**	**760**
					NB	426				38	38	379
					SB	429				45	43	382
2014	6/23/14	6/26/14	Clear	**8.2%**	**Total**	**786**		**6/24/14 Tue**	**15**	**75**	**58**	**700**
					NB	397				38	30	353
					SB	387				37	29	344
2011	7/27/11	7/29/11	Overcast	**4.7%**	**Total**	**743**		**7/28/11 Thu**	**16**	**71**	**66**	**565**
					NB	376	*25*			33	31	286
					SB	368	*31*			38	34	280
2008	6/11/08	6/13/08	Clear	**6.5%**	**Total**	**818**		**6/12/08 Thu**	**19**	**171**	**56**	**728**
					NB	404		6/12/08 Thu	19	84	28	360
					SB	417		6/12/08 Thu	19	87	28	371
2005	9/27/05	9/29/05	Clear	**7.1%**	**Total**	**635**		**9/27/05 Tue**	**15**	**69**	**54**	**591**
					NB	297		9/28/05 Wed	7	38	22	276
					SB	334		9/27/05 Tue	15	43	32	311

Falmouth

Davisville Rd S of Rt 28

Site Code 21182

2009	6/17/09	6/19/09	Clear		**Total**	**5,946**		**6/19/09 Fri**	**12**	**509**	**463**	**5,232**
					NB	3,249		6/19/09 Fri	12	295	260	2,859
					SB	2,697		6/17/09 Wed	17	223	202	2,373

Falmouth

Depot Av W of North Main St

Site Code 21148

2008	7/28/08	7/30/08	Clear		**Total**	**3,361**		**7/29/08 Tue**	**8**	**366**	**174**	**2,622**
					EB	1,754		7/28/08 Mon	12	214	98	1,368
					WB	1,609		7/30/08 Wed	8	231	76	1,255

Falmouth 2005-2015 Traffic Counts

Year	Begin Date	End Date	Weather	% Trucks	Dir.	ADT	Speed MPH	PEAK HOUR DATA [Date&Day	Hour	Vol]	Four~ Five	AADT
Falmouth												
Gifford St S of Brick Kiln Rd											Site Code 7125	
2015	7/6/15	7/8/15	Clear		**Total**	**12,187**		**7/7/15 Tue**	**16**	**972**	**998**	**9,262**
					NB	6,122				641	649	4,653
					SB	6,069				331	349	4,612
2014	6/11/14	6/13/14	Clear	**7.3%**	**Total**	**10,089**		**6/12/14 Thu**	**15**	**923**	**892**	**8,979**
					NB	5,091	*35*			564	563	4,531
					SB	5,001	*36*			359	328	4,451
2011	8/9/11	8/11/11	Clear	**7.7%**	**Total**	**11,391**		**8/10/11 Wed**	**16**	**976**	**960**	**8,657**
					NB	5,752	*39*			609	594	4,372
					SB	5,636	*42*			367	365	4,283
2011	7/18/11	7/20/11	Clear		**Total**	**10,595**		**7/19/11 Tue**	**16**	**867**	**862**	**8,052**
					NB	5,473				574	564	4,159
					SB	5,121				293	298	3,892
2010	6/28/10	6/30/10	Clear		**Total**	**11,114**		**6/28/10 Mon**	**17**	**1,019**	**899**	**9,891**
					NB	5,617		6/28/10 Mon	17	642	521	4,999
					SB	5,496		6/30/10 Wed	9	586	376	4,891
2008	6/11/08	6/13/08	Clear	**7.5%**	**Total**	**10,718**		**6/11/08 Wed**	**16**	**969**	**953**	**9,539**
					NB	5,332		6/11/08 Wed	16	631	616	4,745
					SB	5,380		6/12/08 Thu	8	606	337	4,788
2005	8/16/05	8/18/05	Overcast	**6.9%**	**Total**	**12,747**		**8/17/05 Wed**	**16**	**1,200**	**1,153**	**9,943**
					NB	6,482		8/17/05 Wed	16	720	708	5,056
					SB	6,258		8/17/05 Wed	8	668	444	4,881
Falmouth												
Gifford St N of Jones Rd											Site Code 20183	
2012	6/26/12	6/28/12	Overcast		**Total**	**9,815**		**6/27/12 Wed**	**16**	**883**	**898**	**8,735**
					NB	4,966				554	577	4,420
					SB	4,849				329	321	4,316
Falmouth												
Harbor Hill Rd W of Woods Hole Rd											Site Code 21152	
2008	7/28/08	7/30/08	Clear		**Total**	**707**		**7/29/08 Tue**	**10**	**71**	**52**	**551**
					EB	324		7/29/08 Tue	10	36	28	253
					WB	383		7/30/08 Wed	8	45	24	299
Falmouth												
Hatchville Rd N of Sandwich Rd											Site Code 20186	
2012	6/26/12	6/28/12	Mixed		**Total**	**993**		**6/27/12 Wed**	**17**	**110**	**83**	**884**
					NB	492				59	40	438
					SB	491				50	44	437
2011	5/31/11	6/2/11	Clear		**Total**	**876**		**6/1/11 Wed**	**17**	**89**	**87**	**810**
					NB	457				48	46	423
					SB	417				42	42	386

Falmouth 2005-2015 Traffic Counts

Year	Begin Date	End Date	Weather	% Trucks	Dir.	ADT	*Speed MPH*	PEAK HOUR DATA [Date&Day	Hour	Vol]	Four~ Five	AADT
Falmouth												
Jones Rd Btwn Rt 28 & Beacon St											Site Code 7216	
2015	9/2/15	9/4/15	Clear	**3.6%**	**Total**	**12,912**		**9/3/15 Thu**	**15**	**1,030**	**980**	**11,879**
					EB	6,613	*40*			541	504	6,084
					WB	6,299	*37*			489	476	5,795
2014	6/11/14	6/13/14	Clear		**Total**	**13,048**		**6/12/14 Thu**	**15**	**1,024**	**984**	**11,613**
					EB	6,388				502	512	5,685
					WB	6,658				522	472	5,926
2013	8/12/13	8/14/13	Clear		**Total**	**14,050**		**8/13/13 Tue**	**13**	**1,067**	**1,017**	**10,678**
					EB	6,582				475	472	5,002
					WB	7,468				592	545	5,676
2012	7/24/12	7/26/12	Mixed	**4.1%**	**Total**	**14,413**		**7/25/12 Wed**	**11**	**1,108**	**1,024**	**10,954**
					EB	6,920	*37*			560	480	5,259
					WB	7,490	*37*			548	544	5,692
2011	7/20/11	7/22/11	Clear		**Total**	**15,622**		**7/21/11 Thu**	**14**	**1,227**	**1,130**	**11,873**
					EB	7,476				563	545	5,682
					WB	8,146				664	586	6,191
2010	7/28/10	7/30/10	Clear		**Total**	**14,918**		**7/30/10 Fri**	**12**	**1,194**	**1,138**	**11,338**
					EB	7,104		7/29/10 Thu	11	576	527	5,399
					WB	7,808		7/29/10 Thu	16	631	611	5,934
2009	8/3/09	8/5/09	Clear	**2.5%**	**Total**	**14,435**		**8/3/09 Mon**	**15**	**1,112**	**1,044**	**10,971**
					EB	6,860	*34*	8/5/09 Wed	10	543	498	5,214
					WB	7,575	*38*	8/3/09 Mon	15	585	546	5,757
2008	6/9/08	6/11/08	Clear		**Total**	**12,884**		**6/9/08 Mon**	**15**	**1,059**	**974**	**11,467**
					EB	6,188		6/9/08 Mon	15	525	447	5,507
					WB	6,697		6/9/08 Mon	16	542	527	5,960
2006	8/29/06	8/31/06	Overcast	**3.1%**								
					EB	6,310		8/31/06 Thu	11	552	468	4,985
2006	8/21/06	8/23/06	Clear	**3.3%**	**Total**	**12,652**		**8/21/06 Mon**	**12**	**1,004**	**902**	**9,995**
					EB	7,021		8/21/06 Mon	13	581	494	5,547
					WB	5,629		8/21/06 Mon	12	446	408	4,447
Falmouth												
Jones Rd W of Dove Cottage Rd											Site Code 20188	
2012	7/24/12	7/26/12	Mixed		**Total**	**13,513**		**7/25/12 Wed**	**15**	**1,008**	**992**	**10,270**
					EB	6,647				524	484	5,052
					WB	6,867				484	508	5,219
2008	6/11/08	6/13/08	Clear		**Total**	**12,979**		**6/13/08 Fri**	**12**	**1,029**	**953**	**11,551**
					EB	6,375		6/13/08 Fri	12	536	487	5,674
					WB	6,598		6/11/08 Wed	14	552	465	5,872
2007	7/16/07	7/18/07	Overcast		**Total**	**14,100**		**7/16/07 Mon**	**12**	**1,141**	**1,038**	**10,998**
					EB	6,608		7/18/07 Wed	10	541	472	5,154
					WB	7,497		7/16/07 Mon	15	614	565	5,848

Falmouth 2005-2015 Traffic Counts

Year	Begin Date	End Date	Weather	% Trucks	Dir.	ADT	Speed MPH	PEAK HOUR DATA [Date&Day	Hour	Vol]	Four~ Five	AADT
2007	6/11/07	6/13/07	Clear	**4.7%**	**Total**	**12,416**		**6/12/07 Tue**	**13**	**1,030**	**956**	**10,678**
					EB	6,067		6/13/07 Wed	11	523	464	5,218
					WB	6,349		6/12/07 Tue	13	554	492	5,460

Falmouth

Jones Rd W of Gifford St

Site Code 21151

2008	6/9/08	6/11/08	Clear		**Total**	**12,901**		**6/9/08 Mon**	**15**	**1,008**	**957**	**11,482**
					EB	6,108		6/10/08 Tue	12	507	457	5,436
					WB	6,791		6/9/08 Mon	15	553	499	6,044

Falmouth

Jones Rd (E end) N of Rt 28

Site Code 21150

2014	7/21/14	7/23/14	Overcast		**Total**	**12,790**		**7/22/14 Tue**	**15**	**1,005**	**961**	**9,720**
					NB	5,998				439	443	4,558
					SB	6,794				565	518	5,163
2009	6/15/09	6/17/09	Clear		**Total**	**12,851**		**6/15/09 Mon**	**12**	**1,030**	**989**	**11,309**
					NB	7,522		6/15/09 Mon	15	693	563	6,619
					SB	5,328		6/15/09 Mon	16	429	426	4,689
2008	7/28/08	7/30/08	Clear		**Total**	**14,051**		**7/29/08 Tue**	**14**	**1,074**	**990**	**10,960**
					NB	7,329		7/30/08 Wed	11	565	503	5,717
					SB	6,726		7/29/08 Tue	14	532	487	5,246

Falmouth

Katherine Lee Bates Rd E of Rt 28

Site Code 7218

2015	6/9/15	6/11/15	Overcast		**Total**	**2,537**		**6/10/15 Wed**	**15**	**231**	**220**	**2,258**
					EB	1,351				143	130	1,202
					WB	1,185				88	90	1,055
2012	6/26/12	6/28/12	Mixed	**6.5%**	**Total**	**2,848**		**6/27/12 Wed**	**15**	**258**	**248**	**2,535**
					EB	1,539	*26*			134	136	1,370
					WB	1,306	*33*			124	112	1,162
2011	6/21/11	6/23/11	Clear		**Total**	**2,497**		**6/22/11 Wed**	**14**	**267**	**197**	**2,222**
					EB	1,410				152	112	1,255
					WB	1,090				115	85	970
2009	6/30/09	7/2/09	Clear		**Total**	**3,049**		**7/1/09 Wed**	**15**	**290**	**238**	**2,515**
					EB	1,667		6/30/09 Tue	15	160	138	1,375
					WB	1,378		7/1/09 Wed	15	151	100	1,137
2006	8/15/06	8/17/06	Overcast	**4.8%**	**Total**	**3,392**		**8/15/06 Tue**	**14**	**369**	**255**	**2,680**
					EB	1,811		8/15/06 Tue	14	205	140	1,431
					WB	1,580		8/15/06 Tue	14	164	114	1,248

Falmouth

Locust St S of Rt 28

Site Code 20191

2012	7/24/12	7/26/12	Mixed		**Total**	**16,911**		**7/25/12 Wed**	**10**	**1,291**	**1,194**	**12,852**
					NB	8,453				598	676	6,424
					SB	8,459				693	516	6,429

Falmouth 2005-2015 Traffic Counts

Year	Begin Date	End Date	Weather	% Trucks	Dir.	ADT	Speed MPH	PEAK HOUR DATA [Date&Day	Hour	Vol]	Four~ Five	AADT
Falmouth												
Maravista Av E of Rt 28											Site Code 21013	
2012	7/24/12	7/26/12	Clear		**Total**	**1,668**		**7/25/12 Wed**	**12**	**154**	**120**	**1,268**
					EB	1,012				92	74	769
					WB	650				62	45	494
Falmouth												
Marivista Ext S of Rt 28											Site Code 20193	
2012	7/31/12	8/2/12	Overcast	**4.4%**	**Total**	**6,011**		**8/1/12 Wed**	**17**	**565**	**532**	**4,568**
					NB	3,231	*32*			363	348	2,456
					SB	2,778	*31*			202	184	2,111
2010	6/28/10	6/30/10	Clear		**Total**	**5,936**		**6/29/10 Tue**	**17**	**559**	**500**	**5,283**
					NB	3,105		6/28/10 Mon	17	310	287	2,763
					SB	2,830		6/29/10 Tue	17	255	213	2,519
2006	7/25/06	7/27/06	Clear		**Total**	**6,877**		**7/26/06 Wed**	**16**	**653**	**635**	**5,364**
					NB	3,684		7/26/06 Wed	16	397	396	2,874
					SB	3,191		7/27/06 Thu	12	270	238	2,489
Falmouth												
Menauhant Rd E of Maravista Av											Site Code 20891	
2014	8/4/14	8/7/14	Clear		**Total**	**8,367**		**8/5/14 Tue**	**16**	**798**	**782**	**6,359**
					EB	4,364				496	484	3,317
					WB	4,005				302	298	3,044
Falmouth												
Millfield St E of Bell Tower Ln											Site Code 21140	
2007	6/11/07	6/13/07	Overcast	**9.0%**	**Total**	**1,005**		**6/13/07 Wed**	**12**	**98**	**92**	**864**
					EB	579		6/11/07 Mon	16	70	65	498
					WB	429		6/11/07 Mon	13	44	26	369
Falmouth												
Millfield St W of Bell Tower Ln											Site Code 21104	
2006	7/31/06	8/2/06	Overcast		**Total**	**1,934**		**7/31/06 Mon**	**12**	**187**	**157**	**1,518**
					EB	814		7/31/06 Mon	12	80	53	639
					WB	1,120		7/31/06 Mon	15	115	103	879
Falmouth												
Old Barnstable Rd S of Carriage Shop Rd											Site Code 20196	
2012	6/18/12	6/20/12	Mixed		**Total**	**3,657**		**6/19/12 Tue**	**16**	**345**	**335**	**3,255**
					NB	1,851				169	178	1,647
					SB	1,804				176	157	1,606
Falmouth Mashpee												
Old Barnstable Rd @ Falm/Mash TL											Site Code 7215	
2015	7/6/15	7/8/15	Clear	**4.7%**	**Total**	**3,661**		**7/7/15 Tue**	**17**	**379**	**381**	**2,782**
					NB	1,870	*40*			198	182	1,421
					SB	1,788	*36*			181	199	1,359

Falmouth 2005-2015 Traffic Counts

Year	Begin Date	End Date	Weather	% Trucks	Dir.	ADT	Speed MPH	PEAK HOUR DATA [Date&Day	Hour	Vol]	Four~ Five	AADT
2013	6/26/13	6/28/13	Clear	**2.8%**	**Total**	**3,078**		**6/27/13 Thu**	**17**	**336**	**312**	**2,739**
					NB	1,591	*37*			163	173	1,416
					SB	1,484	*35*			173	139	1,321
2011	5/31/11	6/2/11	Clear		**Total**	**2,853**		**6/1/11 Wed**	**16**	**293**	**293**	**2,639**
					NB	1,473				147	141	1,363
					SB	1,374				147	152	1,271
2010	6/7/10	6/9/10	Clear		**Total**	**3,517**		**6/7/10 Mon**	**16**	**333**	**329**	**3,130**
					NB	1,690		6/8/10 Tue	16	172	167	1,504
					SB	1,828		6/7/10 Mon	16	172	163	1,627
2009	7/27/09	7/31/09	Clear		**Total**	**3,711**		**7/28/09 Tue**	**17**	**360**	**337**	**2,857**
					NB	1,820		7/28/09 Tue	17	175	161	1,401
					SB	1,890		7/31/09 Fri	16	194	176	1,455
2009	6/2/09	6/4/09	Overcast		**Total**	**2,841**		**6/3/09 Wed**	**17**	**298**	**278**	**2,500**
					NB	1,507		6/3/09 Wed	17	176	161	1,326
					SB	1,334		6/2/09 Tue	17	137	118	1,174
2007	7/9/07	7/11/07	Overcast	**4.6%**	**Total**	**3,403**		**7/9/07 Mon**	**16**	**342**	**326**	**2,654**
					NB	1,730		7/9/07 Mon	16	184	168	1,349
					SB	1,675		7/10/07 Tue	17	166	157	1,307
2006	8/29/06	8/31/06	Overcast	**4.1%**	**Total**	**3,380**		**8/30/06 Wed**	**17**	**355**	**310**	**2,670**
					NB	1,736		8/30/06 Wed	17	179	154	1,371
					SB	1,643		8/30/06 Wed	17	176	156	1,298

Falmouth

Old Meetinghouse Rd N of Rt 28

Site Code 21183

2009	6/17/09	6/19/09	Clear		**Total**	**3,600**		**6/17/09 Wed**	**16**	**369**	**338**	**3,168**
					NB	1,577		6/17/09 Wed	15	151	139	1,388
					SB	2,021		6/17/09 Wed	16	224	198	1,778

Falmouth

Palmer Av W of Rt 28

Site Code 7127

2015	7/6/15	7/8/15	Clear		**Total**	**3,227**		**7/7/15 Tue**	**13**	**272**	**252**	**2,453**
					EB	1,590				132	127	1,208
					WB	1,631				140	124	1,240
2014	6/11/14	6/13/14	Clear	**11.4%**	**Total**	**2,101**		**6/12/14 Thu**	**11**	**188**	**147**	**1,870**
					EB	960	*36*			84	62	854
					WB	1,140	*35*			104	86	1,015
2011	7/20/11	7/22/11	Clear	**2.3%**	**Total**	**3,206**		**7/21/11 Thu**	**12**	**294**	**226**	**2,437**
					EB	1,517	*33*			136	106	1,153
					WB	1,681	*31*			158	121	1,278
2008	6/11/08	6/13/08	Clear	**4.9%**	**Total**	**2,322**		**6/12/08 Thu**	**12**	**200**	**182**	**2,067**
					EB	1,043		6/13/08 Fri	8	99	84	928
					WB	1,280		6/12/08 Thu	12	117	98	1,139
2007	6/11/07	6/13/07	Clear	**4.6%**	**Total**	**2,712**		**6/13/07 Wed**	**13**	**248**	**225**	**2,332**
					EB	1,247		6/13/07 Wed	12	121	86	1,072
					WB	1,468		6/11/07 Mon	16	147	140	1,262

Falmouth 2005-2015 Traffic Counts

Year	Begin Date	End Date	Weather	% Trucks	Dir.	ADT	Speed MPH	PEAK HOUR DATA [Date&Day	Hour	Vol]	Four~ Five	AADT
2005	7/12/05	7/14/05	Mixed	**4.6%**	**Total**	**2,949**		**7/14/05 Thu**	**12**	**275**	**225**	**2,271**
					EB	1,406		7/13/05 Wed	10	149	108	1,083
					WB	1,542		7/14/05 Thu	12	155	117	1,187

Falmouth

Palmer Av W of Hewins St

Site Code 20200

2014	6/17/14	6/19/14	Overcast		**Total**	**4,450**		**6/18/14 Wed**	**9**	**345**	**307**	**3,961**
					EB	2,523				204	178	2,245
					WB	1,929				141	129	1,717
2013	8/12/13	8/14/13	Clear		**Total**	**5,431**		**8/13/13 Tue**	**12**	**469**	**392**	**4,128**
					EB	3,024				283	218	2,298
					WB	2,413				186	174	1,834
2012	6/20/12	6/22/12	Clear		**Total**	**5,172**		**6/21/12 Thu**	**11**	**411**	**366**	**4,603**
					EB	2,911				248	213	2,591
					WB	2,264				162	153	2,015
2011	7/20/11	7/22/11	Clear		**Total**	**6,182**		**7/21/11 Thu**	**12**	**535**	**447**	**4,698**
					EB	3,502				305	255	2,662
					WB	2,677				230	192	2,035
2010	7/28/10	7/30/10	Clear		**Total**	**6,076**		**7/29/10 Thu**	**11**	**485**	**438**	**4,618**
2009	8/3/09	8/5/09	Clear		**Total**	**6,556**		**8/5/09 Wed**	**11**	**516**	**506**	**4,983**
					EB	3,583		8/5/09 Wed	11	312	284	2,723
					WB	2,972		8/5/09 Wed	10	221	221	2,259
2008	8/4/08	8/6/08	Mixed		**Total**	**7,271**		**8/6/08 Wed**	**12**	**611**	**504**	**5,526**
					EB	4,342		8/4/08 Mon	16	357	319	3,300
					WB	2,926		8/6/08 Wed	12	282	185	2,224

Falmouth

Quisset Rd S of Mandarin Way

Site Code 20786

2014	6/17/14	6/19/14	Overcast		**Total**	**1,983**		**6/18/14 Wed**	**15**	**173**	**172**	**1,765**
					NB	1,080				109	132	961
					SB	902				64	40	803
2008	7/30/08	8/1/08	Clear		**Total**	**3,083**		**8/1/08 Fri**	**13**	**323**	**255**	**2,374**
					NB	1,620		7/31/08 Thu	16	176	160	1,247
					SB	1,462		8/1/08 Fri	13	152	95	1,126

Falmouth Mashpee

Red Brook Rd @ Falm/Mash TL

Site Code 20203

2012	6/20/12	6/22/12	Clear		**Total**	**3,613**		**6/21/12 Thu**	**11**	**278**	**263**	**3,216**
					EB	1,727				126	140	1,537
					WB	1,885				152	122	1,678
2008	6/18/08	6/20/08	Clear		**Total**	**3,368**		**6/20/08 Fri**	**12**	**328**	**263**	**2,998**
					EB	1,656		6/20/08 Fri	12	167	137	1,474
					WB	1,714		6/20/08 Fri	12	160	126	1,525

Falmouth 2005-2015 Traffic Counts

Year	Begin Date	End Date	Weather	% Trucks	Dir.	ADT	Speed MPH	PEAK HOUR DATA [Date&Day	Hour	Vol]	Four~ Five	AADT
2005	8/16/05	8/18/05	Overcast		**Total**	**3,670**		**8/17/05 Wed**	**16**	**308**	**295**	**2,863**
					EB	1,835		8/17/05 Wed	16	155	153	1,431
					WB	1,832		8/17/05 Wed	10	160	141	1,429

Falmouth
Research Drive S of Thomas Landers Rd
Site Code 20896

2014	6/9/14	6/12/14	Overcast		**Total**	**365**		**6/10/14 Tue**	**12**	**71**	**20**	**325**
					NB	184				38	14	164
					SB	178				34	6	158

Falmouth
Sam Turner Rd S of Rt 151
Site Code 20223

2013	6/24/13	6/26/13	Clear		**Total**	**1,579**		**6/25/13 Tue**	**17**	**126**	**124**	**1,405**
					NB	797				37	38	709
					SB	783				89	87	697
2009	7/29/09	7/31/09	Clear		**Total**	**1,542**		**7/29/09 Wed**	**17**	**151**	**132**	**1,187**
					NB	772		7/30/09 Thu	6	67	55	594
					SB	769		7/29/09 Wed	17	90	77	592

Falmouth
Sandwich Rd N of Rt 151
Site Code 20227

2013	6/24/13	6/26/13	Clear		**Total**	**2,290**		**6/25/13 Tue**	**16**	**203**	**194**	**2,038**
					NB	1,124				77	69	1,000
					SB	1,164				125	125	1,036

Falmouth
Sandwich Rd S of Rt 151
Site Code 20772

2014	8/4/14	8/7/14	Clear		**Total**	**10,052**		**8/5/14 Tue**	**16**	**826**	**807**	**7,640**
					NB	4,622				343	346	3,513
					SB	5,432				483	460	4,128

Falmouth
Sandwich Rd N of Rt 28
Site Code 20790

2014	7/21/14	7/23/14	Overcast	**4.1%**	**Total**	**8,018**		**7/22/14 Tue**	**16**	**587**	**590**	**6,094**
					NB	3,980	*40*			354	355	3,025
					SB	4,042	*40*			233	235	3,072

Falmouth
Sandwich Rd N of Alderberry Ln
Site Code 21139

2007	7/11/07	7/13/07	Overcast	**9.6%**	**Total**	**10,487**		**7/11/07 Wed**	**17**	**846**	**810**	**8,180**
					NB	5,251		7/11/07 Wed	16	469	458	4,096
					SB	5,234		7/11/07 Wed	16	431	352	4,083

Falmouth
Sandwich Rd N of Brick Kiln Rd
Site Code 20225

2013	8/7/13	8/9/13	Clear		**Total**	**13,250**		**8/8/13 Thu**	**17**	**1,175**	**1,117**	**10,070**
					NB	6,453				616	615	4,904
					SB	6,798				559	502	5,166

Falmouth 2005-2015 Traffic Counts

Year	Begin Date	End Date	Weather	% Trucks	Dir.	ADT	Speed MPH	PEAK HOUR DATA [Date&Day	Hour	Vol]	Four~ Five	AADT
2010	6/28/10	6/30/10	Clear		**Total**	**12,385**		**6/29/10 Tue**	**16**	**1,051**	**1,028**	**11,023**
					NB	6,161		6/29/10 Tue	16	627	618	5,483
					SB	6,224		6/30/10 Wed	8	544	410	5,539
2007	7/11/07	7/13/07	Clear		**Total**	**14,389**		**7/11/07 Wed**	**16**	**1,192**	**1,172**	**11,223**
					NB	7,277		7/11/07 Wed	16	753	716	5,676
					SB	7,122		7/12/07 Thu	8	639	457	5,555

Falmouth

Sandwich Rd N of Carriage Shop Rd

Site Code 21105

2011	5/31/11	6/2/11	Clear		**Total**	**9,526**		**6/1/11 Wed**	**16**	**876**	**858**	**8,812**
					NB	4,788				480	478	4,429
					SB	4,734				396	380	4,379
2006	8/17/06	8/23/06	Clear		**Total**	**9,817**		**8/22/06 Tue**	**16**	**887**	**855**	**7,755**
					NB	4,955		8/22/06 Tue	16	470	444	3,914
					SB	4,861		8/22/06 Tue	16	416	409	3,840

Falmouth

Sandwich Rd S of Carriage Shop Rd

Site Code 20301

2011	5/31/11	6/2/11	Clear		**Total**	**11,017**		**6/1/11 Wed**	**16**	**1,030**	**1,022**	**10,191**
					NB	5,614				598	592	5,193
					SB	5,401				432	430	4,996

Falmouth Mashpee

Sandwich Rd @ Falm/Mash TL

Site Code 7123

2015	7/8/15	7/10/15	Overcast		**Total**	**1,172**		**7/9/15 Thu**	**15**	**152**	**131**	**891**
					NB	520				42	44	395
					SB	648				110	86	492
2014	8/4/14	8/7/14	Clear	**12.7%**	**Total**	**1,400**		**8/5/14 Tue**	**16**	**149**	**130**	**1,064**
					NB	608				43	39	462
					SB	790				106	91	600
2013	6/24/13	6/26/13	Clear		**Total**	**1,392**		**6/25/13 Tue**	**14**	**128**	**114**	**1,239**
					NB	645				35	43	574
					SB	744				93	71	662
2012	6/26/12	6/28/12	Clear		**Total**	**1,218**		**6/27/12 Wed**	**15**	**159**	**130**	**1,084**
					NB	617				46	45	549
					SB	599				113	86	533
2011	6/21/11	6/23/11	Overcast	**9.3%**	**Total**	**1,236**		**6/22/11 Wed**	**15**	**154**	**124**	**1,100**
					NB	601	*44*			37	39	535
					SB	637	*42*			117	86	567
2010	7/26/10	7/28/10	Clear		**Total**	**1,153**		**7/26/10 Mon**	**15**	**167**	**95**	**876**
					NB	579		7/28/10 Wed	6	106	31	440
					SB	573		7/27/10 Tue	15	112	64	435
2009	7/29/09	7/31/09	Clear		**Total**	**1,452**		**7/30/09 Thu**	**15**	**173**	**155**	**1,118**
					NB	744		7/30/09 Thu	7	106	58	573
					SB	712		7/30/09 Thu	14	118	98	548

Falmouth 2005-2015 Traffic Counts

Year	Begin Date	End Date	Weather	% Trucks	Dir.	ADT	Speed MPH	PEAK HOUR DATA [Date&Day	Hour	Vol]	Four~ Five	AADT
2008	7/30/08	8/1/08	Clear	**6.6%**	**Total**	**1,762**		**7/31/08 Thu**	**16**	**176**	**150**	**1,357**
					NB	891		7/31/08 Thu	6	96	47	686
					SB	874		7/31/08 Thu	16	126	104	673
2005	8/22/05	8/24/05	Clear	**7.3%**	**Total**	**2,475**		**8/23/05 Tue**	**15**	**217**	**198**	**1,931**
					NB	1,214		8/24/05 Wed	6	169	80	947
					SB	1,260		8/23/05 Tue	15	149	117	983
2005	8/16/05	8/18/05	Mixed	**5.9%**	**Total**	**2,446**		**8/17/05 Wed**	**15**	**211**	**186**	**1,908**
					NB	1,218		8/18/05 Thu	6	168	67	950
					SB	1,229		8/17/05 Wed	15	132	120	959

Falmouth

Sandwich Rd S of Hatchville Rd

Site Code 20302

2011	5/31/11	6/2/11	Clear		**Total**	**10,600**		**6/1/11 Wed**	**16**	**989**	**986**	**9,805**
					NB	5,352				570	566	4,951
					SB	5,242				418	418	4,849

Falmouth

School St S of Millfield St

Site Code 21141

2007	6/11/07	6/13/07	Clear	**5.0%**	**Total**	**1,208**		**6/13/07 Wed**	**12**	**117**	**110**	**1,039**
					NB	646		6/13/07 Wed	11	63	44	556
					SB	559		6/12/07 Tue	16	69	65	481

Falmouth

School St N of Water St

Site Code 21061

2005	4/4/05	4/7/05	Clear		**Total**	**974**		**4/5/05 Tue**	**8**	**92**	**71**	**1,032**
					NB	444		4/5/05 Tue	9	46	35	471
					SB	534		4/5/05 Tue	12	55	37	566

Falmouth

Shoreview Dr N of Whittier Rd

Site Code 7212

2015	8/18/15	8/20/15	Clear	**3.7%**	**Total**	**120**		**8/19/15 Wed**	**12**	**19**	**6**	**91**
					NB	53	*22*			10	4	40
					SB	66	*20*			9	2	50
2013	8/12/13	8/14/13	Clear	**2.9%**	**Total**	**113**		**8/13/13 Tue**	**13**	**19**	**8**	**86**
					NB	58	*15*			11	4	44
					SB	52	*16*			8	4	40
2012	6/20/12	6/22/12	Clear	**8.8%**	**Total**	**117**		**6/21/12 Thu**	**9**	**15**	**4**	**104**
					NB	55	*16*			3	2	49
					SB	58	*16*			12	2	52
2011	5/31/11	6/2/11	Clear		**Total**	**122**		**6/1/11 Wed**	**14**	**16**	**9**	**113**
					NB	53				7	3	49
					SB	66				9	6	61
2010	7/28/10	7/30/10	Clear		**Total**	**143**		**7/28/10 Wed**	**11**	**20**	**9**	**109**
					NB	70		7/28/10 Wed	12	9	4	53
					SB	74		7/30/10 Fri	12	12	6	56
2009	6/30/09	7/2/09	Mixed		**Total**	**170**		**7/2/09 Thu**	**10**	**26**	**8**	**140**
					NB	73		7/1/09 Wed	11	11	5	60
					SB	93		7/2/09 Thu	10	17	3	77

Falmouth 2005-2015 Traffic Counts

Year	Begin Date	End Date	Weather	% Trucks	Dir.	ADT	Speed MPH	PEAK HOUR DATA [Date&Day	Hour	Vol]	Four~ Five	AADT
2007	7/16/07	7/18/07	Overcast	**5.4%**	**Total**	**140**		**7/18/07 Wed**	**12**	**18**	**10**	**109**
					NB	65		7/18/07 Wed	12	10	4	51
					SB	69		7/17/07 Tue	11	10	5	54
2006	8/21/06	8/23/06	Clear	**7.3%**	**Total**	**139**		**8/21/06 Mon**	**14**	**23**	**10**	**110**
					NB	69		8/21/06 Mon	12	11	6	55
					SB	74		8/21/06 Mon	14	12	5	58
2005	8/22/05	8/24/05	Clear		**Total**	**107**		**8/24/05 Wed**	**10**	**15**	**8**	**83**
					NB	42		8/23/05 Tue	11	8	4	33
					SB	63		8/24/05 Wed	10	9	4	49

Falmouth

Sippewissett Rd S of Gunning Point Rd

Site Code 20231

2013	8/14/13	8/16/13	Clear		**Total**	**2,067**		**8/15/13 Thu**	**16**	**217**	**221**	**1,571**
					NB	1,095				153	156	832
					SB	978				64	67	743

Falmouth

Spring Bars Rd E of Worcester Court Av

Site Code 7129

2014	7/21/14	7/23/14	Overcast	**0.5%**	**Total**	**5,316**		**7/22/14 Tue**	**16**	**462**	**482**	**4,040**
					EB	2,930	*41*			293	308	2,227
					WB	2,386	*41*			169	173	1,813
2011	7/20/11	7/22/11	Clear	**2.8%**	**Total**	**6,159**		**7/21/11 Thu**	**16**	**608**	**563**	**4,681**
					EB	3,413	*31*			410	370	2,594
					WB	2,743	*30*			198	192	2,085
2009	6/15/09	6/17/09	Clear		**Total**	**4,895**		**6/15/09 Mon**	**16**	**515**	**496**	**4,308**
					EB	2,735		6/15/09 Mon	16	350	327	2,407
					WB	2,160		6/15/09 Mon	15	186	170	1,901
2008	7/28/08	7/30/08	Clear	**3.3%**	**Total**	**5,868**		**7/28/08 Mon**	**16**	**559**	**526**	**4,577**
					EB	3,268		7/28/08 Mon	16	388	358	2,549
					WB	2,597		7/30/08 Wed	9	238	169	2,026
2005	6/20/05	6/22/05	Mixed	**4.8%**	**Total**	**5,322**		**6/21/05 Tue**	**16**	**505**	**500**	**4,524**
					EB	3,032		6/21/05 Tue	16	367	350	2,577
					WB	2,297		6/20/05 Mon	9	242	151	1,952

Falmouth

Surf Dr E of Elm Rd

Site Code 20233

2013	8/14/13	8/16/13	Clear		**Total**	**4,805**		**8/15/13 Thu**	**17**	**421**	**419**	**3,652**
					EB	2,240				229	246	1,702
					WB	2,563				192	174	1,948

Falmouth

Surf Dr W of Shore St

Site Code 7130

2015	6/9/15	6/11/15	Overcast	**2.4%**	**Total**	**4,750**		**6/10/15 Wed**	**16**	**464**	**408**	**4,228**
					EB	2,366	*28*			296	254	2,106
					WB	2,380	*26*			168	154	2,118
2012	7/24/12	7/26/12	Mixed	**1.7%**	**Total**	**6,328**		**7/25/12 Wed**	**16**	**570**	**572**	**4,809**
					EB	3,087	*25*			341	348	2,346
					WB	3,240	*27*			229	225	2,462

Falmouth 2005-2015 Traffic Counts

Year	Begin Date	End Date	Weather	% Trucks	Dir.	ADT	Speed MPH	PEAK HOUR DATA [Date&Day	Hour	Vol]	Four~ Five	AADT
2011	6/21/11	6/23/11	Overcast		**Total**	**4,402**		**6/22/11 Wed**	**16**	**384**	**417**	**3,918**
					EB	2,147				223	245	1,911
					WB	2,256				161	172	2,008
2010	6/28/10	6/30/10	Clear		**Total**	**6,298**		**6/28/10 Mon**	**16**	**580**	**550**	**5,605**
					EB	3,043		6/29/10 Tue	17	303	287	2,708
					WB	3,252		6/30/10 Wed	13	297	263	2,894
2009	8/3/09	8/5/09	Clear	**6.3%**	**Total**	**6,746**		**8/4/09 Tue**	**16**	**647**	**622**	**5,127**
					EB	3,315	*32*	8/4/09 Tue	16	392	374	2,519
					WB	3,433	*30*	8/5/09 Wed	12	293	247	2,609
2006	7/25/06	7/27/06	Clear	**2.2%**	**Total**	**6,669**		**7/25/06 Tue**	**16**	**608**	**604**	**5,202**
					EB	3,261		7/25/06 Tue	16	356	356	2,544
					WB	3,415		7/27/06 Thu	13	325	249	2,664

Falmouth

Technology Park Drive S of Thomas Landers Rd

Site Code 20897

2014	6/9/14	6/12/14	Overcast		**Total**	**1,681**		**6/11/14 Wed**	**16**	**221**	**198**	**1,496**
					NB	847				158	139	754
					SB	837				62	59	745

Falmouth

Ter Heun Dr W of Rt 28

Site Code 20234

2013	8/12/13	8/14/13	Overcast		**Total**	**7,409**		**8/13/13 Tue**	**14**	**655**	**586**	**5,631**
					EB	3,656				351	407	2,779
					WB	3,754				304	180	2,853
2008	6/9/08	6/11/08	Clear		**Total**	**7,428**		**6/11/08 Wed**	**14**	**700**	**531**	**6,611**
					EB	3,701		6/10/08 Tue	15	430	374	3,294
					WB	3,724		6/11/08 Wed	8	405	156	3,314

Falmouth

Thomas Landers Rd E of Rt 28

Site Code 7124

2015	6/9/15	6/11/15	Overcast		**Total**	**4,687**		**6/10/15 Wed**	**16**	**443**	**433**	**4,171**
					EB	2,452				221	216	2,182
					WB	2,235				221	218	1,989
2011	5/31/11	6/2/11	Clear		**Total**	**4,232**		**6/1/11 Wed**	**12**	**375**	**349**	**3,915**
					EB	2,183				187	171	2,019
					WB	2,051				188	178	1,897
2009	6/15/09	6/17/09	Clear		**Total**	**4,346**		**6/16/09 Tue**	**8**	**365**	**347**	**3,824**
					EB	2,195		6/17/09 Wed	13	208	167	1,932
					WB	2,153		6/15/09 Mon	17	197	180	1,895
2007	8/21/07	8/23/07	Overcast	**13.1%**	**Total**	**4,527**		**8/21/07 Tue**	**12**	**425**	**341**	**3,576**
					EB	2,331		8/21/07 Tue	12	218	194	1,841
					WB	2,196		8/22/07 Wed	12	207	148	1,735
2005	6/20/05	6/22/05	Mixed	**14.9%**	**Total**	**4,506**		**6/21/05 Tue**	**16**	**424**	**385**	**3,830**
					EB	2,304		6/21/05 Tue	16	207	194	1,958
					WB	2,201		6/21/05 Tue	16	217	191	1,871

Falmouth 2005-2015 Traffic Counts

Year	Begin Date	End Date	Weather	% Trucks	Dir.	ADT	Speed MPH	PEAK HOUR DATA [Date&Day	Hour	Vol]	Four~ Five	AADT
Falmouth												
Thomas Landers Rd W of Sandwich Rd											Site Code 20749	
2014	8/4/14	8/7/14	Clear		**Total**	**2,272**		**8/5/14 Tue**	**16**	**214**	**205**	**1,727**
					EB	1,234				140	134	938
					WB	1,040				74	71	790
2010	6/28/10	6/30/10	Clear		**Total**	**2,002**		**6/28/10 Mon**	**17**	**190**	**174**	**1,782**
					EB	1,071		6/28/10 Mon	17	137	117	953
					WB	928		6/29/10 Tue	7	114	59	826
2007	7/11/07	7/13/07	Overcast	**2.3%**	**Total**	**2,214**		**7/12/07 Thu**	**16**	**208**	**196**	**1,727**
					EB	1,185		7/12/07 Thu	16	137	130	924
					WB	1,027		7/13/07 Fri	7	112	66	801
Falmouth												
Thomas Landers Rd W of Technology Park Dr											Site Code 21153	
2008	7/30/08	8/1/08	Clear	**12.1%**	**Total**	**4,736**		**7/31/08 Thu**	**12**	**434**	**388**	**3,647**
					EB	2,420		7/31/08 Thu	16	206	201	1,863
					WB	2,313		7/31/08 Thu	12	258	186	1,781
Falmouth												
Trotting Park Rd N of Rt 28											Site Code 21101	
2008	6/11/08	6/13/08	Clear		**Total**	**2,548**		**6/12/08 Thu**	**16**	**218**	**218**	**2,268**
					NB	1,265		6/11/08 Wed	16	118	115	1,126
					SB	1,283		6/13/08 Fri	8	113	103	1,142
2006	8/23/06	8/29/06	Mixed		**Total**	**2,729**		**8/25/06 Fri**	**15**	**257**	**226**	**2,156**
					NB	1,366		8/24/06 Thu	17	143	120	1,079
					SB	1,362		8/25/06 Fri	15	137	106	1,076
Falmouth												
Trotting Park Rd S of Brick Kiln Rd											Site Code 21102	
2008	6/11/08	6/13/08	Clear		**Total**	**2,493**		**6/11/08 Wed**	**16**	**241**	**236**	**2,219**
					NB	1,249		6/11/08 Wed	16	126	125	1,112
					SB	1,247		6/11/08 Wed	16	115	112	1,110
2006	8/23/06	8/29/06	Clear		**Total**	**2,560**		**8/25/06 Fri**	**16**	**261**	**243**	**2,022**
					NB	1,279		8/25/06 Fri	16	139	127	1,010
					SB	1,278		8/25/06 Fri	15	144	116	1,010
Falmouth												
Water St W of Eel Pond drawbridge											Site Code 20235	
2013	8/14/13	8/16/13	Clear		**Total**	**3,145**		**8/15/13 Thu**	**18**	**246**	**242**	**2,390**
					EB	1,364				123	117	1,037
					WB	1,783				123	125	1,355
2005	4/4/05	4/7/05	Clear		**Total**	**2,490**		**4/5/05 Tue**	**8**	**243**	**226**	**2,639**
					EB	1,168		4/6/05 Wed	16	163	153	1,238
					WB	1,323		4/5/05 Tue	8	187	72	1,402

Falmouth 2005-2015 Traffic Counts

Year	Begin Date	End Date	Weather	% Trucks	Dir.	ADT	Speed MPH	PEAK HOUR DATA [Date&Day	Hour	Vol]	Four~ Five	AADT
Falmouth												
Water St W of Woods Hole Rd											Site Code 20989	
2005	4/4/05	4/7/05	Clear		**Total**	**4,163**		**4/5/05 Tue**	**8**	**390**	**363**	**4,413**
					EB	1,716		4/6/05 Wed	16	241	232	1,819
					WB	2,450		4/5/05 Tue	8	298	131	2,597
Falmouth												
Woods Hole Rd S of Oyster Pond											Site Code 20237	
2014	6/17/14	6/19/14	Overcast		**Total**	**9,009**		**6/18/14 Wed**	**17**	**740**	**592**	**8,018**
					NB	4,392				484	355	3,909
					SB	4,617				256	237	4,109
2013	8/14/13	8/16/13	Clear		**Total**	**10,165**		**8/15/13 Thu**	**16**	**825**	**802**	**7,725**
					NB	4,876				459	466	3,706
					SB	5,291				367	336	4,021
2012	7/31/12	8/2/12	Overcast		**Total**	**10,262**		**8/1/12 Wed**	**16**	**790**	**780**	**7,799**
					NB	5,158				495	488	3,920
					SB	5,101				295	291	3,877
2011	7/20/11	7/22/11	Clear		**Total**	**10,587**		**7/21/11 Thu**	**16**	**831**	**772**	**8,046**
					NB	5,529				521	519	4,202
					SB	5,059				310	254	3,845
2009	8/3/09	8/5/09	Clear		**Total**	**10,487**		**8/4/09 Tue**	**8**	**764**	**718**	**7,970**
					NB	5,058		8/3/09 Mon	15	409	404	3,844
					SB	5,430		8/4/09 Tue	8	490	314	4,127
2008	8/4/08	8/6/08	Mixed		**Total**	**10,508**		**8/4/08 Mon**	**16**	**868**	**821**	**7,986**
					NB	5,252		8/4/08 Mon	16	528	502	3,992
					SB	5,258		8/5/08 Tue	9	469	318	3,996
2005	7/12/05	7/14/05	Mixed		**Total**	**10,171**		**7/12/05 Tue**	**16**	**823**	**809**	**7,832**
					NB	5,139		7/12/05 Tue	16	532	511	3,957
					SB	5,029		7/14/05 Thu	8	468	299	3,872
Falmouth												
Woods Hole Rd N of WHOI Quissett Campus											Site Code 21149	
2008	7/30/08	8/1/08	Clear	**7.6%**	**Total**	**10,513**		**7/31/08 Thu**	**15**	**855**	**770**	**8,095**
					NB	5,194	*43*	7/31/08 Thu	16	487	458	3,999
					SB	5,318	*43*	8/1/08 Fri	8	460	312	4,095
Falmouth												
Worcester Av N of Grand Av (Beach Side)											Site Code 7217	
2013	8/14/13	8/16/13	Clear	**6.1%**	**Total**	**3,081**		**8/15/13 Thu**	**16**	**284**	**274**	**2,342**
					NB	1,506	*22*			136	126	1,145
					SB	1,573	*20*			148	148	1,195
2013	8/7/13	8/9/13	Clear	**0.0%**				**8/8/13 Thu**	**16**			
					SB	1,291	*15*			135	134	981

Falmouth 2005-2015 Traffic Counts

Year	Begin Date	End Date	Weather	% Trucks	Dir.	ADT	Speed MPH	PEAK HOUR DATA [Date&Day	Hour	Vol]	Four~ Five	AADT
Falmouth												
Worcester Court N of Spring Bars Rd											Site Code 20238	
2014	7/21/14	7/23/14	Overcast		**Total**	**5,816**		**7/22/14 Tue**	**9**	**529**	**305**	**4,420**
2008	7/28/08	7/30/08	Clear		**Total**	**7,785**		**7/28/08 Mon**	**16**	**692**	**683**	**6,072**
					NB	3,964		7/28/08 Mon	15	369	358	3,092
					SB	3,824		7/30/08 Wed	11	337	326	2,983
2007	6/11/07	6/13/07	Clear	**3.1%**	**Total**	**6,091**		**6/12/07 Tue**	**12**	**614**	**568**	**5,238**
					NB	3,009		6/12/07 Tue	12	314	292	2,588
					SB	3,082		6/12/07 Tue	12	300	276	2,651
2006	7/5/06	7/7/06	Overcast		**Total**	**8,613**		**7/6/06 Thu**	**12**	**851**	**778**	**6,718**
					NB	4,424		7/6/06 Thu	12	451	388	3,451
					SB	4,185		7/6/06 Thu	11	404	390	3,264
2005	9/13/05	9/16/05	Clear		**Total**	**6,027**		**9/14/05 Wed**	**15**	**592**	**548**	**5,605**
					NB	3,027		9/15/05 Thu	13	310	275	2,815
					SB	3,004		9/14/05 Wed	15	301	273	2,794
Falmouth												
Worcester Court S of Spring Bars Rd											Site Code 20239	
2014	7/21/14	7/23/14	Overcast		**Total**	**5,653**		**7/22/14 Tue**	**17**	**489**	**483**	**4,296**
					NB	2,771				228	251	2,106
					SB	2,879				261	231	2,188
2009	8/3/09	8/5/09	Clear		**Total**	**6,672**		**8/3/09 Mon**	**16**	**625**	**621**	**5,071**
					NB	3,259		8/3/09 Mon	16	329	321	2,477
					SB	3,410		8/5/09 Wed	12	324	300	2,592
2005	7/12/05	7/14/05	Mixed		**Total**	**7,479**		**7/14/05 Thu**	**13**	**694**	**667**	**5,759**
					NB	3,611		7/13/05 Wed	16	354	347	2,780
					SB	3,873		7/14/05 Thu	13	359	321	2,982
Falmouth												
Worcester Ct S of Rt 28											Site Code 21180	
2009	6/15/09	6/17/09	Clear		**Total**	**8,446**		**6/15/09 Mon**	**16**	**787**	**778**	**7,432**
					NB	4,450		6/15/09 Mon	13	442	422	3,916
					SB	3,993		6/16/09 Tue	13	395	355	3,514
Falmouth												
Worcester Ct N of Grand Av (north side)											Site Code 21322	
2011	6/21/11	6/23/11	Overcast		**Total**	**2,099**		**6/22/11 Wed**	**14**	**199**	**174**	**1,868**
					NB	1,135				114	79	1,010
					SB	964				85	95	858
2010	7/28/10	7/30/10	Clear	**1.7%**	**Total**	**3,297**		**7/30/10 Fri**	**10**	**298**	**237**	**2,506**
					NB	1,737		7/30/10 Fri	10	178	118	1,320
					SB	1,563		7/28/10 Wed	15	155	120	1,188
2007	7/16/07	7/18/07	Overcast	**2.3%**	**Total**	**2,518**		**7/18/07 Wed**	**9**	**243**	**158**	**1,964**
					NB	992		7/18/07 Wed	9	116	47	774
					SB	1,522		7/17/07 Tue	13	129	111	1,187

CAPE COD COMMISSION

3225 MAIN STREET • P.O. BOX 226 • BARNSTABLE, MASSACHUSETTS 02630
(508) 362-3828 • Fax (508) 362-3136 • www.capecodcommission.org

Mashpee

04

Previous Section
Falmouth 03

Next Section
Barnstable 05

Mashpee 2005-2015 Traffic Counts

Year	Begin Date	End Date	Weather	% Trucks	Dir.	ADT	Speed MPH	PEAK HOUR DATA [Date&Day	Hour	Vol]	Four~ Five	AADT
Mashpee												
Rt 130 N of Ashumet Rd											Site Code 20263	
2006	7/25/06	7/27/06	Clear		**Total**	**13,247**		**7/26/06 Wed**	**17**	**1,129**	**1,041**	**10,333**
					NB	6,479		7/26/06 Wed	17	517	497	5,054
					SB	6,766		7/26/06 Wed	16	617	544	5,277
Mashpee												
Rt 130 N of Great Neck Rd North											Site Code 20264	
2013	8/5/13	8/7/13	Clear		**Total**	**12,952**		**8/6/13 Tue**	**16**	**1,102**	**1,070**	**9,844**
					NB	6,559				549	543	4,985
					SB	6,394				553	528	4,859
2005	7/20/05	7/22/05	Clear		**Total**	**12,681**		**7/21/05 Thu**	**16**	**1,040**	**1,017**	**9,764**
					NB	6,127		7/21/05 Thu	16	508	501	4,718
					SB	6,556		7/21/05 Thu	16	532	516	5,048
Mashpee Barnstable												
Rt 130 @ Mash/Barn TL											Site Code 20265	
2015	7/13/15	7/15/15	Clear	**7.4%**	**Total**	**7,746**		**7/14/15 Tue**	**16**	**607**	**588**	**5,887**
					NB	3,797	*40*			290	302	2,886
					SB	3,950	*41*			317	286	3,002
2013	6/5/13	6/7/13	Rain	**7.8%**	**Total**	**8,152**		**6/6/13 Thu**	**17**	**621**	**604**	**7,255**
					NB	4,097	*40*			358	328	3,646
					SB	4,051	*40*			263	276	3,605
2009	8/11/09	8/13/09	Mixed		**Total**	**8,219**		**8/12/09 Wed**	**14**	**636**	**603**	**6,246**
					NB	4,020		8/12/09 Wed	17	335	303	3,055
					SB	4,202		8/12/09 Wed	15	364	300	3,194
2008	7/8/08	7/10/08	Clear		**Total**	**8,384**		**7/8/08 Tue**	**16**	**647**	**632**	**6,540**
					NB	4,093		7/8/08 Tue	16	321	312	3,193
					SB	4,293		7/9/08 Wed	8	364	319	3,349
2007	8/6/07	8/8/07	Mixed	**10.6%**	**Total**	**8,295**		**8/7/07 Tue**	**17**	**671**	**626**	**6,553**
					NB	4,146		8/7/07 Tue	17	351	330	3,275
					SB	4,152		8/7/07 Tue	8	360	296	3,280
2006	8/16/06	8/18/06	Clear		**Total**	**8,519**		**8/16/06 Wed**	**15**	**634**	**611**	**6,730**
					NB	4,211		8/16/06 Wed	15	330	322	3,327
					SB	4,309		8/17/06 Thu	16	340	289	3,404
Mashpee												
Rt 130 E of S Sandwich Rd											Site Code 21106	
2006	8/16/06	8/18/06	Clear		**Total**	**7,099**		**8/17/06 Thu**	**17**	**578**	**557**	**5,608**
					EB	3,512		8/16/06 Wed	15	297	289	2,774
					WB	3,587		8/17/06 Thu	17	293	268	2,834
Mashpee												
Rt 130 W of S Sandwich Rd											Site Code 21107	
2014	6/25/14	6/27/14	Overcast		**Total**	**12,165**		**6/26/14 Thu**	**17**	**1,106**	**1,045**	**10,827**
					EB	5,752				525	529	5,119
					WB	6,416				581	515	5,710

Mashpee 2005-2015 Traffic Counts

Year	Begin Date	End Date	Weather	% Trucks	Dir.	ADT	Speed MPH	PEAK HOUR DATA [Date&Day	Hour	Vol]	Four~ Five	AADT
2010	6/30/10	7/2/10	Clear		**Total**	**13,289**		**7/1/10 Thu**	**17**	**1,160**	**1,009**	**10,963**
					EB	6,548		6/30/10 Wed	17	588	519	5,402
					WB	6,736		7/1/10 Thu	17	575	489	5,557
2006	8/16/06	8/18/06	Clear		**Total**	**12,499**		**8/16/06 Wed**	**16**	**1,132**	**1,131**	**9,874**
					EB	6,133		8/16/06 Wed	17	580	576	4,845
					WB	6,366		8/16/06 Wed	16	559	555	5,029

Sandwich Mashpee

Rt 130 @ Sand/Mash TL

Site Code 20160

2013	6/26/13	6/28/13	Mixed		**Total**	**9,858**		**6/27/13 Thu**	**17**	**877**	**836**	**8,774**
					NB	4,906				468	439	4,366
					SB	4,954				409	397	4,409
2012	7/23/12	7/25/12	Clear		**Total**	**10,717**		**7/24/12 Tue**	**16**	**898**	**909**	**8,145**
					NB	5,284				441	470	4,016
					SB	5,435				457	439	4,131
2011	7/25/11	7/27/11	Clear		**Total**	**10,074**		**7/26/11 Tue**	**15**	**834**	**835**	**7,656**
					NB	5,011				424	433	3,808
					SB	5,056				410	402	3,843
2010	7/27/10	7/29/10	Clear		**Total**	**10,542**		**7/28/10 Wed**	**17**	**945**	**851**	**8,012**
					NB	5,180		7/28/10 Wed	17	475	423	3,937
					SB	5,362		7/28/10 Wed	17	469	428	4,075
2009	7/29/09	7/31/09	Clear		**Total**	**10,367**		**7/30/09 Thu**	**16**	**911**	**870**	**7,983**
					NB	5,077		7/30/09 Thu	16	454	432	3,909
					SB	5,287		7/30/09 Thu	16	457	439	4,071
2008	6/18/08	6/20/08	Clear		**Total**	**9,757**		**6/19/08 Thu**	**16**	**808**	**792**	**8,684**
					NB	4,735		6/19/08 Thu	16	423	419	4,214
					SB	5,028		6/19/08 Thu	17	392	372	4,475
2007	6/13/07	6/15/07	Clear	**11.1%**	**Total**	**10,047**		**6/14/07 Thu**	**16**	**859**	**840**	**8,640**
					NB	4,873		6/14/07 Thu	16	429	415	4,191
					SB	5,178		6/14/07 Thu	16	430	424	4,453
2005	8/24/05	8/26/05	Clear		**Total**	**10,491**		**8/25/05 Thu**	**16**	**848**	**842**	**8,183**
					NB	4,969		8/24/05 Wed	16	419	411	3,876
					SB	5,517		8/25/05 Thu	16	443	431	4,303

Mashpee

Rt 130 N of Sandwich-Cotuit Rd

Site Code 20266

2008	7/8/08	7/10/08	Clear		**Total**	**5,124**		**7/9/08 Wed**	**16**	**398**	**393**	**3,997**
					NB	2,171		7/8/08 Tue	12	192	160	1,693
					SB	2,950		7/8/08 Tue	16	242	233	2,301

Falmouth Mashpee

Rt 151 @ Falm/Mash TL

Site Code 20205

2015	7/6/15	7/8/15	Clear		**Total**	**23,807**		**7/7/15 Tue**	**17**	**1,882**	**1,929**	**18,093**
					EB	11,816				1,080	988	8,980
					WB	11,996				802	941	9,117

Mashpee 2005-2015 Traffic Counts

Year	Begin Date	End Date	Weather	% Trucks	Dir.	ADT	Speed MPH	PEAK HOUR DATA [Date&Day	Hour	Vol]	Four~ Five	AADT
2014	8/5/14	8/7/14	Clear		**Total**	**22,102**		**8/6/14 Wed**	**16**	**1,823**	**1,787**	**16,798**
					EB	10,771				913	927	8,186
					WB	11,333				909	859	8,613
2013	6/26/13	6/28/13	Clear		**Total**	**20,347**		**6/27/13 Thu**	**16**	**1,831**	**1,718**	**18,109**
					EB	10,120				996	896	9,007
					WB	10,226				835	823	9,101
2012	6/26/12	6/28/12	Clear		**Total**	**20,108**		**6/27/12 Wed**	**16**	**1,629**	**1,636**	**17,896**
					EB	9,803				794	840	8,725
					WB	10,303				835	796	9,170
2011	7/27/11	7/29/11	Overcast		**Total**	**21,830**		**7/28/11 Thu**	**17**	**1,722**	**1,666**	**16,591**
					EB	11,033				949	922	8,385
					WB	10,791				773	744	8,201
2010	7/26/10	7/28/10	Clear		**Total**	**20,155**		**7/27/10 Tue**	**17**	**1,685**	**1,614**	**15,318**
					EB	9,618		7/27/10 Tue	17	893	830	7,310
					WB	10,539		7/27/10 Tue	17	792	785	8,010
2008	8/4/08	8/7/08	Mixed		**Total**	**20,548**		**8/6/08 Wed**	**17**	**1,673**	**1,646**	**15,616**
					EB	9,975		8/5/08 Tue	16	895	871	7,581
					WB	10,572		8/6/08 Wed	17	850	775	8,035
2007	7/9/07	7/11/07	Overcast		**Total**	**21,658**		**7/10/07 Tue**	**16**	**1,724**	**1,682**	**16,893**
					EB	10,632		7/10/07 Tue	16	933	896	8,293
					WB	11,028		7/9/07 Mon	17	802	786	8,602
2006	7/25/06	7/27/06	Clear		**Total**	**20,617**		**7/25/06 Tue**	**15**	**1,580**	**1,267**	**16,081**
					EB	10,639		7/27/06 Thu	11	738	649	8,298
					WB	9,976		7/26/06 Wed	15	863	618	7,781
2005	7/18/05	7/20/05	Overcast		**Total**	**23,184**		**7/19/05 Tue**	**17**	**1,844**	**1,738**	**17,852**
					EB	11,166		7/19/05 Tue	17	956	879	8,598
					WB	12,020		7/19/05 Tue	15	950	859	9,255

Mashpee

Rt 151 W of Market St

Site Code 21168

2013	8/7/13	8/9/13	Mixed	**7.8%**	**Total**	**15,062**		**8/8/13 Thu**	**15**	**1,052**	**1,018**	**11,447**
					EB	7,677	*31*			531	540	5,835
					WB	7,384	*36*			521	478	5,612
2008	6/18/08	6/20/08	Clear		**Total**	**16,616**		**6/19/08 Thu**	**17**	**1,326**	**1,214**	**14,788**
					EB	8,602		6/19/08 Thu	17	695	616	7,656
					WB	8,012		6/19/08 Thu	17	631	598	7,131

Mashpee

Rt 151 W of Mashpee Rotary

Site Code 20267

2015	7/7/15	7/9/15	Clear		**Total**	**15,721**		**7/8/15 Wed**	**8**	**1,168**	**1,100**	**11,948**
					EB	8,082				547	580	6,142
					WB	7,640				621	519	5,806
2014	6/23/14	6/25/14	Clear		**Total**	**14,839**		**6/24/14 Tue**	**17**	**1,065**	**1,019**	**13,207**
					EB	7,412				529	521	6,597
					WB	7,432				536	499	6,614

Mashpee 2005-2015 Traffic Counts

Year	Begin Date	End Date	Weather	% Trucks	Dir.	ADT	Speed MPH	PEAK HOUR DATA [Date&Day	Hour	Vol]	Four~ Five	AADT
2013	8/5/13	8/7/13	Clear		**Total**	**15,252**		**8/6/13 Tue**	**17**	**1,069**	**1,052**	**11,592**
					EB	7,952				561	578	6,044
					WB	7,301				509	472	5,549
2012	7/31/12	8/1/12	Clear		**Total**	**14,938**		**7/31/12 Tue**	**16**	**1,112**	**1,107**	**11,353**
					EB	8,221				635	654	6,248
					WB	6,713				477	455	5,102
2011	7/27/11	7/29/11	Overcast		**Total**	**15,471**		**7/28/11 Thu**	**13**	**1,070**	**978**	**11,758**
					EB	7,448				572	382	5,660
					WB	8,022				498	596	6,097
2010	7/27/10	7/29/10	Clear		**Total**	**15,583**		**7/27/10 Tue**	**17**	**1,137**	**1,083**	**11,843**
					EB	8,140		7/27/10 Tue	17	605	584	6,186
					WB	7,445		7/28/10 Wed	8	537	499	5,658
2006	8/14/06	8/16/06	Clear		**Total**	**14,736**		**8/16/06 Wed**	**7**	**1,033**	**949**	**11,641**
					EB	6,367		8/15/06 Tue	9	450	369	5,030
					WB	8,368		8/15/06 Tue	8	617	581	6,611

Mashpee

Rt 151 E of Old Barnstable Rd

Site Code 20268

2015	7/7/15	7/9/15	Overcast		**Total**	**21,656**		**7/8/15 Wed**	**16**	**1,679**	**1,631**	**16,459**
					EB	10,953				856	819	8,324
					WB	10,702				823	811	8,134
2013	8/5/13	8/7/13	Rain		**Total**	**20,255**		**8/6/13 Tue**	**16**	**1,545**	**1,531**	**15,394**
					EB	10,193				777	753	7,747
					WB	10,055				768	778	7,642
2012	6/26/12	6/28/12	Clear		**Total**	**19,412**		**6/27/12 Wed**	**16**	**1,570**	**1,529**	**17,277**
					EB	9,979				749	733	8,881
					WB	9,430				821	795	8,393
2011	7/27/11	7/29/11	Clear		**Total**	**21,293**		**7/28/11 Thu**	**17**	**1,619**	**1,590**	**16,183**
					EB	10,955				876	832	8,326
					WB	10,339				743	757	7,858
2010	7/27/10	7/29/10	Clear		**Total**	**20,208**		**7/27/10 Tue**	**17**	**1,607**	**1,521**	**15,358**
					EB	10,367		7/28/10 Wed	17	811	803	7,879
					WB	9,845		7/27/10 Tue	17	801	718	7,482
2008	6/18/08	6/20/08	Clear		**Total**	**20,381**		**6/19/08 Thu**	**17**	**1,655**	**1,542**	**18,139**
					EB	11,495		6/19/08 Thu	17	973	861	10,231
					WB	8,881		6/18/08 Wed	17	704	681	7,904
2007	6/25/07	6/27/07	Clear	**13.7%**	**Total**	**18,102**		**6/25/07 Mon**	**16**	**1,315**	**1,276**	**15,568**
					EB	9,200		6/27/07 Wed	8	754	652	7,912
					WB	8,903		6/25/07 Mon	16	639	624	7,657
2006	7/25/06	7/27/06	Clear		**Total**	**21,151**		**7/25/06 Tue**	**16**	**1,534**	**1,527**	**16,498**
					EB	11,575		7/27/06 Thu	10	804	716	9,029
					WB	9,578		7/25/06 Tue	16	843	811	7,471
2005	6/21/05	6/23/05	Clear		**Total**	**21,321**		**6/21/05 Tue**	**16**	**1,698**	**1,669**	**18,123**
					EB	10,995		6/21/05 Tue	16	879	859	9,346
					WB	10,322		6/21/05 Tue	16	820	809	8,774

Mashpee 2005-2015 Traffic Counts

Year	Begin Date	End Date	Weather	% Trucks	Dir.	ADT	Speed MPH	PEAK HOUR DATA [Date&Day	Hour	Vol]	Four~ Five	AADT
Mashpee												
Rt 151 W of Old Barnstable Rd											Site Code 20768	
2014	8/6/14	8/8/14	Clear		**Total**	**23,767**		**8/7/14 Thu**	**17**	**1,841**	**1,823**	**18,063**
					EB	12,015				940	945	9,131
					WB	11,752				902	878	8,932
2010	6/7/10	6/9/10	Clear		**Total**	**20,235**		**6/8/10 Tue**	**15**	**1,670**	**1,634**	**18,009**
					EB	9,847		6/8/10 Tue	17	843	793	8,764
					WB	10,389		6/7/10 Mon	16	887	841	9,246
2008	7/8/08	7/10/08	Clear		**Total**	**22,844**		**7/9/08 Wed**	**16**	**1,868**	**1,806**	**17,818**
					EB	11,373		7/9/08 Wed	16	965	947	8,871
					WB	11,468		7/9/08 Wed	16	903	859	8,945
2007	7/9/07	7/11/07	Overcast	**8.9%**	**Total**	**23,127**		**7/10/07 Tue**	**16**	**1,794**	**1,770**	**18,039**
					EB	11,378		7/10/07 Tue	17	957	901	8,875
					WB	11,748		7/9/07 Mon	16	879	868	9,163
Mashpee												
Rt 28 E of Donnas Ln											Site Code 20865	
2014	6/24/14	6/26/14	Clear		**Total**	**19,418**		**6/25/14 Wed**	**16**	**1,561**	**1,470**	**17,282**
					EB	9,413				703	689	8,378
					WB	10,001				858	780	8,901
Mashpee												
Rt 28 W of Donnas Ln											Site Code 20269	
2013	6/5/13	6/7/13	Rain		**Total**	**18,963**		**6/6/13 Thu**	**16**	**1,539**	**1,559**	**16,877**
					EB	9,952				905	909	8,857
					WB	9,014				634	649	8,022
Falmouth Mashpee												
Rt 28 @ Falm/Mash TL											Site Code 20214	
2013	6/5/13	6/7/13	Rain		**Total**	**15,473**		**6/6/13 Thu**	**16**	**1,330**	**1,264**	**13,771**
					EB	7,886				698	665	7,019
					WB	7,585				632	599	6,751
2009	6/2/09	6/4/09	Mixed		**Total**	**14,367**		**6/3/09 Wed**	**16**	**1,263**	**1,180**	**12,643**
					EB	7,273		6/3/09 Wed	16	651	607	6,400
					WB	7,094		6/3/09 Wed	16	612	573	6,243
2007	7/9/07	7/11/07	Overcast		**Total**	**16,351**		**7/9/07 Mon**	**15**	**1,264**	**1,234**	**12,754**
					EB	8,214		7/9/07 Mon	15	639	621	6,407
					WB	8,138		7/9/07 Mon	17	667	613	6,348
2005	8/24/05	8/26/05	Clear		**Total**	**17,081**		**8/24/05 Wed**	**16**	**1,337**	**1,308**	**13,323**
					EB	8,632		8/24/05 Wed	17	702	679	6,733
					WB	8,450		8/24/05 Wed	16	651	629	6,591
Mashpee Barnstable												
Rt 28 @ Mash/Barn TL											Site Code 20270	
2015	6/17/15	6/19/15	Clear	**2.3%**	**Total**	**20,800**		**6/18/15 Thu**	**17**	**1,571**	**1,415**	**18,512**
					EB	10,527	*32*			782	764	9,369
					WB	10,270	*27*			789	650	9,140

Mashpee 2005-2015 Traffic Counts

Year	Begin Date	End Date	Weather	% Trucks	Dir.	ADT	*Speed MPH*	PEAK HOUR DATA [Date&Day	Hour	Vol]	Four~ Five	AADT
2014	6/23/14	6/25/14	Clear		**Total**	**24,264**		**6/24/14 Tue**	**17**	**1,833**	**1,763**	**21,595**
					EB	12,191				925	952	10,850
					WB	12,070				907	811	10,742
2013	6/5/13	6/7/13	Clear	**8.8%**	**Total**	**21,753**		**6/6/13 Thu**	**17**	**1,674**	**1,528**	**19,360**
					EB	11,107	*37*			893	801	9,885
					WB	10,648	*37*			781	727	9,477
2012	7/31/12	8/2/12	Overcast		**Total**	**24,436**		**8/1/12 Wed**	**16**	**1,800**	**1,776**	**18,571**
					EB	12,220				953	927	9,287
					WB	12,216				848	849	9,284
2011	7/27/11	7/29/11	Overcast		**Total**	**25,150**		**7/28/11 Thu**	**16**	**1,858**	**1,832**	**19,114**
					EB	12,297				879	904	9,346
					WB	12,850				979	927	9,766
2010	7/27/10	7/29/10	Clear		**Total**	**24,907**		**7/27/10 Tue**	**16**	**1,795**	**1,777**	**18,929**
					EB	12,335		7/28/10 Wed	16	917	908	9,375
					WB	12,572		7/28/10 Wed	8	916	869	9,555
2009	8/11/09	8/12/09	Mixed		**Total**	**24,510**		**8/11/09 Tue**	**11**	**1,776**	**1,705**	**18,628**
					EB	12,605		8/11/09 Tue	11	954	916	9,580
					WB	11,907		8/12/09 Wed	13	856	788	9,049
2008	6/18/08	6/20/08	Clear		**Total**	**24,070**		**6/19/08 Thu**	**17**	**1,900**	**1,785**	**21,422**
					EB	12,233		6/19/08 Thu	16	962	910	10,887
					WB	11,836		6/19/08 Thu	17	945	875	10,534
2007	8/21/07	8/23/07	Overcast		**Total**	**24,411**		**8/22/07 Wed**	**16**	**1,824**	**1,513**	**19,285**
					EB	12,368		8/21/07 Tue	15	971	836	9,771
					WB	12,045		8/21/07 Tue	17	930	677	9,516
2007	6/25/07	6/27/07	Clear		**Total**	**24,530**		**6/26/07 Tue**	**7**	**1,804**	**1,801**	**21,096**
					EB	12,525		6/25/07 Mon	16	975	975	10,772
					WB	12,006		6/25/07 Mon	15	861	826	10,325
2006	8/16/06	8/18/06	Clear		**Total**	**26,691**		**8/17/06 Thu**	**17**	**1,969**	**1,866**	**21,086**
					EB	13,269		8/17/06 Thu	15	1,011	966	10,483
					WB	13,424		8/16/06 Wed	8	1,030	900	10,605
2005	7/25/05	7/27/05	Clear		**Total**	**27,888**		**7/26/05 Tue**	**17**	**1,977**	**1,901**	**21,474**
					EB	14,261		7/26/05 Tue	17	1,021	964	10,981
					WB	13,629		7/25/05 Mon	16	961	937	10,494

Mashpee

Rt 28 E of Mashpee Rotary

Site Code 20271

2014	8/4/14	8/7/14			**Total**	**27,727**		**8/6/14 Wed**	**10**	**2,026**	**1,899**	**21,073** ❄
					EB	12,912				952	789	9,813 ❄
					WB	14,807				1,074	1,110	11,253 ❄
2010	7/12/10	7/14/10			**Total**	**28,528**					**2,080**	**21,681** ❄
					EB	13,836		7/14/10 Wed	13	1,035	940	10,515 ❄
					WB	14,692		7/14/10 Wed	15	1,225	1,140	11,166 ❄
2008	7/29/08	7/31/08	Clear		**Total**	**27,905**		**7/30/08 Wed**	**10**	**2,023**	**1,967**	**21,766**
					EB	14,420		7/29/08 Tue	16	1,112	1,110	11,248
					WB	13,486		7/30/08 Wed	8	1,004	857	10,519

Mashpee 2005-2015 Traffic Counts

Year	Begin Date	End Date	Weather	% Trucks	Dir.	ADT	*Speed MPH*	PEAK HOUR DATA [Date&Day	Hour	Vol]	Four~ Five	AADT
2007	6/25/07	6/27/07	Clear		**Total**	**27,915**		**6/26/07 Tue**	**17**	**2,108**	**2,056**	**24,007**
					EB	14,355		6/26/07 Tue	17	1,176	1,124	12,345
					WB	13,560		6/27/07 Wed	8	1,023	932	11,662
2006	8/14/06	8/16/06	Clear		**Total**	**27,554**		**8/16/06 Wed**	**8**	**1,986**	**1,919**	**21,768**
					EB	14,881		8/14/06 Mon	16	1,155	1,153	11,756
					WB	12,672		8/16/06 Wed	8	986	764	10,011
2005	7/25/05	7/27/05	Clear		**Total**	**30,420**		**7/25/05 Mon**	**16**	**2,115**	**2,043**	**23,423**
					EB	16,131		7/25/05 Mon	16	1,154	1,115	12,421
					WB	14,291		7/27/05 Wed	9	1,043	929	11,004

Mashpee

Rt 28 W of Mashpee Rotary

Site Code 20272

2014	8/4/14	8/8/14			**Total**	**19,099**		**8/8/14 Fri**	**16**	**1,483**	**1,416**	**14,515** ❄
					EB	9,532				684	679	7,244 ❄
					WB	9,557				799	737	7,263 ❄
2008	7/29/08	7/31/08	Clear		**Total**	**17,353**		**7/30/08 Wed**	**11**	**1,299**	**1,170**	**13,535**
					EB	8,346		7/30/08 Wed	11	633	526	6,510
					WB	9,009		7/30/08 Wed	17	703	644	7,027
2006	8/14/06	8/16/06	Clear		**Total**	**17,526**		**8/15/06 Tue**	**15**	**1,329**	**1,263**	**13,846**

Mashpee

Algonquin Av N of Rt 151

Site Code 20240

2014	8/5/14	8/7/14	Clear		**Total**	**1,009**		**8/6/14 Wed**	**16**	**80**	**82**	**767**
					NB	502				43	46	382
					SB	503				38	37	382

Mashpee

Algonquin Ave S of Rt 151

Site Code 21324

2014	8/5/14	8/7/14	Mixed		**Total**	**270**		**8/6/14 Wed**	**11**	**43**	**21**	**205**
					NB	135				13	10	103
					SB	138				30	11	105

Mashpee

Ashers Pa E of Meetinghouse Rd

Site Code 7221

2014	6/23/14	6/25/14	Overcast	**7.9%**	**Total**	**1,683**		**6/24/14 Tue**	**15**	**87**	**76**	**1,498**
					EB	821				45	36	731
					WB	865				42	40	770
2011	8/9/11	8/11/11	Clear	**1.4%**	**Total**	**1,562**		**8/10/11 Wed**	**15**	**285**	**83**	**1,187**
					EB	774	*28*			133	38	588
					WB	784	*29*			152	44	596
2010	6/7/10	6/9/10	Clear		**Total**	**1,495**		**6/9/10 Wed**	**10**	**251**	**79**	**1,331**
					EB	757		6/9/10 Wed	10	132	32	674
					WB	739		6/9/10 Wed	10	119	47	658
2008	7/29/08	7/31/08	Clear	**4.4%**	**Total**	**1,503**		**7/30/08 Wed**	**9**	**289**	**64**	**1,172**
					EB	737		7/30/08 Wed	9	144	34	575
					WB	764		7/30/08 Wed	9	145	30	596

Mashpee 2005-2015 Traffic Counts

Year	Begin Date	End Date	Weather	% Trucks	Dir.	ADT	*Speed MPH*	PEAK HOUR DATA [Date&Day	Hour	Vol]	Four~ Five	AADT
2007	6/25/07	6/27/07	Clear	**4.1%**	**Total**	**1,383**		**6/27/07 Wed**	**9**	**284**	**60**	**1,189**
					EB	668		6/27/07 Wed	9	145	30	574
					WB	712		6/27/07 Wed	9	139	31	612
2005	6/21/05	6/23/05	Clear	**5.4%**	**Total**	**1,127**		**6/22/05 Wed**	**9**	**231**	**36**	**958**
					EB	560		6/22/05 Wed	10	113	15	476
					WB	568		6/22/05 Wed	9	121	22	483

Mashpee

Bates Rd N of Rt 151

Site Code 21326

2014	6/23/14	6/25/14	Clear		**Total**	**4,195**		**6/24/14 Tue**	**15**	**393**	**360**	**3,734**
					NB	1,739				144	150	1,548
					SB	2,458				249	210	2,188

Mashpee

Cotuit Rd N of Rt 130

Site Code 20244

2015	7/7/15	7/9/15	Overcast		**Total**	**4,973**		**7/8/15 Wed**	**17**	**394**	**388**	**3,779**
					NB	2,446				206	192	1,859
					SB	2,524				188	196	1,918
2014	6/25/14	6/27/14	Overcast		**Total**	**4,931**		**6/26/14 Thu**	**17**	**395**	**378**	**4,389**
					NB	2,393				190	186	2,130
					SB	2,536				205	192	2,257
2011	6/1/11	6/3/11	Clear		**Total**	**4,988**		**6/2/11 Thu**	**16**	**411**	**410**	**4,439**
					NB	2,481				211	208	2,208
					SB	2,509				200	201	2,233
2007	6/25/07	6/27/07	Clear	**5.6%**	**Total**	**4,904**		**6/25/07 Mon**	**16**	**402**	**386**	**4,217**
					NB	2,448		6/25/07 Mon	16	221	205	2,105
					SB	2,459		6/27/07 Wed	8	183	181	2,115

Sandwich Mashpee

Cotuit Rd @ Sand/Mash TL (Middle)

Site Code 20147

2014	6/2/14	6/4/14	Clear		**Total**	**7,091**		**6/3/14 Tue**	**17**	**639**	**570**	**6,311**
					NB	3,567				349	312	3,175
					SB	3,523				290	259	3,135
2013	6/26/13	6/28/13	Clear		**Total**	**7,289**		**6/27/13 Thu**	**17**	**635**	**578**	**6,487**
					NB	3,548				302	245	3,158
					SB	3,738				333	332	3,327
2012	6/18/12	6/20/12	Mixed		**Total**	**6,932**		**6/19/12 Tue**	**16**	**627**	**586**	**6,169**
					NB	3,046				270	251	2,711
					SB	3,882				358	335	3,455
2008	6/18/08	6/20/08	Clear		**Total**	**7,377**		**6/18/08 Wed**	**17**	**659**	**598**	**6,566**
					NB	3,598		6/18/08 Wed	16	295	271	3,202
					SB	3,779		6/18/08 Wed	17	367	327	3,363

Sandwich Mashpee

Cotuit Rd @ Sand/Mash TL (N end)

Site Code 21284

2014	6/2/14	6/4/14	Clear		**Total**	**7,586**		**6/3/14 Tue**	**17**	**710**	**587**	**6,752**
					NB	3,746				314	250	3,334
					SB	3,839				396	337	3,417

Mashpee 2005-2015 Traffic Counts

Year	Begin Date	End Date	Weather	% Trucks	Dir.	ADT	Speed MPH	PEAK HOUR DATA [Date&Day	Hour	Vol]	Four~ Five	AADT
2013	6/26/13	6/28/13	Mixed		**Total**	**7,577**		**6/27/13 Thu**	**17**	**660**	**597**	**6,744**
					NB	3,891				295	261	3,463
					SB	3,694				365	337	3,288

Sandwich Mashpee

Cotuit Rd @ Sand/Mash TL (S end)

Site Code 21283

2014	8/6/14	8/8/14	Clear	**4.1%**	**Total**	**4,223**		**8/7/14 Thu**	**17**	**379**	**354**	**3,209**
					NB	2,050	*43*			132	145	1,558
					SB	2,173	*43*			247	209	1,651
2011	7/25/11	7/27/11	Clear		**Total**	**4,279**		**7/26/11 Tue**	**17**	**370**	**351**	**3,252**
					NB	2,134				145	154	1,622
					SB	2,142				225	198	1,628
2010	7/27/10	7/29/10	Clear		**Total**	**4,272**		**7/27/10 Tue**	**17**	**390**	**368**	**3,247**
					NB	2,069		7/28/10 Wed	16	167	160	1,572
					SB	2,199		7/27/10 Tue	17	227	208	1,671
2005	8/16/05	8/18/05	Overcast		**Total**	**4,382**		**8/16/05 Tue**	**17**	**376**	**359**	**3,418**
					NB	2,169		8/17/05 Wed	17	164	158	1,692
					SB	2,216		8/16/05 Tue	17	221	200	1,728

Mashpee

Donnas Ln S of Rt 28

Site Code 20717

2014	6/24/14	6/26/14	Clear		**Total**	**5,309**		**6/25/14 Wed**	**15**	**513**	**439**	**4,725**
					NB	2,538				246	214	2,259
					SB	2,769				267	226	2,464
2009	7/27/09	7/31/09	Clear		**Total**	**6,891**		**7/30/09 Thu**	**16**	**623**	**582**	**5,306**
					NB	3,066		7/30/09 Thu	15	270	237	2,361
					SB	3,825		7/30/09 Thu	16	397	345	2,945
2006	8/14/06	8/16/06	Clear		**Total**	**6,156**		**8/15/06 Tue**	**15**	**599**	**567**	**4,863**
2005	6/7/05	6/9/05	Clear		**Total**	**4,419**		**6/8/05 Wed**	**16**	**423**	**396**	**3,756**
					NB	2,338		6/8/05 Wed	16	240	228	1,987
					SB	2,085		6/9/05 Thu	11	206	168	1,772

Mashpee

Great Neck Rd North S of Rt 130

Site Code 20243

2015	7/7/15	7/9/15	Overcast		**Total**	**19,129**		**7/8/15 Wed**	**16**	**1,706**	**1,682**	**14,538**
					NB	9,162				889	853	6,963
					SB	9,972				817	829	7,579
2011	6/1/11	6/3/11	Overcast		**Total**	**17,434**		**6/2/11 Thu**	**17**	**1,543**	**1,519**	**15,516**
					NB	8,166				764	804	7,268
					SB	9,269				778	715	8,249
2010	6/7/10	6/9/10	Clear		**Total**	**16,903**		**6/8/10 Tue**	**16**	**1,522**	**1,496**	**15,044**
					NB	8,278		6/8/10 Tue	17	857	800	7,367
					SB	8,631		6/9/10 Wed	8	735	698	7,682

Mashpee 2005-2015 Traffic Counts

Year	Begin Date	End Date	Weather	% Trucks	Dir.	ADT	*Speed MPH*	PEAK HOUR DATA [Date&Day	Hour	Vol]	Four~ Five	AADT
2009	7/29/09	7/31/09	Clear		**Total**	**17,654**		**7/30/09 Thu**	**16**	**1,548**	**1,527**	**13,594**
					NB	8,482		7/29/09 Wed	16	822	815	6,531
					SB	9,170		7/30/09 Thu	15	745	711	7,061
2005	7/20/05	7/22/05	Clear		**Total**	**18,833**		**7/20/05 Wed**	**16**	**1,611**	**1,602**	**14,501**
					NB	9,000		7/20/05 Wed	16	851	843	6,930
					SB	9,837		7/22/05 Fri	15	875	758	7,574

Mashpee

Great Neck Rd North N of Mashpee Rotary

Site Code 20252

2012	7/24/12	7/26/12	Mixed		**Total**	**13,748**		**7/25/12 Wed**	**17**	**1,237**	**1,188**	**10,448**
					NB	6,476				604	572	4,922
					SB	7,278				633	615	5,531
2012	5/30/12	6/1/12	Mixed		**Total**	**12,103**		**5/31/12 Thu**	**17**	**1,124**	**982**	**11,195**
2009	6/2/09	6/4/09	Mixed		**Total**	**11,769**		**6/3/09 Wed**	**16**	**1,037**	**987**	**10,357**
					NB	5,586		6/3/09 Wed	16	529	515	4,916
					SB	6,183		6/3/09 Wed	15	537	469	5,441
2006	8/14/06	8/15/06	Clear		**Total**	**14,234**		**8/14/06 Mon**	**16**	**1,173**	**1,173**	**11,245**
					NB	7,246		8/14/06 Mon	17	795	625	5,724
					SB	6,989		8/15/06 Tue	8	594	548	5,521

Mashpee

Great Neck Rd South S of Donnas Ln

Site Code 20245

2015	7/7/15	7/9/15	Overcast		**Total**	**13,332**		**7/8/15 Wed**	**12**	**1,090**	**1,019**	**10,132**
					NB	6,582				504	459	5,002
					SB	6,754				586	561	5,133
2014	6/24/14	6/26/14	Clear		**Total**	**10,220**		**6/25/14 Wed**	**12**	**848**	**818**	**9,096**
2011	6/1/11	6/3/11	Overcast		**Total**	**8,848**		**6/2/11 Thu**	**12**	**727**	**659**	**7,875**
					NB	4,409				376	331	3,924
					SB	4,436				351	326	3,948

Mashpee

Great Neck Rd South S of Mashpee Rotary

Site Code 20246

2015	7/7/15	7/9/15	Clear		**Total**	**10,577**		**7/8/15 Wed**	**12**	**847**	**825**	**8,039**
					NB	5,575				468	489	4,237
					SB	5,004				378	337	3,803
2014	6/24/14	6/26/14	Clear		**Total**	**8,634**		**6/25/14 Wed**	**15**	**722**	**704**	**7,684**
					NB	4,385				370	383	3,903
					SB	4,248				352	320	3,781
2013	8/5/13	8/7/13	Clear		**Total**	**9,424**		**8/6/13 Tue**	**15**	**718**	**706**	**7,162**
					NB	5,001				386	423	3,801
					SB	4,423				332	282	3,361

Mashpee 2005-2015 Traffic Counts

Year	Begin Date	End Date	Weather	% Trucks	Dir.	ADT	*Speed MPH*	PEAK HOUR DATA [Date&Day	Hour	Vol]	Four~ Five	AADT
2012	8/21/12	8/23/12	Mixed		**Total**	**8,782**		**8/22/12 Wed**	**12**	**742**	**704**	**6,674**
					NB	4,571				403	366	3,474
					SB	4,213				339	338	3,202
2012	7/31/12	8/1/12	Overcast		**Total**	**8,828**		**7/31/12 Tue**	**12**	**732**	**647**	**6,709**
					NB	4,549				394	350	3,457
					SB	4,279				338	297	3,252
2011	7/27/11	7/29/11	Overcast		**Total**	**9,855**		**7/28/11 Thu**	**17**	**768**	**719**	**7,490**
					NB	5,101				396	387	3,877
					SB	4,755				372	331	3,614
2010	7/27/10	7/29/10	Clear		**Total**	**9,211**		**7/28/10 Wed**	**11**	**726**	**700**	**7,000**
					NB	4,805		7/28/10 Wed	11	420	369	3,652
					SB	4,409		7/28/10 Wed	16	365	330	3,351
2009	7/29/09	7/31/09	Clear		**Total**	**10,121**		**7/30/09 Thu**	**11**	**852**	**733**	**7,793**
					NB	5,312		7/31/09 Fri	10	466	398	4,090
					SB	4,809		7/30/09 Thu	11	403	335	3,703
2008	6/18/08	6/20/08	Clear		**Total**	**8,430**		**6/20/08 Fri**	**13**	**727**	**593**	**7,503**
					NB	4,243		6/20/08 Fri	13	365	319	3,776
					SB	4,182		6/20/08 Fri	12	364	274	3,722
2006	8/14/06	8/16/06	Clear		**Total**	**10,064**		**8/14/06 Mon**	**16**	**824**	**753**	**7,951**
					NB	5,323		8/14/06 Mon	16	488	439	4,205
					SB	4,743		8/14/06 Mon	12	406	315	3,747
2005	6/21/05	6/23/05	Clear		**Total**	**9,173**		**6/23/05 Thu**	**12**	**708**	**643**	**7,797**
					NB	4,774		6/21/05 Tue	16	414	372	4,058
					SB	4,401		6/22/05 Wed	14	396	269	3,741

Mashpee

Great Neck Rd South N of Red Brook Rd

Site Code 20247

2015	7/7/15	7/9/15	Clear		**Total**	**5,762**		**7/8/15 Wed**	**12**	**538**	**429**	**4,379**
					NB	2,884				279	212	2,192
					SB	2,879				259	218	2,188
2011	6/21/11	6/23/11	Overcast		**Total**	**4,289**		**6/22/11 Wed**	**12**	**371**	**301**	**3,817**
					NB	2,162				211	151	1,924
					SB	2,132				161	151	1,897
2008	7/29/08	7/31/08	Clear		**Total**	**11,114**		**7/31/08 Thu**	**11**	**922**	**863**	**8,669**
					NB	5,689		7/31/08 Thu	10	495	473	4,437
					SB	5,421		7/30/08 Wed	11	473	390	4,228
2005	7/20/05	7/22/05	Clear		**Total**	**12,247**		**7/22/05 Fri**	**11**	**1,062**	**872**	**9,430**
					NB	6,064		7/22/05 Fri	11	512	455	4,669
					SB	6,183		7/22/05 Fri	12	577	416	4,761

Mashpee

Great Oak Rd S of Red Brook Rd

Site Code 20248

2011	6/21/11	6/23/11	Overcast		**Total**	**3,041**		**6/22/11 Wed**	**12**	**262**	**210**	**2,706**
					NB	1,576				163	119	1,403
					SB	1,466				99	91	1,305

Mashpee 2005-2015 Traffic Counts

Year	Begin Date	End Date	Weather	% Trucks	Dir.	ADT	*Speed MPH*	PEAK HOUR DATA [Date&Day	Hour	Vol]	Four~ Five	AADT
2009	6/2/09	6/3/09	Overcast		**Total**	**2,461**		**6/2/09 Tue**	**14**	**222**	**169**	**2,166**
					NB	1,227		6/3/09 Wed	14	123	86	1,080
					SB	1,234		6/3/09 Wed	12	105	82	1,086
2005	7/20/05	7/22/05	Clear		**Total**	**4,828**		**7/22/05 Fri**	**11**	**430**	**383**	**3,718**
					NB	2,050		7/21/05 Thu	15	193	190	1,579
					SB	2,776		7/22/05 Fri	11	254	192	2,138

Mashpee

Jobs Fishing Rd N of Rt 28

Site Code 20864

2014	6/24/14	6/26/14	Clear		**Total**	**5,326**		**6/25/14 Wed**	**15**	**466**	**448**	**4,740**
					NB	2,587				234	238	2,302
					SB	2,740				233	211	2,439
2013	8/5/13	8/7/13	Clear	**7.4%**	**Total**	**5,289**		**8/6/13 Tue**	**16**	**482**	**464**	**4,020**
					NB	2,629	*37*			272	254	1,998
					SB	2,659	*36*			210	210	2,021
2005	7/25/05	7/27/05	Clear		**Total**	**3,738**		**7/25/05 Mon**	**15**	**331**	**297**	**2,878**
					NB	1,736		7/25/05 Mon	14	174	147	1,337
					SB	2,000		7/25/05 Mon	15	182	150	1,540

Mashpee

Lowell Rd W of Great Neck Rd North

Site Code 20249

2013	8/7/13	8/9/13	Mixed	**4.8%**	**Total**	**6,163**		**8/9/13 Fri**	**16**	**596**	**585**	**4,684**
					EB	2,886	*19*			284	276	2,193
					WB	3,282	*23*			312	308	2,494
2012	5/30/12	6/1/12	Mixed		**Total**	**5,448**		**5/31/12 Thu**	**15**	**476**	**467**	**5,039**
					EB	2,734				227	234	2,529
					WB	2,713				249	234	2,510
2010	6/7/10	6/9/10	Clear		**Total**	**5,530**		**6/9/10 Wed**	**7**	**487**	**470**	**4,922**
					EB	2,523		6/7/10 Mon	15	230	215	2,245
					WB	3,008		6/8/10 Tue	7	324	255	2,677
2009	7/27/09	7/31/09	Clear	**5.1%**	**Total**	**5,716**		**7/28/09 Tue**	**17**	**561**	**530**	**4,401**
					EB	2,623	*32*	7/29/09 Wed	16	279	255	2,020
					WB	3,090	*32*	7/28/09 Tue	17	317	274	2,379
2006	8/16/06	8/18/06	Clear		**Total**	**7,079**		**8/17/06 Thu**	**16**	**776**	**697**	**5,592**
					EB	3,331		8/16/06 Wed	16	340	318	2,631
					WB	3,749		8/16/06 Wed	16	437	380	2,962

Mashpee

Market St S of Rt 151

Site Code 21325

2014	6/23/14	6/25/14	Clear		**Total**	**4,270**		**6/24/14 Tue**	**14**	**370**	**370**	**3,800**
					NB	2,863				261	237	2,548
					SB	1,408				109	134	1,253

Mashpee

Mashpee Neck Rd S of Quinaquesset Av

Site Code 7222

2015	8/18/15	8/20/15	Clear	**9.6%**	**Total**	**3,064**		**8/19/15 Wed**	**17**	**243**	**237**	**2,329**
					NB	1,544	*35*			95	98	1,173
					SB	1,515	*26*			148	138	1,151

Mashpee 2005-2015 Traffic Counts

Year	Begin Date	End Date	Weather	% Trucks	Dir.	ADT	Speed MPH	PEAK HOUR DATA [Date&Day	Hour	Vol]	Four~ Five	AADT
2012	7/24/12	7/26/12	Overcast	**5.6%**	**Total**	**3,028**		**7/25/12 Wed**	**17**	**268**	**234**	**2,301**
					NB	1,523	*32*			117	109	1,157
					SB	1,505	*29*			151	125	1,144
2012	6/26/12	6/28/12	Mixed	**9.9%**	**Total**	**2,869**		**6/27/12 Wed**	**17**	**253**	**194**	**2,553**
					NB	1,448	*33*			98	68	1,289
					SB	1,428	*30*			155	126	1,271
2011	5/31/11	6/2/11	Clear		**Total**	**2,764**		**6/1/11 Wed**	**17**	**227**	**206**	**2,557**
					NB	1,387				90	86	1,283
					SB	1,373				137	119	1,270
2009	6/30/09	7/2/09	Clear	**2.4%**	**Total**	**3,039**		**7/1/09 Wed**	**15**	**257**	**234**	**2,507**
					NB	1,532	*31*	7/2/09 Thu	8	155	87	1,264
					SB	1,508	*32*	7/1/09 Wed	16	153	148	1,244
2006	8/14/06	8/16/06	Clear	**1.6%**	**Total**	**2,667**		**8/14/06 Mon**	**16**	**224**	**202**	**2,107**
					NB	1,350		8/15/06 Tue	8	138	85	1,067
					SB	1,314		8/14/06 Mon	16	128	117	1,038

Mashpee

Meetinghouse Rd N of Rt 28

Site Code 20250

2012	5/30/12	6/1/12	Mixed		**Total**	**1,041**		**5/31/12 Thu**	**15**	**58**	**40**	**963**
					NB	539				33	21	499
					SB	507				26	20	469

Mashpee

Ninigret Ave N of Rt 151

Site Code 20251

2014	8/5/14	8/7/14	Mixed		**Total**	**2,613**		**8/6/14 Wed**	**8**	**187**	**134**	**1,986**
					NB	1,007				64	56	765
					SB	1,609				123	78	1,223

Mashpee

Old Barn/Falm Rd S of Rt 151

Site Code 20254

2012	5/30/12	6/1/12	Mixed		**Total**	**3,191**		**5/31/12 Thu**	**16**	**302**	**299**	**2,952**
					NB	1,530				168	158	1,415
					SB	1,662				134	141	1,537
2011	8/9/11	8/11/11	Clear		**Total**	**3,849**		**8/10/11 Wed**	**16**	**416**	**390**	**2,925**
					NB	2,194				225	200	1,667
					SB	1,655				191	190	1,258
2008	8/26/08	8/28/08	Clear		**Total**	**3,522**		**8/27/08 Wed**	**16**	**354**	**333**	**2,677**
					NB	1,853		8/26/08 Tue	17	175	162	1,408
					SB	1,674		8/27/08 Wed	16	192	170	1,272

Mashpee

Old Barn/Falm Rd W of Great Neck Rd North

Site Code 20253

2009	6/2/09	6/4/09	Overcast		**Total**	**2,624**		**6/3/09 Wed**	**8**	**345**	**184**	**2,309**
					EB	1,266		6/3/09 Wed	15	185	110	1,114
					WB	1,358		6/3/09 Wed	8	187	74	1,195

Mashpee 2005-2015 Traffic Counts

Mashpee

Old Barnstable Rd N of Rt 151

Site Code 20255

Year	Begin Date	End Date	Weather	% Trucks	Dir.	ADT	Speed MPH	PEAK HOUR DATA [Date&Day	Hour	Vol]	Four~ Five	AADT
2012	6/26/12	6/28/12	Mixed		**Total**	**7,532**		**6/27/12 Wed**	**16**	**666**	**654**	**6,703**
					NB	3,448				312	325	3,069
					SB	4,086				354	331	3,637
2009	8/5/09	8/7/09	Clear		**Total**	**8,105**		**8/6/09 Thu**	**17**	**761**	**731**	**6,160**
					NB	3,697		8/6/09 Thu	17	371	351	2,810
					SB	4,406		8/6/09 Thu	17	390	380	3,349
2007	7/9/07	7/11/07	Overcast	**7.2%**	**Total**	**7,795**		**7/10/07 Tue**	**16**	**692**	**679**	**6,080**
					NB	3,549		7/10/07 Tue	17	333	327	2,768
					SB	4,247		7/10/07 Tue	16	361	352	3,313
2005	6/21/05	6/23/05	Clear		**Total**	**7,926**		**6/21/05 Tue**	**17**	**744**	**705**	**6,737**
					NB	3,732		6/21/05 Tue	16	386	370	3,172
					SB	4,187		6/23/05 Thu	7	376	335	3,559

Falmouth Mashpee

Old Barnstable Rd @ Falm/Mash TL

Site Code 7215

Year	Begin Date	End Date	Weather	% Trucks	Dir.	ADT	Speed MPH	PEAK HOUR DATA [Date&Day	Hour	Vol]	Four~ Five	AADT
2015	7/6/15	7/8/15	Clear	**4.7%**	**Total**	**3,661**		**7/7/15 Tue**	**17**	**379**	**381**	**2,782**
					NB	1,870	*40*			198	182	1,421
					SB	1,788	*36*			181	199	1,359
2013	6/26/13	6/28/13	Clear	**2.8%**	**Total**	**3,078**		**6/27/13 Thu**	**17**	**336**	**312**	**2,739**
					NB	1,591	*37*			163	173	1,416
					SB	1,484	*35*			173	139	1,321
2011	5/31/11	6/2/11	Clear		**Total**	**2,853**		**6/1/11 Wed**	**16**	**293**	**293**	**2,639**
					NB	1,473				147	141	1,363
					SB	1,374				147	152	1,271
2010	6/7/10	6/9/10	Clear		**Total**	**3,517**		**6/7/10 Mon**	**16**	**333**	**329**	**3,130**
					NB	1,690		6/8/10 Tue	16	172	167	1,504
					SB	1,828		6/7/10 Mon	16	172	163	1,627
2009	7/27/09	7/31/09	Clear		**Total**	**3,711**		**7/28/09 Tue**	**17**	**360**	**337**	**2,857**
					NB	1,820		7/28/09 Tue	17	175	161	1,401
					SB	1,890		7/31/09 Fri	16	194	176	1,455
2009	6/2/09	6/4/09	Overcast		**Total**	**2,841**		**6/3/09 Wed**	**17**	**298**	**278**	**2,500**
					NB	1,507		6/3/09 Wed	17	176	161	1,326
					SB	1,334		6/2/09 Tue	17	137	118	1,174
2007	7/9/07	7/11/07	Overcast	**4.6%**	**Total**	**3,403**		**7/9/07 Mon**	**16**	**342**	**326**	**2,654**
					NB	1,730		7/9/07 Mon	16	184	168	1,349
					SB	1,675		7/10/07 Tue	17	166	157	1,307
2006	8/29/06	8/31/06	Overcast	**4.1%**	**Total**	**3,380**		**8/30/06 Wed**	**17**	**355**	**310**	**2,670**
					NB	1,736		8/30/06 Wed	17	179	154	1,371
					SB	1,643		8/30/06 Wed	17	176	156	1,298

Mashpee 2005-2015 Traffic Counts

Year	Begin Date	End Date	Weather	% Trucks	Dir.	ADT	*Speed MPH*	PEAK HOUR DATA [Date&Day	Hour	Vol]	Four~ Five	AADT
Mashpee Barnstable												
Old Mill Rd @ Mash/Barn TL											Site Code 20256	
2012	5/30/12	6/1/12	Mixed		**Total**	**679**		**5/31/12 Thu**	**15**	**64**	**50**	**628**
					EB	312				33	23	289
					WB	368				32	27	340
Mashpee												
Orchard Rd S of Rt 28											Site Code 20258	
2012	5/30/12	6/1/12	Mixed		**Total**	**4,121**		**5/31/12 Thu**	**15**	**4,173**	**273**	**3,812**
2009	7/27/09	7/31/09	Clear		**Total**	**4,332**		**7/29/09 Wed**	**8**	**390**	**304**	**3,336**
					NB	3,316		7/29/09 Wed	8	319	228	2,553
					SB	1,016		7/30/09 Thu	17	105	75	782
2005	6/8/05	6/10/05	Clear		**Total**	**2,593**		**6/9/05 Thu**	**16**	**216**	**194**	**2,204**
					NB	1,409		6/9/05 Thu	16	121	103	1,198
					SB	1,182		6/8/05 Wed	17	97	91	1,005
Mashpee												
Pimlico Pond Rd W of Cotuit Rd											Site Code 20259	
2010	6/9/10	6/11/10	Clear		**Total**	**2,104**		**6/10/10 Thu**	**16**	**300**	**237**	**1,873**
					EB	1,086		6/10/10 Thu	16	190	139	967
					WB	1,017		6/10/10 Thu	16	110	98	905
2007	6/13/07	6/15/07	Clear	**98.4%**	**Total**	**2,087**		**6/13/07 Wed**	**17**	**201**	**196**	**1,795**
					EB	1,006		6/13/07 Wed	17	117	99	865
					WB	1,076		6/14/07 Thu	15	113	96	925
2005	6/22/05	6/24/05	Mixed		**Total**	**2,118**		**6/22/05 Wed**	**17**	**195**	**177**	**1,800**
					EB	1,065		6/22/05 Wed	15	102	85	905
					WB	1,057		6/22/05 Wed	17	114	92	898
Mashpee												
Quinaquisset Av S of Rt 28											Site Code 20262	
2013	6/5/13	6/7/13	Mixed		**Total**	**2,415**		**6/6/13 Thu**	**15**	**223**	**221**	**2,149**
2005	7/25/05	7/27/05	Clear		**Total**	**4,362**		**7/25/05 Mon**	**16**	**360**	**358**	**3,359**
					NB	1,984		7/25/05 Mon	12	172	143	1,528
					SB	2,381		7/25/05 Mon	16	219	217	1,833
Mashpee Barnstable												
Quinaquisset Av @ Mash/Barn TL											Site Code 20261	
2013	6/5/13	6/7/13	Clear		**Total**	**2,339**		**6/6/13 Thu**	**14**	**226**	**196**	**2,082**
					EB	1,168				118	103	1,040
					WB	1,171				109	93	1,042
2008	8/5/08	8/7/08	Mixed		**Total**	**3,082**		**8/6/08 Wed**	**17**	**273**	**242**	**2,342**

Mashpee 2005-2015 Traffic Counts

Year	Begin Date	End Date	Weather	% Trucks	Dir.	ADT	Speed MPH	PEAK HOUR DATA [Date&Day	Hour	Vol]	Four~ Five	AADT
2007	6/25/07	6/27/07	Clear	**4.8%**	**Total**	**2,386**		**6/26/07 Tue**	**16**	**206**	**206**	**2,052**
					EB	1,158		6/25/07 Mon	16	105	103	996
					WB	1,228		6/26/07 Tue	17	107	102	1,056
2006	8/16/06	8/18/06	Clear		**Total**	**2,626**		**8/17/06 Thu**	**17**	**226**	**202**	**2,075**
					EB	1,325		8/16/06 Wed	17	114	97	1,047
					WB	1,298		8/17/06 Thu	17	117	105	1,025
2005	7/25/05	7/27/05	Clear		**Total**	**2,609**		**7/25/05 Mon**	**16**	**248**	**246**	**2,009**
					EB	1,307		7/25/05 Mon	16	120	115	1,006
					WB	1,305		7/26/05 Tue	16	133	131	1,005

Falmouth Mashpee

Red Brook Rd @ Falm/Mash TL

Site Code 20203

2012	6/20/12	6/22/12	Clear		**Total**	**3,613**		**6/21/12 Thu**	**11**	**278**	**263**	**3,216**
					EB	1,727				126	140	1,537
					WB	1,885				152	122	1,678
2008	6/18/08	6/20/08	Clear		**Total**	**3,368**		**6/20/08 Fri**	**12**	**328**	**263**	**2,998**
					EB	1,656		6/20/08 Fri	12	167	137	1,474
					WB	1,714		6/20/08 Fri	12	160	126	1,525
2005	8/16/05	8/18/05	Overcast		**Total**	**3,670**		**8/17/05 Wed**	**16**	**308**	**295**	**2,863**
					EB	1,835		8/17/05 Wed	16	155	153	1,431
					WB	1,832		8/17/05 Wed	10	160	141	1,429

Mashpee

Red Brook Rd W of Great Neck Rd South

Site Code 20816

2014	6/24/14	6/26/14	Clear		**Total**	**2,343**		**6/25/14 Wed**	**13**	**212**	**197**	**2,085**
					EB	1,155				112	92	1,028
					WB	1,184				100	106	1,054
2006	7/25/06	7/27/06	Clear		**Total**	**2,998**		**7/26/06 Wed**	**12**	**246**	**210**	**2,338**
					EB	1,478		7/26/06 Wed	12	125	99	1,153
					WB	1,518		7/26/06 Wed	13	133	112	1,184
2005	6/21/05	6/23/05	Clear		**Total**	**2,490**		**6/21/05 Tue**	**16**	**207**	**199**	**2,117**
					EB	1,240		6/21/05 Tue	11	105	99	1,054
					WB	1,250		6/22/05 Wed	10	114	101	1,063

Falmouth Mashpee

Sandwich Rd @ Falm/Mash TL

Site Code 7123

2015	7/8/15	7/10/15	Overcast		**Total**	**1,172**		**7/9/15 Thu**	**15**	**152**	**131**	**891**
					NB	520				42	44	395
					SB	648				110	86	492
2014	8/4/14	8/7/14	Clear	**12.7%**	**Total**	**1,400**		**8/5/14 Tue**	**16**	**149**	**130**	**1,064**
					NB	608				43	39	462
					SB	790				106	91	600
2013	6/24/13	6/26/13	Clear		**Total**	**1,392**		**6/25/13 Tue**	**14**	**128**	**114**	**1,239**
					NB	645				35	43	574
					SB	744				93	71	662

Mashpee 2005-2015 Traffic Counts

Year	Begin Date	End Date	Weather	% Trucks	Dir.	ADT	*Speed MPH*	PEAK HOUR DATA [Date&Day	Hour	Vol]	Four~ Five	AADT
2012	6/26/12	6/28/12	Clear		**Total**	**1,218**		**6/27/12 Wed**	**15**	**159**	**130**	**1,084**
					NB	617				46	45	549
					SB	599				113	86	533
2011	6/21/11	6/23/11	Overcast	**9.3%**	**Total**	**1,236**		**6/22/11 Wed**	**15**	**154**	**124**	**1,100**
					NB	601	*44*			37	39	535
					SB	637	*42*			117	86	567
2010	7/26/10	7/28/10	Clear		**Total**	**1,153**		**7/26/10 Mon**	**15**	**167**	**95**	**876**
					NB	579		7/28/10 Wed	6	106	31	440
					SB	573		7/27/10 Tue	15	112	64	435
2009	7/29/09	7/31/09	Clear		**Total**	**1,452**		**7/30/09 Thu**	**15**	**173**	**155**	**1,118**
					NB	744		7/30/09 Thu	7	106	58	573
					SB	712		7/30/09 Thu	14	118	98	548
2008	7/30/08	8/1/08	Clear	**6.6%**	**Total**	**1,762**		**7/31/08 Thu**	**16**	**176**	**150**	**1,357**
					NB	891		7/31/08 Thu	6	96	47	686
					SB	874		7/31/08 Thu	16	126	104	673
2005	8/22/05	8/24/05	Clear	**7.3%**	**Total**	**2,475**		**8/23/05 Tue**	**15**	**217**	**198**	**1,931**
					NB	1,214		8/24/05 Wed	6	169	80	947
					SB	1,260		8/23/05 Tue	15	149	117	983
2005	8/16/05	8/18/05	Mixed	**5.9%**	**Total**	**2,446**		**8/17/05 Wed**	**15**	**211**	**186**	**1,908**
					NB	1,218		8/18/05 Thu	6	168	67	950
					SB	1,229		8/17/05 Wed	15	132	120	959

Mashpee

South Sandwich Rd N of Rt 130

Site Code 20277

2014	6/25/14	6/27/14	Overcast		**Total**	**6,199**		**6/26/14 Thu**	**17**	**673**	**595**	**5,517**
					NB	2,912				309	301	2,592
					SB	3,289				364	293	2,927
2013	8/7/13	8/9/13	Mixed	**4.6%**	**Total**	**6,132**		**8/9/13 Fri**	**16**	**607**	**627**	**4,660**
					NB	2,830	*36*			279	304	2,151
					SB	3,302	*37*			328	323	2,510
2009	8/5/09	8/7/09	Clear		**Total**	**5,939**		**8/5/09 Wed**	**17**	**656**	**564**	**4,514**
					NB	2,737		8/5/09 Wed	17	308	265	2,080
					SB	3,199		8/5/09 Wed	17	348	300	2,431
2006	8/16/06	8/18/06	Clear		**Total**	**5,352**		**8/16/06 Wed**	**17**	**573**	**519**	**4,228**
					NB	2,789		8/17/06 Thu	17	278	258	2,203
					SB	2,563		8/16/06 Wed	17	302	261	2,025

CAPE COD COMMISSION

3225 MAIN STREET • P.O. BOX 226 • BARNSTABLE, MASSACHUSETTS 02630
(508) 362-3828 • Fax (508) 362-3136 • www.capecodcommission.org

Barnstable 05

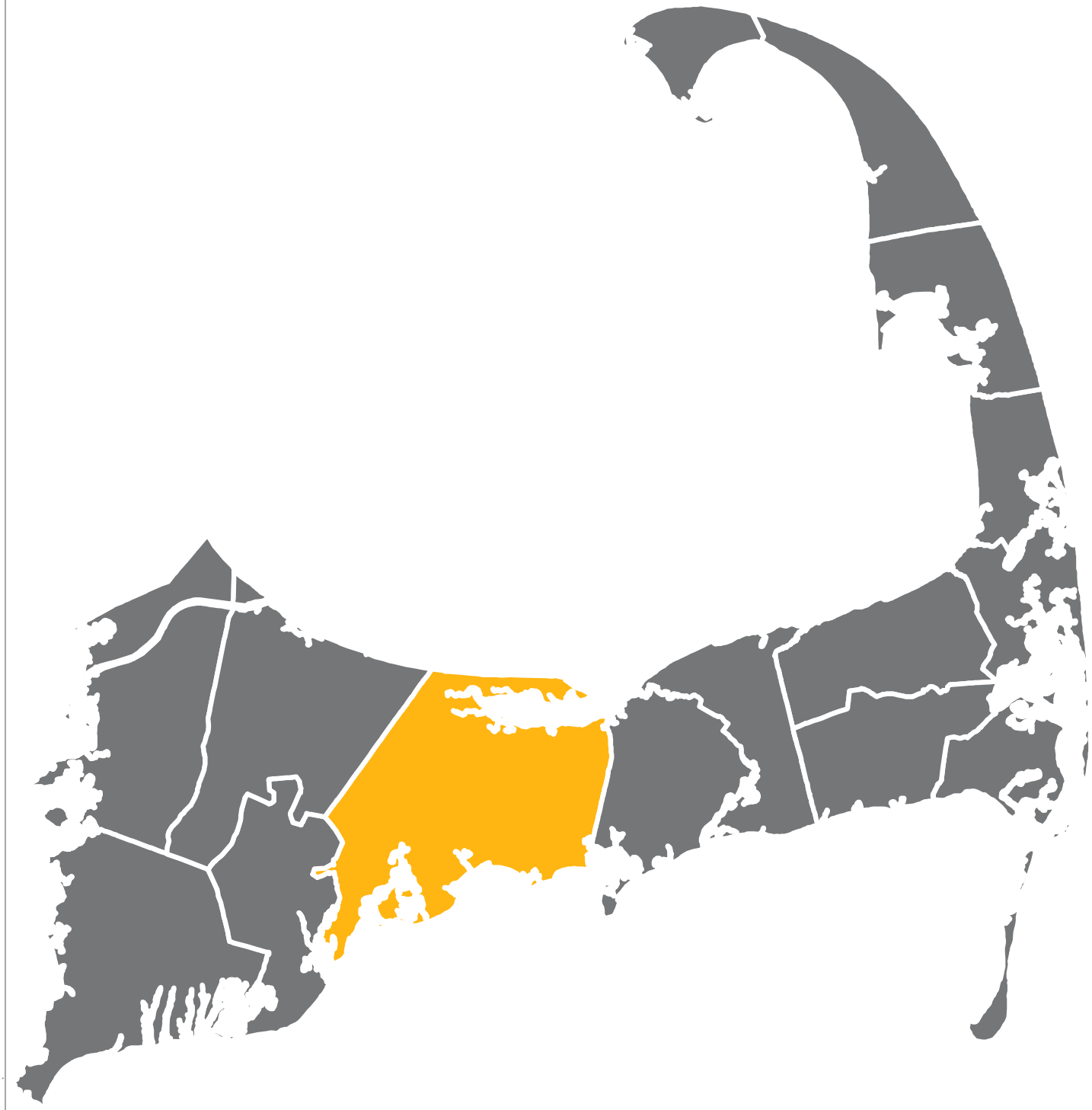

Previous Section
Mashpee 04

Next Section
Yarmouth 06

Barnstable 2005-2015 Traffic Counts

Year	Begin Date	End Date	Weather	% Trucks	Dir.	ADT	Speed MPH	PEAK HOUR DATA [Date&Day	Hour	Vol]	Four~ Five	AADT
Mashpee	Barnstable											
Rt 130 @ Mash/Barn TL											Site Code 20265	
2015	7/13/15	7/15/15	Clear	**7.4%**	**Total**	**7,746**		**7/14/15 Tue**	**16**	**607**	**588**	**5,887**
					NB	3,797	*40*			290	302	2,886
					SB	3,950	*41*			317	286	3,002
2013	6/5/13	6/7/13	Rain	**7.8%**	**Total**	**8,152**		**6/6/13 Thu**	**17**	**621**	**604**	**7,255**
					NB	4,097	*40*			358	328	3,646
					SB	4,051	*40*			263	276	3,605
2009	8/11/09	8/13/09	Mixed		**Total**	**8,219**		**8/12/09 Wed**	**14**	**636**	**603**	**6,246**
					NB	4,020		8/12/09 Wed	17	335	303	3,055
					SB	4,202		8/12/09 Wed	15	364	300	3,194
2008	7/8/08	7/10/08	Clear		**Total**	**8,384**		**7/8/08 Tue**	**16**	**647**	**632**	**6,540**
					NB	4,093		7/8/08 Tue	16	321	312	3,193
					SB	4,293		7/9/08 Wed	8	364	319	3,349
2007	8/6/07	8/8/07	Mixed	**10.6%**	**Total**	**8,295**		**8/7/07 Tue**	**17**	**671**	**626**	**6,553**
					NB	4,146		8/7/07 Tue	17	351	330	3,275
					SB	4,152		8/7/07 Tue	8	360	296	3,280
2006	8/16/06	8/18/06	Clear		**Total**	**8,519**		**8/16/06 Wed**	**15**	**634**	**611**	**6,730**
					NB	4,211		8/16/06 Wed	15	330	322	3,327
					SB	4,309		8/17/06 Thu	16	340	289	3,404
Barnstable												
Rt 132 S of Rt 6											Site Code 7131	
2013	8/12/13	8/15/13			**Total**	**36,368**		**8/15/13 Thu**	**16**	**3,002**	**2,860**	**27,640** ❄
					NB	17,633				1,610	1,550	13,401 ❄
					SB	18,708				1,392	1,309	14,218 ❄
2006	6/21/06	6/23/06	Clear		**Total**	**33,868**		**6/22/06 Thu**	**16**	**2,559**	**2,509**	**29,126**
					NB	15,547		6/22/06 Thu	16	1,346	1,329	13,370
					SB	18,320		6/22/06 Thu	8	1,485	1,180	15,755
Barnstable												
Rt 132 N of Attucks Ln											Site Code 20922	
2014	8/4/14	8/7/14			**Total**	**42,812**		**8/6/14 Wed**	**16**	**3,603**	**3,349**	**32,537** ❄
					NB	19,793				1,997	1,862	15,043 ❄
					SB	23,015				1,606	1,487	17,491 ❄
Barnstable												
Rt 132 N of CCCC N Exit											Site Code 20317	
2013	6/17/13	6/19/13	Clear		**Total**	**8,358**		**6/18/13 Tue**	**16**	**744**	**713**	**7,439**
					NB	4,228				416	404	3,763
					SB	4,128				328	311	3,674
2009	6/1/09	6/3/09	Clear		**Total**	**8,230**		**6/1/09 Mon**	**16**	**722**	**719**	**7,242**
					NB	4,129		6/2/09 Tue	16	432	431	3,634
					SB	4,101		6/3/09 Wed	7	387	288	3,609
2008	6/2/08	6/5/08	Mixed		**Total**	**8,336**		**6/3/08 Tue**	**16**	**751**	**700**	**7,419**
					NB	4,200		6/3/08 Tue	17	434	406	3,738
					SB	4,136		6/5/08 Thu	7	417	294	3,681

Barnstable 2005-2015 Traffic Counts

Year	Begin Date	End Date	Weather	% Trucks	Dir.	ADT	Speed MPH	PEAK HOUR DATA [Date&Day	Hour	Vol]	Four~ Five	AADT
2007	8/1/07	8/3/07	Clear	**6.1%**	**Total**	**8,587**		**8/1/07 Wed**	**16**	**721**	**689**	**6,784**
					NB	4,088		8/1/07 Wed	16	374	352	3,230
					SB	4,499		8/2/07 Thu	8	423	338	3,554
2005	8/17/05	8/19/05	Clear		**Total**	**9,033**		**8/18/05 Thu**	**16**	**734**	**732**	**7,046**
					NB	4,383		8/19/05 Fri	16	390	383	3,419
					SB	4,648		8/18/05 Thu	8	412	348	3,625

Barnstable

Rt 132 N of Nightingale Ln

Site Code 20320

2007	7/16/07	7/18/07	Overcast		**Total**	**32,394**					**2,363**	**25,267** ❄
					NB	16,189		7/16/07 Mon	12	1,328	1,184	12,627 ❄
					SB	16,205		7/16/07 Mon	12	1,334	1,179	12,640 ❄
2006	7/10/06	7/13/06			**Total**	**32,475**					**2,293**	**25,331** ❄
					NB	16,017		7/10/06 Mon	12	1,342	1,162	12,493 ❄
					SB	16,458		7/10/06 Mon	12	1,381	1,131	12,837 ❄

Barnstable

Rt 132 S of Nightingale Ln

Site Code 21059

2014	8/4/14	8/7/14			**Total**	**30,299**		**8/6/14 Wed**	**13**	**2,503**	**2,131**	**23,027** ❄
					NB	15,187				1,245	1,121	11,542 ❄
					SB	15,104				1,258	1,008	11,479 ❄
2010	7/12/10	7/14/10			**Total**	**37,623**					**2,663**	**28,593** ❄
					NB	20,068		7/13/10 Tue	12	2,253	1,670	15,252 ❄
					SB	17,555		7/13/10 Tue	13	2,344	992	13,342 ❄

Barnstable

Rt 132 N of Phinneys Ln

Site Code 20322

2015	7/14/15	7/17/15			**Total**	**30,296**		**7/17/15 Fri**	**17**	**2,243**	**2,283**	**23,025** ❄
					NB	14,494				1,123	1,227	11,015 ❄
					SB	15,791				1,120	1,056	12,001 ❄
2011	7/11/11	7/14/11			**Total**	**29,730**					**2,223**	**22,595** ❄
					NB	14,613					1,237	11,106 ❄
					SB	15,117					986	11,489 ❄
2010	7/12/10	7/14/10			**Total**	**27,965**					**2,147**	**21,253** ❄
					NB	13,913		7/14/10 Wed	16	1,260	1,173	10,574 ❄
					SB	14,052		7/14/10 Wed	12	1,208	974	10,680 ❄
2005	8/17/05	8/19/05	Clear		**Total**	**31,330**		**8/19/05 Fri**	**15**	**2,250**	**2,190**	**24,437**
					NB	15,793		8/19/05 Fri	15	1,218	1,180	12,319
					SB	15,538		8/17/05 Wed	18	1,060	1,011	12,120

Barnstable

Rt 132 S of Phinneys Ln

Site Code 20321

2015	7/14/15	7/17/15			**Total**	**34,529**		**7/17/15 Fri**	**17**	**2,575**	**2,515**	**26,242** ❄
					NB	16,636				1,335	1,342	12,643 ❄
					SB	17,885				1,241	1,173	13,593 ❄
2011	7/11/11	7/14/11			**Total**	**34,682**					**2,600**	**26,358** ❄
					NB	16,900					1,413	12,844 ❄
					SB	17,782					1,187	13,514 ❄

Barnstable 2005-2015 Traffic Counts

Year	Begin Date	End Date	Weather	% Trucks	Dir.	ADT	*Speed MPH*	PEAK HOUR DATA [Date&Day	Hour	Vol]	Four~ Five	AADT
2010	8/2/10	8/4/10	Clear		**Total**	**33,630**		**8/4/10 Wed**	**12**	**2,567**	**2,491**	**25,559**
					NB	16,177		8/3/10 Tue	16	1,342	1,303	12,295
					SB	17,454		8/4/10 Wed	12	1,420	1,188	13,265
2006	7/10/06	7/13/06			**Total**	**37,070**					**2,669**	**28,915** ❄
					NB	18,345		7/10/06 Mon	17	1,576	1,401	14,309 ❄
					SB	18,726		7/11/06 Tue	13	1,423	1,269	14,606 ❄
2005	7/25/05	7/28/05			**Total**	**34,508**					**2,322**	**26,571** ❄
					NB	16,785		7/26/05 Tue	16	1,255	1,146	12,924 ❄
					SB	17,723		7/25/05 Mon	10	1,285	1,177	13,647 ❄

Barnstable
Rt 149 N of Rt 28

Site Code 20325

2013	6/19/13	6/20/13	Clear	**6.8%**	**Total**	**9,817**		**6/20/13 Thu**	**17**	**819**	**777**	**8,737**
					NB	4,773	*32*			411	373	4,248
					SB	5,049	*32*			408	404	4,494
2008	7/23/08	7/25/08	Overcast		**Total**	**10,256**		**7/23/08 Wed**	**17**	**855**	**829**	**8,000**
					NB	5,432		7/23/08 Wed	17	624	432	4,237
					SB	4,820		7/24/08 Thu	16	419	397	3,760
2006	7/25/06	7/26/06	Clear		**Total**	**10,249**		**7/25/06 Tue**	**16**	**714**	**714**	**7,994**
					NB	5,697		7/25/06 Tue	17	455	447	4,444
					SB	4,552		7/25/06 Tue	10	351	266	3,551

Barnstable
Rt 149 N of Rt 6

Site Code 20326

2013	5/21/13	5/24/13	Clear	**12.5%**	**Total**	**6,140**		**5/22/13 Wed**	**16**	**540**	**532**	**5,894**
					NB	3,030	*37*			300	288	2,909
					SB	3,112	*39*			240	244	2,988

Barnstable
Rt 149 N of Cedar St

Site Code 20323

2013	5/21/13	5/24/13	Clear		**Total**	**3,770**		**5/23/13 Thu**	**16**	**370**	**329**	**3,619**
					NB	1,879				190	163	1,804
					SB	1,892				180	168	1,816
2010	8/11/10	8/13/10	Clear		**Total**	**4,443**		**8/11/10 Wed**	**15**	**410**	**347**	**3,377**
					NB	2,251		8/11/10 Wed	11	204	153	1,711
					SB	2,189		8/11/10 Wed	15	223	194	1,664

Barnstable
Rt 149 N of Race Ln

Site Code 20324

2013	5/21/13	5/24/13	Clear		**Total**	**8,712**		**5/22/13 Wed**	**16**	**814**	**759**	**8,364**
					NB	4,278				354	314	4,107
					SB	4,440				461	445	4,262

Barnstable
Rt 28 W of Rt 132

Site Code 7133

2013	7/15/13	7/18/13			**Total**	**18,540**					**1,277**	**14,090** ❄
					EB	9,403					602	7,146 ❄
					WB	9,137					675	6,944 ❄

Barnstable 2005-2015 Traffic Counts

Year	Begin Date	End Date	Weather	% Trucks	Dir.	ADT	Speed MPH	PEAK HOUR DATA [Date&Day	Hour	Vol]	Four~ Five	AADT
2009	7/6/09	7/8/09			**Total**	**17,695**					**1,245**	**13,625** ❄
					EB	9,253		7/8/09 Wed	12	684	599	7,125 ❄
					WB	8,441		7/6/09 Mon	16	674	646	6,500 ❄
2005	8/17/05	8/19/05	Clear		**Total**	**22,212**		**8/19/05 Fri**	**14**	**1,580**	**1,540**	**17,325**
					EB	10,988		8/19/05 Fri	12	780	662	8,571
					WB	11,227		8/18/05 Thu	16	890	879	8,757

Barnstable

Rt 28 E of Airport Rotary

Site Code 20726

Year	Begin Date	End Date	Weather	% Trucks	Dir.	ADT	Speed MPH	PEAK HOUR DATA [Date&Day	Hour	Vol]	Four~ Five	AADT
2012	7/16/12	7/20/12			**Total**	**30,519**		**7/20/12 Fri**	**11**	**2,161**	**1,947**	**23,194** ❄
					EB	14,985				1,058	858	11,389 ❄
					WB	15,526				1,103	1,088	11,800 ❄
2009	7/6/09	7/8/09			**Total**	**33,516**					**2,393**	**25,807** ❄
					EB	17,723		7/6/09 Mon	14	1,425	1,284	13,647 ❄
					WB	15,794		7/6/09 Mon	11	1,172	1,109	12,161 ❄
2008	7/14/08	7/17/08			**Total**	**29,138**		**7/16/08 Wed**	**14**	**2,066**	**1,923**	**22,728** ❄
					EB	14,584		7/14/08 Mon	15	1,053	1,019	11,376 ❄
					WB	14,543		7/16/08 Wed	14	1,081	903	11,344 ❄
2005	6/6/05	6/8/05	Overcast		**Total**	**29,472**		**6/7/05 Tue**	**13**	**2,088**	**1,985**	**25,051**
					EB	15,127		6/7/05 Tue	13	1,116	1,009	12,858
					WB	14,343		6/8/05 Wed	9	1,069	976	12,192

Barnstable

Rt 28 W of Anchor Ln

Site Code 21375

Year	Begin Date	End Date	Weather	% Trucks	Dir.	ADT	Speed MPH	PEAK HOUR DATA [Date&Day	Hour	Vol]	Four~ Five	AADT
2015	6/17/15	6/19/15	Clear	**9.3%**	**Total**	**23,562**		**6/18/15 Thu**	**16**	**1,728**	**1,478**	**20,970**
					EB	11,668	*39*			862	706	10,385
					WB	11,895	*39*			866	772	10,587

Barnstable Yarmouth

Rt 28 @ Barn/Yarm TL

Site Code 7136

Year	Begin Date	End Date	Weather	% Trucks	Dir.	ADT	Speed MPH	PEAK HOUR DATA [Date&Day	Hour	Vol]	Four~ Five	AADT
2013	7/15/13	7/18/13			**Total**	**23,469**		**7/17/13 Wed**	**17**	**1,429**	**1,354**	**17,836** ❄
					EB	11,628				703	655	8,837 ❄
					WB	11,832				726	699	8,992 ❄
2010	7/12/10	7/14/10			**Total**	**20,103**					**1,362**	**15,278** ❄
					EB	9,876		7/12/10 Mon	15	727	685	7,506 ❄
					WB	10,228		7/14/10 Wed	10	788	677	7,773 ❄
2009	7/6/09	7/8/09			**Total**	**20,302**		**7/7/09 Tue**	**15**	**1,710**	**1,510**	**15,633** ❄
					EB	10,044		7/7/09 Tue	15	870	773	7,734 ❄
					WB	10,251		7/7/09 Tue	17	860	737	7,893 ❄
2008	8/5/08	8/7/08	Mixed		**Total**	**18,774**		**8/5/08 Tue**	**15**	**1,415**	**1,271**	**14,268**
					EB	9,720		8/6/08 Wed	18	735	663	7,387
					WB	9,050		8/5/08 Tue	15	711	607	6,878
2007	8/22/07	8/24/07	Clear	**3.1%**	**Total**	**17,166**		**8/24/07 Fri**	**13**	**1,220**	**1,164**	**13,561**
					EB	8,458		8/24/07 Fri	13	663	600	6,682
					WB	8,709		8/24/07 Fri	8	679	565	6,880

Barnstable 2005-2015 Traffic Counts

Year	Begin Date	End Date	Weather	% Trucks	Dir.	ADT	Speed MPH	PEAK HOUR DATA [Date&Day	Hour	Vol]	Four~ Five	AADT
Barnstable												
Rt 28 E of Barnstable Intermediate E											Site Code 21362	
2015	6/1/15	6/5/15	Clear		**Total**	**18,162**		**6/3/15 Wed**	**14**	**1,409**	**1,353**	**16,164**
					EB	9,142				713	640	8,136
					WB	9,026				695	713	8,033
Barnstable												
Rt 28 W of Barnstable Intermediate E											Site Code 21363	
2015	6/1/15	6/1/15	Clear		**Total**	**17,510**		**6/1/15 Mon**	**14**	**1,407**	**1,281**	**15,584**
					EB	8,977				699	602	7,990
					WB	8,534				707	680	7,595
Barnstable												
Rt 28 E of Bearses Way											Site Code 21011	
2012	6/11/12	6/15/12	Clear	**4.4%**	**Total**	**15,615**		**6/14/12 Thu**	**15**	**1,120**	**882**	**13,897**
					EB	7,888	*31*			511	364	7,020
					WB	7,726	*26*			609	518	6,876
Barnstable												
Rt 28 W of Bearses Way											Site Code 20327	
2013	6/17/13	6/20/13	Clear	**3.0%**	**Total**	**17,722**		**6/17/13 Mon**	**16**	**1,444**	**1,228**	**15,773**
					EB	6,603	*33*			653	411	5,877
					WB	11,116	*29*			791	817	9,893
2009	7/6/09	7/8/09			**Total**	**28,959**					**2,167**	**22,298** ❄
					EB	13,438		7/8/09 Wed	11	1,100	852	10,347 ❄
					WB	15,521		7/7/09 Tue	16	1,373	1,314	11,951 ❄
2006	7/10/06	7/14/06			**Total**	**24,336**					**1,743**	**18,982** ❄
					EB	12,496		7/12/06 Wed	8	951	794	9,747 ❄
					WB	11,841		7/12/06 Wed	16	991	949	9,236 ❄
Barnstable												
Rt 28 E of Lumbert Mill Rd											Site Code 21062	
2005	6/8/05	6/10/05	Clear		**Total**	**25,237**		**6/9/05 Thu**	**17**	**1,916**	**1,818**	**21,451**
					EB	12,615		6/10/05 Fri	8	1,042	849	10,723
					WB	12,625		6/8/05 Wed	17	1,047	970	10,731
Barnstable												
Rt 28 W of Lumbert Mill Rd											Site Code 20328	
2013	7/15/13	7/18/13			**Total**	**22,349**		**7/17/13 Wed**	**17**	**1,650**	**1,607**	**16,985** ❄
					EB	11,384				776	731	8,652 ❄
					WB	10,958				874	875	8,328 ❄
2010	7/12/10	7/14/10			**Total**	**22,147**					**1,659**	**16,832** ❄
					EB	11,804		7/13/10 Tue	8	972	779	8,971 ❄
					WB	10,343		7/13/10 Tue	16	906	880	7,861 ❄
2008	6/3/08	6/5/08	Mixed		**Total**	**22,558**		**6/3/08 Tue**	**16**	**1,758**	**1,690**	**20,077**
					EB	11,297		6/4/08 Wed	8	942	737	10,054
					WB	11,259		6/3/08 Tue	16	996	954	10,021

Barnstable 2005-2015 Traffic Counts

Year	Begin Date	End Date	Weather	% Trucks	Dir.	ADT	Speed MPH	PEAK HOUR DATA [Date&Day	Hour	Vol]	Four~ Five	AADT
2006	6/20/06	6/22/06	Overcast		**Total**	**24,365**		**6/21/06 Wed**	**16**	**1,811**	**1,779**	**20,954**
					EB	12,220		6/21/06 Wed	8	1,038	768	10,509
					WB	12,145		6/20/06 Tue	16	1,018	1,011	10,445
2005	6/8/05	6/10/05	Clear		**Total**	**25,215**		**6/9/05 Thu**	**17**	**1,923**	**1,814**	**21,433**
					EB	12,607		6/8/05 Wed	17	1,019	868	10,716
					WB	12,610		6/10/05 Fri	8	1,010	946	10,719

Mashpee Barnstable

Rt 28 @ Mash/Barn TL

Site Code 20270

2015	6/17/15	6/19/15	Clear	**2.3%**	**Total**	**20,800**		**6/18/15 Thu**	**17**	**1,571**	**1,415**	**18,512**
					EB	10,527	*32*			782	764	9,369
					WB	10,270	*27*			789	650	9,140
2014	6/23/14	6/25/14	Clear		**Total**	**24,264**		**6/24/14 Tue**	**17**	**1,833**	**1,763**	**21,595**
					EB	12,191				925	952	10,850
					WB	12,070				907	811	10,742
2013	6/5/13	6/7/13	Clear	**8.8%**	**Total**	**21,753**		**6/6/13 Thu**	**17**	**1,674**	**1,528**	**19,360**
					EB	11,107	*37*			893	801	9,885
					WB	10,648	*37*			781	727	9,477
2012	7/31/12	8/2/12	Overcast		**Total**	**24,436**		**8/1/12 Wed**	**16**	**1,800**	**1,776**	**18,571**
					EB	12,220				953	927	9,287
					WB	12,216				848	849	9,284
2011	7/27/11	7/29/11	Overcast		**Total**	**25,150**		**7/28/11 Thu**	**16**	**1,858**	**1,832**	**19,114**
					EB	12,297				879	904	9,346
					WB	12,850				979	927	9,766
2010	7/27/10	7/29/10	Clear		**Total**	**24,907**		**7/27/10 Tue**	**16**	**1,795**	**1,777**	**18,929**
					EB	12,335		7/28/10 Wed	16	917	908	9,375
					WB	12,572		7/28/10 Wed	8	916	869	9,555
2009	8/11/09	8/12/09	Mixed		**Total**	**24,510**		**8/11/09 Tue**	**11**	**1,776**	**1,705**	**18,628**
					EB	12,605		8/11/09 Tue	11	954	916	9,580
					WB	11,907		8/12/09 Wed	13	856	788	9,049
2008	6/18/08	6/20/08	Clear		**Total**	**24,070**		**6/19/08 Thu**	**17**	**1,900**	**1,785**	**21,422**
					EB	12,233		6/19/08 Thu	16	962	910	10,887
					WB	11,836		6/19/08 Thu	17	945	875	10,534
2007	8/21/07	8/23/07	Overcast		**Total**	**24,411**		**8/22/07 Wed**	**16**	**1,824**	**1,513**	**19,285**
					EB	12,368		8/21/07 Tue	15	971	836	9,771
					WB	12,045		8/21/07 Tue	17	930	677	9,516
2007	6/25/07	6/27/07	Clear		**Total**	**24,530**		**6/26/07 Tue**	**7**	**1,804**	**1,801**	**21,096**
					EB	12,525		6/25/07 Mon	16	975	975	10,772
					WB	12,006		6/25/07 Mon	15	861	826	10,325
2006	8/16/06	8/18/06	Clear		**Total**	**26,691**		**8/17/06 Thu**	**17**	**1,969**	**1,866**	**21,086**
					EB	13,269		8/17/06 Thu	15	1,011	966	10,483
					WB	13,424		8/16/06 Wed	8	1,030	900	10,605
2005	7/25/05	7/27/05	Clear		**Total**	**27,888**		**7/26/05 Tue**	**17**	**1,977**	**1,901**	**21,474**
					EB	14,261		7/26/05 Tue	17	1,021	964	10,981
					WB	13,629		7/25/05 Mon	16	961	937	10,494

Barnstable 2005-2015 Traffic Counts

Year	Begin Date	End Date	Weather	% Trucks	Dir.	ADT	Speed MPH	PEAK HOUR DATA [Date&Day	Hour	Vol]	Four~ Five	AADT
Barnstable												
Rt 28 E of Old Stage Rd											Site Code 20724	
2014	8/4/14	8/7/14			**Total**	**32,876**		**8/6/14 Wed**	**16**	**2,629**	**2,426**	**24,986** ❄
					EB	17,507				1,326	1,187	13,305 ❄
					WB	15,362				1,303	1,238	11,675 ❄
2013	8/19/13	8/23/13	Clear	**9.4%**	**Total**	**28,665**		**8/23/13 Fri**	**8**	**1,984**	**1,872**	**21,785**
					EB	15,438	*36*			1,221	1,000	11,733
					WB	13,228	*34*			763	872	10,053
2012	7/16/12	7/20/12			**Total**	**34,260**		**7/20/12 Fri**	**16**	**2,589**	**2,494**	**26,038** ❄
					EB	17,651				1,214	1,153	13,415 ❄
					WB	16,601				1,375	1,341	12,617 ❄
2011	7/11/11	7/14/11			**Total**	**32,762**					**2,360**	**24,899** ❄
					EB	16,950					1,099	12,882 ❄
					WB	15,812					1,261	12,017 ❄
2008	7/14/08	7/17/08			**Total**	**32,005**		**7/14/08 Mon**	**17**	**2,339**	**2,302**	**24,964** ❄
					EB	14,627		7/14/08 Mon	17	1,274	1,195	11,409 ❄
					WB	17,366		7/16/08 Wed	8	1,502	1,107	13,545 ❄
Barnstable												
Rt 28 W of Old Stage Rd											Site Code 20332	
2013	5/28/13	5/30/13	Clear		**Total**	**23,897**		**5/29/13 Wed**	**16**	**1,841**	**1,837**	**22,941**
					EB	11,914				824	813	11,437
					WB	11,983				1,017	1,023	11,504
2006	6/20/06	6/22/06	Clear		**Total**	**26,548**		**6/21/06 Wed**	**17**	**1,987**	**1,915**	**22,831**
					EB	13,172		6/20/06 Tue	17	1,117	1,098	11,328
					WB	13,377		6/22/06 Thu	14	1,456	817	11,504
Barnstable												
Rt 28 W of Pitchers Way											Site Code 20333	
2014	7/7/14	7/9/14	Clear		**Total**	**20,354**		**7/8/14 Tue**	**16**	**1,554**	**1,527**	**15,469**
					EB	10,602				804	756	8,058
					WB	9,754				751	770	7,413
2013	6/17/13	6/20/13	Mixed	**7.4%**	**Total**	**17,796**		**6/18/13 Tue**	**14**	**1,260**	**1,178**	**15,838**
					EB	8,875	*27*			617	521	7,899
					WB	8,922	*35*			643	657	7,941
2010	6/21/10	6/23/10	Clear		**Total**	**21,991**		**6/22/10 Tue**	**17**	**1,765**	**1,635**	**19,572**
					EB	10,965		6/23/10 Wed	9	865	746	9,759
					WB	11,025		6/22/10 Tue	17	997	889	9,812
Barnstable												
Rt 28 E of Putnam Av											Site Code 20334	
2014	6/25/14	6/27/14	Clear		**Total**	**30,648**		**6/26/14 Thu**	**16**	**2,342**	**2,341**	**27,277**
					EB	15,545				1,216	1,175	13,835
					WB	15,102				1,126	1,166	13,441

Barnstable 2005-2015 Traffic Counts

Year	Begin Date	End Date	Weather	% Trucks	Dir.	ADT	Speed MPH	PEAK HOUR DATA [Date&Day	Hour	Vol]	Four~ Five	AADT
Barnstable												
Rt 28 W of Putnam Av											Site Code 20335	
2014	6/25/14	6/27/14	Clear		**Total**	**23,536**		**6/26/14 Thu**	**17**	**1,782**	**1,674**	**20,947**
					EB	11,285				875	811	10,044
					WB	12,250				907	862	10,903
Barnstable												
Rt 28 W of Santuit-Newtown Rd											Site Code 21220	
2015	6/17/15	6/19/15	Clear	**10.3%**	**Total**	**22,270**		**6/18/15 Thu**	**13**	**1,533**	**1,330**	**19,820**
					EB	11,024	*36*			739	648	9,811
					WB	11,249	*35*			794	682	10,012
2014	8/4/14	8/7/14			**Total**	**25,952**		**8/6/14 Wed**	**17**	**1,926**	**1,815**	**19,724** ❄
					EB	13,207				980	918	10,037 ❄
					WB	12,737				946	897	9,680 ❄
2009	7/6/09	7/8/09			**Total**	**25,759**		**7/7/09 Tue**	**17**	**1,880**	**1,773**	**19,834** ❄
					EB	13,548		7/7/09 Tue	17	1,063	988	10,432 ❄
					WB	12,220		7/8/09 Wed	13	894	785	9,409 ❄
Barnstable												
Rt 28 E of South County Rd											Site Code 20846	
2005	6/7/05	6/9/05	Overcast		**Total**	**24,271**		**6/8/05 Wed**	**17**	**1,894**	**1,856**	**20,630**
					EB	11,185		6/8/05 Wed	8	889	787	9,507
					WB	13,083		6/7/05 Tue	16	1,117	1,069	11,121
Barnstable												
Rt 28 W of South County Rd											Site Code 21065	
2005	8/9/05	8/11/05	Clear		**Total**	**26,847**		**8/10/05 Wed**	**14**	**1,996**	**1,917**	**20,941**
					EB	13,654		8/10/05 Wed	17	1,015	942	10,650
					WB	13,196		8/10/05 Wed	15	1,065	976	10,293
Barnstable												
Rt 28 W of West Main St											Site Code 20781	
2013	6/17/13	6/20/13	Mixed	**6.1%**	**Total**	**24,313**		**6/19/13 Wed**	**17**	**1,676**	**1,599**	**21,639**
					EB	12,500	*35*			818	714	11,125
					WB	11,817	*37*			858	885	10,517
Barnstable												
Rt 28 E of Yarmouth Rd											Site Code 21204	
2009	7/13/09	7/16/09			**Total**	**19,942**					**1,409**	**15,355** ❄
					EB	10,180		7/14/09 Tue	15	766	718	7,839 ❄
					WB	9,762		7/15/09 Wed	17	731	691	7,517 ❄
Barnstable												
Rt 28 W of Yarmouth Rd											Site Code 21203	
2013	7/15/13	7/18/13			**Total**	**32,754**		**7/16/13 Tue**	**15**	**2,293**	**2,200**	**24,893** ❄
					EB	16,504				1,135	1,068	12,543 ❄
					WB	16,241				1,158	1,132	12,343 ❄

Barnstable 2005-2015 Traffic Counts

Year	Begin Date	End Date	Weather	% Trucks	Dir.	ADT	Speed MPH	PEAK HOUR DATA [Date&Day	Hour	Vol]	Four~ Five	AADT
2010	7/12/10	7/14/10			**Total**	**32,414**					**2,255**	**24,635** ❄
					EB	16,329		7/13/10 Tue	16	1,183	1,158	12,410 ❄
					WB	16,086		7/13/10 Tue	9	1,177	1,097	12,225 ❄
2009	7/13/09	7/16/09			**Total**	**32,371**					**2,202**	**24,926** ❄
					EB	16,514		7/14/09 Tue	16	1,176	1,144	12,716 ❄
					WB	15,857		7/13/09 Mon	12	1,324	1,058	12,210 ❄

Barnstable Yarmouth

Rt 6 @ Barn/Yarm TL

Site Code 7187

Year	Begin Date	End Date	Weather	% Trucks	Dir.	ADT	Speed MPH	PEAK HOUR DATA [Date&Day	Hour	Vol]	Four~ Five	AADT
2015	7/13/15	7/17/15			**Total**	**56,742**					**4,204**	**43,124** ❄
					EB	26,313					1,681	19,998 ❄
					WB	30,429					2,524	23,126 ❄
2013	7/15/13	7/19/13			**Total**	**53,753**					**3,386**	**40,852** ❄
					EB	25,987					1,302	19,750 ❄
					WB	27,766					2,084	21,102 ❄
2012	7/16/12	7/20/12			**Total**	**56,627**		**7/20/12 Fri**	**17**	**4,116**	**3,857**	**43,037** ❄
					EB	27,850					1,601	21,166 ❄
					WB	28,748					2,254	21,848 ❄
2011	7/11/11	7/15/11			**Total**	**56,822**					**4,011**	**43,185** ❄
					EB	26,885					1,781	20,433 ❄
					WB	29,937					2,230	22,752 ❄
2010	7/12/10	7/16/10			**Total**	**53,265**					**3,425**	**40,481** ❄
					EB	25,422					1,513	19,321 ❄
					WB	27,843					1,912	21,161 ❄
2009	7/13/09	7/16/09			**Total**	**52,802**		**7/13/09 Mon**	**11**	**3,323**	**2,801**	**40,658** ❄
					EB	26,065		7/13/09 Mon	11	1,586	1,429	20,070 ❄
					WB	26,728		7/13/09 Mon	9	1,791	1,372	20,581 ❄
2008	7/14/08	7/17/08			**Total**	**50,463**		**7/16/08 Wed**	**16**	**3,812**	**3,309**	**39,361** ❄
					EB	23,943					1,416	18,676 ❄
					WB	26,497					1,892	20,668 ❄
2007	7/16/07	7/18/07	Overcast		**Total**	**54,046**					**4,093**	**42,156** ❄
					EB	24,330		7/16/07 Mon	11	1,698	1,686	18,977 ❄
					WB	29,717		7/16/07 Mon	16	2,486	2,408	23,179 ❄
2006	7/27/06	8/2/06			**Total**	**59,689**					**4,517**	**46,856** ❄
					EB	29,859		7/28/06 Fri	15	2,820	2,099	23,439 ❄
					WB	29,830		7/31/06 Mon	16	2,485	2,418	23,417 ❄
2005	7/25/05	7/28/05			**Total**	**59,075**					**4,498**	**45,488** ❄
					EB	28,158		7/26/05 Tue	11	2,151	2,017	21,682 ❄
					WB	30,917		7/27/05 Wed	16	2,518	2,481	23,806 ❄

Barnstable

Rt 6 Btwn Exits 5 & 6

Site Code 20852

Year	Begin Date	End Date	Weather	% Trucks	Dir.	ADT	Speed MPH	PEAK HOUR DATA [Date&Day	Hour	Vol]	Four~ Five	AADT
2006	7/26/06	8/2/06			**Total**	**68,870**					**5,065**	**54,063** ❄
					EB	34,712		7/28/06 Fri	15	3,002	2,330	27,249 ❄
					WB	34,158		7/31/06 Mon	16	2,904	2,735	26,814 ❄

Barnstable 2005-2015 Traffic Counts

Year	Begin Date	End Date	Weather	% Trucks	Dir.	ADT	Speed MPH	PEAK HOUR DATA [Date&Day	Hour	Vol]	Four~ Five	AADT
Sandwich Barnstable												
Rt 6 @ Sand/Barn TL											Site Code 7186	
2014	8/4/14	8/7/14			**Total**	**59,045**		**8/5/14 Tue**	**10**	**3,902**	**3,433**	**44,874** ❄
					EB	28,921				1,909	1,818	21,980 ❄
					WB	30,096				1,993	1,614	22,873 ❄
2012	7/16/12	7/16/12			**Total**	**59,874**		**7/16/12 Mon**	**11**	**4,218**	**4,072**	**45,504** ❄
					EB	29,300					1,954	22,268 ❄
					WB	30,574					2,118	23,236 ❄
2008	7/14/08	7/16/08			**Total**	**61,940**		**7/15/08 Tue**	**16**	**5,011**	**4,023**	**48,313** ❄
					EB	27,251					1,612	21,256 ❄
					WB	34,669					2,409	27,042 ❄
2005	7/25/05	7/28/05			**Total**	**54,440**					**3,051**	**41,919** ❄
					EB	26,700		7/26/05 Tue	11	1,782	1,548	20,559 ❄
					WB	27,740		7/25/05 Mon	14	1,830	1,503	21,360 ❄
Barnstable												
Rt 6 EB Off Ramp W of Rt 132											Site Code 21020	
2006	7/17/06	7/21/06			**Total**	**11,951**		**7/18/06 Tue**	**8**	**1,346**	**718**	**9,322** ❄
					OFF	11,951		7/18/06 Tue	8	1,346	718	9,322 ❄
Barnstable												
Rt 6 EB On Ramp E of Rt 132											Site Code 21111	
2006	7/10/06	7/14/06			**Total**	**6,034**		**7/10/06 Mon**	**15**	**477**	**458**	**4,707** ❄
					ON	6,034		7/10/06 Mon	15	477	458	4,707 ❄
Barnstable												
Rt 6 Ramp WB E of Rt 132											Site Code 20918	
2006	7/10/06	7/14/06			**Total**	**16,110**					**1,370**	**12,566** ❄
					ON	7,334		7/11/06 Tue	17	933	626	5,721 ❄
					OFF	8,776		7/10/06 Mon	17	813	744	6,845 ❄
Barnstable												
Rt 6 WB On Ramp W of Barnstable Park and Ride Lot											Site Code 21112	
2006	7/10/06	7/14/06			**Total**	**2,397**		**7/11/06 Tue**	**16**	**219**	**189**	**1,870** ❄
					ON	2,397		7/11/06 Tue	16	219	189	1,870 ❄
Barnstable												
Rt 6A E of Rt 149											Site Code 20341	
2015	7/13/15	7/15/15	Clear		**Total**	**6,893**		**7/14/15 Tue**	**16**	**604**	**600**	**5,239**
					EB	3,372				259	251	2,563
					WB	3,520				345	349	2,675
2010	8/11/10	8/13/10	Clear		**Total**	**7,800**		**8/12/10 Thu**	**15**	**693**	**614**	**5,928**
					EB	3,640		8/11/10 Wed	12	330	249	2,766
					WB	4,161		8/12/10 Thu	15	389	366	3,162

Barnstable 2005-2015 Traffic Counts

Year	Begin Date	End Date	Weather	% Trucks	Dir.	ADT	*Speed MPH*	PEAK HOUR DATA [Date&Day	Hour	Vol]	Four~ Five	AADT
Barnstable	Yarmouth											
Rt 6A @ Barn/Yarm TL											Site Code 20338	
2015	7/13/15	7/15/15	Clear		**Total**	**12,781**		**7/14/15 Tue**	**16**	**1,182**	**1,174**	**9,714**
					EB	6,382				659	668	4,850
					WB	6,397				523	506	4,862
2014	7/8/14	7/10/14	Clear		**Total**	**12,793**		**7/9/14 Wed**	**16**	**1,157**	**1,131**	**9,723**
					EB	6,435				664	631	4,891
					WB	6,356				493	500	4,831
2013	8/26/13	8/28/13	Overcast	**6.3%**	**Total**	**11,539**		**8/27/13 Tue**	**16**	**1,121**	**1,088**	**8,770**
					EB	5,732	*35*			670	644	4,356
					WB	5,812	*38*			451	444	4,417
2012	5/21/12	5/23/12	Overcast		**Total**	**10,022**		**5/22/12 Tue**	**16**	**927**	**928**	**9,621**
2011	7/11/11	7/13/11	Clear		**Total**	**12,790**		**7/12/11 Tue**	**16**	**1,177**	**1,152**	**9,720**
					EB	6,483				665	667	4,927
					WB	6,285				512	484	4,777
2009	6/8/09	6/10/09	Overcast		**Total**	**10,803**		**6/8/09 Mon**	**16**	**1,036**	**1,035**	**9,507**
					EB	5,359		6/9/09 Tue	16	616	608	4,716
					WB	5,444		6/10/09 Wed	11	538	430	4,791
2008	6/18/08	6/20/08	Clear		**Total**	**11,516**		**6/19/08 Thu**	**16**	**1,102**	**1,080**	**10,249**
					EB	6,127		6/19/08 Thu	16	686	647	5,453
					WB	5,392		6/18/08 Wed	12	483	433	4,799
2007	6/20/07	6/22/07	Overcast	**9.0%**	**Total**	**11,358**		**6/20/07 Wed**	**16**	**1,088**	**1,056**	**9,768**
					EB	5,767		6/20/07 Wed	16	682	645	4,960
					WB	5,591		6/21/07 Thu	8	507	412	4,808
2005	6/14/05	6/16/05	Clear		**Total**	**13,073**		**6/14/05 Tue**	**16**	**1,328**	**1,325**	**11,112**
					EB	6,356		6/15/05 Wed	16	773	770	5,403
					WB	6,712		6/15/05 Wed	8	615	554	5,705
Barnstable												
Rt 6A E of Hyannis Rd											Site Code 7132	
2013	5/28/13	5/30/13	Clear		**Total**	**6,621**		**5/29/13 Wed**	**16**	**627**	**631**	**6,356**
					EB	3,324				263	278	3,191
					WB	3,297				365	352	3,165
2012	5/21/12	5/23/12	Overcast		**Total**	**5,952**		**5/22/12 Tue**	**16**	**538**	**543**	**5,714**
					EB	2,780				295	295	2,669
					WB	3,168				243	249	3,041
2011	7/11/11	7/13/11	Clear		**Total**	**7,914**		**7/12/11 Tue**	**12**	**671**	**649**	**6,015**
					EB	3,920				343	346	2,979
					WB	3,993				328	304	3,035
2010	8/2/10	8/4/10	Clear		**Total**	**7,951**		**8/3/10 Tue**	**16**	**759**	**704**	**6,043**
					EB	3,972		8/3/10 Tue	16	434	395	3,019
					WB	3,983		8/3/10 Tue	15	352	310	3,027

Barnstable 2005-2015 Traffic Counts

Year	Begin Date	End Date	Weather	% Trucks	Dir.	ADT	*Speed MPH*	PEAK HOUR DATA [Date&Day	Hour	Vol]	Four~ Five	AADT
2009	6/1/09	6/3/09	Clear		**Total**	**6,333**		**6/2/09 Tue**	**16**	**549**	**545**	**5,573**
					EB	3,128		6/2/09 Tue	15	322	306	2,753
					WB	3,205		6/2/09 Tue	8	343	239	2,820
2008	6/2/08	6/4/08	Mixed		**Total**	**5,963**		**6/2/08 Mon**	**16**	**579**	**553**	**5,307**
					EB	2,952		6/2/08 Mon	16	349	326	2,627
					WB	3,011		6/2/08 Mon	8	266	227	2,680
2007	8/21/07	8/23/07	Overcast	**4.9%**	**Total**	**7,834**		**8/22/07 Wed**	**16**	**730**	**696**	**6,189**
					EB	4,023		8/22/07 Wed	16	417	402	3,178
					WB	3,811		8/23/07 Thu	15	318	294	3,011
2006	6/19/06	6/22/06	Clear		**Total**	**7,328**		**6/20/06 Tue**	**16**	**683**	**652**	**6,302**
					EB	3,688		6/20/06 Tue	16	398	373	3,172
					WB	3,641		6/20/06 Tue	8	349	278	3,131
2005	5/31/05	6/2/05	Mixed		**Total**	**6,896**		**6/1/05 Wed**	**16**	**678**	**667**	**6,241**
					EB	3,384		6/1/05 Wed	16	418	394	3,063
					WB	3,511		6/1/05 Wed	8	325	272	3,177

Barnstable

Rt 6A W of Hyannis Rd

Site Code 20340

2015	7/13/15	7/15/15	Clear		**Total**	**8,994**		**7/14/15 Tue**	**13**	**859**	**768**	**6,835**
					EB	4,377				422	441	3,327
					WB	4,616				437	327	3,508
2009	6/1/09	6/3/09	Mixed		**Total**	**7,725**		**6/2/09 Tue**	**13**	**731**	**653**	**6,798**
					EB	3,839		6/2/09 Tue	16	402	378	3,378
					WB	3,887		6/2/09 Tue	8	430	274	3,421
2007	6/20/07	6/22/07	Clear	**10.3%**	**Total**	**8,135**		**6/22/07 Fri**	**13**	**727**	**681**	**6,996**
					EB	4,191		6/21/07 Thu	12	437	373	3,604
					WB	3,941		6/21/07 Thu	8	367	308	3,389
2006	6/19/06	6/22/06	Clear		**Total**	**8,794**		**6/20/06 Tue**	**13**	**833**	**774**	**7,563**
					EB	4,346		6/21/06 Wed	16	441	430	3,738
					WB	4,449		6/20/06 Tue	8	424	346	3,826
2005	6/1/05	6/3/05	Clear		**Total**	**8,901**		**6/3/05 Fri**	**12**	**888**	**758**	**7,566**
					EB	4,482		6/3/05 Fri	12	503	435	3,810
					WB	4,423		6/3/05 Fri	8	430	324	3,760

Sandwich Barnstable

Rt 6A @ Sand/Barn TL

Site Code 20162

2013	6/18/13	6/20/13	Clear		**Total**	**5,125**		**6/19/13 Wed**	**15**	**501**	**456**	**4,561**
					EB	2,566				247	198	2,284
					WB	2,564				254	259	2,282
2012	7/23/12	7/25/12	Mixed	**6.9%**	**Total**	**5,977**		**7/24/12 Tue**	**16**	**568**	**542**	**4,543**
					EB	2,958	*42*			271	245	2,248
					WB	3,021	*41*			297	298	2,296
2011	7/25/11	7/27/11	Clear		**Total**	**5,758**		**7/26/11 Tue**	**16**	**520**	**498**	**4,376**
					EB	2,889				261	229	2,196
					WB	2,873				260	269	2,183

Barnstable 2005-2015 Traffic Counts

Year	Begin Date	End Date	Weather	% Trucks	Dir.	ADT	*Speed MPH*	PEAK HOUR DATA [Date&Day	Hour	Vol]	Four~ Five	AADT
2010	8/11/10	8/13/10	Clear		**Total**	**6,491**		**8/11/10 Wed**	**16**	**569**	**549**	**4,933**
					EB	3,206		8/11/10 Wed	14	278	253	2,437
					WB	3,285		8/11/10 Wed	16	318	295	2,497
2009	8/11/09	8/13/09	Mixed		**Total**	**6,045**		**8/12/09 Wed**	**15**	**614**	**522**	**4,594**
					EB	3,069		8/12/09 Wed	13	311	222	2,332
					WB	2,977		8/12/09 Wed	15	332	300	2,263
2008	8/6/08	8/8/08	Mixed		**Total**	**5,914**		**8/6/08 Wed**	**13**	**568**	**486**	**4,495**
					EB	2,978		8/6/08 Wed	13	312	226	2,263
					WB	2,937		8/6/08 Wed	15	279	261	2,232
2007	6/18/07	6/20/07	Clear	**5.1%**	**Total**	**5,266**		**6/18/07 Mon**	**14**	**470**	**444**	**4,529**
					EB	2,678		6/18/07 Mon	14	245	197	2,303
					WB	2,589		6/19/07 Tue	16	258	248	2,227

Barnstable

Rt 6A E of Stonewall Dr

Site Code 20342

Year	Begin Date	End Date	Weather	% Trucks	Dir.	ADT	*Speed MPH*	PEAK HOUR DATA [Date&Day	Hour	Vol]	Four~ Five	AADT
2015	7/13/15	7/15/15	Clear		**Total**	**6,268**		**7/14/15 Tue**	**16**	**604**	**578**	**4,764**
					EB	3,072				243	225	2,335
					WB	3,195				361	354	2,428
2007	8/1/07	8/3/07	Clear	**6.5%**	**Total**	**6,938**		**8/1/07 Wed**	**16**	**692**	**650**	**5,481**
					EB	3,444		8/2/07 Thu	8	354	243	2,721
					WB	3,497		8/1/07 Wed	16	435	408	2,763
2006	7/10/06	7/14/06			**Total**	**7,875**					**666**	**6,143** ❄
					EB	4,010		7/13/06 Thu	12	352	293	3,128 ❄
					WB	3,865		7/11/06 Tue	17	515	373	3,015 ❄
2006	6/19/06	6/22/06	Clear		**Total**	**6,036**		**6/20/06 Tue**	**16**	**598**	**581**	**5,191**
					EB	3,051		6/21/06 Wed	16	397	371	2,624
					WB	2,985		6/21/06 Wed	8	304	210	2,567

Barnstable

Airport Rd N of Rt 132

Site Code 20278

Year	Begin Date	End Date	Weather	% Trucks	Dir.	ADT	*Speed MPH*	PEAK HOUR DATA [Date&Day	Hour	Vol]	Four~ Five	AADT
2012	7/30/12	8/2/12	Clear		**Total**	**2,275**		**7/31/12 Tue**	**14**	**241**	**164**	**1,729**
					NB	1,321				140	89	1,004
					SB	955				101	76	726
2006	7/10/06	7/14/06			**Total**	**8,667**					**728**	**6,760** ❄
					NB	5,147		7/13/06 Thu	12	689	416	4,015 ❄
					SB	3,520		7/13/06 Thu	12	416	312	2,746 ❄

Barnstable

Alicia Rd W of Megan Rd

Site Code 21115

Year	Begin Date	End Date	Weather	% Trucks	Dir.	ADT	*Speed MPH*	PEAK HOUR DATA [Date&Day	Hour	Vol]	Four~ Five	AADT
2006	7/10/06	7/14/06			**Total**	**633**					**52**	**494** ❄
					EB	285		7/11/06 Tue	14	27	21	222 ❄
					WB	347		7/12/06 Wed	17	44	32	271 ❄

Barnstable

Ames Way N of Birchill Rd

Site Code 21366

Year	Begin Date	End Date	Weather	% Trucks	Dir.	ADT	*Speed MPH*	PEAK HOUR DATA [Date&Day	Hour	Vol]	Four~ Five	AADT
2015	8/10/15	8/14/15	Clear		**Total**	**591**		**8/13/15 Thu**	**17**	**55**	**40**	**449**
					NB	338				35	30	257
					SB	256				20	11	195

Barnstable 2005-2015 Traffic Counts

Year	Begin Date	End Date	Weather	% Trucks	Dir.	ADT	*Speed MPH*	PEAK HOUR DATA [Date&Day	Hour	Vol]	Four~ Five	AADT
Barnstable												
Attucks Ln W of Phinneys Ln											Site Code 21019	
2014	7/7/14	7/9/14	Clear		**Total**	**7,841**		**7/8/14 Tue**	**17**	**667**	**709**	**5,959**
					EB	3,308				138	191	2,514
					WB	4,538				530	518	3,449
2007	6/4/07	6/6/07			**Total**	**5,876**		**6/4/07 Mon**	**16**	**682**	**576**	**5,053**
					EB	2,814		6/5/07 Tue	8	421	171	2,420
					WB	3,060		6/4/07 Mon	16	430	405	2,632
2006	3/28/06	3/31/06	Overcast	**11.3%**	**Total**	**6,025**		**3/30/06 Thu**	**8**	**544**	**526**	**7,110**
					EB	3,281		3/30/06 Thu	8	415	202	3,872
					WB	2,744		3/29/06 Wed	16	344	324	3,238
2005	7/6/05	7/8/05	Overcast		**Total**	**8,031**		**7/6/05 Wed**	**16**	**809**	**774**	**6,184**
					EB	4,159		7/8/05 Fri	8	417	275	3,202
					WB	3,870		7/6/05 Wed	16	520	499	2,980
Barnstable												
Barnstable Intermediate S of Rt 28											Site Code 21364	
2015	6/1/15	6/5/15	Clear		**Total**	**1,890**		**6/3/15 Wed**	**7**	**354**	**123**	**1,682**
					NB	858				90	73	764
					SB	1,031				264	49	918
Barnstable												
Barnstable Intermediate S of Rt 28											Site Code 21365	
2015	6/1/15	6/5/15	Overcast		**Total**	**1,093**		**6/4/15 Thu**	**7**	**278**	**58**	**973**
					NB	511				95	36	455
					SB	581				183	22	517
Barnstable												
Barnstable Rd S of Airport Rotary											Site Code 20279	
2006	8/14/06	8/16/06	Clear		**Total**	**18,636**		**8/14/06 Mon**	**12**	**1,529**	**1,201**	**14,722**
					NB	8,945		8/15/06 Tue	12	792	522	7,067
					SB	9,690		8/14/06 Mon	13	819	679	7,655
Barnstable												
Barnstable Rd S of North St											Site Code 20280	
2006	7/17/06	7/21/06										
					NB	1,548		7/21/06 Fri	12	131	97	1,207 ❄
2006	7/10/06	7/14/06										
					SB	5,624		7/12/06 Wed	12	435	392	4,387 ❄
Barnstable												
Bassett Ln N of North St											Site Code 7189	
2015	6/3/15	6/5/15	Overcast		**Total**	**5,851**		**6/4/15 Thu**	**15**	**486**	**440**	**5,207**
					NB	2,749				240	222	2,447
					SB	3,103				247	218	2,762

Barnstable 2005-2015 Traffic Counts

Year	Begin Date	End Date	Weather	% Trucks	Dir.	ADT	Speed MPH	PEAK HOUR DATA [Date&Day	Hour	Vol]	Four~ Five	AADT
2013	6/17/13	6/18/13	Clear	**5.4%**	**Total**	**6,074**		**6/18/13 Tue**	**13**	**507**	**449**	**5,406**
					NB	2,907	*25*			272	224	2,587
					SB	3,175	*23*			235	225	2,826
2011	6/13/11	6/15/11	Overcast		**Total**	**5,889**		**6/14/11 Tue**	**15**	**503**	**506**	**5,241**
					NB	2,581				218	240	2,297
					SB	3,306				285	266	2,942
2010	8/11/10	8/13/10	Clear	**2.4%**	**Total**	**6,375**		**8/12/10 Thu**	**12**	**493**	**454**	**4,845**
					NB	3,026		8/13/10 Fri	12	247	214	2,300
					SB	3,346		8/12/10 Thu	17	276	240	2,543
2008	6/18/08	6/20/08	Clear		**Total**	**5,734**		**6/18/08 Wed**	**13**	**474**	**443**	**5,103**
					NB	2,884		6/20/08 Fri	10	249	226	2,567
					SB	2,848		6/18/08 Wed	13	238	216	2,535
2007	6/5/07	6/8/07	Overcast	**10.2%**	**Total**	**5,232**		**6/6/07 Wed**	**12**	**430**	**422**	**4,500**
					NB	2,507		6/6/07 Wed	12	226	204	2,156
					SB	2,723		6/6/07 Wed	16	223	218	2,342

Barnstable

Bayview St S of Main St

Site Code 21121

2006	7/17/06	7/21/06										
					SB	1,978		7/20/06 Thu	6	237	77	1,543 ❄
2006	7/10/06	7/14/06										
					NB	2,606		7/12/06 Wed	15	335	249	2,033 ❄

Barnstable

Bearses Way N of Rt 28

Site Code 20281

2012	6/11/12	6/14/12	Mixed	**10.8%**	**Total**	**16,386**		**6/13/12 Wed**	**14**	**1,315**	**1,286**	**14,584**
					NB	8,154	*35*			702	658	7,257
					SB	8,229	*36*			613	627	7,324
2010	6/21/10	6/23/10	Clear		**Total**	**16,396**		**6/22/10 Tue**	**17**	**1,390**	**1,245**	**14,592**
					NB	8,076		6/22/10 Tue	17	713	629	7,188
					SB	8,321		6/22/10 Tue	17	677	617	7,406

Barnstable

Bearses Way S of Rt 28

Site Code 21012

2012	6/11/12	6/12/12	Mixed	**4.7%**	**Total**	**13,751**		**6/11/12 Mon**	**14**	**1,016**	**864**	**12,238**
					NB	6,849	*27*			517	456	6,096
					SB	6,904	*29*			499	408	6,145

Barnstable

Bearses Way N of Enterprise Rd

Site Code 7336

2015	6/3/15	6/5/15	Clear		**Total**	**12,086**		**6/4/15 Thu**	**15**	**1,079**	**974**	**10,757**
					NB	6,204				536	566	5,522
					SB	5,878				543	408	5,231
2014	7/7/14	7/9/14	Clear		**Total**	**12,514**		**7/8/14 Tue**	**15**	**980**	**954**	**9,511**
					NB	6,518				516	470	4,954
					SB	5,996				464	483	4,557

Barnstable 2005-2015 Traffic Counts

Year	Begin Date	End Date	Weather	% Trucks	Dir.	ADT	Speed MPH	PEAK HOUR DATA [Date&Day	Hour	Vol]	Four~ Five	AADT
2013	5/28/13	5/30/13	Clear		**Total**	**11,771**		**5/29/13 Wed**	**16**	**1,025**	**956**	**11,300**
					NB	5,593				540	506	5,369
					SB	6,179				485	451	5,932
2011	7/11/11	7/13/11	Clear		**Total**	**11,516**		**7/12/11 Tue**	**16**	**953**	**912**	**8,752**
					NB	5,042				476	451	3,832
					SB	6,477				476	462	4,923
2009	6/1/09	6/3/09	Clear		**Total**	**9,852**		**6/2/09 Tue**	**16**	**849**	**839**	**8,670**
					NB	4,722		6/1/09 Mon	16	444	441	4,155
					SB	5,129		6/3/09 Wed	8	444	399	4,514
2008	8/5/08	8/7/08	Mixed		**Total**	**10,477**		**8/6/08 Wed**	**16**	**950**	**868**	**7,963**
					NB	5,142		8/6/08 Wed	17	528	460	3,908
					SB	5,333		8/6/08 Wed	16	431	408	4,053
2006	7/10/06	7/14/06			**Total**	**11,049**					**846**	**8,618** ❄
					NB	5,318		7/11/06 Tue	15	455	421	4,148 ❄
					SB	5,732		7/12/06 Wed	10	464	425	4,471 ❄

Barnstable

BHS Access Rd S of Middle School Driveway

Site Code 21373

2015	6/1/15	6/5/15	Clear		**Total**	**1,235**		**6/3/15 Wed**	**7**	**281**	**76**	**1,099**
					NB	574				74	33	511
					SB	660				207	42	587

Barnstable

Bridge St E of Draw Bridge

Site Code 7201

2013	6/17/13	6/19/13	Clear	**8.0%**	**Total**	**2,678**		**6/18/13 Tue**	**15**	**237**	**201**	**2,383**
					EB	1,342	*30*			152	132	1,194
					WB	1,337	*29*			85	70	1,190
2012	5/23/12	5/25/12	Mixed		**Total**	**3,066**		**5/24/12 Thu**	**11**	**310**	**238**	**2,943**
					EB	1,514				141	158	1,453
					WB	1,553				169	79	1,491
2010	8/2/10	8/4/10	Clear	**6.5%**	**Total**	**3,595**		**8/2/10 Mon**	**16**	**329**	**302**	**2,732**
					EB	1,809		8/2/10 Mon	14	182	172	1,375
					WB	1,787		8/3/10 Tue	8	183	130	1,358
2007	8/21/07	8/23/07	Overcast	**6.3%**	**Total**	**3,290**		**8/21/07 Tue**	**15**	**299**	**260**	**2,599**
					EB	1,630		8/21/07 Tue	15	194	156	1,288
					WB	1,661		8/22/07 Wed	12	193	103	1,312

Barnstable

Bumps River Rd E of Lumbert Mill Rd

Site Code 7197

2013	6/17/13	6/19/13	Clear	**6.8%**	**Total**	**1,760**		**6/18/13 Tue**	**16**	**191**	**175**	**1,566**
					EB	879	*27*			80	73	782
					WB	883	*28*			111	102	786
2012	5/23/12	5/25/12	Overcast		**Total**	**1,838**		**5/24/12 Thu**	**14**	**160**	**137**	**1,764**
					EB	924				75	57	887
					WB	917				85	78	880

Barnstable 2005-2015 Traffic Counts

Year	Begin Date	End Date	Weather	% Trucks	Dir.	ADT	*Speed MPH*	PEAK HOUR DATA [Date&Day	Hour	Vol]	Four~ Five	AADT
2010	8/2/10	8/4/10	Clear	**2.9%**	**Total**	**1,485**		**8/2/10 Mon**	**15**	**139**	**130**	**1,129**
					EB	755		8/2/10 Mon	15	72	49	574
					WB	728		8/3/10 Tue	16	82	80	553
2007	8/6/07	8/8/07	Mixed	**4.0%**	**Total**	**1,647**		**8/7/07 Tue**	**17**	**158**	**145**	**1,301**
					EB	832		8/7/07 Tue	8	81	63	657
					WB	819		8/7/07 Tue	16	88	82	647

Barnstable

Center St N of Main St

Site Code 20282

2012	7/25/12	7/27/12	Clear		**Total**	**14,203**		**7/26/12 Thu**	**15**	**1,180**	**1,092**	**10,794**
					NB	7,849				635	597	5,965
					SB	6,357				545	496	4,831
2009	7/8/09	7/10/09	Clear		**Total**	**15,718**		**7/8/09 Wed**	**15**	**1,276**	**1,229**	**12,103**
					NB	9,110		7/9/09 Thu	12	753	708	7,015
					SB	6,609		7/8/09 Wed	16	554	521	5,089

Barnstable

Eldridge Ave Btwn St. Francis Way and Megan

Site Code 21117

2006	7/10/06	7/14/06			**Total**	**547**					**40**	**427** ❄
					EB	306		7/13/06 Thu	7	28	18	239 ❄
					WB	242		7/13/06 Thu	16	29	22	189 ❄

Barnstable

Five Corners Rd (Pond S of Rt 28

Site Code 7138

2015	6/3/15	6/5/15	Overcast		**Total**	**1,930**		**6/4/15 Thu**	**16**	**155**	**148**	**1,718**
					NB	909				75	66	809
					SB	1,020				79	82	908
2014	6/23/14	6/25/14	Clear	**5.7%**	**Total**	**1,882**		**6/24/14 Tue**	**8**	**149**	**148**	**1,675**
					NB	922	*30*			56	81	821
					SB	959	*28*			93	67	854
2011	6/15/11	6/17/11	Overcast	**11.0%**	**Total**	**1,995**		**6/16/11 Thu**	**17**	**152**	**125**	**1,776**
					NB	983	*37*			75	56	875
					SB	1,004	*36*			77	68	894
2008	6/3/08	6/5/08	Mixed	**5.3%**	**Total**	**1,924**		**6/3/08 Tue**	**15**	**185**	**145**	**1,712**
					NB	892		6/3/08 Tue	15	91	62	794
					SB	1,031		6/3/08 Tue	15	94	83	918
2005	6/6/05	6/8/05	Clear	**6.6%**	**Total**	**2,020**		**6/6/05 Mon**	**15**	**175**	**133**	**1,717**
					NB	937		6/6/05 Mon	15	87	62	796
					SB	1,076		6/7/05 Tue	7	107	70	915

Barnstable

Fuller Rd E of Wedgewood Dr

Site Code 7196

2015	6/3/15	6/5/15	Clear	**9.1%**	**Total**	**749**		**6/4/15 Thu**	**16**	**62**	**64**	**667**
					EB	362	*27*			29	28	322
					WB	390	*28*			33	36	347
2012	5/30/12	6/1/12	Mixed		**Total**	**843**		**5/31/12 Thu**	**8**	**81**	**75**	**780**
					EB	434				49	39	401
					WB	406				33	36	376

Barnstable 2005-2015 Traffic Counts

Year	Begin Date	End Date	Weather	% Trucks	Dir.	ADT	*Speed MPH*	PEAK HOUR DATA [Date&Day	Hour	Vol]	Four~ Five	AADT
2011	6/15/11	6/17/11	Overcast		**Total**	**980**		**6/16/11 Thu**	**16**	**96**	**97**	**872**
					EB	482				35	39	429
					WB	492				61	58	438
2009	6/30/09	7/2/09	Clear		**Total**	**995**		**7/1/09 Wed**	**17**	**90**	**73**	**821**
					EB	427	*35*	7/1/09 Wed	8	46	26	352
					WB	568	*36*	7/1/09 Wed	17	63	45	469
2006	6/20/06	6/22/06	Clear	**4.1%**	**Total**	**918**		**6/22/06 Thu**	**14**	**85**	**72**	**789**
					EB	454		6/21/06 Wed	8	44	24	390
					WB	463		6/21/06 Wed	16	51	48	398

Barnstable

High School Rd N of South St

Site Code 7191

2015	6/3/15	6/5/15	Overcast		**Total**	**3,412**		**6/4/15 Thu**	**15**	**330**	**225**	**3,037**
					NB	1,670				184	106	1,486
					SB	1,741				146	120	1,549
2013	6/17/13	6/18/13	Clear	**5.0%**	**Total**	**3,413**		**6/18/13 Tue**	**11**	**341**	**214**	**3,038**
					NB	1,536	*27*			152	76	1,367
					SB	1,882	*26*			189	137	1,675
2011	6/13/11	6/15/11	Overcast		**Total**	**3,351**		**6/14/11 Tue**	**12**	**311**	**237**	**2,982**
					NB	1,492				157	94	1,328
					SB	1,857				154	143	1,653
2010	8/11/10	8/13/10	Clear	**3.2%**	**Total**	**3,521**		**8/12/10 Thu**	**12**	**307**	**217**	**2,676**
					NB	1,384		8/12/10 Thu	11	104	83	1,052
					SB	2,135		8/12/10 Thu	12	208	134	1,623
2007	8/21/07	8/23/07	Overcast	**3.3%**	**Total**	**3,570**		**8/22/07 Wed**	**12**	**328**	**234**	**2,820**
					NB	1,415		8/22/07 Wed	12	164	82	1,118
					SB	2,154		8/23/07 Thu	12	187	152	1,702

Barnstable

High School Rd Ext N of Main St (Hyannis)

Site Code 21119

2006	7/10/06	7/14/06			**Total**	**6,423**					**517**	**5,010** ❄
					NB	3,330		7/13/06 Thu	12	305	281	2,597 ❄
					SB	3,093		7/11/06 Tue	13	264	236	2,413 ❄

Barnstable

Huckins Neck Rd W of Rt 132

Site Code 20287

2012	7/23/12	7/25/12	Mixed		**Total**	**1,485**		**7/24/12 Tue**	**17**	**128**	**121**	**1,129**
					EB	761				60	55	578
					WB	726				67	64	552
2006	7/10/06	7/14/06			**Total**	**1,591**					**119**	**1,241** ❄
					EB	677		7/13/06 Thu	12	90	42	528 ❄
					WB	914		7/14/06 Fri	12	94	77	713 ❄

Barnstable

Hyannis Rd S of Rt 6A

Site Code 20288

2012	5/21/12	5/23/12	Mixed		**Total**	**5,235**		**5/22/12 Tue**	**12**	**467**	**465**	**5,026**
					NB	2,651				228	214	2,545
					SB	2,585				239	251	2,482

Barnstable 2005-2015 Traffic Counts

Year	Begin Date	End Date	Weather	% Trucks	Dir.	ADT	*Speed MPH*	PEAK HOUR DATA [Date&Day	Hour	Vol]	Four~ Five	AADT
2008	6/2/08	6/5/08	Mixed		**Total**	**5,509**		**6/3/08 Tue**	**12**	**548**	**442**	**4,903**
					NB	2,766		6/3/08 Tue	8	268	208	2,462
					SB	2,742		6/3/08 Tue	12	287	234	2,440
2007	6/20/07	6/22/07	Clear	**3.5%**	**Total**	**6,516**		**6/22/07 Fri**	**15**	**610**	**560**	**5,604**
					NB	3,312		6/20/07 Wed	17	346	255	2,848
					SB	3,207		6/21/07 Thu	16	341	306	2,758
2006	6/19/06	6/22/06	Clear		**Total**	**6,191**		**6/19/06 Mon**	**13**	**550**	**514**	**5,324**
					NB	3,105		6/20/06 Tue	17	300	247	2,670
					SB	3,090		6/21/06 Wed	16	289	267	2,657
2005	6/1/05	6/3/05	Clear	**6.6%**	**Total**	**6,116**		**6/3/05 Fri**	**12**	**530**	**515**	**5,199**
					NB	3,046		6/1/05 Wed	17	294	242	2,589
					SB	3,067		6/2/05 Thu	16	305	273	2,607

Barnstable

Independence Park Dr N of Rt 132

Site Code 20289

2012	7/23/12	7/25/12	Mixed		**Total**	**13,871**		**7/24/12 Tue**	**12**	**1,273**	**1,131**	**10,542**
					NB	6,555				546	509	4,982
					SB	7,314				727	622	5,559
2008	7/23/08	7/25/08	Mixed		**Total**	**15,142**		**7/24/08 Thu**	**12**	**1,377**	**1,212**	**11,811**
					NB	6,840		7/23/08 Wed	13	598	535	5,335
					SB	8,303		7/24/08 Thu	12	783	677	6,476
2006	8/14/06	8/16/06	Clear		**Total**	**15,544**		**8/15/06 Tue**	**15**	**1,423**	**1,275**	**12,280**
					NB	7,388		8/15/06 Tue	14	645	599	5,837
					SB	8,160		8/15/06 Tue	12	802	677	6,446

Barnstable

Info Ctr Connector S of Rt 6 Ramp EB

Site Code 20924

2006	7/17/06	7/21/06			**Total**	**424**		**7/17/06 Mon**	**14**	**54**	**26**	**331** ❄
					SB	424		7/17/06 Mon	14	54	26	331 ❄

Barnstable

Kidds Hill Rd E of Phinneys Ln

Site Code 20290

2012	5/21/12	5/23/12	Mixed		**Total**	**1,634**		**5/22/12 Tue**	**8**	**196**	**145**	**1,569**
					EB	813				140	34	780
					WB	822				56	111	789
2006	7/10/06	7/14/06			**Total**	**2,794**					**214**	**2,179** ❄
					EB	1,300		7/13/06 Thu	12	167	97	1,014 ❄
					WB	1,494		7/12/06 Wed	16	182	117	1,165 ❄

Barnstable

Lewis Bay Rd N of South St

Site Code 20291

2012	7/25/12	7/27/12	Clear		**Total**	**7,561**		**7/26/12 Thu**	**11**	**542**	**461**	**5,746**
					NB	6,392				472	349	4,858
					SB	1,170				70	113	889
2009	8/3/09	8/5/09	Clear		**Total**	**7,064**		**8/5/09 Wed**	**14**	**556**	**463**	**5,369**
					NB	6,013		8/3/09 Mon	14	468	386	4,570
					SB	1,050		8/5/09 Wed	12	112	77	798

Barnstable 2005-2015 Traffic Counts

Year	Begin Date	End Date	Weather	% Trucks	Dir.	ADT	Speed MPH	PEAK HOUR DATA [Date&Day	Hour	Vol]	Four~ Five	AADT
Barnstable												
Lincoln Rd S of Rt 28											Site Code 20292	
2013	8/13/13	8/15/13	Clear		**Total**	**3,146**		**8/14/13 Wed**	**16**	**269**	**261**	**2,391**
					NB	1,605				139	122	1,220
					SB	1,536				131	139	1,167
2009	7/14/09	7/16/09	Overcast		**Total**	**3,311**		**7/15/09 Wed**	**17**	**281**	**261**	**2,549**
					NB	1,680		7/15/09 Wed	17	155	125	1,294
					SB	1,631		7/14/09 Tue	17	142	135	1,256
2005	8/24/05	8/26/05	Clear		**Total**	**3,319**		**8/25/05 Thu**	**17**	**277**	**229**	**2,589**
					NB	1,716		8/24/05 Wed	17	133	107	1,338
					SB	1,601		8/25/05 Thu	17	149	123	1,249
Barnstable												
Lumbert Mill Rd N of Rt 28											Site Code 20293	
2005	6/8/05	6/10/05	Clear		**Total**	**2,467**		**6/8/05 Wed**	**17**	**205**	**181**	**2,097**
					NB	1,364		6/8/05 Wed	17	139	129	1,159
					SB	1,096		6/9/05 Thu	8	94	52	932
Barnstable												
Lumbert Mill Rd S of Rt 28											Site Code 21063	
2005	6/8/05	6/10/05	Clear		**Total**	**1,084**		**6/8/05 Wed**	**15**	**104**	**69**	**921**
					NB	508		6/8/05 Wed	15	61	33	432
					SB	573		6/9/05 Thu	8	61	36	487
Barnstable												
Lumbert Mill Rd S of Westminster Rd											Site Code 7199	
2014	7/9/14	7/11/14	Overcast	**4.8%**	**Total**	**1,398**		**7/10/14 Thu**	**16**	**109**	**98**	**1,062**
					NB	680	*29*			63	55	517
					SB	719	*29*			46	43	546
2012	5/23/12	5/25/12	Overcast		**Total**	**1,203**		**5/24/12 Thu**	**16**	**95**	**91**	**1,155**
					NB	571				51	55	548
					SB	629				44	36	604
2011	6/15/11	6/17/11	Overcast	**3.4%**	**Total**	**793**		**6/16/11 Thu**	**17**	**79**	**43**	**706**
					NB	340	*33*			42	18	303
					SB	452	*33*			37	24	402
2008	6/3/08	6/5/08	Mixed	**6.4%**	**Total**	**750**		**6/5/08 Thu**	**8**	**65**	**48**	**668**
					NB	335		6/3/08 Tue	14	30	22	298
					SB	417		6/5/08 Thu	8	47	26	371
2005	6/7/05	6/9/05	Clear	**7.5%**	**Total**	**927**		**6/8/05 Wed**	**17**	**93**	**60**	**788**
					NB	418		6/8/05 Wed	15	48	30	355
					SB	511		6/8/05 Wed	8	55	30	434
Barnstable												
Main St (Cotuit) S of Rt 28											Site Code 20294	
2015	7/13/15	7/15/15	Overcast	**11.0%**	**Total**	**2,325**		**7/14/15 Tue**	**16**	**225**	**190**	**1,767**
					NB	1,194	*37*			93	83	907
					SB	1,129	*33*			132	107	858

Barnstable 2005-2015 Traffic Counts

Year	Begin Date	End Date	Weather	% Trucks	Dir.	ADT	Speed MPH	PEAK HOUR DATA [Date&Day	Hour	Vol]	Four~ Five	AADT
Barnstable Yarmouth												
Main St (Hyannis) @ Barn/Yarm TL											Site Code 20295	
2013	5/28/13	5/30/13	Clear		**Total**	**12,819**		**5/29/13 Wed**	**15**	**1,130**	**1,011**	**12,306**
					EB	6,609				739	636	6,345
					WB	6,210				391	375	5,962
2010	6/21/10	6/23/10	Clear		**Total**	**12,472**		**6/21/10 Mon**	**14**	**970**	**909**	**11,100**
					EB	6,102		6/21/10 Mon	17	522	477	5,431
					WB	6,369		6/22/10 Tue	9	520	432	5,668
2009	7/8/09	7/10/09	Clear		**Total**	**16,706**		**7/8/09 Wed**	**15**	**1,377**	**1,283**	**12,864**
					EB	8,884		7/9/09 Thu	15	816	676	6,841
					WB	7,819		7/8/09 Wed	15	694	607	6,021
2008	6/3/08	6/6/08	Mixed		**Total**	**14,075**		**6/5/08 Thu**	**15**	**1,195**	**1,077**	**12,527**
					EB	7,183		6/5/08 Thu	15	720	655	6,393
					WB	6,892		6/4/08 Wed	8	631	422	6,134
2007	6/5/07	6/8/07	Overcast		**Total**	**14,054**		**6/7/07 Thu**	**8**	**1,101**	**895**	**12,086**
					EB	9,555		6/6/07 Wed	15	868	756	8,217
					WB	4,498		6/7/07 Thu	8	451	139	3,868
2006	8/8/06	8/10/06	Clear		**Total**	**16,244**		**8/8/06 Tue**	**15**	**1,156**	**1,094**	**12,833**
					EB	8,355		8/8/06 Tue	16	718	667	6,600
					WB	7,893		8/10/06 Thu	8	681	427	6,235
Barnstable												
Main St (Hyannis) W of Cedar St											Site Code 7190	
2015	6/3/15	6/5/15	Overcast	**12.8%**	**Total**	**11,546**		**6/4/15 Thu**	**16**	**841**	**820**	**10,276**
					EB	5,448	*28*			402	388	4,849
					WB	6,094	*22*			439	432	5,424
2012	7/25/12	7/27/12	Clear	**2.9%**	**Total**	**11,545**		**7/26/12 Thu**	**9**	**800**	**663**	**8,774**
					EB	5,590	*24*			331	334	4,248
					WB	5,953	*17*			469	330	4,524
2011	6/13/11	6/15/11	Overcast		**Total**	**13,598**		**6/14/11 Tue**	**15**	**1,141**	**1,027**	**12,102**
					EB	6,642				627	550	5,911
					WB	6,955				514	477	6,190
2009	7/14/09	7/16/09	Clear		**Total**	**8,117**		**7/14/09 Tue**	**18**	**523**	**480**	**6,250**
					EB	3,907		7/14/09 Tue	21	290	226	3,008
					WB	4,207		7/16/09 Thu	8	327	254	3,239
2006	8/8/06	8/10/06	Clear	**2.6%**	**Total**	**11,748**		**8/8/06 Tue**	**14**	**859**	**626**	**9,281**
					EB	5,146		8/8/06 Tue	14	419	280	4,065
					WB	6,606		8/10/06 Thu	8	516	346	5,219
Barnstable												
Main St (Hyannis) W of Center St											Site Code 20296	
2009	7/8/09	7/10/09	Clear		**Total**	**12,741**		**7/9/09 Thu**	**16**	**889**	**876**	**9,811**
					WB	12,741		7/9/09 Thu	16	889	876	9,811

Barnstable 2005-2015 Traffic Counts

Year	Begin Date	End Date	Weather	% Trucks	Dir.	ADT	Speed MPH	PEAK HOUR DATA [Date&Day	Hour	Vol]	Four~ Five	AADT
Barnstable												
Main St (Hyannis) W of Winter St											Site Code 21280	
2012	7/25/12	7/27/12	Clear		**Total**	**7,258**		**7/26/12 Thu**	**18**	**481**	**441**	**5,516**
Barnstable												
Main St (Hyannis) W of Yarmouth Rd											Site Code 20297	
2013	5/28/13	5/30/13	Clear		**Total**	**18,189**		**5/29/13 Wed**	**16**	**1,578**	**1,509**	**17,461**
					EB	6,382				628	545	6,127
					WB	11,810				950	964	11,338
2009	7/8/09	7/10/09	Clear		**Total**	**19,923**		**7/8/09 Wed**	**16**	**1,523**	**1,448**	**15,341**
					EB	5,929		7/8/09 Wed	16	534	428	4,565
					WB	13,994		7/9/09 Thu	16	1,050	1,020	10,775
Barnstable												
Main St (M Mills) N of Rt 28											Site Code 21064	
2005	6/7/05	6/9/05	Clear		**Total**	**3,133**		**6/8/05 Wed**	**17**	**285**	**242**	**2,663**
					NB	1,875		6/8/05 Wed	17	198	185	1,594
					SB	1,260		6/8/05 Wed	8	121	56	1,071
Barnstable												
Mary Dunn Rd S of Rt 6A											Site Code 20299	
2013	8/26/13	8/28/13	Overcast		**Total**	**4,824**		**8/27/13 Tue**	**16**	**487**	**473**	**3,666**
2008	6/2/08	6/5/08	Mixed		**Total**	**4,331**		**6/4/08 Wed**	**16**	**494**	**463**	**3,855**
					NB	2,229		6/4/08 Wed	17	316	298	1,984
					SB	2,101		6/4/08 Wed	8	235	165	1,870
2007	6/20/07	6/22/07	Clear	**6.4%**	**Total**	**5,100**		**6/20/07 Wed**	**16**	**551**	**515**	**4,386**
					NB	2,649		6/20/07 Wed	16	371	340	2,278
					SB	2,449		6/20/07 Wed	14	232	174	2,106
2005	8/22/05	8/24/05	Clear		**Total**	**5,165**		**8/23/05 Tue**	**16**	**507**	**499**	**4,029**
					NB	2,578		8/23/05 Tue	17	319	315	2,011
					SB	2,581		8/24/05 Wed	8	277	183	2,013
Barnstable												
Mary Dunn Rd N of Independence Park											Site Code 20298	
2015	8/10/15	8/11/15	Clear		**Total**	**6,247**				**709**	**522**	**4,748**
					NB	3,162	*39*			401	342	2,403
					SB	3,084	*39*			308	180	2,344
2014	5/27/14	5/30/14	Overcast		**Total**	**5,363**		**5/28/14 Wed**	**14**	**547**	**454**	**5,148**
					NB	3,678				312	354	3,531
					SB	1,688				236	101	1,620
2013	8/26/13	8/28/13	Overcast		**Total**	**5,949**		**8/27/13 Tue**	**16**	**603**	**576**	**4,521**
					NB	2,781				348	334	2,114
					SB	3,167				254	243	2,407

Barnstable 2005-2015 Traffic Counts

Year	Begin Date	End Date	Weather	% Trucks	Dir.	ADT	Speed MPH	PEAK HOUR DATA [Date&Day	Hour	Vol]	Four~ Five	AADT
2006	7/11/06	7/17/06			**Total**	**7,277**					**721**	**5,676** ❄
					NB	3,719		7/12/06 Wed	16	523	468	2,901 ❄
					SB	3,557		7/13/06 Thu	11	378	252	2,774 ❄

Barnstable

Mary Dunn Rd S of Independence Park Dr

Site Code 21126

2006	7/11/06	7/17/06			**Total**	**189**					**11**	**147** ❄
					NB	71		7/11/06 Tue	14	22	4	55 ❄
					SB	118		7/12/06 Wed	12	20	7	92 ❄

Barnstable

Middle School Driveway W of BHS Access Rd

Site Code 21371

2015	6/1/15	6/5/15	Clear		**Total**	**399**		**6/3/15 Wed**	**14**	**89**	**18**	**355**
					EB	90				18	8	80
					WB	309				71	10	275

Barnstable

Mitchells Wa W of Megan Rd/Pinegrove Av

Site Code 21118

2006	7/10/06	7/14/06			**Total**	**1,200**					**103**	**936** ❄
					EB	619		7/11/06 Tue	15	57	46	483 ❄
					WB	581		7/12/06 Wed	17	68	57	453 ❄

Barnstable

Newtown Rd N of Rt 28

Site Code 20300

2015	7/13/15	7/15/15	Overcast	**9.6%**	**Total**	**2,745**		**7/14/15 Tue**	**16**	**233**	**228**	**2,086**
					NB	1,325	*40*			101	101	1,007
					SB	1,428	*40*			132	126	1,085

Sandwich Barnstable

Newtown Rd @ Sand/Barn TL

Site Code 20938

2015	6/10/15	6/12/15	Clear		**Total**	**2,058**		**6/11/15 Thu**	**16**	**177**	**182**	**1,832**
					NB	1,032				85	86	918
					SB	1,027				92	96	914
2009	8/18/09	8/20/09	Clear		**Total**	**1,886**		**8/19/09 Wed**	**16**	**173**	**172**	**1,433**
					NB	966		8/19/09 Wed	16	92	87	734
					SB	915		8/19/09 Wed	17	87	84	695
2005	7/20/05	7/22/05	Clear		**Total**	**2,137**		**7/21/05 Thu**	**17**	**187**	**166**	**1,645**
					NB	1,080		7/21/05 Thu	17	94	80	832
					SB	1,058		7/20/05 Wed	17	105	86	815

Barnstable

North St W of Barnstable Rd

Site Code 7134

2015	7/15/15	7/17/15	Overcast		**Total**	**9,873**		**7/15/15 Wed**	**12**	**744**	**685**	**7,503**
					EB	4,565				374	339	3,469
					WB	5,310				370	347	4,036
2013	6/19/13	6/21/13	Clear	**4.8%**	**Total**	**9,258**		**6/20/13 Thu**	**12**	**736**	**690**	**8,240**
					EB	5,317	*26*			409	372	4,732
					WB	3,938	*29*			327	317	3,505

Barnstable 2005-2015 Traffic Counts

Year	Begin Date	End Date	Weather	% Trucks	Dir.	ADT	*Speed MPH*	PEAK HOUR DATA [Date&Day	Hour	Vol]	Four~ Five	AADT
2011	6/13/11	6/15/11	Overcast		**Total**	**9,018**		**6/14/11 Tue**	**15**	**728**	**702**	**8,026**
					EB	4,951				408	382	4,406
					WB	4,069				320	320	3,621
2010	8/18/10	8/20/10	Clear		**Total**	**10,351**		**8/20/10 Fri**	**12**	**760**	**718**	**7,867**
2009	7/14/09	7/16/09	Overcast		**Total**	**10,641**		**7/15/09 Wed**	**16**	**786**	**769**	**8,194**
					EB	4,549		7/15/09 Wed	16	372	365	3,503
					WB	6,094		7/14/09 Tue	12	472	405	4,692
2008	6/3/08	6/6/08	Mixed		**Total**	**9,121**		**6/5/08 Thu**	**12**	**763**	**716**	**8,118**
					EB	4,953		6/3/08 Tue	16	399	377	4,408
					WB	4,168		6/4/08 Wed	12	439	339	3,710
2007	8/21/07	8/23/07	Overcast		**Total**	**10,501**		**8/23/07 Thu**	**13**	**823**	**805**	**8,296**
					EB	6,071		8/23/07 Thu	15	460	441	4,796
					WB	4,425		8/23/07 Thu	14	371	364	3,496

Barnstable

Nye Rd N of Lumbert Mill Rd

Site Code 7203

2014	7/9/14	7/11/14	Overcast	**11.5%**	**Total**	**1,655**		**7/10/14 Thu**	**17**	**152**	**124**	**1,258**
					NB	827				88	72	629
					SB	831				64	53	632
2012	5/23/12	5/25/12	Overcast		**Total**	**1,872**		**5/24/12 Thu**	**16**	**165**	**160**	**1,797**
					NB	958				99	99	920
					SB	913				66	62	876
2011	6/15/11	6/17/11	Clear	**3.2%**	**Total**	**1,479**		**6/16/11 Thu**	**15**	**127**	**101**	**1,316**
					NB	776	*28*			82	55	691
					SB	701	*31*			45	46	624
2008	6/3/08	6/5/08	Mixed	**3.9%**	**Total**	**1,387**		**6/3/08 Tue**	**15**	**138**	**114**	**1,234**
					NB	734		6/3/08 Tue	15	89	76	653
					SB	652		6/5/08 Thu	8	72	39	580
2005	6/8/05	6/10/05	Clear	**3.7%**	**Total**	**1,568**		**6/8/05 Wed**	**17**	**152**	**114**	**1,333**
					NB	825		6/8/05 Wed	17	92	74	701
					SB	741		6/9/05 Thu	8	82	39	630

Barnstable

Oak St W of Rt 132

Site Code 21109

2006	7/10/06	7/14/06			**Total**	**4,240**					**418**	**3,307** ❄
					EB	2,222		7/10/06 Mon	8	326	162	1,733 ❄
					WB	2,019		7/14/06 Fri	16	258	255	1,575 ❄

Barnstable

Oak St @ Rt 6 Overpass

Site Code 20818

2015	6/3/15	6/5/15	Clear		**Total**	**4,335**		**6/4/15 Thu**	**16**	**445**	**414**	**3,858**
					NB	2,080				162	141	1,851
					SB	2,252				283	272	2,004

Barnstable 2005-2015 Traffic Counts

Year	Begin Date	End Date	Weather	% Trucks	Dir.	ADT	Speed MPH	PEAK HOUR DATA [Date&Day	Hour	Vol]	Four~ Five	AADT
2006	6/19/06	6/22/06	Clear		**Total**	**3,736**		**6/21/06 Wed**	**17**	**377**	**361**	**3,213**
					NB	1,945		6/20/06 Tue	8	273	132	1,673
					SB	1,796		6/20/06 Tue	16	246	230	1,545

Barnstable

Oakmount Rd E of Althea Dr

Site Code 21130

2006	7/27/06	8/2/06			**Total**	**1,998**					**182**	**1,568** ❄
					EB	1,044		7/31/06 Mon	16	127	119	820 ❄
					WB	953		7/27/06 Thu	12	108	63	748 ❄

Barnstable

Ocean Av S of Sea St

Site Code 7135

2015	7/15/15	7/17/15	Clear		**Total**	**3,455**		**7/16/15 Thu**	**16**	**298**	**290**	**2,626**
					NB	1,642				128	125	1,248
					SB	1,815				170	165	1,379
2011	6/13/11	6/15/11	Overcast		**Total**	**2,594**		**6/14/11 Tue**	**14**	**242**	**211**	**2,309**
					NB	1,299				123	92	1,156
					SB	1,293				120	118	1,151
2010	8/11/10	8/13/10	Clear	**2.7%**	**Total**	**3,675**		**8/11/10 Wed**	**16**	**345**	**344**	**2,793**
					NB	1,765		8/11/10 Wed	17	159	148	1,341
					SB	1,904		8/12/10 Thu	16	199	196	1,447
2007	8/6/07	8/8/07	Mixed	**5.2%**	**Total**	**3,858**		**8/7/07 Tue**	**17**	**363**	**361**	**3,048**
					NB	1,833		8/7/07 Tue	16	164	162	1,448
					SB	2,028		8/7/07 Tue	17	208	199	1,602

Barnstable

Ocean St N of Old Colony Rd

Site Code 7192

2015	7/15/15	7/17/15	Overcast		**Total**	**5,723**		**7/16/15 Thu**	**13**	**476**	**423**	**4,349**
					SB	5,723				476	423	4,349
2014	7/22/14	7/24/14	Mixed		**Total**	**5,419**		**7/23/14 Wed**	**17**	**474**	**402**	**4,118**
					SB	5,419				474	402	4,118
2011	6/13/11	6/15/11	Overcast	**4.5%**	**Total**	**4,136**		**6/14/11 Tue**	**14**	**361**	**313**	**3,681**
					SB	4,136	*28*			361	313	3,681
2008	7/29/08	7/31/08	Clear	**6.7%**	**Total**	**5,439**		**7/29/08 Tue**	**14**	**438**	**403**	**4,242**
					SB	5,439		7/29/08 Tue	14	438	403	4,242
2005	8/9/05	8/11/05	Overcast	**7.3%**	**Total**	**6,007**		**8/11/05 Thu**	**8**	**491**	**414**	**4,685**
					SB	6,007		8/11/05 Thu	8	491	414	4,685

Barnstable

Ocean St S of South St &Old Colony Rd

Site Code 20303

2013	5/28/13	5/30/13	Overcast		**Total**	**5,861**		**5/29/13 Wed**	**14**	**435**	**382**	**5,627**
					NB	2,913				231	181	2,796
					SB	2,951				204	200	2,833

Barnstable 2005-2015 Traffic Counts

Year	Begin Date	End Date	Weather	% Trucks	Dir.	ADT	Speed MPH	PEAK HOUR DATA [Date&Day	Hour	Vol]	Four~ Five	AADT
2009	8/11/09	8/13/09	Overcast		**Total**	**8,568**		**8/12/09 Wed**	**12**	**672**	**574**	**6,512**
					NB	4,024		8/11/09 Tue	17	302	270	3,058
					SB	4,549		8/12/09 Wed	8	386	304	3,457
2006	7/18/06	7/20/06	Clear		**Total**	**8,755**		**7/19/06 Wed**	**11**	**706**	**624**	**6,829**
					NB	3,499		7/19/06 Wed	11	273	257	2,729
					SB	5,256		7/19/06 Wed	11	433	366	4,100

Barnstable

Old Colony N of South St

Site Code 7193

2015	7/15/15	7/17/15	Overcast	**3.8%**	**Total**	**8,915**		**7/16/15 Thu**	**14**	**695**	**604**	**6,775**
					NB	7,193	*32*			695	604	5,467
2012	6/5/12	6/7/12	Overcast	**4.3%**	**Total**	**6,855**		**6/6/12 Wed**	**15**	**602**	**481**	**6,101**
					NB	6,855	*31*			602	481	6,101
2011	8/9/11	8/11/11	Clear		**Total**	**9,223**		**8/10/11 Wed**	**12**	**661**	**613**	**7,009**
					NB	9,223				661	613	7,009
2009	7/14/09	7/16/09	Clear	**3.4%**	**Total**	**9,349**		**7/16/09 Thu**	**12**	**685**	**606**	**7,199**
					NB	9,349	*34*	7/16/09 Thu	12	685	606	7,199
2006	7/18/06	7/20/06	Overcast	**9.0%**	**Total**	**9,284**		**7/19/06 Wed**	**14**	**637**	**588**	**7,242**
					NB	9,284		7/19/06 Wed	14	637	588	7,242

Barnstable

Old Colony Rd S of South St & Ocean St

Site Code 20305

2012	5/29/12	5/31/12	Mixed	**3.1%**	**Total**	**1,999**		**5/30/12 Wed**	**16**	**180**	**180**	**1,919**
					NB	881	*37*			64	60	846
					SB	1,121	*36*			116	120	1,076

Mashpee Barnstable

Old Mill Rd @ Mash/Barn TL

Site Code 20256

2012	5/30/12	6/1/12	Mixed		**Total**	**679**		**5/31/12 Thu**	**15**	**64**	**50**	**628**
					EB	312				33	23	289
					WB	368				32	27	340

Barnstable

Old Post Rd E of Old Stage Rd

Site Code 7195

2015	7/15/15	7/17/15	Clear		**Total**	**922**		**7/16/15 Thu**	**16**	**105**	**90**	**701**
					EB	395				34	26	300
					WB	527				71	64	401
2014	7/9/14	7/11/14	Clear	**2.7%**	**Total**	**897**		**7/10/14 Thu**	**16**	**97**	**94**	**682**
					EB	342	*25*			29	25	260
					WB	552	*25*			68	68	420
2011	8/9/11	8/11/11	Clear	**3.8%**	**Total**	**992**		**8/10/11 Wed**	**17**	**104**	**101**	**754**
					EB	400	*26*			36	32	304
					WB	591	*26*			68	70	449

Barnstable 2005-2015 Traffic Counts

Year	Begin Date	End Date	Weather	% Trucks	Dir.	ADT	Speed MPH	PEAK HOUR DATA [Date&Day	Hour	Vol]	Four~ Five	AADT
2011	6/15/11	6/17/11	Overcast		**Total**	**933**		**6/16/11 Thu**	**17**	**97**	**97**	**830**
					EB	385				34	32	343
					WB	548				63	65	488
2008	7/29/08	7/31/08	Clear	**3.4%**	**Total**	**1,152**		**7/30/08 Wed**	**17**	**112**	**108**	**899**
					EB	510		7/30/08 Wed	8	61	39	398
					WB	642		7/30/08 Wed	17	84	70	501
2005	8/22/05	8/24/05	Clear	**2.7%**	**Total**	**1,195**		**8/23/05 Tue**	**16**	**136**	**122**	**932**
					EB	523		8/23/05 Tue	16	50	44	408
					WB	669		8/23/05 Tue	16	86	77	522

Barnstable

Old Stage Rd N of Rt 28

Site Code 20339

2014	7/9/14	7/11/14	Overcast		**Total**	**15,782**		**7/10/14 Thu**	**17**	**1,319**	**1,174**	**11,994**
					NB	7,621				755	630	5,792
					SB	8,160				564	545	6,202
2008	7/8/08	7/10/08	Clear		**Total**	**17,549**		**7/8/08 Tue**	**16**	**1,444**	**1,434**	**13,688**
					NB	8,171		7/8/08 Tue	16	834	817	6,373
					SB	9,374		7/9/08 Wed	8	861	617	7,312
2006	6/20/06	6/22/06	Clear		**Total**	**16,626**		**6/21/06 Wed**	**17**	**1,362**	**1,306**	**14,298**
					NB	7,921		6/20/06 Tue	17	789	746	6,812
					SB	8,708		6/22/06 Thu	8	766	559	7,489

Barnstable

Old Stage Rd N of Skunknett Rd

Site Code 7194

2015	7/15/15	7/17/15	Clear		**Total**	**14,999**		**7/16/15 Thu**	**16**	**1,276**	**1,252**	**11,399**
2013	6/17/13	6/19/13	Clear	**5.9%**	**Total**	**13,440**		**6/18/13 Tue**	**16**	**1,116**	**1,127**	**11,962**
					NB	6,895	*41*			696	692	6,137
					SB	6,545	*41*			420	436	5,825
2011	6/15/11	6/17/11	Clear		**Total**	**15,961**		**6/16/11 Thu**	**16**	**1,392**	**1,348**	**14,205**
					NB	7,931				606	575	7,059
					SB	8,031				786	774	7,148
2010	8/2/10	8/4/10	Clear	**7.0%**	**Total**	**14,787**		**8/2/10 Mon**	**17**	**1,270**	**1,128**	**11,238**
					NB	7,481		8/2/10 Mon	17	742	625	5,686
					SB	7,309		8/3/10 Tue	9	663	504	5,555
2008	6/2/08	6/5/08	Mixed		**Total**	**14,753**		**6/3/08 Tue**	**16**	**1,367**	**1,288**	**13,130**
					NB	7,531		6/3/08 Tue	16	846	791	6,703
					SB	7,224		6/4/08 Wed	8	722	497	6,429
2007	8/1/07	8/3/07	Clear	**8.4%**	**Total**	**15,767**		**8/2/07 Thu**	**16**	**1,301**	**1,280**	**12,456**
					NB	7,920		8/1/07 Wed	17	791	756	6,257
					SB	7,845		8/3/07 Fri	8	680	524	6,198

Barnstable 2005-2015 Traffic Counts

Year	Begin Date	End Date	Weather	% Trucks	Dir.	ADT	*Speed MPH*	PEAK HOUR DATA [Date&Day	Hour	Vol]	Four~ Five	AADT
Barnstable												
Old Strawberry Hill Rd S of Rt 132											Site Code 21113	
2006	7/10/06	7/14/06			**Total**	**1,725**					**126**	**1,346** ❄
					NB	637		7/14/06 Fri	8	105	30	497 ❄
					SB	1,088		7/13/06 Thu	13	152	96	849 ❄
Barnstable												
Parker Rd S of 3rd Av											Site Code 7200	
2015	8/10/15	8/14/15	Clear	**9.8%**	**Total**	**1,497**		**8/13/15 Thu**	**11**	**144**	**109**	**1,138**
					NB	732	*24*			68	59	556
					SB	763	*33*			76	50	580
2012	5/23/12	5/25/12	Overcast	**10.5%**	**Total**	**1,085**		**5/24/12 Thu**	**12**	**99**	**84**	**1,042**
					NB	529	*35*			50	52	508
					SB	554	*36*			49	32	532
2009	6/30/09	7/2/09	Clear	**4.1%**	**Total**	**1,381**		**7/2/09 Thu**	**13**	**146**	**85**	**1,139**
					NB	684	*35*	7/2/09 Thu	11	82	47	564
					SB	697	*34*	7/2/09 Thu	13	69	38	575
2006	7/18/06	7/20/06	Clear	**5.4%**	**Total**	**1,522**		**7/20/06 Thu**	**11**	**154**	**128**	**1,187**
					NB	750		7/19/06 Wed	16	84	78	585
					SB	769		7/20/06 Thu	12	93	50	600
Barnstable												
Phinneys Ln N of Rt 132											Site Code 20309	
2015	7/14/15	7/17/15			**Total**	**11,469**		**7/17/15 Fri**	**13**	**971**	**883**	**8,716** ❄
					NB	6,169				490	413	4,688 ❄
					SB	5,292				481	470	4,022 ❄
2011	7/11/11	7/14/11			**Total**	**17,621**					**1,394**	**13,392** ❄
					NB	9,376					708	7,126 ❄
					SB	8,246					686	6,267 ❄
2010	6/21/10	6/23/10	Clear		**Total**	**9,897**		**6/21/10 Mon**	**17**	**874**	**764**	**8,808**
					NB	4,966		6/22/10 Tue	9	457	366	4,420
					SB	4,925		6/21/10 Mon	17	525	398	4,383
2006	8/14/06	8/16/06	Clear		**Total**	**9,182**		**8/14/06 Mon**	**16**	**745**	**709**	**7,254**
					NB	4,917		8/16/06 Wed	8	443	346	3,884
					SB	4,265		8/14/06 Mon	15	398	364	3,369
Barnstable												
Phinneys Ln S of Rt 132											Site Code 20310	
2015	7/14/15	7/17/15			**Total**	**15,115**		**7/17/15 Fri**	**16**	**1,264**	**1,217**	**11,487** ❄
					NB	7,816				598	553	5,940 ❄
					SB	7,292				666	663	5,542 ❄
2011	7/11/11	7/14/11			**Total**	**14,054**					**1,136**	**10,681** ❄
					NB	7,325					528	5,567 ❄
					SB	6,730					608	5,115 ❄
2006	6/21/06	6/23/06	Clear		**Total**	**14,199**		**6/22/06 Thu**	**16**	**1,206**	**1,166**	**12,211**
					NB	7,387		6/23/06 Fri	12	613	514	6,353
					SB	6,810		6/22/06 Thu	16	685	652	5,857

Barnstable 2005-2015 Traffic Counts

Year	Begin Date	End Date	Weather	% Trucks	Dir.	ADT	Speed MPH	PEAK HOUR DATA [Date&Day	Hour	Vol]	Four~ Five	AADT
2005	8/17/05	8/19/05	Clear		**Total**	**15,034**		**8/17/05 Wed**	**17**	**1,349**	**1,142**	**11,727**
					NB	6,894		8/19/05 Fri	15	561	501	5,377
					SB	8,138		8/17/05 Wed	17	919	642	6,348

Barnstable

Phinneys Ln N of Rt 28

Site Code 20311

2013	5/28/13	5/30/13	Clear		**Total**	**7,706**		**5/29/13 Wed**	**16**	**661**	**662**	**7,398**
2008	7/23/08	7/25/08	Mixed		**Total**	**7,867**		**7/23/08 Wed**	**16**	**657**	**656**	**6,136**
					NB	3,726		7/24/08 Thu	16	305	303	2,906
					SB	4,142		7/23/08 Wed	17	360	354	3,231
2007	8/6/07	8/8/07	Mixed	**5.4%**	**Total**	**8,153**		**8/7/07 Tue**	**17**	**671**	**636**	**6,441**
					NB	3,891		8/7/07 Tue	11	307	292	3,074
					SB	4,261		8/6/07 Mon	17	370	344	3,366

Barnstable

Phinneys Ln N of Attucks Ln

Site Code 20849

2006	6/21/06	6/23/06	Clear		**Total**	**9,220**		**6/21/06 Wed**	**13**	**771**	**713**	**7,929**
					NB	4,456		6/22/06 Thu	13	383	313	3,832
					SB	4,759		6/22/06 Thu	16	423	400	4,093

Barnstable

Phinneys Ln S of Kidds Hill Rd

Site Code 20837

2015	7/15/15	7/17/15	Overcast		**Total**	**8,569**		**7/16/15 Thu**	**12**	**703**	**676**	**6,512**
					NB	4,301				356	307	3,269
					SB	4,275				347	370	3,249
2013	5/21/13	5/24/13	Clear	**9.4%**	**Total**	**7,578**		**5/24/13 Fri**	**16**	**664**	**646**	**7,275**
					NB	3,835	*41*			347	309	3,682
					SB	3,744	*42*			317	337	3,594
2012	5/21/12	5/23/12	Mixed		**Total**	**6,940**		**5/22/12 Tue**	**16**	**587**	**578**	**6,662**
2011	7/11/11	7/13/11	Clear		**Total**	**8,436**		**7/12/11 Tue**	**13**	**710**	**657**	**6,411**
					NB	4,220				326	290	3,207
					SB	4,216				383	368	3,204
2010	8/2/10	8/4/10	Clear		**Total**	**8,398**		**8/3/10 Tue**	**13**	**729**	**639**	**6,382**
					NB	4,151		8/4/10 Wed	9	390	299	3,155
					SB	4,245		8/3/10 Tue	13	374	341	3,226
2009	6/1/09	6/3/09	Clear		**Total**	**7,097**		**6/3/09 Wed**	**12**	**635**	**610**	**6,245**
					NB	3,490		6/2/09 Tue	8	329	277	3,071
					SB	3,607		6/1/09 Mon	16	335	331	3,174
2008	6/2/08	6/5/08	Mixed		**Total**	**6,993**		**6/3/08 Tue**	**12**	**611**	**547**	**6,224**
					NB	3,459		6/3/08 Tue	8	337	250	3,079
					SB	3,536		6/3/08 Tue	12	333	297	3,147

Barnstable 2005-2015 Traffic Counts

Year	Begin Date	End Date	Weather	% Trucks	Dir.	ADT	Speed MPH	PEAK HOUR DATA [Date&Day	Hour	Vol]	Four~ Five	AADT
2007	8/1/07	8/3/07	Clear	**3.4%**	**Total**	**8,684**		**8/3/07 Fri**	**12**	**753**	**706**	**6,860**
					NB	4,417		8/1/07 Wed	17	400	366	3,489
					SB	4,271		8/3/07 Fri	12	402	340	3,374
2006	6/21/06	6/23/06	Clear		**Total**	**7,764**		**6/22/06 Thu**	**16**	**670**	**640**	**6,677**
					NB	3,881		6/22/06 Thu	17	341	291	3,338
					SB	3,878		6/22/06 Thu	16	367	348	3,335

Barnstable

Pine Ave (Hyannis) Btwn Main St and South St

Site Code 7166

Year	Begin Date	End Date	Weather	% Trucks	Dir.	ADT	Speed MPH	PEAK HOUR DATA [Date&Day	Hour	Vol]	Four~ Five	AADT
2015	7/15/15	7/17/15	Overcast		**Total**	**479**		**7/16/15 Thu**	**19**	**43**	**24**	**364**
					SB	479				43	24	364
2014	7/22/14	7/24/14	Clear	**2.1%**	**Total**	**469**		**7/23/14 Wed**	**13**	**38**	**28**	**356**
					SB	469				38	28	356
2011	6/13/11	6/15/11	Overcast	**2.3%**	**Total**	**549**		**6/14/11 Tue**	**7**	**108**	**32**	**489**
					SB	549	*21*			108	32	489
2009	7/14/09	7/16/09	Clear		**Total**	**464**		**7/15/09 Wed**	**12**	**41**	**33**	**357**
					SB	464		7/15/09 Wed	12	41	33	357
2008	7/29/08	7/31/08	Clear	**3.5%**	**Total**	**433**		**7/30/08 Wed**	**15**	**39**	**32**	**338**
					SB	433		7/30/08 Wed	15	39	32	338
2005	6/6/05	6/8/05	Overcast	**4.0%**	**Total**	**393**		**6/7/05 Tue**	**14**	**59**	**22**	**334**
					SB	393		6/7/05 Tue	14	59	22	334

Barnstable

Pine St (Centerville) E of South Main St

Site Code 7137

Year	Begin Date	End Date	Weather	% Trucks	Dir.	ADT	Speed MPH	PEAK HOUR DATA [Date&Day	Hour	Vol]	Four~ Five	AADT
2015	7/15/15	7/17/15	Clear		**Total**	**6,547**		**7/16/15 Thu**	**15**	**523**	**519**	**4,976**
					EB	3,237				272	251	2,460
					WB	3,309				251	268	2,515
2014	7/9/14	7/11/14	Clear	**4.4%**	**Total**	**6,327**		**7/10/14 Thu**	**16**	**549**	**524**	**4,809**
					EB	3,070				284	263	2,333
					WB	3,257				265	260	2,475
2011	6/15/11	6/17/11	Clear	**5.6%**	**Total**	**6,637**		**6/16/11 Thu**	**15**	**540**	**494**	**5,907**
					EB	3,223	*45*			254	237	2,868
					WB	3,412	*37*			286	257	3,037
2008	7/29/08	7/31/08	Clear	**2.3%**	**Total**	**7,098**		**7/30/08 Wed**	**15**	**578**	**564**	**5,536**
					EB	3,644		7/30/08 Wed	15	296	279	2,842
					WB	3,456		7/30/08 Wed	17	294	286	2,696
2005	8/24/05	8/26/05	Clear	**2.5%**	**Total**	**7,504**		**8/24/05 Wed**	**15**	**645**	**592**	**5,853**
					EB	3,879		8/24/05 Wed	15	343	310	3,026
					WB	3,621		8/26/05 Fri	12	317	282	2,824

Barnstable 2005-2015 Traffic Counts

Year	Begin Date	End Date	Weather	% Trucks	Dir.	ADT	Speed MPH	PEAK HOUR DATA [Date&Day	Hour	Vol]	Four~ Five	AADT
Barnstable												
Pitchers Wa S of Bearses Wa											Site Code 21114	
2006	7/10/06	7/14/06			**Total**	**6,426**					**530**	**5,012** ❄
					NB	2,927		7/13/06 Thu	13	358	195	2,283 ❄
					SB	3,499		7/12/06 Wed	16	416	335	2,729 ❄
Mashpee Barnstable												
Quinaquisset Av @ Mash/Barn TL											Site Code 20261	
2013	6/5/13	6/7/13	Clear		**Total**	**2,339**		**6/6/13 Thu**	**14**	**226**	**196**	**2,082**
					EB	1,168				118	103	1,040
					WB	1,171				109	93	1,042
2008	8/5/08	8/7/08	Mixed		**Total**	**3,082**		**8/6/08 Wed**	**17**	**273**	**242**	**2,342**
2007	6/25/07	6/27/07	Clear	**4.8%**	**Total**	**2,386**		**6/26/07 Tue**	**16**	**206**	**206**	**2,052**
					EB	1,158		6/25/07 Mon	16	105	103	996
					WB	1,228		6/26/07 Tue	17	107	102	1,056
2006	8/16/06	8/18/06	Clear		**Total**	**2,626**		**8/17/06 Thu**	**17**	**226**	**202**	**2,075**
					EB	1,325		8/16/06 Wed	17	114	97	1,047
					WB	1,298		8/17/06 Thu	17	117	105	1,025
2005	7/25/05	7/27/05	Clear		**Total**	**2,609**		**7/25/05 Mon**	**16**	**248**	**246**	**2,009**
					EB	1,307		7/25/05 Mon	16	120	115	1,006
					WB	1,305		7/26/05 Tue	16	133	131	1,005
Sandwich Barnstable												
Race Ln @ Sand/Barn TL											Site Code 20155	
2015	6/8/15	6/10/15	Clear		**Total**	**6,740**		**6/9/15 Tue**	**16**	**668**	**680**	**5,999**
					EB	3,277				261	263	2,917
					WB	3,458				408	417	3,078
2013	6/18/13	6/20/13	Clear		**Total**	**6,565**		**6/19/13 Wed**	**17**	**643**	**594**	**5,843**
					EB	3,209				258	225	2,856
					WB	3,355				385	369	2,986
2012	7/23/12	7/25/12	Clear		**Total**	**6,634**		**7/24/12 Tue**	**17**	**676**	**613**	**5,042**
					EB	2,995				229	265	2,276
					WB	3,638				447	347	2,765
2011	7/25/11	7/27/11	Clear		**Total**	**6,777**		**7/26/11 Tue**	**17**	**660**	**606**	**5,151**
					EB	3,344				280	242	2,541
					WB	3,433				379	363	2,609
2010	7/27/10	7/29/10	Clear		**Total**	**7,168**		**7/28/10 Wed**	**17**	**670**	**649**	**5,448**
					EB	3,502		7/28/10 Wed	8	355	286	2,662
					WB	3,667		7/28/10 Wed	17	437	362	2,787
2009	6/1/09	6/3/09	Mixed		**Total**	**5,839**		**6/1/09 Mon**	**17**	**603**	**533**	**5,138**
					EB	2,911		6/3/09 Wed	8	292	224	2,562
					WB	2,928		6/1/09 Mon	17	363	309	2,577

Barnstable 2005-2015 Traffic Counts

Year	Begin Date	End Date	Weather	% Trucks	Dir.	ADT	Speed MPH	PEAK HOUR DATA [Date&Day	Hour	Vol]	Four~ Five	AADT
2008	6/16/08	6/18/08	Overcast		**Total**	**5,972**		**6/16/08 Mon**	**17**	**583**	**535**	**5,315**
					EB	2,962		6/18/08 Wed	8	316	226	2,636
					WB	3,011		6/16/08 Mon	17	372	309	2,680
2007	8/28/07	8/30/07	Clear		**Total**	**7,476**		**8/28/07 Tue**	**16**	**710**	**709**	**5,906**
					EB	3,950		8/30/07 Thu	7	409	319	3,121
					WB	3,523		8/29/07 Wed	16	391	390	2,783
2006	7/17/06	7/19/06	Clear		**Total**	**7,140**		**7/18/06 Tue**	**19**	**735**	**422**	**5,569**
					EB	3,507		7/19/06 Wed	10	397	208	2,735
					WB	3,636		7/19/06 Wed	19	438	214	2,836
2005	6/15/05	6/17/05	Overcast		**Total**	**6,789**		**6/16/05 Thu**	**17**	**730**	**632**	**5,771**
					EB	3,317		6/16/05 Thu	17	300	267	2,819
					WB	3,475		6/16/05 Thu	17	430	364	2,954

Barnstable
Rest Area Egress S of Rt 6
Site Code 20819

2006	10/19/0	11/21/0	Mixed		**Total**	**289**		**10/19/06 Thu**	**11**	**54**	**22**	**298**
					NB	289		10/19/06 Thu	11	54	22	298

Barnstable
Rest Area Ingress S of Rt 6
Site Code 20746

2006	10/19/0	11/21/0	Mixed		**Total**	**307**		**10/19/06 Thu**	**11**	**50**	**22**	**316**
					SB	307		10/19/06 Thu	11	50	22	316

Barnstable
Santuit-Newton Rd S of Rt 28
Site Code 21377

2015	7/13/15	7/15/15	Overcast	**12.0%**	**Total**	**1,487**		**7/14/15 Tue**	**12**	**141**	**102**	**1,130**
					NB	759	*39*			62	52	577
					SB	730	*37*			79	50	555

Barnstable
Scudder Ave W of West End Rotary
Site Code 20777

2014	8/5/14	8/7/14			**Total**	**7,826**		**8/5/14 Tue**	**13**	**624**	**613**	**5,948** ❄
					EB	3,959				290	345	3,009 ❄
					WB	3,861				334	269	2,934 ❄

Barnstable
Senior Center Driveway E of BHS Access Rd
Site Code 21372

2015	6/1/15	6/5/15	Clear		**Total**	**455**		**6/2/15 Tue**	**10**	**95**	**31**	**405**
					EB	226				61	6	201
					WB	229				33	25	204

Barnstable
Service Rd W of Rt 149
Site Code 21198

2009	6/1/09	6/3/09	Mixed		**Total**	**649**		**6/2/09 Tue**	**16**	**59**	**59**	**571**
					EB	349		6/2/09 Tue	7	33	27	307
					WB	300		6/2/09 Tue	16	32	31	264

Barnstable 2005-2015 Traffic Counts

Year	Begin Date	End Date	Weather	% Trucks	Dir.	ADT	Speed MPH	PEAK HOUR DATA [Date&Day	Hour	Vol]	Four~ Five	AADT
Sandwich	Barnstable											
Service Rd @ Sand/Barn TL											Site Code 20167	
2012	6/18/12	6/20/12	Mixed		**Total**	**735**		**6/19/12 Tue**	**15**	**71**	**63**	**654**
					EB	377				38	29	336
					WB	355				34	34	316
2010	6/1/10	6/4/10	Clear		**Total**	**661**		**6/1/10 Tue**	**17**	**85**	**56**	**588**
					EB	355		6/1/10 Tue	17	39	26	316
					WB	308		6/2/10 Wed	17	51	29	274
2006	7/19/06	7/21/06	Clear		**Total**	**766**		**7/19/06 Wed**	**15**	**70**	**61**	**597**
					EB	415		7/20/06 Thu	17	39	31	324
					WB	347		7/20/06 Thu	8	45	30	271
Barnstable												
Service Rd W of Shootflying Hill Rd											Site Code 21110	
2006	7/10/06	7/14/06			**Total**	**3,692**					**252**	**2,880** ❄
					EB	1,678		7/11/06 Tue	18	212	136	1,309 ❄
					WB	2,014		7/12/06 Wed	8	233	117	1,571 ❄
Barnstable												
Shootflying Hill Rd W of Rt 132											Site Code 20343	
2014	7/7/14	7/9/14	Overcast		**Total**	**7,796**		**7/8/14 Tue**	**17**	**622**	**585**	**5,925**
Barnstable												
South County Rd S of Rt 28											Site Code 21066	
2005	6/20/05	6/23/05	Clear		**Total**	**4,368**		**6/23/05 Thu**	**8**	**385**	**292**	**3,713**
					NB	1,537		6/22/05 Wed	13	147	111	1,306
					SB	2,835		6/23/05 Thu	8	304	182	2,410
Barnstable												
South St W of High School Rd											Site Code 21211	
2009	8/11/09	8/13/09	Mixed		**Total**	**10,514**		**8/12/09 Wed**	**13**	**852**	**678**	**7,991**
					EB	10,514		8/12/09 Wed	13	852	678	7,991
Barnstable												
South St E of School St											Site Code 21040	
2009	7/8/09	7/10/09	Clear		**Total**	**6,218**		**7/8/09 Wed**	**14**	**503**	**463**	**4,788**
					EB	6,218		7/8/09 Wed	14	503	463	4,788
Barnstable												
South St E of Sea St											Site Code 20344	
2009	7/8/09	7/10/09	Clear		**Total**	**9,779**		**7/8/09 Wed**	**13**	**845**	**635**	**7,530**
					EB	9,779		7/8/09 Wed	13	845	635	7,530

Barnstable 2005-2015 Traffic Counts

Year	Begin Date	End Date	Weather	% Trucks	Dir.	ADT	*Speed MPH*	PEAK HOUR DATA [Date&Day	Hour	Vol]	Four~ Five	AADT
2008	8/11/08	8/13/08	Rain		**Total**	**6,829**		**8/11/08 Mon**	**13**	**750**	**377**	**5,190**
					EB	6,829		8/11/08 Mon	13	750	377	5,190
2005	6/6/05	6/8/05	Overcast		**Total**	**9,468**		**6/7/05 Tue**	**14**	**776**	**650**	**8,048**
					EB	9,468		6/7/05 Tue	14	776	650	8,048

Barnstable
South St W of Sea St — Site Code 20345

2014	7/22/14	7/24/14	Clear		**Total**	**9,071**		**7/23/14 Wed**	**12**	**669**	**620**	**6,894**

Barnstable
W Main St W of Main St (rotary) — Site Code 21045

2009	7/8/09	7/10/09	Clear		**Total**	**20,603**		**7/8/09 Wed**	**13**	**1,560**	**1,549**	**15,864**
					EB	10,450		7/8/09 Wed	13	830	680	8,047
					WB	10,152		7/9/09 Thu	16	878	870	7,817

Barnstable
West Main St S of Rt 28 — Site Code 20348

2014	7/7/14	7/9/14	Clear		**Total**	**13,356**		**7/8/14 Tue**	**17**	**974**	**853**	**10,151**
					NB	6,287				503	390	4,778
					SB	7,068				471	463	5,372
2013	5/28/13	5/30/13	Clear		**Total**	**13,427**		**5/29/13 Wed**	**14**	**1,106**	**1,072**	**12,890**
					NB	6,574				592	582	6,311
					SB	6,852				515	490	6,578
2012	7/25/12	7/27/12	Clear		**Total**	**14,289**		**7/26/12 Thu**	**17**	**1,052**	**1,004**	**10,860**
					NB	6,770				513	525	5,145
					SB	7,516				539	478	5,712
2011	7/11/11	7/13/11	Clear		**Total**	**14,114**		**7/12/11 Tue**	**8**	**1,053**	**1,029**	**10,727**
					NB	6,538				349	517	4,969
					SB	7,582				704	513	5,762
2008	6/3/08	6/5/08	Mixed		**Total**	**14,130**		**6/3/08 Tue**	**16**	**1,127**	**1,053**	**12,576**
					NB	6,749		6/3/08 Tue	16	615	597	6,007
					SB	7,379		6/4/08 Wed	8	757	456	6,567
2006	8/14/06	8/16/06	Clear		**Total**	**14,869**		**8/14/06 Mon**	**17**	**1,192**	**1,110**	**11,747**
					NB	7,086		8/15/06 Tue	16	604	601	5,598
					SB	7,785		8/15/06 Tue	8	685	508	6,150

Barnstable
Yarmouth Rd N of Rt 28 — Site Code 20350

2013	7/15/13	7/18/13			**Total**	**22,744**					**1,685**	**17,285** ❄
					NB	11,562					917	8,787 ❄
					SB	11,182					767	8,498 ❄
2009	7/13/09	7/16/09			**Total**	**22,369**					**1,670**	**17,224** ❄
					NB	11,229		7/13/09 Mon	16	962	906	8,646 ❄
					SB	11,140		7/16/09 Thu	8	950	764	8,578 ❄

Barnstable 2005-2015 Traffic Counts

Year	Begin Date	End Date	Weather	% Trucks	Dir.	ADT	*Speed MPH*	PEAK HOUR DATA [Date&Day	Hour	Vol]	Four~ Five	AADT
2005	6/6/05	6/8/05	Overcast		**Total**	**22,087**		**6/6/05 Mon**	**16**	**1,764**	**1,742**	**18,774**
					NB	11,538		6/6/05 Mon	16	1,008	1,001	9,807
					SB	10,550		6/8/05 Wed	9	852	741	8,968

Barnstable

Yarmouth Rd Btwn Rt 28 & Camp St (Hyannis)

Site Code 21341

2014	7/23/14	7/25/14	Clear		**Total**	**12,922**		**7/24/14 Thu**	**16**	**969**	**960**	**9,821**
					NB	8,231				674	651	6,256
					SB	4,687				295	310	3,562

Barnstable

Yarmouth Rd Btwn Cedar St & Camp St (Hyannis)

Site Code 20351

2009	7/14/09	7/16/09	Clear		**Total**	**5,333**		**7/15/09 Wed**	**8**	**418**	**352**	**4,106**
					NB	2,070		7/15/09 Wed	16	164	155	1,594
					SB	3,266		7/15/09 Wed	8	266	196	2,515

CAPE COD COMMISSION

3225 MAIN STREET • P.O. BOX 226 • BARNSTABLE, MASSACHUSETTS 02630
(508) 362-3828 • Fax (508) 362-3136 • www.capecodcommission.org

Yarmouth 06

Previous Section
Barnstable 05

Next Section
Dennis 07

Yarmouth 2005-2015 Traffic Counts

Year	Begin Date	End Date	Weather	% Trucks	Dir.	ADT	Speed MPH	PEAK HOUR DATA [Date&Day	Hour	Vol]	Four~ Five	AADT
Barnstable Yarmouth												
Rt 28 @ Barn/Yarm TL											Site Code 7136	
2013	7/15/13	7/18/13			**Total**	**23,469**		**7/17/13 Wed**	**17**	**1,429**	**1,354**	**17,836** ❄
					EB	11,628				703	655	8,837 ❄
					WB	11,832				726	699	8,992 ❄
2010	7/12/10	7/14/10			**Total**	**20,103**					**1,362**	**15,278** ❄
					EB	9,876		7/12/10 Mon	15	727	685	7,506 ❄
					WB	10,228		7/14/10 Wed	10	788	677	7,773 ❄
2009	7/6/09	7/8/09			**Total**	**20,302**		**7/7/09 Tue**	**15**	**1,710**	**1,510**	**15,633** ❄
					EB	10,044		7/7/09 Tue	15	870	773	7,734 ❄
					WB	10,251		7/7/09 Tue	17	860	737	7,893 ❄
2008	8/5/08	8/7/08	Mixed		**Total**	**18,774**		**8/5/08 Tue**	**15**	**1,415**	**1,271**	**14,268**
					EB	9,720		8/6/08 Wed	18	735	663	7,387
					WB	9,050		8/5/08 Tue	15	711	607	6,878
2007	8/22/07	8/24/07	Clear	**3.1%**	**Total**	**17,166**		**8/24/07 Fri**	**13**	**1,220**	**1,164**	**13,561**
					EB	8,458		8/24/07 Fri	13	663	600	6,682
					WB	8,709		8/24/07 Fri	8	679	565	6,880
Yarmouth												
Rt 28 E of Baxter Ave											Site Code 21122	
2014	8/4/14	8/7/14			**Total**	**29,870**		**8/6/14 Wed**	**17**	**2,501**	**2,154**	**22,701** ❄
					EB	14,697				1,111	975	11,170 ❄
					WB	15,165				1,390	1,179	11,525 ❄
2006	7/11/06	7/17/06										
					WB	15,357		7/17/06 Mon	8	1,166	962	11,978 ❄
2006	7/10/06	7/14/06										
					EB	15,933		7/11/06 Tue	17	1,289	1,213	12,428 ❄
Yarmouth												
Rt 28 E of East Main St (Hyannis)											Site Code 20389	
2013	6/4/13	6/6/13	Clear		**Total**	**27,586**		**6/5/13 Wed**	**16**	**2,123**	**2,051**	**24,552**
					EB	13,669				1,161	1,125	12,165
					WB	13,917				961	926	12,386
Yarmouth												
Rt 28 W of Forest Rd											Site Code 20391	
2015	7/13/15	7/17/15			**Total**	**17,389**		**7/17/15 Fri**	**10**	**1,292**	**1,186**	**13,216** ❄
					EB	8,536				655	574	6,487 ❄
					WB	8,844				637	612	6,721 ❄
2011	7/11/11	7/14/11			**Total**	**17,663**					**1,202**	**13,424** ❄
					EB	8,405					578	6,388 ❄
					WB	9,257					624	7,035 ❄
2010	7/12/10	7/14/10			**Total**	**20,540**					**1,449**	**15,610** ❄
					EB	9,905		7/14/10 Wed	11	827	685	7,528 ❄
					WB	10,635		7/14/10 Wed	11	840	764	8,083 ❄

Yarmouth 2005-2015 Traffic Counts

Year	Begin Date	End Date	Weather	% Trucks	Dir.	ADT	Speed MPH	PEAK HOUR DATA [Date&Day	Hour	Vol]	Four~ Five	AADT
2009	8/17/09	8/19/09	Clear		**Total**	**17,809**		**8/19/09 Wed**	**12**	**1,330**	**1,077**	**13,535**
					EB	8,661		8/19/09 Wed	12	670	529	6,582
					WB	9,144		8/17/09 Mon	15	665	549	6,949
2007	6/27/07	6/29/07	Clear		**Total**	**17,940**		**6/29/07 Fri**	**14**	**1,380**	**1,226**	**15,428**
					EB	8,411		6/29/07 Fri	14	685	568	7,233
					WB	9,527		6/29/07 Fri	12	749	658	8,193
2005	6/14/05	6/16/05	Overcast		**Total**	**15,878**		**6/15/05 Wed**	**11**	**1,276**	**1,151**	**13,496**
					EB	7,388		6/15/05 Wed	13	584	510	6,280
					WB	8,490		6/15/05 Wed	11	704	641	7,217

Yarmouth

Rt 28 W of Long Pond Dr

Site Code 21271

2012	8/14/12	8/16/12	Clear	**3.2%**	**Total**	**18,728**		**8/15/12 Wed**	**13**	**1,197**	**1,142**	**14,233**
					EB	9,567	*22*			609	606	7,271
					WB	9,159	*19*			588	537	6,961

Yarmouth

Rt 28 W of Lyman Ln

Site Code 21272

2012	8/14/12	8/16/12	Clear	**2.7%**	**Total**	**19,326**		**8/15/12 Wed**	**13**	**1,376**	**1,298**	**14,688**
					EB	9,316	*32*			660	654	7,080
					WB	10,006	*31*			716	644	7,605

Yarmouth

Rt 28 E of North Main St

Site Code 20395

2014	7/15/14	7/17/14	Overcast		**Total**	**17,830**		**7/16/14 Wed**	**14**	**1,355**	**1,361**	**13,551**
					EB	9,687				767	779	7,362
					WB	8,142				588	582	6,188
2013	6/4/13	6/6/13	Clear		**Total**	**13,963**		**6/5/13 Wed**	**15**	**1,090**	**1,041**	**12,427**
					EB	7,626				596	543	6,787
					WB	6,334				494	498	5,637
2012	8/14/12	8/16/12	Clear		**Total**	**18,702**		**8/15/12 Wed**	**13**	**1,356**	**1,261**	**14,214**
					EB	10,226				776	719	7,772
					WB	8,473				580	541	6,439
2011	7/13/11	7/15/11	Clear		**Total**	**19,854**		**7/14/11 Thu**	**14**	**1,416**	**1,370**	**15,089**
					EB	10,511				798	732	7,988
					WB	9,343				618	639	7,101
2009	8/17/09	8/19/09	Clear		**Total**	**17,480**		**8/18/09 Tue**	**17**	**1,201**	**1,140**	**13,285**
					EB	8,913		8/18/09 Tue	12	658	591	6,774
					WB	8,566		8/18/09 Tue	18	586	549	6,510
2008	8/5/08	8/7/08	Mixed		**Total**	**19,479**		**8/7/08 Thu**	**11**	**1,410**	**1,334**	**14,804**
					EB	10,459		8/6/08 Wed	15	792	731	7,949
					WB	9,018		8/7/08 Thu	15	656	602	6,854
2006	7/10/06	7/12/06	Overcast									
					WB	10,079		7/11/06 Tue	11	761	725	7,862

Yarmouth 2005-2015 Traffic Counts

Year	Begin Date	End Date	Weather	% Trucks	Dir.	ADT	Speed MPH	PEAK HOUR DATA [Date&Day	Hour	Vol]	Four~ Five	AADT
Yarmouth												
Rt 28 W of Old Main St (S Yarmouth)											Site Code 20394	
2013	8/6/13	8/8/13	Clear	**9.7%**	**Total**	**18,952**		**8/7/13 Wed**	**10**	**1,313**	**1,236**	**14,404**
					EB	9,325	*33*			644	612	7,087
					WB	9,625	*31*			669	624	7,315
2013	6/19/13	6/21/13	Clear	**11.5%**	**Total**	**16,869**		**6/20/13 Thu**	**12**	**1,245**	**1,189**	**15,013**
					EB	8,380	*36*			640	575	7,458
					WB	8,486	*34*			605	614	7,553
2007	6/27/07	6/29/07	Clear		**Total**	**20,043**		**6/29/07 Fri**	**14**	**1,550**	**1,370**	**17,237**
					EB	10,197		6/29/07 Fri	14	789	720	8,769
					WB	9,850		6/29/07 Fri	14	761	650	8,471
2005	6/14/05	6/16/05	Overcast		**Total**	**17,798**		**6/15/05 Wed**	**13**	**1,363**	**1,309**	**15,128**
					EB	9,194		6/15/05 Wed	13	716	646	7,815
					WB	8,605		6/14/05 Tue	16	691	663	7,314
Yarmouth												
Rt 28 E of Seaview Av											Site Code 21270	
2012	8/14/12	8/16/12	Clear	**7.5%**	**Total**	**20,654**		**8/15/12 Wed**	**16**	**1,375**	**1,379**	**15,697**
					EB	10,359	*30*			711	698	7,873
					WB	10,294	*33*			664	681	7,823
Yarmouth												
Rt 28 E of South Sea Av											Site Code 21275	
2012	6/19/12	6/21/12	Clear	**5.3%**	**Total**	**17,790**		**6/20/12 Wed**	**17**	**1,191**	**1,084**	**15,833**
					EB	8,945	*29*			597	538	7,961
					WB	8,843	*23*			594	546	7,870
Yarmouth												
Rt 28 W of West Yarmouth Rd											Site Code 20398	
2013	7/23/13	7/25/13	Clear		**Total**	**21,719**		**7/24/13 Wed**	**18**	**1,466**	**1,474**	**16,506**
					EB	10,078				721	694	7,659
					WB	11,639				745	780	8,846
2010	6/29/10	7/1/10	Clear		**Total**	**22,692**		**6/29/10 Tue**	**16**	**1,580**	**1,558**	**18,721**
					EB	11,552		6/29/10 Tue	16	852	831	9,530
					WB	11,143		6/29/10 Tue	14	773	728	9,193
2005	6/14/05	6/16/05	Clear		**Total**	**22,501**		**6/14/05 Tue**	**17**	**1,648**	**1,629**	**19,126**
					EB	11,465		6/14/05 Tue	17	906	846	9,745
					WB	11,035		6/16/05 Thu	12	813	783	9,380
Yarmouth												
Rt 28 E of Wood Rd											Site Code 20400	
2012	6/19/12	6/21/12	Clear	**6.7%**	**Total**	**16,173**		**6/20/12 Wed**	**11**	**1,187**	**1,186**	**14,394**
					EB	7,652	*38*			572	563	6,810
					WB	8,521	*38*			615	624	7,584

Yarmouth 2005-2015 Traffic Counts

Barnstable Yarmouth

Rt 6 @ Barn/Yarm TL

Site Code 7187

Year	Begin Date	End Date	Weather	% Trucks	Dir.	ADT	Speed MPH	PEAK HOUR DATA [Date&Day	Hour	Vol]	Four~ Five	AADT
2015	7/13/15	7/17/15			**Total**	**56,742**					**4,204**	**43,124** ❄
					EB	26,313					1,681	19,998 ❄
					WB	30,429					2,524	23,126 ❄
2013	7/15/13	7/19/13			**Total**	**53,753**					**3,386**	**40,852** ❄
					EB	25,987					1,302	19,750 ❄
					WB	27,766					2,084	21,102 ❄
2012	7/16/12	7/20/12			**Total**	**56,627**		**7/20/12 Fri**	**17**	**4,116**	**3,857**	**43,037** ❄
					EB	27,850					1,601	21,166 ❄
					WB	28,748					2,254	21,848 ❄
2011	7/11/11	7/15/11			**Total**	**56,822**					**4,011**	**43,185** ❄
					EB	26,885					1,781	20,433 ❄
					WB	29,937					2,230	22,752 ❄
2010	7/12/10	7/16/10			**Total**	**53,265**					**3,425**	**40,481** ❄
					EB	25,422					1,513	19,321 ❄
					WB	27,843					1,912	21,161 ❄
2009	7/13/09	7/16/09			**Total**	**52,802**		**7/13/09 Mon**	**11**	**3,323**	**2,801**	**40,658** ❄
					EB	26,065		7/13/09 Mon	11	1,586	1,429	20,070 ❄
					WB	26,728		7/13/09 Mon	9	1,791	1,372	20,581 ❄
2008	7/14/08	7/17/08			**Total**	**50,463**		**7/16/08 Wed**	**16**	**3,812**	**3,309**	**39,361** ❄
					EB	23,943					1,416	18,676 ❄
					WB	26,497					1,892	20,668 ❄
2007	7/16/07	7/18/07	Overcast		**Total**	**54,046**					**4,093**	**42,156** ❄
					EB	24,330		7/16/07 Mon	11	1,698	1,686	18,977 ❄
					WB	29,717		7/16/07 Mon	16	2,486	2,408	23,179 ❄
2006	7/27/06	8/2/06			**Total**	**59,689**					**4,517**	**46,856** ❄
					EB	29,859		7/28/06 Fri	15	2,820	2,099	23,439 ❄
					WB	29,830		7/31/06 Mon	16	2,485	2,418	23,417 ❄
2005	7/25/05	7/28/05			**Total**	**59,075**					**4,498**	**45,488** ❄
					EB	28,158		7/26/05 Tue	11	2,151	2,017	21,682 ❄
					WB	30,917		7/27/05 Wed	16	2,518	2,481	23,806 ❄

Yarmouth

Rt 6 Btwn Exits 7 & 8

Site Code 7139

2014	8/4/14	8/7/14			**Total**	**59,537**		**8/6/14 Wed**	**16**	**4,594**	**4,047**	**45,248** ❄
					EB	29,476				2,119	2,131	22,402 ❄
					WB	30,039				2,475	1,916	22,830 ❄
2012	7/16/12	7/18/12			**Total**	**60,061**		**7/16/12 Mon**	**17**	**3,795**	**4,083**	**45,646** ❄
					EB	28,595					1,813	21,732 ❄
					WB	31,443					2,269	23,897 ❄
2009	7/13/09	7/16/09			**Total**	**58,388**		**7/16/09 Thu**	**16**	**4,491**	**4,001**	**44,959** ❄
					EB	26,986		7/16/09 Thu	16	2,049	1,850	20,779 ❄
					WB	31,393		7/16/09 Thu	16	2,442	2,151	24,173 ❄

Yarmouth 2005-2015 Traffic Counts

Year	Begin Date	End Date	Weather	% Trucks	Dir.	ADT	Speed MPH	PEAK HOUR DATA [Date&Day	Hour	Vol]	Four~ Five	AADT
2008	7/14/08	7/17/08			**Total**	**56,990**		**7/15/08 Tue**	**16**	**5,120**	**3,822**	**44,452** ❄
					EB	25,606					1,515	19,973 ❄
					WB	31,356					2,306	24,458 ❄
2005	7/25/05	7/28/05			**Total**	**65,300**					**4,929**	**50,281** ❄
					EB	31,085		7/27/05 Wed	16	2,449	2,360	23,935 ❄
					WB	34,216		7/27/05 Wed	16	2,607	2,569	26,346 ❄

Yarmouth Dennis

Rt 6 @ Yarm/Denn TL

Site Code 20402

Year	Begin Date	End Date	Weather	% Trucks	Dir.	ADT	Speed MPH	PEAK HOUR DATA [Date&Day	Hour	Vol]	Four~ Five	AADT
2015	7/13/15	7/17/15			**Total**	**60,011**		**7/17/15 Fri**	**16**	**4,775**	**4,497**	**45,608** ❄
					EB	30,176				2,535	2,223	22,934 ❄
					WB	29,828				2,239	2,275	22,669 ❄
2013	7/15/13	7/19/13			**Total**	**56,704**					**4,276**	**43,095** ❄
					EB	28,864					2,158	21,937 ❄
					WB	27,840					2,118	21,158 ❄
2012	7/16/12	7/17/12			**Total**	**54,821**		**7/16/12 Mon**	**16**	**4,202**	**4,202**	**41,664** ❄
					EB	26,567				2,056	2,056	20,191 ❄
					WB	28,249				2,146	2,146	21,469 ❄
2011	7/11/11	7/15/11			**Total**	**54,786**					**4,115**	**41,637** ❄
					EB	28,756					2,191	21,855 ❄
					WB	26,030					1,924	19,783 ❄
2010	7/12/10	7/16/10			**Total**	**55,820**					**4,224**	**42,423** ❄
					EB	27,902		7/16/10 Fri	16	2,474	2,137	21,206 ❄
					WB	27,918		7/15/10 Thu	16	2,387	2,087	21,218 ❄
2008	7/14/08	7/17/08			**Total**	**51,099**		**7/17/08 Thu**	**16**	**4,193**	**3,946**	**39,857** ❄
					EB	25,722		7/17/08 Thu	16	2,173	1,990	20,063 ❄
					WB	25,371		7/17/08 Thu	16	2,021	1,956	19,789 ❄
2007	7/16/07	7/18/07	Overcast		**Total**	**51,334**					**3,858**	**40,041** ❄
					EB	23,790		7/18/07 Wed	17	1,998	1,869	18,556 ❄
					WB	27,544		7/16/07 Mon	8	2,124	1,989	21,484 ❄
2006	7/10/06	7/13/06			**Total**	**51,830**					**4,038**	**40,427** ❄
					EB	24,605		7/10/06 Mon	16	1,947	1,923	19,192 ❄
					WB	27,225		7/11/06 Tue	16	2,189	2,116	21,236 ❄
2005	7/25/05	7/28/05			**Total**	**57,079**					**4,297**	**43,951** ❄
					EB	27,729		7/27/05 Wed	16	2,183	2,099	21,351 ❄
					WB	29,349		7/25/05 Mon	10	2,256	2,198	22,599 ❄

Yarmouth

Rt 6 Ramp EB @ Exit 7

Site Code 20385

Year	Begin Date	End Date	Weather	% Trucks	Dir.	ADT	Speed MPH	PEAK HOUR DATA [Date&Day	Hour	Vol]	Four~ Five	AADT
2006	7/10/06	7/14/06			**Total**	**13,657**					**1,042**	**10,652** ❄
					ON	8,750		7/11/06 Tue	17	803	736	6,825 ❄
					OFF	4,906		7/14/06 Fri	13	488	306	3,827 ❄

Yarmouth 2005-2015 Traffic Counts

Year	Begin Date	End Date	Weather	% Trucks	Dir.	ADT	*Speed MPH*	PEAK HOUR DATA [Date&Day	Hour	Vol]	Four~ Five	AADT
Yarmouth												
Rt 6 Ramp WB @ Exit 7											Site Code 20379	
2006	7/11/06	7/17/06			**Total**	**14,538**					**1,198**	**11,340** ❄
					ON	5,587		7/11/06 Tue	16	591	577	4,358 ❄
					OFF	8,952		7/11/06 Tue	8	807	621	6,983 ❄
Barnstable Yarmouth												
Rt 6A @ Barn/Yarm TL											Site Code 20338	
2015	7/13/15	7/15/15	Clear		**Total**	**12,781**		**7/14/15 Tue**	**16**	**1,182**	**1,174**	**9,714**
					EB	6,382				659	668	4,850
					WB	6,397				523	506	4,862
2014	7/8/14	7/10/14	Clear		**Total**	**12,793**		**7/9/14 Wed**	**16**	**1,157**	**1,131**	**9,723**
					EB	6,435				664	631	4,891
					WB	6,356				493	500	4,831
2013	8/26/13	8/28/13	Overcast	**6.3%**	**Total**	**11,539**		**8/27/13 Tue**	**16**	**1,121**	**1,088**	**8,770**
					EB	5,732	*35*			670	644	4,356
					WB	5,812	*38*			451	444	4,417
2012	5/21/12	5/23/12	Overcast		**Total**	**10,022**		**5/22/12 Tue**	**16**	**927**	**928**	**9,621**
2011	7/11/11	7/13/11	Clear		**Total**	**12,790**		**7/12/11 Tue**	**16**	**1,177**	**1,152**	**9,720**
					EB	6,483				665	667	4,927
					WB	6,285				512	484	4,777
2009	6/8/09	6/10/09	Overcast		**Total**	**10,803**		**6/8/09 Mon**	**16**	**1,036**	**1,035**	**9,507**
					EB	5,359		6/9/09 Tue	16	616	608	4,716
					WB	5,444		6/10/09 Wed	11	538	430	4,791
2008	6/18/08	6/20/08	Clear		**Total**	**11,516**		**6/19/08 Thu**	**16**	**1,102**	**1,080**	**10,249**
					EB	6,127		6/19/08 Thu	16	686	647	5,453
					WB	5,392		6/18/08 Wed	12	483	433	4,799
2007	6/20/07	6/22/07	Overcast	**9.0%**	**Total**	**11,358**		**6/20/07 Wed**	**16**	**1,088**	**1,056**	**9,768**
					EB	5,767		6/20/07 Wed	16	682	645	4,960
					WB	5,591		6/21/07 Thu	8	507	412	4,808
2005	6/14/05	6/16/05	Clear		**Total**	**13,073**		**6/14/05 Tue**	**16**	**1,328**	**1,325**	**11,112**
					EB	6,356		6/15/05 Wed	16	773	770	5,403
					WB	6,712		6/15/05 Wed	8	615	554	5,705
Yarmouth												
Rt 6A E of Minden Ln											Site Code 21289	
2012	12/10/1	12/14/1	Clear	**3.6%**	**Total**	**10,517**		**12/13/12 Thu**	**15**	**952**	**920**	**11,989**
					EB	5,232	*35*			532	592	5,964
					WB	5,281	*37*			420	329	6,020
Yarmouth												
Rt 6A W of Setucket Rd											Site Code 20362	
2012	8/13/12	8/15/12	Clear		**Total**	**16,409**		**8/14/12 Tue**	**12**	**1,357**	**1,325**	**12,471**
					EB	9,245				772	798	7,026
					WB	7,170				585	527	5,449

Yarmouth 2005-2015 Traffic Counts

Year	Begin Date	End Date	Weather	% Trucks	Dir.	ADT	Speed MPH	PEAK HOUR DATA [Date&Day	Hour	Vol]	Four~ Five	AADT
2009	8/17/09	8/19/09	Clear	**2.9%**	**Total**	**16,468**		**8/19/09 Wed**	**12**	**1,387**	**1,292**	**12,516**
					EB	8,148	*39*	8/19/09 Wed	12	770	678	6,192
					WB	8,312	*40*	8/18/09 Tue	17	636	614	6,317

Yarmouth
Rt 6A E of Union St

Site Code 20403

2013	7/16/13	7/18/13	Clear		**Total**	**17,882**		**7/17/13 Wed**	**16**	**1,468**	**1,489**	**13,590**
					EB	8,761				789	793	6,658
					WB	9,122				679	697	6,933
2009	6/3/09	6/4/09	Mixed		**Total**	**14,370**		**6/4/09 Thu**	**16**	**1,339**	**1,293**	**12,646**
					EB	7,154		6/4/09 Thu	16	761	735	6,296
					WB	7,220		6/4/09 Thu	13	587	559	6,354
2008	7/7/08	7/9/08	Clear		**Total**	**17,330**		**7/9/08 Wed**	**15**	**1,441**	**1,340**	**13,517**
					EB	9,268		7/8/08 Tue	16	885	863	7,229
					WB	8,063		7/9/08 Wed	15	654	478	6,289
2006	8/8/06	8/10/06	Clear		**Total**	**18,428**		**8/8/06 Tue**	**17**	**1,425**	**1,390**	**14,558**
					EB	8,765		8/8/06 Tue	17	736	704	6,924
					WB	9,668		8/10/06 Thu	13	743	687	7,638

Yarmouth
Rt 6A W of Union St

Site Code 20404

2008	7/7/08	7/9/08	Clear		**Total**	**13,298**		**7/7/08 Mon**	**16**	**1,168**	**1,163**	**10,372**
					EB	6,849		7/7/08 Mon	16	706	699	5,342
					WB	6,451		7/9/08 Wed	8	529	464	5,032

Yarmouth
Rt 6A E of Weir Rd

Site Code 21194

2009	6/3/09	6/5/09	Mixed		**Total**	**14,921**		**6/4/09 Thu**	**16**	**1,320**	**1,280**	**13,130**

Yarmouth
Rt 6A E of Wharf La

Site Code 21128

2006	7/11/06	7/17/06			**Total**	**15,259**					**1,382**	**11,902** ❄
					EB	7,972		7/12/06 Wed	16	879	826	6,218 ❄
					WB	7,286		7/13/06 Thu	13	677	556	5,683 ❄

Yarmouth Dennis
Rt 6A @ Yarm/Denn TL

Site Code 20405

2014	7/8/14	7/10/14	Clear		**Total**	**12,689**		**7/9/14 Wed**	**13**	**1,104**	**1,031**	**9,644**
					EB	6,150				580	487	4,674
					WB	6,543				524	545	4,973
2013	7/16/13	7/19/13	Clear		**Total**	**12,972**		**7/17/13 Wed**	**16**	**1,131**	**1,093**	**9,859**
					EB	6,482				554	533	4,926
					WB	6,489				577	560	4,932
2012	8/13/12	8/15/12	Clear		**Total**	**12,818**		**8/14/12 Tue**	**15**	**1,056**	**1,059**	**9,742**
					EB	6,091				495	498	4,629
					WB	6,725				562	561	5,111

Yarmouth 2005-2015 Traffic Counts

Year	Begin Date	End Date	Weather	% Trucks	Dir.	ADT	Speed MPH	PEAK HOUR DATA [Date&Day	Hour	Vol]	Four~ Five	AADT
2011	8/10/11	8/12/11	Clear		**Total**	**14,004**		**8/11/11 Thu**	**17**	**1,156**	**1,112**	**10,643**
					EB	6,992				586	561	5,314
					WB	7,010				570	551	5,328
2009	8/19/09	8/21/09	Clear		**Total**	**13,319**		**8/19/09 Wed**	**11**	**1,110**	**1,088**	**10,122**
					EB	6,670		8/19/09 Wed	11	607	549	5,069
					WB	6,651		8/20/09 Thu	14	554	540	5,055
2008	6/17/08	6/19/08	Clear		**Total**	**9,894**		**6/18/08 Wed**	**15**	**845**	**830**	**8,806**
					EB	4,902		6/19/08 Thu	12	442	409	4,363
					WB	4,995		6/18/08 Wed	13	451	420	4,446
2007	8/13/07	8/15/07	Clear	**9.0%**	**Total**	**12,066**		**8/15/07 Wed**	**11**	**966**	**956**	**9,532**
					EB	6,097		8/13/07 Mon	11	522	464	4,817
					WB	5,973		8/15/07 Wed	11	557	491	4,719
2005	8/31/05	9/2/05	Clear		**Total**	**10,894**		**9/1/05 Thu**	**16**	**887**	**887**	**9,314**
					EB	5,503		9/1/05 Thu	16	491	475	4,705
					WB	5,392		8/31/05 Wed	14	441	412	4,610

Yarmouth

Abells Rd E of Higgins Crowell Rd (W of

Site Code 7231

2015	6/10/15	6/12/15	Clear	**2.6%**	**Total**	**2,111**		**6/11/15 Thu**	**17**	**176**	**153**	**1,879**
					EB	1,026	*26*			92	82	913
					WB	1,085	*21*			84	71	966
2013	6/4/13	6/6/13	Clear	**1.9%**	**Total**	**2,158**		**6/5/13 Wed**	**17**	**201**	**176**	**1,921**
					EB	1,000	*18*			94	92	890
					WB	1,159	*15*			107	84	1,032
2012	8/14/12	8/16/12	Clear	**7.0%**	**Total**	**1,586**		**8/15/12 Wed**	**12**	**131**	**108**	**1,205**
					EB	823	*29*			64	62	625
					WB	762	*27*			67	46	579
2011	5/25/11	5/27/11	Clear		**Total**	**1,447**		**5/26/11 Thu**	**17**	**113**	**109**	**1,389**
					EB	767				69	69	736
					WB	680				44	40	653
2010	6/14/10	6/16/10	Mixed	**4.9%**	**Total**	**1,438**		**6/15/10 Tue**	**17**	**135**	**104**	**1,280**
					EB	716		6/15/10 Tue	17	70	58	637
					WB	723		6/16/10 Wed	9	70	46	643
2009	7/28/09	7/30/09	Clear	**4.4%**	**Total**	**1,631**		**7/29/09 Wed**	**10**	**155**	**115**	**1,256**
					EB	845	*33*	7/29/09 Wed	10	88	66	651
					WB	788	*31*	7/29/09 Wed	8	71	50	607
2007	6/27/07	6/29/07	Clear	**3.9%**	**Total**	**1,707**		**6/27/07 Wed**	**16**	**128**	**126**	**1,468**
					EB	866		6/27/07 Wed	16	78	75	745
					WB	843		6/29/07 Fri	8	81	50	725
2006	7/12/06	7/14/06	Rain	**4.4%**	**Total**	**1,675**		**7/13/06 Thu**	**17**	**161**	**115**	**1,307**
					EB	871		7/13/06 Thu	17	96	66	679
					WB	803		7/13/06 Thu	7	70	49	626

Yarmouth 2005-2015 Traffic Counts

Year	Begin Date	End Date	Weather	% Trucks	Dir.	ADT	Speed MPH	PEAK HOUR DATA [Date&Day	Hour	Vol]	Four~ Five	AADT
Yarmouth												
Bakers Path W of Raymond Av											Site Code 21133	
2006	9/12/06	9/15/06	Clear	**2.0%**	**Total**	**312**		**9/12/06 Tue**	**16**	**36**	**28**	**290**
					EB	153	*31*	9/14/06 Thu	7	18	11	142
					WB	159	*30*	9/13/06 Wed	15	18	17	148
Yarmouth												
Baxter Ave S of Mini-golf Driveway											Site Code 21224	
2010	6/29/10	7/1/10	Clear		**Total**	**1,485**		**6/30/10 Wed**	**17**	**152**	**133**	**1,225**
					NB	863		6/30/10 Wed	17	112	88	712
					SB	623		7/1/10 Thu	11	76	45	514
Yarmouth												
Bayview St S of Newberry St											Site Code 20806	
2010	6/14/10	6/16/10	Overcast		**Total**	**1,626**		**6/15/10 Tue**	**13**	**177**	**142**	**1,447**
					NB	722		6/15/10 Tue	13	81	57	643
					SB	903		6/15/10 Tue	13	96	85	804
Yarmouth												
Berry Av S of Rt 28											Site Code 20352	
2015	6/10/15	6/12/15	Clear		**Total**	**3,232**		**6/11/15 Thu**	**18**	**305**	**226**	**2,876**
					NB	1,651				151	105	1,469
					SB	1,579				153	121	1,405
2011	5/25/11	5/27/11	Clear		**Total**	**2,874**		**5/26/11 Thu**	**16**	**279**	**244**	**2,759**
					NB	1,449				139	121	1,391
					SB	1,428				141	123	1,371
Yarmouth												
Bray Farm Rd S N of Oliver's Drwy											Site Code 21236	
2010	6/16/10	6/18/10	Clear		**Total**	**994**		**6/17/10 Thu**	**16**	**87**	**84**	**885**
					NB	501		6/16/10 Wed	13	52	47	446
					SB	495		6/17/10 Thu	8	46	38	441
Yarmouth												
Buck Island Rd E of Higgins Crowell Rd											Site Code 20354	
2015	6/10/15	6/12/15	Clear		**Total**	**12,183**		**6/11/15 Thu**	**15**	**1,106**	**1,000**	**10,843**
					EB	5,948				629	574	5,294
					WB	6,239				477	425	5,553
2011	5/25/11	5/27/11	Clear		**Total**	**11,549**		**5/26/11 Thu**	**16**	**942**	**941**	**11,087**
					EB	5,758				555	559	5,528
					WB	5,790				387	382	5,558
Yarmouth												
Buck Island Rd W of Higgins Crowell Rd											Site Code 20355	
2015	6/10/15	6/12/15	Clear		**Total**	**10,183**		**6/11/15 Thu**	**16**	**874**	**843**	**9,063**
					EB	4,953				480	470	4,408
					WB	5,229				394	372	4,654

Yarmouth 2005-2015 Traffic Counts

Year	Begin Date	End Date	Weather	% Trucks	Dir.	ADT	Speed MPH	PEAK HOUR DATA [Date&Day	Hour	Vol]	Four~ Five	AADT
2011	5/25/11	5/27/11	Clear		**Total**	**9,646**		**5/26/11 Thu**	**16**	**790**	**774**	**9,260**
					EB	4,727				459	444	4,538
					WB	4,917				331	329	4,720
2006	7/12/06	7/14/06	Overcast		**Total**	**12,065**		**7/12/06 Wed**	**16**	**1,041**	**1,023**	**9,411**
					EB	5,528		7/13/06 Thu	16	573	558	4,312
					WB	6,536		7/13/06 Thu	14	577	463	5,098

Yarmouth

Buck Island Rd W of Pumphouse Ln

Site Code 7232

2015	6/10/15	6/12/15	Clear	**3.8%**	**Total**	**12,167**		**6/11/15 Thu**	**15**	**1,122**	**1,026**	**10,829**
					EB	5,888	*46*			628	584	5,240
					WB	6,278	*43*			494	442	5,587
2012	8/14/12	8/16/12	Clear	**3.5%**	**Total**	**13,312**		**8/15/12 Wed**	**16**	**1,090**	**1,089**	**10,117**
					EB	6,828	*41*			667	647	5,189
					WB	6,481	*27*			423	442	4,926
2011	5/25/11	5/27/11	Clear		**Total**	**11,710**		**5/26/11 Thu**	**16**	**956**	**954**	**11,242**
					EB	5,794				544	545	5,562
					WB	5,919				413	408	5,682
2009	7/28/09	7/30/09	Clear	**2.8%**	**Total**	**13,958**		**7/29/09 Wed**	**15**	**1,175**	**1,152**	**10,748**
					EB	6,639		7/29/09 Wed	16	680	636	5,112
					WB	7,317		7/29/09 Wed	8	595	515	5,634
2006	7/12/06	7/14/06	Rain	**2.8%**	**Total**	**15,184**		**7/12/06 Wed**	**16**	**1,359**	**1,336**	**11,844**
					EB	7,105		7/13/06 Thu	16	751	740	5,542
					WB	8,075		7/14/06 Fri	8	713	595	6,299

Yarmouth

Buck Island Rd W of Town Brook Rd

Site Code 21123

2006	7/11/06	7/17/06			**Total**	**4,273**					**405**	**3,333** ❄
					EB	2,037		7/13/06 Thu	16	274	228	1,589 ❄
					WB	2,235		7/13/06 Thu	14	273	177	1,743 ❄

Yarmouth

Buck Island Rd E of West Yarmouth Rd

Site Code 20357

2015	6/10/15	6/12/15	Clear		**Total**	**7,529**		**6/11/15 Thu**	**15**	**750**	**665**	**6,701**
					EB	3,675				420	363	3,271
					WB	3,848				329	303	3,425
2014	7/23/14	7/25/14	Clear		**Total**	**8,649**		**7/24/14 Thu**	**16**	**805**	**770**	**6,573**
					EB	4,365				444	433	3,317
					WB	4,288				361	338	3,259
2012	8/14/12	8/16/12	Clear		**Total**	**8,528**		**8/15/12 Wed**	**16**	**803**	**771**	**6,481**
					EB	4,114				432	393	3,127
					WB	4,410				370	378	3,352
2011	7/11/11	7/13/11	Clear		**Total**	**8,153**		**7/12/11 Tue**	**16**	**739**	**715**	**6,196**
					EB	3,891				366	368	2,957
					WB	4,262				373	347	3,239

Yarmouth 2005-2015 Traffic Counts

Year	Begin Date	End Date	Weather	% Trucks	Dir.	ADT	Speed MPH	PEAK HOUR DATA [Date&Day	Hour	Vol]	Four~ Five	AADT
2009	6/29/09	7/1/09	Clear		**Total**	**8,059**		**6/29/09 Mon**	**16**	**761**	**727**	**6,649**
					EB	4,488		6/29/09 Mon	16	465	455	3,703
					WB	3,570		6/29/09 Mon	14	329	272	2,945
2008	8/5/08	8/7/08	Mixed		**Total**	**10,257**		**8/6/08 Wed**	**16**	**995**	**965**	**7,795**
					EB	5,146		8/6/08 Wed	16	595	576	3,911
					WB	5,112		8/6/08 Wed	12	566	390	3,885
2007	6/27/07	6/29/07	Clear	**5.6%**	**Total**	**8,426**		**6/28/07 Thu**	**16**	**724**	**714**	**7,246**
					EB	4,087		6/28/07 Thu	16	415	408	3,515
					WB	4,336		6/29/07 Fri	13	356	306	3,729
2005	6/14/05	6/16/05	Overcast		**Total**	**8,115**		**6/15/05 Wed**	**16**	**782**	**759**	**6,898**
					EB	3,957		6/15/05 Wed	16	451	424	3,363
					WB	4,161		6/15/05 Wed	8	347	337	3,537

Yarmouth

Buck Island Rd W of West Yarmouth Rd

Site Code 20358

2013	6/4/13	6/6/13	Clear		**Total**	**11,556**		**6/5/13 Wed**	**15**	**970**	**936**	**10,285**
					EB	5,197				484	494	4,625
					WB	6,363				486	443	5,663
2011	5/25/11	5/27/11	Clear		**Total**	**11,610**		**5/26/11 Thu**	**16**	**955**	**953**	**11,146**
					EB	5,611				529	527	5,387
					WB	6,001				425	426	5,761
2009	6/29/09	7/1/09	Clear		**Total**	**13,074**		**6/29/09 Mon**	**15**	**1,143**	**1,096**	**10,786**
					EB	6,412		6/29/09 Mon	16	652	642	5,290
					WB	6,660		7/1/09 Wed	8	554	454	5,495

Yarmouth

Camp St N of Rt 28

Site Code 20360

2012	8/14/12	8/16/12	Clear		**Total**	**4,183**		**8/15/12 Wed**	**15**	**417**	**356**	**3,179**
					NB	2,270				274	237	1,725
					SB	1,920				142	119	1,459
2008	7/7/08	7/9/08	Clear		**Total**	**4,354**		**7/7/08 Mon**	**15**	**440**	**377**	**3,396**
					NB	2,321		7/7/08 Mon	15	263	251	1,810
					SB	2,034		7/8/08 Tue	8	209	127	1,587
2006	7/18/06	7/20/06	Overcast		**Total**	**4,685**		**7/19/06 Wed**	**16**	**569**	**463**	**3,654**
					NB	2,526		7/19/06 Wed	16	426	327	1,970
					SB	2,160		7/19/06 Wed	11	231	137	1,685

Yarmouth

Camp St N of Buck Island Rd

Site Code 21124

2014	7/22/14	7/24/14	Clear		**Total**	**5,297**		**7/23/14 Wed**	**16**	**440**	**457**	**4,026**
2013	7/23/13	7/25/13	Clear	**10.9%**	**Total**	**5,187**		**7/24/13 Wed**	**15**	**447**	**424**	**3,942**
					NB	2,782	*43*			260	254	2,114
					SB	2,406	*45*			187	170	1,829

Yarmouth 2005-2015 Traffic Counts

Year	Begin Date	End Date	Weather	% Trucks	Dir.	ADT	Speed MPH	PEAK HOUR DATA [Date&Day	Hour	Vol]	Four~ Five	AADT
2009	8/3/09	8/5/09	Clear		**Total**	**5,376**		**8/5/09 Wed**	**15**	**482**	**441**	**4,086**
					NB	2,956		8/5/09 Wed	12	298	262	2,247
					SB	2,422		8/5/09 Wed	15	214	179	1,841
2006	7/11/06	7/17/06			**Total**	**4,906**					**420**	**3,827** ❄
					NB	2,642		7/13/06 Thu	14	305	239	2,061 ❄
					SB	2,264		7/14/06 Fri	17	205	181	1,766 ❄

Yarmouth

Captain Small Rd W of Station Av

Site Code 7230

Year	Begin Date	End Date	Weather	% Trucks	Dir.	ADT	Speed MPH	PEAK HOUR DATA [Date&Day	Hour	Vol]	Four~ Five	AADT
2014	6/16/14	6/18/14	Clear	**6.1%**	**Total**	**646**		**6/17/14 Tue**	**17**	**64**	**46**	**575**
					EB	334	*28*			31	18	297
					WB	311	*27*			33	28	277
2011	6/6/11	6/8/11	Clear	**5.2%**	**Total**	**670**		**6/7/11 Tue**	**16**	**60**	**52**	**596**
					EB	351	*34*			27	23	312
					WB	318	*34*			33	29	283
2008	8/5/08	8/7/08	Mixed	**6.0%**	**Total**	**736**		**8/5/08 Tue**	**16**	**69**	**60**	**559**
					EB	373		8/6/08 Wed	8	44	28	283
					WB	358		8/6/08 Wed	12	35	32	272
2005	8/15/05	8/17/05	Overcast	**2.4%**	**Total**	**701**		**8/15/05 Mon**	**15**	**58**	**48**	**547**
					EB	371		8/16/05 Tue	8	31	21	289
					WB	333		8/16/05 Tue	15	30	26	260

Yarmouth

Center St N of Old Church St

Site Code 21225

Year	Begin Date	End Date	Weather	% Trucks	Dir.	ADT	Speed MPH	PEAK HOUR DATA [Date&Day	Hour	Vol]	Four~ Five	AADT
2010	6/15/10	6/17/10	Clear		**Total**	**1,916**		**6/16/10 Wed**	**13**	**184**	**172**	**1,705**
					NB	958		6/15/10 Tue	16	100	96	853
					SB	956		6/16/10 Wed	13	112	76	851

Yarmouth

Forest Rd N of Rt 28

Site Code 20366

Year	Begin Date	End Date	Weather	% Trucks	Dir.	ADT	Speed MPH	PEAK HOUR DATA [Date&Day	Hour	Vol]	Four~ Five	AADT
2012	8/14/12	8/16/12	Clear		**Total**	**7,346**		**8/15/12 Wed**	**16**	**640**	**578**	**5,583**
					NB	3,486				301	289	2,649
					SB	3,860				339	289	2,934
2008	6/10/08	6/12/08	Clear		**Total**	**7,170**		**6/11/08 Wed**	**16**	**640**	**600**	**6,381**
					NB	3,595		6/11/08 Wed	16	320	301	3,200
					SB	3,569		6/11/08 Wed	16	319	299	3,176
2007	6/27/07	6/29/07	Clear	**3.2%**	**Total**	**7,959**		**6/29/07 Fri**	**12**	**702**	**612**	**6,845**
					NB	3,939		6/29/07 Fri	10	334	308	3,388
					SB	4,019		6/29/07 Fri	12	375	304	3,456

Yarmouth

Forest Rd S of Constance Av

Site Code 21288

Year	Begin Date	End Date	Weather	% Trucks	Dir.	ADT	Speed MPH	PEAK HOUR DATA [Date&Day	Hour	Vol]	Four~ Five	AADT
2012	8/14/12	8/16/12	Clear		**Total**	**7,520**		**8/15/12 Wed**	**14**	**630**	**553**	**5,715**
					NB	3,725				311	243	2,831
					SB	3,793				319	309	2,883

Yarmouth 2005-2015 Traffic Counts

Year	Begin Date	End Date	Weather	% Trucks	Dir.	ADT	Speed MPH	PEAK HOUR DATA [Date&Day	Hour	Vol]	Four~ Five	AADT
Yarmouth												
Forest Rd N of Old Town House Rd											Site Code 20364	
2011	5/23/11	5/25/11	Overcast		**Total**	**3,018**		**5/24/11 Tue**	**15**	**395**	**121**	**2,897**
					NB	1,493				197	44	1,433
					SB	1,524				198	78	1,463
Yarmouth												
Forest Rd S of Old Town House Rd											Site Code 20365	
2009	8/17/09	8/19/09	Clear		**Total**	**7,472**		**8/17/09 Mon**	**12**	**662**	**548**	**5,679**
					NB	3,758		8/17/09 Mon	15	347	280	2,856
					SB	3,715		8/17/09 Mon	12	329	267	2,823
2006	6/26/06	6/28/06	Overcast		**Total**	**8,358**		**6/26/06 Mon**	**14**	**715**	**637**	**7,188**
					NB	4,131		6/28/06 Wed	13	362	287	3,553
					SB	4,231		6/26/06 Mon	14	372	350	3,639
Yarmouth												
Great Western Rd over Rt 6											Site Code 7140	
2015	8/10/15	8/14/15	Clear	**10.3%**	**Total**	**6,062**		**8/13/15 Thu**	**16**	**554**	**504**	**4,607**
					NB	3,082	*38*			301	281	2,342
					SB	2,982	*40*			253	223	2,266
2012	8/13/12	8/15/12	Mixed	**3.4%**	**Total**	**6,029**		**8/14/12 Tue**	**16**	**541**	**532**	**4,582**
					NB	3,043	*33*			315	292	2,313
					SB	2,984	*31*			226	240	2,268
2011	5/23/11	5/25/11	Overcast		**Total**	**5,067**		**5/24/11 Tue**	**16**	**441**	**427**	**4,864**
					NB	2,542				252	245	2,440
					SB	2,521				189	182	2,420
2009	6/3/09	6/5/09	Mixed	**6.7%**	**Total**	**4,889**		**6/3/09 Wed**	**16**	**432**	**414**	**4,302**
					NB	2,498	*39*	6/4/09 Thu	17	256	238	2,198
					SB	2,391	*39*	6/5/09 Fri	7	249	177	2,104
2008	6/23/08	6/25/08	Clear		**Total**	**5,149**		**6/23/08 Mon**	**16**	**441**	**426**	**4,583**
					NB	2,624		6/23/08 Mon	17	262	241	2,335
					SB	2,526		6/24/08 Tue	8	248	185	2,248
2007	8/8/07	8/10/07	Rain	**3.6%**	**Total**	**5,905**		**8/9/07 Thu**	**16**	**512**	**512**	**4,665**
					NB	3,032		8/8/07 Wed	16	296	289	2,395
					SB	2,877		8/10/07 Fri	8	238	222	2,273
2006	7/24/06	7/28/06	Clear	**2.8%**	**Total**	**6,397**		**7/25/06 Tue**	**17**	**538**	**516**	**4,990**
					NB	3,261		7/25/06 Tue	16	328	312	2,544
					SB	3,137		7/26/06 Wed	8	289	205	2,447
2005	8/31/05	9/2/05	Clear		**Total**	**6,155**		**9/1/05 Thu**	**16**	**519**	**487**	**5,263**
					NB	3,176		9/1/05 Thu	16	313	291	2,715
					SB	2,976		9/2/05 Fri	8	254	196	2,544
Yarmouth												
Great Western Rd E of Narrows Ln											Site Code 21318	
2013	7/23/13	7/25/13	Overcast	**9.6%**	**Total**	**4,797**		**7/24/13 Wed**	**16**	**420**	**396**	**3,646**
					EB	2,407	*42*			211	201	1,829
					WB	2,388	*40*			209	196	1,815

Yarmouth 2005-2015 Traffic Counts

Year	Begin Date	End Date	Weather	% Trucks	Dir.	ADT	*Speed MPH*	PEAK HOUR DATA [Date&Day	Hour	Vol]	Four~ Five	AADT
Yarmouth												
Higgins Crowell Rd N of Abells Rd											Site Code 20369	
2012	8/14/12	8/16/12	Clear		**Total**	**5,922**		**8/15/12 Wed**	**12**	**559**	**437**	**4,501**
					NB	3,259				324	231	2,477
					SB	2,656				234	206	2,019
2006	7/12/06	7/14/06	Overcast		**Total**	**6,576**		**7/14/06 Fri**	**15**	**585**	**447**	**5,129**
					NB	3,434		7/13/06 Thu	12	344	234	2,679
					SB	3,140		7/14/06 Fri	15	328	214	2,449
Yarmouth												
Higgins Crowell Rd N of Buck Island Rd											Site Code 20370	
2012	8/14/12	8/16/12	Clear		**Total**	**6,879**		**8/15/12 Wed**	**13**	**570**	**552**	**5,228**
					NB	3,724				322	282	2,830
					SB	3,152				248	270	2,396
2010	6/21/10	6/23/10	Clear		**Total**	**6,643**		**6/23/10 Wed**	**9**	**664**	**558**	**5,912**
					NB	3,545		6/23/10 Wed	9	372	255	3,155
					SB	3,100		6/21/10 Mon	16	306	304	2,759
2006	7/12/06	7/14/06	Overcast		**Total**	**7,867**		**7/13/06 Thu**	**15**	**679**	**624**	**6,136**
					NB	4,268		7/13/06 Thu	12	395	314	3,329
					SB	3,603		7/13/06 Thu	17	318	310	2,810
Yarmouth												
Higgins Crowell Rd E of Willow St											Site Code 20372	
2012	8/14/12	8/16/12	Clear		**Total**	**7,171**		**8/15/12 Wed**	**12**	**616**	**564**	**5,450**
					EB	4,074				310	286	3,096
					WB	3,098				307	278	2,354
2006	7/11/06	7/17/06			**Total**	**7,337**					**542**	**5,723** ❄
					EB	4,233		7/11/06 Tue	8	408	291	3,302 ❄
					WB	3,104		7/13/06 Thu	15	299	250	2,421 ❄
Yarmouth												
Highbank Rd W of Great Western Rd											Site Code 20373	
2012	8/13/12	8/15/12	Clear		**Total**	**8,074**		**8/14/12 Tue**	**16**	**683**	**678**	**6,136**
					EB	3,742				303	283	2,844
					WB	4,332				380	394	3,292
2009	8/17/09	8/19/09	Clear		**Total**	**7,734**		**8/17/09 Mon**	**16**	**691**	**677**	**5,878**
					EB	3,548		8/17/09 Mon	16	300	267	2,696
					WB	4,188		8/18/09 Tue	16	431	412	3,183
2008	6/23/08	6/25/08	Clear		**Total**	**6,702**		**6/23/08 Mon**	**16**	**604**	**585**	**5,965**
					EB	3,219		6/23/08 Mon	16	284	269	2,865
					WB	3,482		6/23/08 Mon	16	320	316	3,099
2007	8/8/07	8/10/07	Rain	**4.5%**	**Total**	**8,333**		**8/9/07 Thu**	**17**	**768**	**712**	**6,583**
					EB	3,961		8/8/07 Wed	16	352	320	3,129
					WB	4,372		8/9/07 Thu	17	449	392	3,454

Yarmouth 2005-2015 Traffic Counts

Year	Begin Date	End Date	Weather	% Trucks	Dir.	ADT	Speed MPH	PEAK HOUR DATA [Date&Day	Hour	Vol]	Four~ Five	AADT
Yarmouth												
Highbank Rd E of North Main St											Site Code 20401	
2006	7/10/06	7/12/06	Overcast		**Total**	**4,665**		**7/10/06 Mon**	**16**	**401**	**395**	**3,639**
					EB	2,221		7/10/06 Mon	16	179	178	1,732
					WB	2,447		7/10/06 Mon	16	222	216	1,909
Yarmouth												
Long Pond Dr W of Forest Road											Site Code 21079	
2005	8/1/05	8/3/05	Clear	**3.1%**	**Total**	**8,967**		**8/1/05 Mon**	**16**	**773**	**769**	**6,994**
					EB	4,598		8/1/05 Mon	17	404	389	3,586
					WB	4,371		8/1/05 Mon	16	382	380	3,409
Yarmouth												
Long Pond Dr W of Station Av											Site Code 20374	
2012	8/21/12	8/23/12	Clear		**Total**	**5,044**		**8/22/12 Wed**	**17**	**457**	**430**	**3,833**
					EB	2,643				222	214	2,009
					WB	2,400				234	217	1,824
Yarmouth												
Long Pond Rd N of Rt 28											Site Code 20375	
2012	8/14/12	8/16/12	Clear	**2.7%**	**Total**	**5,482**		**8/15/12 Wed**	**17**	**462**	**432**	**4,166**
					NB	2,801	*23*			230	224	2,129
					SB	2,679	*24*			232	209	2,036
Yarmouth												
Long Pond Rd E of Lakefield Dr											Site Code 21319	
2013	7/23/13	7/25/13	Clear	**6.4%**	**Total**	**5,550**		**7/24/13 Wed**	**16**	**482**	**489**	**4,218**
					EB	2,803	*38*			257	259	2,130
					WB	2,749	*39*			225	230	2,089
Barnstable Yarmouth												
Main St (Hyannis) @ Barn/Yarm TL											Site Code 20295	
2013	5/28/13	5/30/13	Clear		**Total**	**12,819**		**5/29/13 Wed**	**15**	**1,130**	**1,011**	**12,306**
					EB	6,609				739	636	6,345
					WB	6,210				391	375	5,962
2010	6/21/10	6/23/10	Clear		**Total**	**12,472**		**6/21/10 Mon**	**14**	**970**	**909**	**11,100**
					EB	6,102		6/21/10 Mon	17	522	477	5,431
					WB	6,369		6/22/10 Tue	9	520	432	5,668
2009	7/8/09	7/10/09	Clear		**Total**	**16,706**		**7/8/09 Wed**	**15**	**1,377**	**1,283**	**12,864**
					EB	8,884		7/9/09 Thu	15	816	676	6,841
					WB	7,819		7/8/09 Wed	15	694	607	6,021
2008	6/3/08	6/6/08	Mixed		**Total**	**14,075**		**6/5/08 Thu**	**15**	**1,195**	**1,077**	**12,527**
					EB	7,183		6/5/08 Thu	15	720	655	6,393
					WB	6,892		6/4/08 Wed	8	631	422	6,134
2007	6/5/07	6/8/07	Overcast		**Total**	**14,054**		**6/7/07 Thu**	**8**	**1,101**	**895**	**12,086**
					EB	9,555		6/6/07 Wed	15	868	756	8,217
					WB	4,498		6/7/07 Thu	8	451	139	3,868

Yarmouth 2005-2015 Traffic Counts

Year	Begin Date	End Date	Weather	% Trucks	Dir.	ADT	Speed MPH	PEAK HOUR DATA [Date&Day	Hour	Vol]	Four~ Five	AADT
2006	8/8/06	8/10/06	Clear		**Total**	**16,244**		**8/8/06 Tue**	**15**	**1,156**	**1,094**	**12,833**
					EB	8,355		8/8/06 Tue	16	718	667	6,600
					WB	7,893		8/10/06 Thu	8	681	427	6,235

Yarmouth
North Dennis Rd N of Setucket Rd
Site Code 21132

2006	9/12/06	9/15/06	Clear	**4.1%**	**Total**	**2,032**		**9/12/06 Tue**	**17**	**194**	**170**	**1,890**
					NB	1,026	*39*	9/12/06 Tue	17	110	98	954
					SB	1,005	*40*	9/14/06 Thu	7	91	72	935

Yarmouth
North Dennis Rd S of Setucket Rd
Site Code 20778

2006	6/28/06	6/30/06	Overcast		**Total**	**3,568**		**6/29/06 Thu**	**17**	**346**	**297**	**3,068**
					NB	1,938		6/29/06 Thu	17	194	172	1,667
					SB	1,628		6/29/06 Thu	17	151	125	1,400

Yarmouth
North Dennis Rd N of W Great Western Rd
Site Code 21099

2006	6/28/06	6/30/06	Overcast		**Total**	**4,031**		**6/28/06 Wed**	**16**	**353**	**338**	**3,467**
					NB	2,160		6/28/06 Wed	16	211	200	1,858
					SB	1,871		6/29/06 Thu	8	169	139	1,609

Yarmouth
North Main St N of Regional Av
Site Code 20377

2012	8/13/12	8/15/12	Clear		**Total**	**3,968**		**8/14/12 Tue**	**15**	**367**	**357**	**3,016**
					NB	1,709				172	176	1,299
					SB	2,254				195	180	1,713
2008	7/9/08	7/11/08	Clear		**Total**	**4,453**		**7/10/08 Thu**	**15**	**466**	**382**	**3,473**
					NB	2,231		7/11/08 Fri	15	235	198	1,740
					SB	2,221		7/10/08 Thu	15	233	184	1,732

Yarmouth
Ocean Ave S of Rt 28
Site Code 21226

2010	8/4/10	8/6/10	Clear		**Total**	**1,080**		**8/4/10 Wed**	**13**	**94**	**74**	**821**
					NB	545		8/4/10 Wed	12	51	35	414
					SB	535		8/4/10 Wed	13	47	39	407

Yarmouth
Old Church St N of Rt 6A
Site Code 20381

2008	7/7/08	7/9/08	Clear		**Total**	**1,324**		**7/7/08 Mon**	**12**	**108**	**103**	**1,033**
					NB	717		7/8/08 Tue	15	68	55	559
					SB	607		7/7/08 Mon	16	58	48	473

Yarmouth
Old Church St S of Center St
Site Code 7229

2013	7/16/13	7/19/13	Clear	**1.3%**	**Total**	**1,096**		**7/18/13 Thu**	**11**	**106**	**92**	**833**
					NB	664	*26*			64	57	505
					SB	434	*15*			42	35	330

Yarmouth 2005-2015 Traffic Counts

Year	Begin Date	End Date	Weather	% Trucks	Dir.	ADT	Speed MPH	PEAK HOUR DATA [Date&Day	Hour	Vol]	Four~ Five	AADT
2011	5/23/11	5/25/11	Overcast		**Total**	**714**		**5/24/11 Tue**	**15**	**61**	**58**	**685**
					NB	481				44	42	462
					SB	231				18	16	222
2010	6/15/10	6/17/10	Clear	**4.7%**	**Total**	**1,018**		**6/15/10 Tue**	**16**	**104**	**91**	**906**
					NB	610		6/15/10 Tue	16	70	60	543
					SB	407		6/15/10 Tue	15	38	30	362
2007	8/8/07	8/10/07	Mixed	**3.9%**	**Total**	**1,220**		**8/8/07 Wed**	**19**	**106**	**92**	**964**
					NB	731		8/8/07 Wed	15	66	55	577
					SB	489		8/10/07 Fri	10	47	36	386

Yarmouth

Old Main St W of Horse Way

Site Code 21134

2013	7/23/13	7/25/13	Clear	**6.5%**	**Total**	**6,418**		**7/24/13 Wed**	**16**	**531**	**540**	**4,878**
					EB	3,670	*35*			328	321	2,789
					WB	2,752	*37*			203	219	2,092
2006	9/12/06	9/15/06	Clear	**5.7%**	**Total**	**4,863**		**9/12/06 Tue**	**14**	**412**	**373**	**4,523**
					EB	2,863	*40*	9/12/06 Tue	17	253	213	2,663
					WB	1,995	*39*	9/14/06 Thu	15	179	159	1,855

Yarmouth

Old Main St (E End) S of Rt 28

Site Code 21097

2006	7/10/06	7/12/06	Overcast		**Total**	**6,731**		**7/10/06 Mon**	**16**	**562**	**541**	**5,250**
					NB	4,122		7/10/06 Mon	16	355	339	3,215
					SB	2,610		7/12/06 Wed	10	211	202	2,036

Yarmouth

Old Main St (W End) S of Rt 28

Site Code 21098

2006	7/10/06	7/12/06	Overcast		**Total**	**3,776**		**7/10/06 Mon**	**16**	**301**	**286**	**2,945**
					NB	1,501		7/10/06 Mon	16	147	127	1,171
					SB	2,269		7/10/06 Mon	17	170	158	1,770

Yarmouth

Old Town House Rd E of Forest Rd

Site Code 20382

2013	11/4/13	11/8/13	Mixed	**9.8%**	**Total**	**10,336**		**11/5/13 Tue**	**15**	**948**	**858**	**11,163**
					EB	5,039	*42*			453	391	5,442
					WB	5,297	*39*			495	467	5,721

Yarmouth

Old Town House Rd W of Forest Rd

Site Code 20383

2013	11/4/13	11/8/13	Mixed	**7.9%**	**Total**	**5,781**		**11/6/13 Wed**	**16**	**562**	**496**	**6,243**
					EB	2,810	*42*			298	243	3,035
					WB	2,972	*44*			264	254	3,210

Yarmouth

Park Av E of Highland Ave

Site Code 21227

2010	6/14/10	6/16/10	Overcast		**Total**	**805**		**6/14/10 Mon**	**17**	**106**	**78**	**716**
					EB	488		6/14/10 Mon	17	78	49	434
					WB	321		6/15/10 Tue	16	31	29	286

Yarmouth 2005-2015 Traffic Counts

Year	Begin Date	End Date	Weather	% Trucks	Dir.	ADT	Speed MPH	PEAK HOUR DATA [Date&Day	Hour	Vol]	Four~ Five	AADT
Yarmouth												
Park Av E of Vernon St											Site Code 21131	
2006	9/12/06	9/15/06	Clear	**6.0%**	**Total**	**682**		**9/14/06 Thu**	**16**	**109**	**91**	**634**
					EB	459	*33*	9/14/06 Thu	16	97	75	427
					WB	222	*31*	9/15/06 Fri	11	28	16	206
Yarmouth												
Pine Grove Rd S of Laundromat Drwy											Site Code 21228	
2010	8/4/10	8/6/10	Clear		**Total**	**1,971**		**8/5/10 Thu**	**12**	**169**	**120**	**1,498**
					NB	1,028		8/4/10 Wed	12	104	53	781
					SB	948		8/4/10 Wed	19	80	67	720
Yarmouth												
Playground Ln N of Rt 6A											Site Code 21161	
2008	7/7/08	7/9/08	Clear		**Total**	**503**		**7/7/08 Mon**	**14**	**50**	**42**	**392**
					NB	272		7/7/08 Mon	15	30	24	212
					SB	231		7/9/08 Wed	15	25	20	180
Yarmouth												
Pleasant St S of Union St											Site Code 21229	
2010	8/4/10	8/6/10	Clear		**Total**	**866**		**8/5/10 Thu**	**15**	**80**	**70**	**658**
Yarmouth												
Pleasant St W of Crosby St											Site Code 21320	
2013	7/23/13	7/25/13	Overcast	**6.7%**	**Total**	**1,123**		**7/24/13 Wed**	**14**	**99**	**92**	**853**
					EB	566	*28*			50	54	430
					WB	559	*23*			49	38	425
Yarmouth												
Regional Av E of Station Av											Site Code 20388	
2013	8/6/13	8/8/13	Clear		**Total**	**7,078**		**8/7/13 Wed**	**16**	**623**	**615**	**5,379**
					EB	3,317				285	283	2,521
					WB	3,758				338	332	2,856
2008	7/9/08	7/11/08	Clear		**Total**	**7,427**		**7/9/08 Wed**	**15**	**641**	**599**	**5,793**
					EB	3,609		7/9/08 Wed	15	319	295	2,815
					WB	3,818		7/9/08 Wed	15	322	303	2,978
Yarmouth												
River St S of Pleasant St											Site Code 21230	
2010	8/4/10	8/6/10	Clear		**Total**	**1,180**		**8/4/10 Wed**	**12**	**120**	**99**	**897**
					NB	567		8/4/10 Wed	13	60	45	431
					SB	613		8/4/10 Wed	12	65	55	466

Yarmouth 2005-2015 Traffic Counts

Year	Begin Date	End Date	Weather	% Trucks	Dir.	ADT	Speed MPH	PEAK HOUR DATA [Date&Day	Hour	Vol]	Four~ Five	AADT
Yarmouth												
Run Pond Rd S of Willow St											Site Code 21231	
2010	8/4/10	8/6/10	Clear		**Total**	**1,336**		**8/5/10 Thu**	**12**	**109**	**84**	**1,015**
					NB	684		8/5/10 Thu	16	62	47	520
					SB	649		8/5/10 Thu	13	59	37	493
Yarmouth												
Seaview Av S of Rt 28											Site Code 21047	
2013	7/16/13	7/18/13	Clear	**6.0%**	**Total**	**5,085**		**7/17/13 Wed**	**17**	**371**	**335**	**3,865**
					NB	2,590	*23*			218	185	1,968
					SB	2,497	*25*			153	150	1,898
Yarmouth												
Setucket Rd E of N Dennis Rd											Site Code 21100	
2006	9/12/06	9/15/06	Clear	**5.6%**	**Total**	**5,170**		**9/13/06 Wed**	**16**	**507**	**493**	**4,808**
					EB	2,613	*40*	9/13/06 Wed	17	304	268	2,430
					WB	2,556	*40*	9/13/06 Wed	16	241	224	2,377
2006	6/28/06	6/30/06	Overcast		**Total**	**8,561**		**6/29/06 Thu**	**17**	**869**	**780**	**7,362**
					EB	5,466		6/29/06 Thu	17	582	536	4,701
					WB	3,089		6/29/06 Thu	17	287	245	2,657
Yarmouth												
Setucket Rd W of North Dennis Rd											Site Code 20745	
2014	7/8/14	7/10/14	Clear		**Total**	**4,693**		**7/9/14 Wed**	**18**	**428**	**357**	**3,567**
					EB	2,406				223	200	1,829
					WB	2,307				205	157	1,753
2013	7/23/13	7/25/13	Overcast	**3.7%**	**Total**	**4,680**		**7/24/13 Wed**	**17**	**438**	**390**	**3,557**
					EB	2,327	*40*			240	213	1,769
					WB	2,353	*37*			198	178	1,788
2006	6/28/06	6/30/06	Overcast		**Total**	**4,762**		**6/29/06 Thu**	**17**	**436**	**416**	**4,095**
					EB	2,327		6/28/06 Wed	17	242	228	2,001
					WB	2,435		6/29/06 Thu	17	199	188	2,094
Yarmouth Dennis												
Setucket Rd @ Yarm/Denn TL											Site Code 20838	
2014	7/8/14	7/10/14	Clear		**Total**	**6,356**		**7/9/14 Wed**	**16**	**586**	**574**	**4,831**
					EB	3,182				302	302	2,418
					WB	3,170				284	271	2,409
2013	7/16/13	7/18/13	Clear		**Total**	**6,085**		**7/17/13 Wed**	**16**	**564**	**542**	**4,625**
					EB	2,931				291	269	2,228
					WB	3,157				273	273	2,399
2012	8/13/12	8/15/12	Clear		**Total**	**5,521**		**8/14/12 Tue**	**17**	**483**	**468**	**4,196**
					EB	2,602				271	224	1,978
					WB	2,916				212	243	2,216
2011	7/13/11	7/15/11	Clear		**Total**	**6,352**		**7/14/11 Thu**	**17**	**555**	**529**	**4,828**
					EB	3,193				310	273	2,427
					WB	3,160				245	256	2,402

Yarmouth 2005-2015 Traffic Counts

Year	Begin Date	End Date	Weather	% Trucks	Dir.	ADT	Speed MPH	PEAK HOUR DATA [Date&Day	Hour	Vol]	Four~ Five	AADT
2010	8/17/10	8/20/10	Clear		**Total**	**5,998**		**8/20/10 Fri**	**16**	**587**	**535**	**4,558**
					EB	3,067		8/20/10 Fri	16	319	290	2,331
					WB	2,929		8/20/10 Fri	16	268	245	2,226
2009	6/8/09	6/10/09	Overcast		**Total**	**5,132**		**6/9/09 Tue**	**16**	**493**	**480**	**4,516**
					EB	2,548		6/8/09 Mon	17	242	241	2,242
					WB	2,584		6/9/09 Tue	16	253	240	2,274
2008	6/17/08	6/19/08	Clear		**Total**	**5,477**		**6/18/08 Wed**	**16**	**501**	**497**	**4,875**
					EB	2,823		6/18/08 Wed	16	283	280	2,512
					WB	2,656		6/17/08 Tue	17	225	216	2,364
2007	8/13/07	8/15/07	Overcast	**5.7%**	**Total**	**5,793**		**8/13/07 Mon**	**16**	**538**	**501**	**4,576**
					EB	2,919		8/13/07 Mon	16	301	265	2,306
					WB	2,874		8/13/07 Mon	13	242	236	2,270

Yarmouth
South St S of Old Main St
Site Code 20407

2013	7/23/13	7/25/13	Clear		**Total**	**5,542**		**7/24/13 Wed**	**15**	**454**	**432**	**4,212**
					NB	2,905				251	259	2,208
					SB	2,637				203	172	2,004

Yarmouth
Standish Way S of Bradford Rd
Site Code 21232

2010	6/14/10	6/16/10	Overcast		**Total**	**1,104**		**6/15/10 Tue**	**13**	**100**	**84**	**983**
					NB	563		6/15/10 Tue	13	53	43	501
					SB	541		6/15/10 Tue	13	47	40	481

Yarmouth
Starbuck Ln E of Union St
Site Code 21237

2010	6/16/10	6/18/10	Clear		**Total**	**2,491**		**6/17/10 Thu**	**16**	**229**	**212**	**2,217**
					EB	1,312		6/17/10 Thu	16	146	132	1,168
					WB	1,174		6/18/10 Fri	7	114	78	1,045

Yarmouth
Station Av N of Long Pond Dr
Site Code 20408

2013	8/6/13	8/8/13	Clear		**Total**	**12,747**		**8/7/13 Wed**	**16**	**1,038**	**1,017**	**9,688**
					NB	6,529				580	551	4,962
					SB	6,218				458	467	4,726
2008	7/9/08	7/10/08	Clear		**Total**	**12,402**		**7/10/08 Thu**	**11**	**982**	**894**	**9,674**
					NB	6,043		7/10/08 Thu	10	451	437	4,714
					SB	6,359		7/10/08 Thu	11	532	458	4,960

Yarmouth
Station Av N of R.R. crossing
Site Code 20411

2009	8/17/09	8/19/09	Clear		**Total**	**22,504**		**8/17/09 Mon**	**12**	**1,741**	**1,708**	**17,103**
					NB	11,306		8/17/09 Mon	15	903	828	8,593
					SB	11,199		8/17/09 Mon	16	911	879	8,511
2008	7/14/08	7/17/08			**Total**	**23,998**		**7/15/08 Tue**	**16**	**1,916**	**1,849**	**18,718** ❄
					NB	11,654		7/17/08 Thu	8	917	847	9,090 ❄
					SB	12,339		7/15/08 Tue	16	1,041	1,001	9,624 ❄

Yarmouth 2005-2015 Traffic Counts

Year	Begin Date	End Date	Weather	% Trucks	Dir.	ADT	Speed MPH	PEAK HOUR DATA [Date&Day	Hour	Vol]	Four~ Five	AADT
2006	6/26/06	6/28/06	Clear		**Total**	**22,822**		**6/27/06 Tue**	**16**	**1,762**	**1,735**	**19,627**
					NB	10,843		6/28/06 Wed	8	828	749	9,325
					SB	11,978		6/27/06 Tue	17	1,021	986	10,301

Yarmouth
Station Av N of Regional Av

Site Code 20412

2013	8/6/13	8/8/13	Clear		**Total**	**14,744**		**8/7/13 Wed**	**16**	**1,152**	**1,187**	**11,205**
					NB	6,511				421	461	4,948
					SB	8,230				731	725	6,255
2005	8/15/05	8/17/05	Overcast		**Total**	**14,814**		**8/15/05 Mon**	**15**	**1,255**	**1,218**	**11,555**
					NB	7,178		8/15/05 Mon	13	630	599	5,599
					SB	7,633		8/15/05 Mon	15	662	619	5,954

Yarmouth
Station Av N of Wood Rd

Site Code 20414

2013	8/6/13	8/8/13	Clear		**Total**	**9,407**		**8/7/13 Wed**	**17**	**749**	**727**	**7,149**
					NB	4,461				346	376	3,390
					SB	4,946				403	351	3,759
2009	6/29/09	7/1/09	Clear		**Total**	**9,032**		**7/1/09 Wed**	**15**	**737**	**697**	**7,451**
					NB	4,219		6/30/09 Tue	16	373	351	3,481
					SB	4,816		6/30/09 Tue	11	411	346	3,973

Yarmouth
Station Av S of Wood Rd

Site Code 20415

2009	6/29/09	7/1/09	Clear		**Total**	**7,437**		**6/30/09 Tue**	**16**	**605**	**587**	**6,136**
					NB	3,269		6/30/09 Tue	16	300	278	2,697
					SB	4,166		6/30/09 Tue	11	354	308	3,437

Yarmouth
Strawberry Ln S of Rt 6A

Site Code 7226

2015	8/10/15	8/11/15	Clear		**Total**	**2,674**		**8/11/15 Tue**	**16**	**254**	**246**	**2,032**
2014	7/8/14	7/10/14	Clear	**2.8%**	**Total**	**2,709**		**7/9/14 Wed**	**16**	**293**	**270**	**2,059**
					NB	1,435	*36*			125	124	1,091
					SB	1,274	*36*			168	146	968
2013	7/16/13	7/18/13	Clear	**4.0%**	**Total**	**2,321**		**7/17/13 Wed**	**16**	**251**	**244**	**1,764**
					NB	1,487	*31*			127	118	1,130
					SB	834	*22*			124	127	634
2012	8/13/12	8/15/12	Clear	**3.1%**	**Total**	**2,565**		**8/14/12 Tue**	**16**	**237**	**218**	**1,949**
					NB	1,320	*36*			96	90	1,003
					SB	1,247	*35*			141	129	948
2011	5/23/11	5/25/11	Overcast	**3.3%**	**Total**	**2,260**		**5/24/11 Tue**	**9**	**205**	**196**	**2,170**
					NB	1,153	*31*			127	94	1,107
					SB	1,108	*25*			78	102	1,064
2010	6/15/10	6/17/10	Clear	**4.8%**	**Total**	**2,400**		**6/16/10 Wed**	**15**	**234**	**222**	**2,136**
					NB	1,225		6/15/10 Tue	15	111	93	1,090
					SB	1,176		6/15/10 Tue	16	133	129	1,047

Yarmouth 2005-2015 Traffic Counts

Year	Begin Date	End Date	Weather	% Trucks	Dir.	ADT	Speed MPH	PEAK HOUR DATA [Date&Day	Hour	Vol]	Four~ Five	AADT
2009	7/28/09	7/30/09	Clear	**2.5%**	**Total**	**2,717**		**7/29/09 Wed**	**15**	**274**	**248**	**2,092**
					NB	1,456	*31*	7/29/09 Wed	15	144	120	1,121
					SB	1,264	*29*	7/28/09 Tue	15	139	128	973
2008	6/17/08	6/19/08	Clear	**4.4%**	**Total**	**2,381**		**6/17/08 Tue**	**16**	**247**	**234**	**2,119**
					NB	1,252		6/17/08 Tue	16	120	114	1,114
					SB	1,130		6/17/08 Tue	16	127	120	1,006
2007	6/20/07	6/22/07	Overcast	**3.5%**	**Total**	**2,577**		**6/21/07 Thu**	**16**	**274**	**254**	**2,216**
					NB	1,325		6/20/07 Wed	13	130	104	1,140
					SB	1,251		6/21/07 Thu	16	154	149	1,076
2006	7/18/06	7/20/06	Clear	**4.1%**	**Total**	**2,983**		**7/19/06 Wed**	**16**	**311**	**294**	**2,327**
					NB	1,568		7/19/06 Wed	8	151	127	1,223
					SB	1,412		7/20/06 Thu	16	171	166	1,101
2005	8/15/05	8/17/05	Overcast	**4.3%**	**Total**	**2,914**		**8/15/05 Mon**	**16**	**302**	**292**	**2,273**
					NB	1,528		8/15/05 Mon	12	163	122	1,192
					SB	1,386		8/15/05 Mon	16	170	170	1,081

Yarmouth

Summer St W of Old Hyannis Rd

Site Code 21125

2006	7/11/06	7/17/06			**Total**	**351**					**29**	**274** ❄
					EB	182		7/17/06 Mon	17	33	16	142 ❄
					WB	169		7/11/06 Tue	12	24	13	132 ❄

Yarmouth

Thatcher Shore Rd E of Wharf Ln

Site Code 21127

2006	7/11/06	7/17/06			**Total**	**215**					**22**	**168** ❄
					EB	125		7/17/06 Mon	18	21	11	98 ❄
					WB	90		7/11/06 Tue	14	16	11	70 ❄

Yarmouth

Union St N of Rt 6

Site Code 20417

2013	8/6/13	8/8/13	Clear		**Total**	**13,052**		**8/7/13 Wed**	**16**	**1,106**	**1,076**	**9,920**
					NB	6,297				545	528	4,786
					SB	6,753				562	548	5,132

Yarmouth

Union St S of Rt 6A

Site Code 20418

2013	7/16/13	7/19/13	Clear		**Total**	**7,668**		**7/18/13 Thu**	**16**	**602**	**594**	**5,828**
					NB	3,602				268	267	2,738
					SB	4,065				334	327	3,089
2009	6/3/09	6/5/09	Clear		**Total**	**6,507**		**6/4/09 Thu**	**16**	**538**	**535**	**5,726**
					NB	3,014		6/3/09 Wed	16	249	244	2,652
					SB	3,493		6/4/09 Thu	16	299	292	3,074
2008	7/7/08	7/9/08	Clear		**Total**	**8,084**		**7/7/08 Mon**	**16**	**681**	**658**	**6,306**
					NB	3,616		7/8/08 Tue	11	340	272	2,820
					SB	4,466		7/7/08 Mon	16	409	386	3,483

Yarmouth 2005-2015 Traffic Counts

Year	Begin Date	End Date	Weather	% Trucks	Dir.	ADT	Speed MPH	PEAK HOUR DATA [Date&Day	Hour	Vol]	Four~ Five	AADT
Yarmouth												
Union St (S Yar) E of Old Main St											Site Code 21233	
2010	8/4/10	8/6/10	Clear		**Total**	**1,092**		**8/5/10 Thu**	**11**	**118**	**86**	**830**
					EB	229		8/5/10 Thu	11	31	16	174
					WB	861		8/4/10 Wed	13	93	71	654
Yarmouth												
Weir Rd S of Rt 6A											Site Code 21195	
2009	6/3/09	6/5/09	Overcast		**Total**	**1,465**		**6/4/09 Thu**	**16**	**150**	**137**	**1,289**
					NB	792		6/4/09 Thu	15	76	68	697
					SB	673		6/4/09 Thu	16	77	71	592
Yarmouth												
West Yarmouth Rd N of Rt 28											Site Code 20423	
2013	7/16/13	7/18/13	Clear	**3.5%**	**Total**	**2,850**		**7/17/13 Wed**	**16**	**228**	**214**	**2,166**
					NB	1,569	*33*			141	130	1,192
					SB	1,281	*34*			87	84	974
Yarmouth												
West Yarmouth Rd S of Rt 6A											Site Code 21160	
2008	7/7/08	7/9/08	Clear		**Total**	**3,278**		**7/8/08 Tue**	**16**	**294**	**290**	**2,557**
					NB	1,631		7/8/08 Tue	16	163	154	1,272
					SB	1,646		7/9/08 Wed	8	149	135	1,284
Yarmouth												
West Yarmouth Rd N of Buck Island Rd											Site Code 20419	
2014	7/22/14	7/24/14	Clear		**Total**	**8,535**		**7/23/14 Wed**	**15**	**652**	**657**	**6,487**
					NB	4,195				352	336	3,188
					SB	4,339				300	319	3,298
2010	6/21/10	6/23/10	Clear		**Total**	**7,772**		**6/21/10 Mon**	**15**	**666**	**576**	**6,917**
					NB	3,731		6/21/10 Mon	15	360	279	3,321
					SB	4,040		6/22/10 Tue	8	380	298	3,596
2009	6/29/09	7/1/09	Clear		**Total**	**8,662**		**6/30/09 Tue**	**15**	**667**	**641**	**7,146**
					NB	4,386		6/30/09 Tue	16	368	359	3,618
					SB	4,276		7/1/09 Wed	8	355	282	3,528
2006	8/8/06	8/10/06	Clear		**Total**	**9,391**		**8/8/06 Tue**	**17**	**735**	**721**	**7,419**
					NB	4,456		8/8/06 Tue	17	380	346	3,520
					SB	4,936		8/10/06 Thu	8	424	375	3,899
Yarmouth												
West Yarmouth Rd S of Buck Island Rd											Site Code 20420	
2014	7/22/14	7/24/14	Clear		**Total**	**3,856**		**7/23/14 Wed**	**15**	**320**	**319**	**2,931**
					NB	1,981				168	157	1,506
					SB	1,881				153	163	1,430
2009	8/17/09	8/19/09	Clear		**Total**	**4,011**		**8/18/09 Tue**	**16**	**329**	**304**	**3,048**
					NB	2,085		8/17/09 Mon	14	180	140	1,585
					SB	1,931		8/18/09 Tue	16	176	165	1,468

Yarmouth 2005-2015 Traffic Counts

Year	Begin Date	End Date	Weather	% Trucks	Dir.	ADT	Speed MPH	PEAK HOUR DATA [Date&Day	Hour	Vol]	Four~ Five	AADT
2007	6/27/07	6/29/07	Clear	**7.4%**	**Total**	**3,687**		**6/28/07 Thu**	**12**	**292**	**275**	**3,171**
					NB	1,987		6/28/07 Thu	12	171	146	1,709
					SB	1,704		6/28/07 Thu	15	148	129	1,465
2006	8/8/06	8/10/06	Clear		**Total**	**4,121**		**8/9/06 Wed**	**16**	**365**	**347**	**3,256**
					NB	2,171		8/9/06 Wed	16	194	174	1,715
					SB	1,953		8/8/06 Tue	17	178	172	1,543

Yarmouth

Whites Path E of Station Av

Site Code 20424

2014	6/16/14	6/18/14	Clear		**Total**	**9,598**		**6/17/14 Tue**	**12**	**772**	**778**	**8,542**
					EB	4,619				359	341	4,111
					WB	4,982				414	437	4,434
2006	8/8/06	8/10/06	Clear		**Total**	**12,023**		**8/10/06 Thu**	**12**	**967**	**931**	**9,498**
					EB	5,973		8/10/06 Thu	8	515	430	4,719
					WB	6,052		8/9/06 Wed	16	516	501	4,781

Yarmouth

Willow St S of Rt 6A

Site Code 20804

2014	7/8/14	7/10/14	Clear		**Total**	**5,436**		**7/9/14 Wed**	**8**	**413**	**408**	**4,131**
					NB	2,739				185	243	2,082
					SB	2,700				227	165	2,052
2007	6/20/07	6/22/07	Overcast	**5.9%**	**Total**	**5,336**		**6/21/07 Thu**	**16**	**426**	**420**	**4,589**
					NB	2,624		6/20/07 Wed	16	235	231	2,257
					SB	2,709		6/20/07 Wed	12	225	190	2,330

Yarmouth

Willow St S of Higgins Crowell Rd

Site Code 20425

2013	7/15/13	7/18/13			**Total**	**24,142**		**7/16/13 Tue**	**16**	**1,851**	**1,864**	**18,348** ❄
					NB	12,267				1,009	1,038	9,323 ❄
					SB	11,865				842	825	9,017 ❄
2008	8/5/08	8/7/08	Mixed		**Total**	**23,216**		**8/6/08 Wed**	**15**	**1,864**	**1,791**	**17,644**
					NB	11,613		8/5/08 Tue	16	1,015	1,000	8,826
					SB	11,603		8/6/08 Wed	8	1,001	791	8,818
2006	7/11/06	7/17/06			**Total**	**22,388**					**1,673**	**17,463** ❄
					NB	11,776		7/17/06 Mon	17	1,007	968	9,185 ❄
					SB	10,612		7/12/06 Wed	8	852	705	8,277 ❄
2005	8/17/05	8/19/05	Clear		**Total**	**22,531**		**8/17/05 Wed**	**16**	**1,715**	**1,701**	**17,574**
					NB	11,736		8/17/05 Wed	16	1,021	986	9,154
					SB	10,794		8/18/05 Thu	8	871	716	8,419

Yarmouth

Willow St S of R.R. tracks

Site Code 20426

2014	7/8/14	7/10/14	Clear		**Total**	**8,697**		**7/9/14 Wed**	**17**	**692**	**677**	**6,610**
					NB	4,463				359	345	3,392
					SB	4,232				333	332	3,216
2005	8/15/05	8/17/05	Clear		**Total**	**8,845**		**8/15/05 Mon**	**15**	**777**	**748**	**6,899**
					NB	4,548		8/15/05 Mon	15	407	359	3,547
					SB	4,294		8/15/05 Mon	16	408	389	3,349

Yarmouth 2005-2015 Traffic Counts

Year	Begin Date	End Date	Weather	% Trucks	Dir.	ADT	Speed MPH	PEAK HOUR DATA [Date&Day	Hour	Vol]	Four~ Five	AADT
Yarmouth												
Willow St (S Yar) Btwn Locust St & Run Pond Rd											Site Code 21234	
2013	7/16/13	7/18/13	Clear	**2.7%**	**Total**	**1,636**		**7/17/13 Wed**	**10**	**125**	**121**	**1,243**
					EB	993	*30*			71	76	755
					WB	644	*30*			54	46	489
2010	8/4/10	8/6/10	Clear		**Total**	**1,586**		**8/5/10 Thu**	**16**	**129**	**120**	**1,205**
					EB	948		8/5/10 Thu	12	82	77	720
					WB	643		8/4/10 Wed	10	58	42	489
Yarmouth												
Wimbledon Dr S of Rt 28											Site Code 21235	
2010	6/14/10	6/16/10	Overcast		**Total**	**327**		**6/15/10 Tue**	**13**	**31**	**27**	**291**
					NB	164		6/15/10 Tue	10	17	14	146
					SB	166		6/15/10 Tue	16	18	15	148
Yarmouth												
Winslow Gray Rd N of Rt 28											Site Code 20431	
2014	7/22/14	7/25/14	Clear		**Total**	**3,008**		**7/24/14 Thu**	**15**	**283**	**246**	**2,286**
					NB	1,389				125	109	1,056
					SB	1,618				158	137	1,230
Yarmouth												
Wood Rd W of Geneva Rd											Site Code 21317	
2013	7/23/13	7/25/13	Mixed	**2.7%**	**Total**	**2,314**		**7/24/13 Wed**	**15**	**197**	**168**	**1,759**
					EB	1,029	*37*			89	71	782
					WB	1,284	*37*			108	96	976
Yarmouth												
Wood Rd E of Station Av											Site Code 20432	
2014	6/16/14	6/18/14	Clear		**Total**	**993**		**6/17/14 Tue**	**11**	**87**	**73**	**884**
					EB	581				60	43	517
					WB	410				27	29	365
2009	6/29/09	7/1/09	Clear		**Total**	**1,135**		**6/29/09 Mon**	**15**	**114**	**98**	**936**
					EB	657		6/29/09 Mon	15	77	67	542
					WB	474		6/30/09 Tue	11	50	31	391
2006	8/8/06	8/10/06	Clear		**Total**	**1,224**		**8/9/06 Wed**	**12**	**111**	**97**	**967**
					EB	690		8/9/06 Wed	12	60	54	545
					WB	535		8/9/06 Wed	12	50	42	423
Yarmouth												
Wood Rd W of Station Av											Site Code 20433	
2014	6/16/14	6/18/14	Clear		**Total**	**2,658**		**6/17/14 Tue**	**13**	**221**	**211**	**2,366**
					EB	1,463				143	124	1,302
					WB	1,194				78	86	1,063
2009	6/29/09	7/1/09	Clear		**Total**	**2,787**		**7/1/09 Wed**	**15**	**254**	**241**	**2,299**
					EB	1,552		6/30/09 Tue	16	151	145	1,280
					WB	1,235		7/1/09 Wed	15	123	96	1,019

Yarmouth 2005-2015 Traffic Counts

Year	Begin Date	End Date	Weather	% Trucks	Dir.	ADT	*Speed MPH*	PEAK HOUR DATA [Date&Day	Hour	Vol]	Four~ Five	AADT
2006	7/10/06	7/12/06	Overcast		**Total**	**3,068**		**7/10/06 Mon**	**16**	**278**	**249**	**2,393**
					EB	1,708		7/10/06 Mon	16	176	154	1,332
					WB	1,364		7/11/06 Tue	8	131	95	1,064

CAPE COD COMMISSION

3225 MAIN STREET • P.O. BOX 226 • BARNSTABLE, MASSACHUSETTS 02630
(508) 362-3828 • Fax (508) 362-3136 • www.capecodcommission.org

Dennis

07

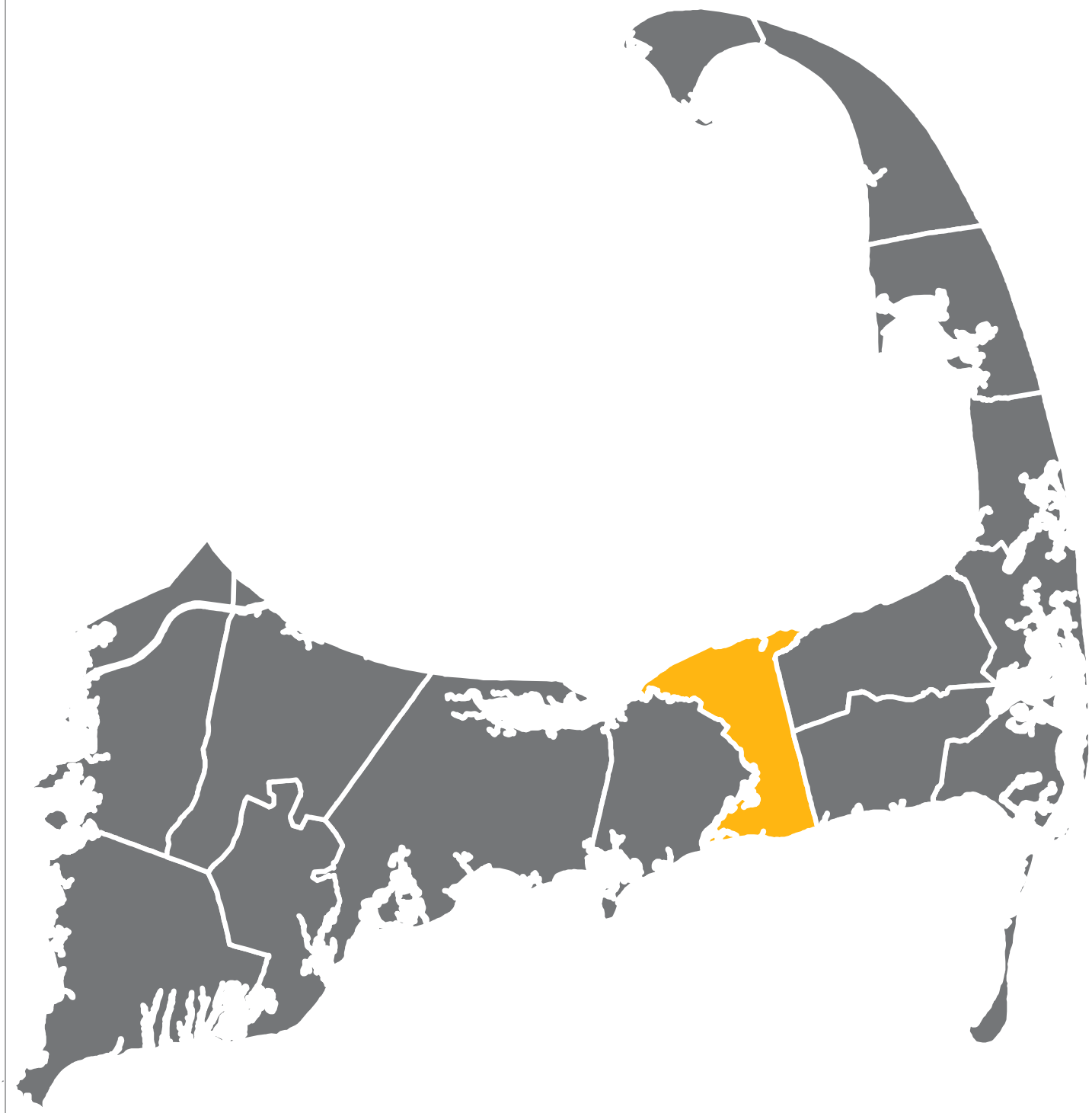

Previous Section
Yarmouth 06

Next Section
Harwich 08

Dennis 2005-2015 Traffic Counts

Year	Begin Date	End Date	Weather	% Trucks	Dir.	ADT	Speed MPH	PEAK HOUR DATA [Date&Day	Hour	Vol]	Four~ Five	AADT
Dennis												
Rt 134 S of Rt 6A											Site Code 20450	
2014	8/27/14	8/29/14	Clear		**Total**	**8,386**		**8/28/14 Thu**	**12**	**705**	**556**	**6,373**
					NB	4,264				380	257	3,241
					SB	4,128				324	299	3,137
2012	5/29/12	5/31/12	Overcast		**Total**	**5,940**		**5/30/12 Wed**	**15**	**528**	**388**	**5,702**
					NB	3,020				249	183	2,899
					SB	2,920				279	204	2,803
Dennis												
Rt 134 N of Airline Rd											Site Code 20904	
2014	7/15/14	7/17/14	Overcast		**Total**	**12,546**		**7/16/14 Wed**	**14**	**1,034**	**943**	**9,535**
					NB	6,082				487	470	4,622
					SB	6,462				547	472	4,911
2012	8/6/12	8/8/12	Clear	**2.9%**	**Total**	**13,686**		**8/7/12 Tue**	**12**	**1,086**	**989**	**10,401**
					NB	6,570	*38*			526	502	4,993
					SB	7,112	*36*			560	486	5,405
2011	6/6/11	6/8/11	Clear		**Total**	**10,472**		**6/7/11 Tue**	**16**	**875**	**857**	**9,320**
					NB	5,121				428	433	4,558
					SB	5,353				447	422	4,764
Dennis												
Rt 134 N of Exit 9											Site Code 20766	
2013	7/9/13	7/11/13	Overcast		**Total**	**24,275**		**7/10/13 Wed**	**16**	**1,879**	**1,921**	**18,449**
					NB	11,647				956	982	8,852
					SB	12,628				922	939	9,597
Dennis												
Rt 134 S of Exit 9											Site Code 20448	
2012	8/6/12	8/8/12	Mixed		**Total**	**33,234**		**8/7/12 Tue**	**15**	**2,487**	**2,470**	**25,258**
					NB	17,203				1,295	1,334	13,074
					SB	16,032				1,193	1,136	12,184
2010	7/13/10	7/16/10	Clear		**Total**	**34,049**		**7/15/10 Thu**	**16**	**2,755**	**2,693**	**25,877**
					NB	17,065		7/14/10 Wed	16	1,418	1,386	12,969
					SB	16,984		7/16/10 Fri	16	1,368	1,307	12,908
Dennis												
Rt 134 S of Setucket Rd											Site Code 20452	
2012	8/20/12	8/22/12	Mixed		**Total**	**11,819**		**8/22/12 Wed**	**12**	**1,001**	**888**	**8,982**
					NB	5,837				511	446	4,436
					SB	5,979				490	442	4,544
Dennis												
Rt 134 N of Upper County Rd											Site Code 20453	
2012	8/20/12	8/23/12	Mixed		**Total**	**23,955**		**8/22/12 Wed**	**11**	**1,936**	**1,891**	**18,206**
					NB	11,965				967	880	9,093
					SB	11,988				969	1,011	9,111

Dennis 2005-2015 Traffic Counts

Year	Begin Date	End Date	Weather	% Trucks	Dir.	ADT	Speed MPH	PEAK HOUR DATA [Date&Day	Hour	Vol]	Four~ Five	AADT
2008	7/23/08	7/25/08	Overcast		**Total**	**25,688**		**7/25/08 Fri**	**11**	**2,311**	**2,010**	**20,037**
					NB	12,600		7/25/08 Fri	11	1,187	900	9,828
					SB	13,087		7/25/08 Fri	12	1,214	1,111	10,208
2006	8/7/06	8/9/06	Overcast		**Total**	**27,041**		**8/7/06 Mon**	**14**	**2,197**	**2,072**	**21,362**
					NB	13,567		8/7/06 Mon	14	1,184	935	10,718
					SB	13,472		8/7/06 Mon	16	1,176	1,137	10,643

Dennis

Rt 134 S of Upper County Rd

Site Code 20454

2013	7/9/13	7/11/13	Overcast		**Total**	**12,601**		**7/10/13 Wed**	**11**	**1,159**	**941**	**9,577**
					NB	6,781				615	492	5,154
					SB	5,819				544	449	4,422
2012	8/6/12	8/8/12	Clear		**Total**	**15,095**		**8/7/12 Tue**	**11**	**1,213**	**1,084**	**11,472**
					NB	7,569				590	536	5,752
					SB	7,525				623	547	5,719
2011	7/13/11	7/15/11	Clear		**Total**	**15,534**		**7/14/11 Thu**	**12**	**1,441**	**1,155**	**11,806**
					NB	7,701				690	558	5,853
					SB	7,834				751	598	5,954
2010	8/9/10	8/11/10	Clear		**Total**	**15,471**		**8/9/10 Mon**	**13**	**1,344**	**1,098**	**11,758**
					NB	7,758		8/11/10 Wed	11	673	539	5,896
					SB	7,712		8/11/10 Wed	13	681	559	5,861
2009	6/8/09	6/10/09	Mixed		**Total**	**9,518**		**6/9/09 Tue**	**11**	**820**	**705**	**8,376**
					NB	4,333		6/9/09 Tue	11	370	325	3,813
					SB	5,185		6/9/09 Tue	13	482	379	4,563
2008	6/10/08	6/12/08	Clear		**Total**	**10,316**		**6/10/08 Tue**	**11**	**852**	**774**	**9,181**
					NB	5,467		6/11/08 Wed	15	526	445	4,866
					SB	4,846		6/10/08 Tue	12	423	328	4,313
2007	8/22/07	8/24/07	Clear		**Total**	**15,534**		**8/23/07 Thu**	**11**	**1,507**	**1,123**	**12,272**
					NB	7,575		8/23/07 Thu	11	733	535	5,984
					SB	7,964		8/23/07 Thu	11	774	588	6,292
2006	8/7/06	8/9/06	Clear		**Total**	**16,312**		**8/9/06 Wed**	**11**	**1,318**	**1,249**	**12,886**
					NB	8,117		8/8/06 Tue	10	697	583	6,412
					SB	8,197		8/7/06 Mon	15	686	665	6,476
2005	6/29/05	7/1/05	Overcast		**Total**	**15,665**		**7/1/05 Fri**	**12**	**1,502**	**1,156**	**12,689**
					NB	7,574		7/1/05 Fri	12	748	520	6,135
					SB	8,086		7/1/05 Fri	12	754	636	6,550

Dennis

Rt 134 N of Bob Crowell Rd (Access Rd)

Site Code 20856

2014	7/15/14	7/17/14	Overcast		**Total**	**19,345**		**7/16/14 Wed**	**16**	**1,570**	**1,488**	**14,702**
					NB	9,865				913	815	7,497
					SB	9,482				657	672	7,206

Dennis 2005-2015 Traffic Counts

Year	Begin Date	End Date	Weather	% Trucks	Dir.	ADT	Speed MPH	PEAK HOUR DATA [Date&Day	Hour	Vol]	Four~ Five	AADT
Dennis	Harwich											
Rt 28	@	Denn/Harw TL									Site Code	20455
2015	7/14/15	7/16/15			**Total**	**11,814**		**7/15/15 Wed**	**15**	**952**	**914**	**8,979** ❄
					EB	6,466				525	493	4,914 ❄
					WB	5,342				426	421	4,060 ❄
2011	7/11/11	7/14/11			**Total**	**13,341**					**992**	**10,139** ❄
					EB	6,863					510	5,216 ❄
					WB	6,478					482	4,923 ❄
2010	7/13/10	7/15/10	Clear		**Total**	**12,617**		**7/14/10 Wed**	**14**	**1,005**	**981**	**9,589**
					EB	6,984		7/14/10 Wed	13	605	559	5,308
					WB	5,628		7/13/10 Tue	16	432	421	4,277
2009	8/10/09	8/12/09	Clear		**Total**	**12,817**		**8/10/09 Mon**	**11**	**971**	**914**	**9,741**
					EB	7,331		8/11/09 Tue	11	675	522	5,572
					WB	5,475		8/10/09 Mon	17	451	392	4,161
2008	6/10/08	6/12/08	Clear		**Total**	**10,513**		**6/10/08 Tue**	**14**	**848**	**810**	**9,357**
					EB	5,435		6/12/08 Thu	11	433	414	4,837
					WB	5,077		6/10/08 Tue	14	435	396	4,519
2007	8/20/07	8/22/07	Clear		**Total**	**12,039**		**8/22/07 Wed**	**12**	**1,006**	**772**	**9,511**
					EB	6,917		8/21/07 Tue	13	578	541	5,464
					WB	5,122		8/22/07 Wed	10	460	231	4,046
Dennis												
Rt 28	W of	Sea St									Site Code	20456
2012	8/6/12	8/8/12	Clear		**Total**	**12,275**		**8/7/12 Tue**	**11**	**956**	**888**	**9,329**
					EB	6,268				540	445	4,764
					WB	6,005				417	443	4,564
2008	7/9/08	7/11/08	Clear		**Total**	**12,507**		**7/10/08 Thu**	**11**	**1,017**	**894**	**9,755**
					EB	6,322		7/9/08 Wed	15	526	457	4,931
					WB	6,184		7/10/08 Thu	11	500	437	4,824
2005	6/29/05	7/1/05	Overcast		**Total**	**14,062**		**7/1/05 Fri**	**12**	**1,170**	**1,016**	**11,390**
					EB	6,997		6/30/05 Thu	16	563	543	5,668
					WB	7,068		6/30/05 Thu	11	617	473	5,725
Dennis												
Rt 28	E of	Telegraph Rd									Site Code	20457
2013	6/4/13	6/6/13	Clear	**5.2%**	**Total**	**6,322**		**6/5/13 Wed**	**14**	**491**	**495**	**5,627**
					EB	3,438	*23*			267	238	3,060
					WB	2,883	*24*			224	258	2,566
2012	8/20/12	8/23/12	Mixed	**9.1%**	**Total**	**8,065**		**8/22/12 Wed**	**11**	**629**	**612**	**6,129**
					EB	4,348	*25*			368	315	3,304
					WB	3,717	*23*			261	297	2,825
Dennis												
Rt 28	W of	Woodbine Dr									Site Code	20458
2009	8/19/09	8/21/09	Clear		**Total**	**16,598**		**8/19/09 Wed**	**11**	**1,329**	**1,164**	**12,614**
					EB	8,960		8/19/09 Wed	12	734	629	6,810
					WB	7,635		8/19/09 Wed	11	597	536	5,803

Dennis 2005-2015 Traffic Counts

Year	Begin Date	End Date	Weather	% Trucks	Dir.	ADT	*Speed MPH*	PEAK HOUR DATA [Date&Day	Hour	Vol]	Four~ Five	AADT
2005	8/31/05	9/2/05	Overcast		**Total**	**13,035**		**8/31/05 Wed**	**16**	**1,048**	**1,017**	**11,145**
					EB	6,954		9/2/05 Fri	11	587	534	5,946
					WB	6,084		8/31/05 Wed	16	516	484	5,202

Dennis Harwich

Rt 6 @ Denn/Harw TL

Site Code 7170

2014	8/4/14	8/7/14			**Total**	**32,811**		**8/6/14 Wed**	**11**	**2,641**	**2,203**	**24,936** ❄
					EB	16,799				1,524	1,030	12,767 ❄
					WB	16,004				1,117	1,173	12,163 ❄
2012	7/16/12	7/20/12			**Total**	**31,770**		**7/18/12 Wed**	**17**	**2,435**	**2,097**	**24,145** ❄
					EB	16,264				1,205	998	12,361 ❄
					WB	15,497				1,230	1,098	11,778 ❄
2009	7/13/09	7/16/09			**Total**	**38,663**					**2,913**	**29,771** ❄
					EB	18,935		7/15/09 Wed	10	1,449	1,406	14,580 ❄
					WB	19,728		7/13/09 Mon	16	1,524	1,506	15,191 ❄
2008	7/14/08	7/17/08			**Total**	**30,714**		**7/17/08 Thu**	**17**	**2,189**	**2,021**	**23,957** ❄
					EB	19,454		7/17/08 Thu	16	1,497	1,382	15,174 ❄
					WB	11,254		7/15/08 Tue	7	924	638	8,778 ❄
2007	7/16/07	7/18/07	Overcast		**Total**	**38,834**					**2,855**	**30,291** ❄
					EB	18,983		7/16/07 Mon	11	1,416	1,361	14,807 ❄
					WB	19,851		7/16/07 Mon	16	1,597	1,494	15,484 ❄

Yarmouth Dennis

Rt 6 @ Yarm/Denn TL

Site Code 20402

2015	7/13/15	7/17/15			**Total**	**60,011**		**7/17/15 Fri**	**16**	**4,775**	**4,497**	**45,608** ❄
					EB	30,176				2,535	2,223	22,934 ❄
					WB	29,828				2,239	2,275	22,669 ❄
2013	7/15/13	7/19/13			**Total**	**56,704**					**4,276**	**43,095** ❄
					EB	28,864					2,158	21,937 ❄
					WB	27,840					2,118	21,158 ❄
2012	7/16/12	7/17/12			**Total**	**54,821**		**7/16/12 Mon**	**16**	**4,202**	**4,202**	**41,664** ❄
					EB	26,567				2,056	2,056	20,191 ❄
					WB	28,249				2,146	2,146	21,469 ❄
2011	7/11/11	7/15/11			**Total**	**54,786**					**4,115**	**41,637** ❄
					EB	28,756					2,191	21,855 ❄
					WB	26,030					1,924	19,783 ❄
2010	7/12/10	7/16/10			**Total**	**55,820**					**4,224**	**42,423** ❄
					EB	27,902		7/16/10 Fri	16	2,474	2,137	21,206 ❄
					WB	27,918		7/15/10 Thu	16	2,387	2,087	21,218 ❄
2008	7/14/08	7/17/08			**Total**	**51,099**		**7/17/08 Thu**	**16**	**4,193**	**3,946**	**39,857** ❄
					EB	25,722		7/17/08 Thu	16	2,173	1,990	20,063 ❄
					WB	25,371		7/17/08 Thu	16	2,021	1,956	19,789 ❄
2007	7/16/07	7/18/07	Overcast		**Total**	**51,334**					**3,858**	**40,041** ❄
					EB	23,790		7/18/07 Wed	17	1,998	1,869	18,556 ❄
					WB	27,544		7/16/07 Mon	8	2,124	1,989	21,484 ❄

Dennis 2005-2015 Traffic Counts

Year	Begin Date	End Date	Weather	% Trucks	Dir.	ADT	Speed MPH	PEAK HOUR DATA [Date&Day	Hour	Vol]	Four~ Five	AADT
2006	7/10/06	7/13/06			**Total**	**51,830**					**4,038**	**40,427** ❄
					EB	24,605		7/10/06 Mon	16	1,947	1,923	19,192 ❄
					WB	27,225		7/11/06 Tue	16	2,189	2,116	21,236 ❄
2005	7/25/05	7/28/05			**Total**	**57,079**					**4,297**	**43,951** ❄
					EB	27,729		7/27/05 Wed	16	2,183	2,099	21,351 ❄
					WB	29,349		7/25/05 Mon	10	2,256	2,198	22,599 ❄

Dennis Brewster

Rt 6A @ Denn/Brew TL

Site Code 20460

2013	7/9/13	7/11/13	Mixed		**Total**	**7,608**		**7/10/13 Wed**	**11**	**629**	**641**	**5,782**
					EB	3,744				308	278	2,845
					WB	3,858				321	362	2,932
2012	8/6/12	8/8/12	Clear		**Total**	**8,358**		**8/7/12 Tue**	**11**	**716**	**681**	**6,352**
					EB	4,251				384	323	3,231
					WB	4,107				332	359	3,121
2011	7/13/11	7/15/11	Clear		**Total**	**8,525**		**7/14/11 Thu**	**14**	**799**	**651**	**6,479**
					EB	4,199				414	289	3,191
					WB	4,328				385	363	3,289
2010	7/13/10	7/15/10	Clear		**Total**	**8,022**		**7/14/10 Wed**	**15**	**751**	**693**	**6,097**
					EB	4,019		7/14/10 Wed	16	397	388	3,054
					WB	4,000		7/14/10 Wed	14	365	304	3,040
2009	6/10/09	6/12/09	Rain		**Total**	**5,614**		**6/10/09 Wed**	**16**	**519**	**505**	**4,940**
					EB	2,991		6/11/09 Thu	10	338	255	2,632
					WB	2,620		6/10/09 Wed	15	278	249	2,306
2008	8/11/08	8/13/08	Mixed		**Total**	**9,382**		**8/11/08 Mon**	**12**	**1,001**	**729**	**7,130**
					EB	4,264		8/12/08 Tue	11	460	279	3,241
					WB	5,116		8/11/08 Mon	12	614	449	3,888
2007	8/15/07	8/17/07	Clear		**Total**	**9,311**		**8/16/07 Thu**	**12**	**942**	**753**	**7,356**
					EB	4,613		8/16/07 Thu	12	502	336	3,644
					WB	4,697		8/15/07 Wed	12	471	417	3,711
2006	6/27/06	6/29/06	Clear		**Total**	**6,876**		**6/29/06 Thu**	**11**	**640**	**582**	**5,913**
					EB	3,418		6/29/06 Thu	11	333	266	2,939
					WB	3,455		6/28/06 Wed	14	353	316	2,971
2005	6/29/05	7/1/05	Overcast		**Total**	**8,155**		**7/1/05 Fri**	**12**	**802**	**665**	**6,606**
					EB	4,154		7/1/05 Fri	12	427	345	3,365
					WB	3,998		7/1/05 Fri	11	403	319	3,238

Dennis

Rt 6A W of New Boston Rd

Site Code 21332

2014	7/29/14	7/31/14	Clear		**Total**	**14,676**		**7/30/14 Wed**	**15**	**1,201**	**1,160**	**11,154**
					EB	7,478				571	549	5,683
					WB	7,199				629	612	5,471

Dennis 2005-2015 Traffic Counts

Year	Begin Date	End Date	Weather	% Trucks	Dir.	ADT	Speed MPH	PEAK HOUR DATA [Date&Day	Hour	Vol]	Four~ Five	AADT
Dennis												
Rt 6A E of Old Bass River Rd											Site Code 20461	
2012	5/29/12	5/31/12	Mixed		**Total**	**6,729**		**5/30/12 Wed**	**13**	**552**	**533**	**6,460**
2010	6/16/10	6/18/10	Clear		**Total**	**8,553**		**6/16/10 Wed**	**14**	**801**	**791**	**7,612**
					EB	4,210		6/16/10 Wed	14	403	367	3,747
					WB	4,346		6/17/10 Thu	16	427	423	3,868
2005	8/31/05	9/2/05	Clear		**Total**	**8,244**		**8/31/05 Wed**	**13**	**764**	**651**	**7,049**
					EB	4,071		9/2/05 Fri	11	362	339	3,481
					WB	4,169		8/31/05 Wed	13	420	313	3,564
Dennis												
Rt 6A E of Old Post Rd											Site Code 21333	
2014	8/27/14	8/28/14	Clear	**4.4%**	**Total**	**12,634**		**8/28/14 Thu**	**12**	**1,059**	**1,040**	**9,602**
					EB	6,235	*32*			526	497	4,739
					WB	6,399	*34*			533	543	4,863
Yarmouth Dennis												
Rt 6A @ Yarm/Denn TL											Site Code 20405	
2014	7/8/14	7/10/14	Clear		**Total**	**12,689**		**7/9/14 Wed**	**13**	**1,104**	**1,031**	**9,644**
					EB	6,150				580	487	4,674
					WB	6,543				524	545	4,973
2013	7/16/13	7/19/13	Clear		**Total**	**12,972**		**7/17/13 Wed**	**16**	**1,131**	**1,093**	**9,859**
					EB	6,482				554	533	4,926
					WB	6,489				577	560	4,932
2012	8/13/12	8/15/12	Clear		**Total**	**12,818**		**8/14/12 Tue**	**15**	**1,056**	**1,059**	**9,742**
					EB	6,091				495	498	4,629
					WB	6,725				562	561	5,111
2011	8/10/11	8/12/11	Clear		**Total**	**14,004**		**8/11/11 Thu**	**17**	**1,156**	**1,112**	**10,643**
					EB	6,992				586	561	5,314
					WB	7,010				570	551	5,328
2009	8/19/09	8/21/09	Clear		**Total**	**13,319**		**8/19/09 Wed**	**11**	**1,110**	**1,088**	**10,122**
					EB	6,670		8/19/09 Wed	11	607	549	5,069
					WB	6,651		8/20/09 Thu	14	554	540	5,055
2008	6/17/08	6/19/08	Clear		**Total**	**9,894**		**6/18/08 Wed**	**15**	**845**	**830**	**8,806**
					EB	4,902		6/19/08 Thu	12	442	409	4,363
					WB	4,995		6/18/08 Wed	13	451	420	4,446
2007	8/13/07	8/15/07	Clear	**9.0%**	**Total**	**12,066**		**8/15/07 Wed**	**11**	**966**	**956**	**9,532**
					EB	6,097		8/13/07 Mon	11	522	464	4,817
					WB	5,973		8/15/07 Wed	11	557	491	4,719
2005	8/31/05	9/2/05	Clear		**Total**	**10,894**		**9/1/05 Thu**	**16**	**887**	**887**	**9,314**
					EB	5,503		9/1/05 Thu	16	491	475	4,705
					WB	5,392		8/31/05 Wed	14	441	412	4,610

Dennis 2005-2015 Traffic Counts

Year	Begin Date	End Date	Weather	% Trucks	Dir.	ADT	Speed MPH	PEAK HOUR DATA [Date&Day	Hour	Vol]	Four~ Five	AADT
Dennis												
Airline Rd E of Rt 134											Site Code 20434	
2015	6/24/15	6/26/15	Clear		**Total**	**6,453**		**6/25/15 Thu**	**16**	**596**	**546**	**5,743**
					EB	3,690				391	355	3,284
					WB	2,766				205	192	2,462
2012	8/6/12	8/8/12	Clear	**6.9%**	**Total**	**6,717**		**8/7/12 Tue**	**17**	**573**	**515**	**5,105**
					EB	3,797	*36*			355	317	2,886
					WB	2,915	*35*			218	198	2,215
2011	6/6/11	6/8/11	Clear		**Total**	**6,071**		**6/7/11 Tue**	**16**	**496**	**482**	**5,403**
					EB	3,472				335	313	3,090
					WB	2,599				161	170	2,313
2010	7/13/10	7/15/10	Clear		**Total**	**6,518**		**7/14/10 Wed**	**18**	**624**	**476**	**4,954**
					EB	3,631		7/14/10 Wed	18	457	290	2,760
					WB	2,889		7/15/10 Thu	9	265	186	2,196
Dennis Brewster												
Airline Rd @ Denn/Brew TL (N end)											Site Code 20880	
2015	7/21/15	7/23/15	Overcast		**Total**	**2,575**		**7/22/15 Wed**	**11**	**218**	**194**	**1,957**
					NB	1,313				110	102	998
					SB	1,263				108	92	960
2008	7/23/08	7/25/08	Mixed		**Total**	**2,306**		**7/24/08 Thu**	**13**	**210**	**198**	**1,799**
					NB	1,193		7/25/08 Fri	11	121	95	931
					SB	1,113		7/24/08 Thu	13	123	102	868
2007	8/13/07	8/15/07	Overcast	**5.6%**	**Total**	**2,546**		**8/14/07 Tue**	**16**	**239**	**220**	**2,011**
					NB	1,306		8/13/07 Mon	17	130	115	1,032
					SB	1,239		8/14/07 Tue	16	126	104	979
Dennis Brewster												
Airline Rd @ Denn/Brew TL (S end)											Site Code 7145	
2015	7/21/15	7/23/15	Overcast	**6.1%**	**Total**	**5,357**		**7/22/15 Wed**	**16**	**466**	**441**	**4,071**
					NB	2,876	*37*			247	238	2,186
					SB	2,480	*44*			219	203	1,885
2012	5/29/12	5/31/12	Mixed	**5.9%**	**Total**	**4,267**		**5/30/12 Wed**	**17**	**366**	**359**	**4,096**
					NB	2,178	*27*			200	204	2,091
					SB	2,087	*39*			166	154	2,004
2011	7/13/11	7/15/11	Clear		**Total**	**5,145**		**7/14/11 Thu**	**17**	**547**	**439**	**3,910**
					NB	2,832				370	274	2,152
					SB	2,312				176	165	1,757
2010	7/13/10	7/15/10	Clear		**Total**	**5,125**		**7/14/10 Wed**	**17**	**540**	**466**	**3,895**
					NB	2,591		7/14/10 Wed	17	318	265	1,969
					SB	2,533		7/15/10 Thu	8	236	201	1,925
2009	7/28/09	7/30/09	Clear	**3.1%**	**Total**	**5,102**		**7/28/09 Tue**	**16**	**446**	**434**	**3,929**
					NB	2,650	*39*	7/28/09 Tue	16	246	240	2,041
					SB	2,453	*43*	7/30/09 Thu	8	209	195	1,889

Dennis 2005-2015 Traffic Counts

Year	Begin Date	End Date	Weather	% Trucks	Dir.	ADT	Speed MPH	PEAK HOUR DATA [Date&Day	Hour	Vol]	Four~ Five	AADT
2008	8/11/08	8/13/08	Mixed		**Total**	**4,893**		**8/11/08 Mon**	**16**	**422**	**400**	**3,719**
					NB	2,554		8/11/08 Mon	17	249	219	1,941
					SB	2,337		8/11/08 Mon	10	201	180	1,776
2007	8/13/07	8/15/07	Overcast	**6.5%**	**Total**	**5,104**		**8/14/07 Tue**	**16**	**444**	**422**	**4,032**
					NB	2,646		8/14/07 Tue	17	258	244	2,090
					SB	2,456		8/14/07 Tue	16	208	178	1,940
2006	6/27/06	6/29/06	Clear	**2.4%**	**Total**	**4,702**		**6/28/06 Wed**	**16**	**399**	**400**	**4,044**
					NB	2,400		6/28/06 Wed	17	224	212	2,064
					SB	2,304		6/29/06 Thu	8	211	188	1,981
2005	6/29/05	7/1/05	Overcast		**Total**	**5,502**		**6/30/05 Thu**	**16**	**528**	**461**	**4,457**
					NB	3,084		6/30/05 Thu	17	361	288	2,498
					SB	2,424		6/30/05 Thu	8	208	174	1,963

Dennis

Bob Crowell Rd (Access W of Rt 134

Site Code 20857

Year	Begin Date	End Date	Weather	% Trucks	Dir.	ADT	Speed MPH	PEAK HOUR DATA [Date&Day	Hour	Vol]	Four~ Five	AADT
2014	7/15/14	7/17/14	Overcast		**Total**	**6,747**		**7/16/14 Wed**	**16**	**514**	**533**	**5,128**
					EB	3,706				239	267	2,817
					WB	3,042				274	267	2,312
2011	6/6/11	6/8/11	Clear		**Total**	**5,829**		**6/7/11 Tue**	**16**	**480**	**494**	**5,188**
					EB	3,191				251	239	2,840
					WB	2,641				229	255	2,350
2005	8/23/05	8/25/05	Clear		**Total**	**6,773**		**8/24/05 Wed**	**16**	**538**	**535**	**5,283**
					EB	3,666		8/25/05 Thu	8	317	259	2,859
					WB	3,106		8/23/05 Tue	17	283	275	2,423

Dennis

Bob Crowell Rd (Access E of Old Bass River Rd

Site Code 20727

Year	Begin Date	End Date	Weather	% Trucks	Dir.	ADT	Speed MPH	PEAK HOUR DATA [Date&Day	Hour	Vol]	Four~ Five	AADT
2013	8/6/13	8/8/13	Clear		**Total**	**6,796**		**8/7/13 Wed**	**8**	**520**	**519**	**5,165**
					EB	3,741				343	270	2,843
					WB	3,051				177	248	2,319
2009	8/19/09	8/21/09	Clear		**Total**	**6,558**		**8/20/09 Thu**	**16**	**505**	**474**	**4,984**
					EB	3,588		8/20/09 Thu	9	309	229	2,727
					WB	2,967		8/20/09 Thu	16	263	244	2,255

Dennis

Bridge St N of Rt 6A

Site Code 21096

Year	Begin Date	End Date	Weather	% Trucks	Dir.	ADT	Speed MPH	PEAK HOUR DATA [Date&Day	Hour	Vol]	Four~ Five	AADT
2006	6/27/06	6/29/06	Clear		**Total**	**3,059**		**6/29/06 Thu**	**12**	**320**	**200**	**2,631**
					NB	1,530		6/28/06 Wed	12	176	108	1,316
					SB	1,525		6/28/06 Wed	13	159	91	1,312

Dennis

Center St E of Edwards Av

Site Code 21290

Year	Begin Date	End Date	Weather	% Trucks	Dir.	ADT	Speed MPH	PEAK HOUR DATA [Date&Day	Hour	Vol]	Four~ Five	AADT
2013	7/9/13	7/11/13	Overcast	**2.0%**	**Total**	**434**		**7/10/13 Wed**	**12**	**43**	**34**	**330**
					EB	249	*18*			27	20	189
					WB	182	*18*			16	14	138

Dennis 2005-2015 Traffic Counts

Year	Begin Date	End Date	Weather	% Trucks	Dir.	ADT	Speed MPH	PEAK HOUR DATA [Date&Day	Hour	Vol]	Four~ Five	AADT
Dennis												
Depot St S of **Rt 28**											Site Code 20807	
2013	7/9/13	7/11/13	Mixed	**5.2%**	**Total**	**2,523**		**7/10/13 Wed**	**16**	**198**	**196**	**1,917**
					NB	1,340	*28*			94	93	1,018
					SB	1,182	*25*			104	103	898
Dennis												
Division St N of **Rt 28**											Site Code 21092	
2006	8/9/06	8/11/06	Clear		**Total**	**2,575**		**8/10/06 Thu**	**14**	**262**	**204**	**2,034**
					NB	1,291		8/10/06 Thu	14	135	101	1,020
					SB	1,286		8/10/06 Thu	14	128	104	1,016
Dennis Harwich												
Division St S of **Rt 28**											Site Code 20435	
2015	6/24/15	6/26/15	Clear		**Total**	**2,041**		**6/25/15 Thu**	**16**	**181**	**170**	**1,816**
					NB	1,235				106	97	1,099
					SB	805				75	72	716
2013	6/4/13	6/6/13	clear	**5.9%**	**Total**	**1,549**		**6/5/13 Wed**	**15**	**154**	**124**	**1,379**
					NB	784	*25*			73	60	698
					SB	761	*19*			81	64	677
2011	6/8/11	6/10/11	Clear		**Total**	**1,518**		**6/9/11 Thu**	**15**	**134**	**123**	**1,351**
					NB	829				79	61	738
					SB	688				54	60	612
2006	8/9/06	8/11/06	Clear		**Total**	**3,502**		**8/10/06 Thu**	**11**	**297**	**240**	**2,767**
					NB	1,929		8/10/06 Thu	10	167	131	1,524
					SB	1,567		8/9/06 Wed	16	132	109	1,238
Dennis												
Great Western Rd @ **Denn/Harw TL**											Site Code 21136	
2014	7/15/14	7/17/14	Overcast		**Total**	**11,001**		**7/16/14 Wed**	**16**	**977**	**960**	**8,361**
					EB	5,260				463	456	3,998
					WB	5,738				515	504	4,361
2008	6/23/08	6/25/08	Clear		**Total**	**9,445**		**6/25/08 Wed**	**15**	**813**	**776**	**8,406**
					EB	4,577		6/25/08 Wed	15	401	380	4,074
					WB	4,868		6/24/08 Tue	14	506	396	4,333
2007	6/6/07	6/8/07	Overcast	**11.4%**	**Total**	**8,835**		**6/6/07 Wed**	**16**	**726**	**725**	**7,598**
					EB	4,498		6/7/07 Thu	14	368	348	3,868
					WB	4,338		6/7/07 Thu	16	384	378	3,731
Dennis												
Great Western Rd E of **Upper County Rd**											Site Code 20902	
2014	6/18/14	6/20/14	Clear		**Total**	**5,602**		**6/19/14 Thu**	**15**	**475**	**453**	**4,986**
					EB	2,815				227	223	2,505
					WB	2,790				248	229	2,483
2009	7/28/09	7/30/09	Clear		**Total**	**5,469**		**7/29/09 Wed**	**16**	**523**	**484**	**4,211**
					EB	2,616		7/30/09 Thu	12	250	216	2,014
					WB	2,852		7/29/09 Wed	16	300	269	2,196

Dennis 2005-2015 Traffic Counts

Year	Begin Date	End Date	Weather	% Trucks	Dir.	ADT	Speed MPH	PEAK HOUR DATA [Date&Day	Hour	Vol]	Four~ Five	AADT
Dennis												
Highbank Rd W of Main St											Site Code 20438	
2015	6/24/15	6/26/15	Clear		**Total**	**11,923**		**6/25/15 Thu**	**16**	**961**	**1,006**	**10,611**
					EB	5,778				419	431	5,142
					WB	6,148				543	574	5,472
2012	8/6/12	8/8/12	Mixed	**4.9%**	**Total**	**12,057**		**8/7/12 Tue**	**16**	**1,048**	**1,036**	**9,163**
					EB	5,741	*40*			443	446	4,363
					WB	6,311	*39*			605	590	4,796
2011	6/28/11	6/30/11	Clear		**Total**	**11,484**		**6/29/11 Wed**	**16**	**968**	**959**	**10,221**
					EB	5,654				430	433	5,032
					WB	5,833				539	527	5,191
2010	8/9/10	8/11/10	Clear		**Total**	**11,904**		**8/10/10 Tue**	**17**	**1,056**	**1,031**	**9,047**
					EB	5,557		8/10/10 Tue	17	494	476	4,223
					WB	6,348		8/9/10 Mon	17	574	555	4,824
2009	8/17/09	8/18/09	Clear	**4.1%**	**Total**	**11,659**		**8/17/09 Mon**	**16**	**1,031**	**1,031**	**8,861**
					EB	5,573		8/17/09 Mon	16	492	492	4,235
					WB	6,086		8/18/09 Tue	15	584	539	4,625
2008	7/9/08	7/11/08	Clear		**Total**	**12,322**		**7/10/08 Thu**	**16**	**1,068**	**1,060**	**9,611**
					EB	6,053		7/11/08 Fri	11	475	461	4,721
					WB	6,270		7/10/08 Thu	16	599	598	4,891
2006	8/7/06	8/9/06	Clear		**Total**	**12,745**		**8/7/06 Mon**	**16**	**1,066**	**1,020**	**10,069**
					EB	5,654		8/8/06 Tue	14	435	384	4,467
					WB	7,092		8/7/06 Mon	16	664	636	5,603
2005	6/14/05	6/16/05	Overcast		**Total**	**11,757**		**6/15/05 Wed**	**16**	**1,017**	**1,016**	**9,993**
					EB	5,830		6/15/05 Wed	16	515	496	4,956
					WB	5,927		6/14/05 Tue	16	539	521	5,038
Dennis												
Lower County Rd E of Lighthouse Rd											Site Code 21135	
2007	8/22/07	8/24/07	Clear	**2.7%**	**Total**	**6,972**		**8/24/07 Fri**	**13**	**601**	**542**	**5,508**
					EB	3,390		8/22/07 Wed	16	289	284	2,678
					WB	3,585		8/24/07 Fri	13	320	258	2,832
Dennis												
Lower County Rd W of Old Wharf Rd											Site Code 20439	
2015	6/24/15	6/26/15	Clear		**Total**	**7,076**		**6/25/15 Thu**	**16**	**578**	**570**	**6,298**
					EB	3,473				300	290	3,091
					WB	3,604				278	280	3,208
2011	6/28/11	6/30/11	Clear		**Total**	**7,331**		**6/29/11 Wed**	**12**	**595**	**570**	**6,525**
					EB	3,553				302	282	3,162
					WB	3,777				293	287	3,362
Dennis												
Main St S of Highbank Rd											Site Code 20441	
2015	7/21/15	7/23/15	Overcast		**Total**	**4,335**		**7/22/15 Wed**	**16**	**361**	**368**	**3,295**
					NB	2,638				218	233	2,005
					SB	1,696				143	133	1,289

Dennis 2005-2015 Traffic Counts

Year	Begin Date	End Date	Weather	% Trucks	Dir.	ADT	Speed MPH	PEAK HOUR DATA [Date&Day	Hour	Vol]	Four~ Five	AADT
2011	6/28/11	6/30/11	Clear		**Total**	**3,956**		**6/29/11 Wed**	**13**	**346**	**301**	**3,521**
					NB	2,569				237	193	2,286
					SB	1,391				109	108	1,238
2008	7/9/08	7/11/08	Clear		**Total**	**4,579**		**7/11/08 Fri**	**11**	**398**	**370**	**3,572**
					NB	2,845		7/11/08 Fri	10	255	232	2,219
					SB	1,730		7/11/08 Fri	11	146	139	1,349
2006	8/7/06	8/9/06	Clear		**Total**	**4,793**		**8/7/06 Mon**	**11**	**511**	**333**	**3,786**
					NB	3,024		8/7/06 Mon	11	367	200	2,389
					SB	1,774		8/7/06 Mon	12	159	133	1,401

Dennis

Main St S of Old Bass River Rd

Site Code 7146

Year	Begin Date	End Date	Weather	% Trucks	Dir.	ADT	Speed MPH	PEAK HOUR DATA [Date&Day	Hour	Vol]	Four~ Five	AADT
2014	6/18/14	6/20/14	Clear		**Total**	**5,841**		**6/19/14 Thu**	**15**	**478**	**458**	**5,198**
2011	6/28/11	6/30/11	Clear	**4.5%**	**Total**	**7,301**		**6/29/11 Wed**	**16**	**641**	**606**	**6,498**
					NB	3,822	*37*			314	296	3,402
					SB	3,482	*36*			327	310	3,099
2009	8/19/09	8/21/09	Clear		**Total**	**7,963**		**8/19/09 Wed**	**16**	**678**	**664**	**6,052**
					NB	4,170		8/19/09 Wed	16	372	365	3,169
					SB	3,789		8/20/09 Thu	15	312	300	2,880
2008	6/23/08	6/25/08	Clear	**6.6%**	**Total**	**6,359**		**6/23/08 Mon**	**16**	**568**	**510**	**5,660**
					NB	3,312		6/23/08 Mon	16	318	281	2,948
					SB	3,045		6/24/08 Tue	12	270	229	2,710
2007	6/6/07	6/8/07	Clear	**5.5%**	**Total**	**6,781**		**6/7/07 Thu**	**16**	**594**	**559**	**5,832**
					NB	3,544		6/7/07 Thu	16	347	324	3,048
					SB	3,238		6/7/07 Thu	8	278	234	2,785
2005	8/3/05	8/5/05	Clear	**3.9%**	**Total**	**8,929**		**8/5/05 Fri**	**11**	**799**	**695**	**6,965**
					NB	4,631		8/5/05 Fri	11	440	357	3,612
					SB	4,299		8/5/05 Fri	11	359	338	3,353

Dennis

Main St N of Olde Dennis Approach

Site Code 20760

Year	Begin Date	End Date	Weather	% Trucks	Dir.	ADT	Speed MPH	PEAK HOUR DATA [Date&Day	Hour	Vol]	Four~ Five	AADT
2007	6/6/07	6/8/07	Overcast	**1.9%**	**Total**	**2,630**		**6/8/07 Fri**	**12**	**242**	**223**	**2,262**
					NB	1,284		6/8/07 Fri	10	134	90	1,104
					SB	1,348		6/6/07 Wed	16	137	134	1,159

Dennis

Market Pl W of Main St

Site Code 21278

Year	Begin Date	End Date	Weather	% Trucks	Dir.	ADT	Speed MPH	PEAK HOUR DATA [Date&Day	Hour	Vol]	Four~ Five	AADT
2012	5/29/12	5/31/12	Overcast		**Total**	**2,817**		**5/30/12 Wed**	**11**	**306**	**234**	**2,704**
					EB	1,421				170	129	1,364
					WB	1,390				136	105	1,334

Dennis

Market Place W of Rt 134

Site Code 20443

Year	Begin Date	End Date	Weather	% Trucks	Dir.	ADT	Speed MPH	PEAK HOUR DATA [Date&Day	Hour	Vol]	Four~ Five	AADT
2012	6/5/12	6/7/12	Overcast		**Total**	**5,990**		**6/6/12 Wed**	**12**	**605**	**518**	**5,331**
					EB	3,579				373	302	3,185
					WB	2,414				232	216	2,148

Dennis 2005-2015 Traffic Counts

Year	Begin Date	End Date	Weather	% Trucks	Dir.	ADT	Speed MPH	PEAK HOUR DATA [Date&Day	Hour	Vol]	Four~ Five	AADT
2006	8/7/06	8/9/06	Clear		**Total**	**8,931**		**8/7/06 Mon**	**12**	**858**	**640**	**7,055**
					EB	4,994		8/7/06 Mon	12	496	363	3,945
					WB	3,930		8/7/06 Mon	12	362	276	3,105

Dennis

New Boston Rd W of Rt 6A/Nobscusset Rd

Site Code 21334

2014	7/29/14	7/31/14	Clear		**Total**	**7,104**		**7/30/14 Wed**	**17**	**552**	**546**	**5,399**
					EB	3,563				277	305	2,708
					WB	3,538				275	242	2,689

Dennis

Nobscussett Rd N of Rt 6A

Site Code 21330

2014	7/29/14	7/31/14	Clear		**Total**	**1,638**		**7/30/14 Wed**	**11**	**162**	**121**	**1,245**
					NB	905				89	61	688
					SB	735				73	59	559

Dennis

Old Bass River Rd S of Rt 6A

Site Code 20446

2012	8/20/12	8/23/12	Mixed		**Total**	**5,857**		**8/21/12 Tue**	**11**	**502**	**473**	**4,451**
					NB	2,915				215	260	2,215
					SB	2,943				287	214	2,237
2009	8/19/09	8/21/09	Clear		**Total**	**6,789**		**8/20/09 Thu**	**15**	**548**	**545**	**5,160**
					NB	3,294		8/20/09 Thu	9	284	263	2,503
					SB	3,498		8/20/09 Thu	15	313	282	2,658
2005	8/31/05	9/2/05	Overcast		**Total**	**5,669**		**9/2/05 Fri**	**11**	**569**	**449**	**4,847**
					NB	2,838		9/2/05 Fri	11	326	203	2,426
					SB	2,834		9/1/05 Thu	15	274	248	2,423

Dennis

Old Bass River Rd N of Bob Crowell Rd (Access Rd)

Site Code 20728

2013	7/9/13	7/11/13	Mixed		**Total**	**11,291**		**7/10/13 Wed**	**16**	**893**	**896**	**8,581**
					NB	5,430				474	485	4,127
					SB	5,867				418	412	4,459
2010	8/9/10	8/11/10	Clear		**Total**	**12,198**		**8/10/10 Tue**	**12**	**976**	**910**	**9,270**
					NB	5,947		8/10/10 Tue	17	541	485	4,520
					SB	6,255		8/11/10 Wed	10	497	425	4,754
2008	6/23/08	6/25/08	Clear		**Total**	**10,541**		**6/23/08 Mon**	**15**	**873**	**820**	**9,381**
					NB	5,225		6/23/08 Mon	17	504	465	4,650
					SB	5,313		6/24/08 Tue	12	431	354	4,729
2007	8/13/07	8/15/07	Overcast		**Total**	**11,918**		**8/13/07 Mon**	**16**	**944**	**921**	**9,415**
					NB	5,863		8/13/07 Mon	16	542	507	4,632
					SB	6,057		8/14/07 Tue	15	460	414	4,785

Dennis

Old Bass River Rd N of Highbank/Upper County

Site Code 21279

2012	5/29/12	5/31/12	Mixed		**Total**	**6,440**		**5/30/12 Wed**	**15**	**563**	**555**	**6,182**
					NB	3,516				311	318	3,375
					SB	2,922				252	237	2,805

Dennis 2005-2015 Traffic Counts

Year	Begin Date	End Date	Weather	% Trucks	Dir.	ADT	Speed MPH	PEAK HOUR DATA [Date&Day	Hour	Vol]	Four~ Five	AADT
Dennis												
Old Bass River Rd N of Main St											Site Code 20445	
2012	6/5/12	6/7/12	Mixed		**Total**	**5,458**		**6/6/12 Wed**	**16**	**466**	**465**	**4,858**
					NB	2,707				230	218	2,409
					SB	2,755				235	247	2,452
Dennis												
Old Chatham Rd E of Rt 134											Site Code 21268	
2012	8/6/12	8/8/12	Clear	**6.0%**	**Total**	**2,480**		**8/7/12 Tue**	**17**	**230**	**218**	**1,885**
					EB	940	*26*			72	79	714
					WB	1,539	*20*			158	139	1,170
Dennis												
Old Chatham Rd W of Rt 134											Site Code 7209	
2015	6/16/15	6/18/15	Overcast		**Total**	**1,826**		**6/17/15 Wed**	**17**	**208**	**140**	**1,625**
					EB	993				95	71	884
					WB	833				113	68	741
2013	6/10/13	6/12/13	Overcast	**8.9%**	**Total**	**1,635**		**6/11/13 Tue**	**8**	**155**	**147**	**1,455**
					EB	879	*23*			108	72	782
					WB	754	*27*			47	74	671
2011	6/6/11	6/8/11	Clear		**Total**	**1,806**		**6/7/11 Tue**	**17**	**165**	**166**	**1,607**
					EB	1,011				96	88	900
					WB	794				69	78	707
2010	8/9/10	8/11/10	Clear	**4.5%**	**Total**	**1,734**		**8/10/10 Tue**	**17**	**147**	**122**	**1,318**
					EB	814		8/10/10 Tue	9	73	51	619
					WB	917		8/10/10 Tue	17	90	71	697
2007	8/13/07	8/15/07	Overcast	**3.7%**	**Total**	**1,538**		**8/13/07 Mon**	**15**	**154**	**120**	**1,215**
					EB	719		8/13/07 Mon	15	73	44	568
					WB	823		8/13/07 Mon	15	81	76	650
Dennis Harwich												
Old Chatham Rd @ Denn/Harw TL											Site Code 20783	
2013	6/10/13	6/12/13	Mixed		**Total**	**2,323**		**6/11/13 Tue**	**17**	**201**	**204**	**2,067**
					EB	1,143				98	101	1,017
					WB	1,178				103	103	1,048
Dennis												
Old Main St N of Rt 28											Site Code 7206	
2015	6/16/15	6/18/15	Clear		**Total**	**2,825**		**6/17/15 Wed**	**12**	**244**	**232**	**2,514**
					NB	1,479				117	122	1,316
					SB	1,347				127	109	1,199
2013	6/4/13	6/6/13	Clear	**9.3%**	**Total**	**2,596**		**6/5/13 Wed**	**15**	**220**	**216**	**2,310**
					NB	1,399	*38*			129	120	1,245
					SB	1,195	*36*			91	96	1,064
2011	6/28/11	6/30/11	Clear		**Total**	**3,182**		**6/29/11 Wed**	**13**	**265**	**246**	**2,832**
					NB	1,685				157	114	1,500
					SB	1,495				108	131	1,331

Dennis 2005-2015 Traffic Counts

Year	Begin Date	End Date	Weather	% Trucks	Dir.	ADT	Speed MPH	PEAK HOUR DATA [Date&Day	Hour	Vol]	Four~ Five	AADT
2010	8/9/10	8/11/10	Clear	**2.7%**	**Total**	**3,308**		**8/9/10 Mon**	**16**	**295**	**268**	**2,514**
					NB	1,754		8/9/10 Mon	16	164	142	1,333
					SB	1,556		8/10/10 Tue	12	146	126	1,183
2008	6/23/08	6/25/08	Clear		**Total**	**2,903**		**6/23/08 Mon**	**15**	**257**	**237**	**2,584**
					NB	1,533		6/24/08 Tue	14	145	131	1,364
					SB	1,366		6/24/08 Tue	12	129	106	1,216
2007	8/22/07	8/24/07	Clear	**3.9%**	**Total**	**3,012**		**8/23/07 Thu**	**6**	**315**	**118**	**2,379**
					NB	1,560		8/23/07 Thu	6	173	57	1,232
					SB	1,448		8/23/07 Thu	6	142	60	1,144

Dennis

Old Wharf Rd W of Depot St

Site Code 21138

2007	8/27/07	8/29/07	Clear		**Total**	**1,157**		**8/28/07 Tue**	**16**	**103**	**102**	**914**
					EB	586		8/27/07 Mon	12	53	50	463
					WB	571		8/28/07 Tue	15	52	52	451

Dennis

Old Wharf Rd S of Lower County Rd

Site Code 21137

2007	8/27/07	8/29/07	Clear		**Total**	**2,288**		**8/27/07 Mon**	**11**	**209**	**178**	**1,808**
					NB	1,223		8/28/07 Tue	10	120	92	966
					SB	1,063		8/27/07 Mon	11	101	86	840

Dennis

Scargo Hill Rd S of Rt 6A

Site Code 7205

2015	6/16/15	6/18/15	Overcast	**20.4%**	**Total**	**810**		**6/17/15 Wed**	**15**	**82**	**57**	**721**
					NB	432	*39*			42	27	384
					SB	374	*38*			40	30	333
2012	8/6/12	8/8/12	Clear	**5.0%**	**Total**	**1,256**		**8/7/12 Tue**	**12**	**108**	**97**	**955**
					NB	665	*25*			65	44	505
					SB	592	*29*			43	52	450
2011	6/6/11	6/8/11	Clear		**Total**	**857**		**6/7/11 Tue**	**12**	**78**	**68**	**763**
					NB	435				36	36	387
					SB	424				43	33	377
2009	6/8/09	6/10/09	Overcast	**8.6%**	**Total**	**766**		**6/8/09 Mon**	**13**	**72**	**46**	**674**
					NB	402	*38*	6/9/09 Tue	11	42	22	354
					SB	360	*35*	6/8/09 Mon	12	35	23	317
2006	6/27/06	6/29/06	Clear	**3.9%**	**Total**	**1,078**		**6/28/06 Wed**	**10**	**105**	**68**	**927**
					NB	578		6/27/06 Tue	16	60	26	497
					SB	500		6/29/06 Thu	12	52	42	430

Dennis

School St S of Rt 28

Site Code 20463

2013	6/4/13	6/6/13	Clear		**Total**	**3,582**		**6/5/13 Wed**	**11**	**283**	**267**	**3,188**
					NB	1,825				146	145	1,624
					SB	1,756				137	122	1,563
2005	8/31/05	9/2/05	Clear		**Total**	**4,187**		**9/2/05 Fri**	**11**	**375**	**281**	**3,580**
					NB	2,062		9/2/05 Fri	11	186	125	1,763
					SB	2,124		9/2/05 Fri	11	189	156	1,816

Dennis 2005-2015 Traffic Counts

Year	Begin Date	End Date	Weather	% Trucks	Dir.	ADT	*Speed MPH*	PEAK HOUR DATA [Date&Day	Hour	Vol]	Four~ Five	AADT
Dennis												
Sea St S of Rt 28											Site Code 20809	
2013	6/4/13	6/6/13	Clear		**Total**	**1,535**		**6/5/13 Wed**	**12**	**137**	**101**	**1,366**
					NB	830				79	48	739
					SB	707				57	53	629
2008	6/10/08	6/12/08	Clear		**Total**	**1,775**		**6/10/08 Tue**	**12**	**153**	**112**	**1,580**
					NB	1,002		6/10/08 Tue	12	85	61	892
					SB	773		6/10/08 Tue	17	71	50	688
2007	6/6/07	6/8/07	Clear		**Total**	**1,778**		**6/8/07 Fri**	**11**	**156**	**119**	**1,529**
					NB	1,026		6/8/07 Fri	11	94	65	882
					SB	751		6/6/07 Wed	17	67	53	646
Dennis												
Searsville Rd E of Upper County Rd											Site Code 20903	
2014	6/18/14	6/20/14	Clear		**Total**	**901**		**6/19/14 Thu**	**16**	**84**	**81**	**802**
					EB	452				41	44	402
					WB	446				44	38	397
Dennis												
Setucket Rd W of Rt 134											Site Code 20465	
2013	6/12/13	6/14/13	Mixed		**Total**	**3,704**		**6/13/13 Thu**	**17**	**298**	**290**	**3,297**
					EB	1,867				149	129	1,662
					WB	1,838				149	161	1,636
2011	6/28/11	6/30/11	Clear		**Total**	**4,158**		**6/29/11 Wed**	**17**	**374**	**353**	**3,701**
					EB	2,133				180	169	1,898
					WB	2,025				194	184	1,802
2011	6/6/11	6/8/11	Clear		**Total**	**3,689**		**6/7/11 Tue**	**16**	**346**	**316**	**3,283**
2005	8/15/05	8/17/05	Overcast		**Total**	**4,268**		**8/16/05 Tue**	**16**	**417**	**398**	**3,329**
					EB	2,234		8/15/05 Mon	16	189	186	1,743
					WB	2,036		8/16/05 Tue	16	235	212	1,588
Dennis												
Setucket Rd @ Denn / Brew TL											Site Code 21001	
2015	7/21/15	7/23/15	Overcast		**Total**	**2,965**		**7/22/15 Wed**	**16**	**293**	**304**	**2,253**
					EB	1,308				131	137	994
					WB	1,657				162	167	1,259
2010	7/13/10	7/15/10	Clear		**Total**	**2,561**		**7/14/10 Wed**	**17**	**232**	**204**	**1,946**
					EB	1,212		7/13/10 Tue	17	123	95	921
					WB	1,348		7/14/10 Wed	10	125	109	1,024
2006	6/27/06	6/29/06	Clear		**Total**	**2,177**		**6/27/06 Tue**	**16**	**222**	**206**	**1,872**
					EB	1,026		6/27/06 Tue	17	117	91	882
					WB	1,151		6/27/06 Tue	16	121	115	990

Dennis 2005-2015 Traffic Counts

Year	Begin Date	End Date	Weather	% Trucks	Dir.	ADT	Speed MPH	PEAK HOUR DATA [Date&Day	Hour	Vol]	Four~ Five	AADT
Dennis												
Setucket Rd E of **Old Bass River Rd**											Site Code 20907	
2015	7/21/15	7/23/15	Overcast		**Total**	**4,025**		**7/22/15 Wed**	**16**	**389**	**346**	**3,059**
					EB	2,677				194	227	2,035
					WB	1,348				195	118	1,024
Yarmouth Dennis												
Setucket Rd @ Yarm/Denn TL											Site Code 20838	
2014	7/8/14	7/10/14	Clear		**Total**	**6,356**		**7/9/14 Wed**	**16**	**586**	**574**	**4,831**
					EB	3,182				302	302	2,418
					WB	3,170				284	271	2,409
2013	7/16/13	7/18/13	Clear		**Total**	**6,085**		**7/17/13 Wed**	**16**	**564**	**542**	**4,625**
					EB	2,931				291	269	2,228
					WB	3,157				273	273	2,399
2012	8/13/12	8/15/12	Clear		**Total**	**5,521**		**8/14/12 Tue**	**17**	**483**	**468**	**4,196**
					EB	2,602				271	224	1,978
					WB	2,916				212	243	2,216
2011	7/13/11	7/15/11	Clear		**Total**	**6,352**		**7/14/11 Thu**	**17**	**555**	**529**	**4,828**
					EB	3,193				310	273	2,427
					WB	3,160				245	256	2,402
2010	8/17/10	8/20/10	Clear		**Total**	**5,998**		**8/20/10 Fri**	**16**	**587**	**535**	**4,558**
					EB	3,067		8/20/10 Fri	16	319	290	2,331
					WB	2,929		8/20/10 Fri	16	268	245	2,226
2009	6/8/09	6/10/09	Overcast		**Total**	**5,132**		**6/9/09 Tue**	**16**	**493**	**480**	**4,516**
					EB	2,548		6/8/09 Mon	17	242	241	2,242
					WB	2,584		6/9/09 Tue	16	253	240	2,274
2008	6/17/08	6/19/08	Clear		**Total**	**5,477**		**6/18/08 Wed**	**16**	**501**	**497**	**4,875**
					EB	2,823		6/18/08 Wed	16	283	280	2,512
					WB	2,656		6/17/08 Tue	17	225	216	2,364
2007	8/13/07	8/15/07	Overcast	**5.7%**	**Total**	**5,793**		**8/13/07 Mon**	**16**	**538**	**501**	**4,576**
					EB	2,919		8/13/07 Mon	16	301	265	2,306
					WB	2,874		8/13/07 Mon	13	242	236	2,270
Dennis												
South Gages Way N of **Cape Cod Rail Trail**											Site Code 20436	
2015	6/16/15	6/18/15	Overcast		**Total**	**9,593**		**6/17/15 Wed**	**16**	**797**	**767**	**8,538**
					NB	4,100				351	341	3,649
					SB	5,490				446	428	4,886
2012	8/6/12	8/8/12	Clear	**8.5%**	**Total**	**6,830**		**8/7/12 Tue**	**16**	**560**	**567**	**5,191**
					NB	3,394	*19*			308	288	2,579
					SB	3,437	*25*			252	280	2,612
2011	8/10/11	8/12/11	Clear		**Total**	**7,011**		**8/11/11 Thu**	**16**	**598**	**552**	**5,328**
					NB	3,840				313	293	2,918
					SB	3,175				285	259	2,413

Dennis 2005-2015 Traffic Counts

Year	Begin Date	End Date	Weather	% Trucks	Dir.	ADT	Speed MPH	PEAK HOUR DATA [Date&Day	Hour	Vol]	Four~ Five	AADT
2011	6/28/11	6/30/11	Clear		**Total**	**7,015**		**6/29/11 Wed**	**8**	**598**	**530**	**6,243**
2010	7/13/10	7/15/10	Clear		**Total**	**6,742**		**7/14/10 Wed**	**16**	**629**	**596**	**5,124**
					NB	3,455		7/14/10 Wed	16	310	307	2,626
					SB	3,288		7/14/10 Wed	16	319	289	2,499

Dennis

Swan River Rd S of Rt 28

Site Code 21051

2015	6/16/15	6/18/15	Overcast		**Total**	**2,892**		**6/17/15 Wed**	**13**	**252**	**212**	**2,574**
					NB	1,426				133	100	1,269
					SB	1,466				120	112	1,305
2010	7/13/10	7/15/10	Clear		**Total**	**6,304**		**7/15/10 Thu**	**12**	**567**	**481**	**4,791**

Dennis

Theophilus F. Smith Rd W of Enterprise Rd

Site Code 21167

2008	7/9/08	7/11/08	Clear		**Total**	**10,935**		**7/10/08 Thu**	**12**	**905**	**813**	**8,529**
					EB	5,297		7/10/08 Thu	11	482	354	4,132
					WB	5,637		7/10/08 Thu	15	482	458	4,397

Dennis

Trotting Park Rd S of Rt 28

Site Code 7208

2015	6/16/15	6/18/15	Overcast	**7.7%**	**Total**	**1,426**		**6/17/15 Wed**	**11**	**129**	**117**	**1,269**
					NB	717	*32*			64	53	638
					SB	709	*31*			65	64	631
2012	8/6/12	8/8/12	Overcast	**1.5%**	**Total**	**2,719**		**8/7/12 Tue**	**10**	**220**	**192**	**2,066**
					NB	1,466	*21*			134	114	1,114
					SB	1,251	*20*			86	79	951
2011	6/28/11	6/30/11	Clear		**Total**	**2,107**		**6/29/11 Wed**	**16**	**188**	**171**	**1,875**
					NB	1,066				80	77	949
					SB	1,039				108	95	925
2010	8/9/10	8/11/10	Clear		**Total**	**2,734**		**8/9/10 Mon**	**12**	**237**	**205**	**2,078**
					NB	1,453		8/11/10 Wed	11	127	104	1,104
					SB	1,282		8/9/10 Mon	12	127	101	974
2009	7/28/09	7/30/09	Clear	**2.2%**	**Total**	**2,763**		**7/29/09 Wed**	**12**	**236**	**224**	**2,128**
					NB	1,421	*30*	7/30/09 Thu	10	145	104	1,094
					SB	1,343	*33*	7/29/09 Wed	16	133	121	1,034
2006	8/9/06	8/11/06	Clear	**3.6%**	**Total**	**2,970**		**8/11/06 Fri**	**11**	**272**	**202**	**2,346**
					NB	1,476		8/11/06 Fri	9	127	102	1,166
					SB	1,494		8/11/06 Fri	11	159	100	1,180
2006	7/10/06	7/12/06	Overcast		**Total**	**2,591**		**7/10/06 Mon**	**10**	**210**	**196**	**2,021**
					NB	1,279		7/11/06 Tue	9	118	94	998
					SB	1,309		7/11/06 Tue	10	121	102	1,021

Dennis 2005-2015 Traffic Counts

Year	Begin Date	End Date	Weather	% Trucks	Dir.	ADT	*Speed MPH*	PEAK HOUR DATA [Date&Day	Hour	Vol]	Four~ Five	AADT
2005	6/14/05	6/16/05	Overcast		**Total**	**1,790**		**6/15/05 Wed**	**15**	**162**	**139**	**1,522**
					NB	890		6/14/05 Tue	15	82	59	757
					SB	902		6/15/05 Wed	15	81	79	767

Dennis

Upper County Rd E of Rt 134

Site Code 20469

2009	6/8/09	6/9/09	Mixed		**Total**	**13,384**		**6/8/09 Mon**	**16**	**1,176**	**1,176**	**11,778**
					EB	6,966		6/9/09 Tue	14	749	585	6,130
					WB	6,418		6/8/09 Mon	16	591	591	5,648
2008	7/9/08	7/11/08	Clear		**Total**	**16,436**		**7/10/08 Thu**	**16**	**1,313**	**1,307**	**12,820**
					EB	8,135		7/10/08 Thu	16	693	671	6,345
					WB	8,298		7/9/08 Wed	16	651	636	6,472
2006	8/7/06	8/9/06	Clear		**Total**	**17,573**		**8/7/06 Mon**	**16**	**1,434**	**1,396**	**13,883**
					EB	8,067		8/7/06 Mon	16	682	675	6,373
					WB	9,504		8/7/06 Mon	12	770	721	7,508

Dennis

Upper County Rd W of Rt 134

Site Code 20470

2009	6/8/09	6/10/09	Overcast		**Total**	**10,504**		**6/8/09 Mon**	**14**	**986**	**833**	**9,244**
					EB	5,434		6/8/09 Mon	13	527	388	4,782
					WB	5,070		6/8/09 Mon	16	500	445	4,462

Dennis

Upper County Rd N of Rt 28

Site Code 21374

2015	6/17/15	6/19/15	Clear		**Total**	**5,480**		**6/18/15 Thu**	**12**	**467**	**467**	**4,877**
					NB	2,868				258	264	2,553
					SB	2,586				209	203	2,302

Dennis

Upper County Road E of Swan River Bridge

Site Code 21108

2006	6/26/06	6/28/06	Clear		**Total**	**10,671**		**6/26/06 Mon**	**16**	**901**	**847**	**9,177**
					EB	4,794		6/28/06 Wed	13	399	378	4,123
					WB	5,880		6/26/06 Mon	13	545	469	5,057

CAPE COD COMMISSION

3225 MAIN STREET • P.O. BOX 226 • BARNSTABLE, MASSACHUSETTS 02630
(508) 362-3828 • Fax (508) 362-3136 • www.capecodcommission.org

Harwich

08

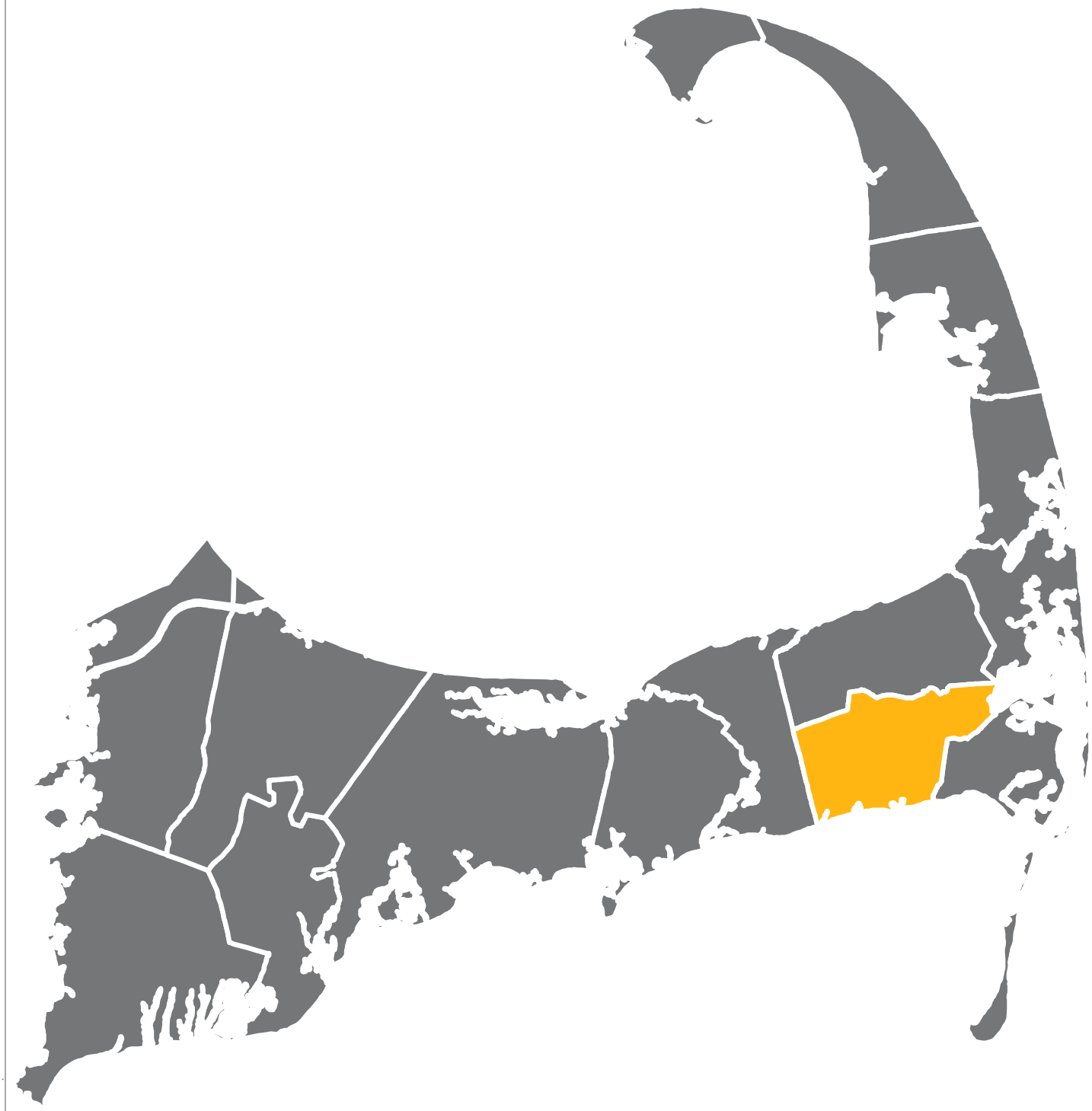

Previous Section
Dennis 07

Next Section
Chatham 09

Harwich 2005-2015 Traffic Counts

Year	Begin Date	End Date	Weather	% Trucks	Dir.	ADT	*Speed MPH*	PEAK HOUR DATA [Date&Day	Hour	Vol]	Four~ Five	AADT
Harwich												
Rt 124 N of Rt 39											Site Code 7147	
2014	7/14/14	7/17/14	Overcast		**Total**	**9,362**		**7/15/14 Tue**	**15**	**749**	**709**	**7,115**
					NB	4,720				371	345	3,587
					SB	4,643				377	365	3,529
2013	6/10/13	6/12/13	Overcast		**Total**	**7,534**		**6/11/13 Tue**	**15**	**620**	**574**	**6,705**
					NB	3,877				351	325	3,451
					SB	3,660				270	249	3,257
2012	6/5/12	6/7/12	Mixed		**Total**	**7,757**		**6/6/12 Wed**	**15**	**620**	**595**	**6,904**
					NB	3,799				337	312	3,381
					SB	3,961				283	284	3,525
2011	8/1/11	8/3/11	Clear		**Total**	**9,928**		**8/2/11 Tue**	**15**	**728**	**717**	**7,545**
					NB	4,906				385	353	3,729
					SB	5,021				343	365	3,816
2010	8/18/10	8/20/10	Clear	**3.6%**	**Total**	**9,673**		**8/20/10 Fri**	**14**	**738**	**676**	**7,351**
					NB	4,751		8/19/10 Thu	10	387	310	3,611
					SB	4,919		8/19/10 Thu	16	387	366	3,738
2009	6/10/09	6/12/09	Rain		**Total**	**7,841**		**6/10/09 Wed**	**15**	**666**	**591**	**6,900**
					NB	3,746		6/11/09 Thu	15	344	292	3,296
					SB	4,097		6/10/09 Wed	15	331	300	3,605
2008	6/10/08	6/12/08	Clear	**5.2%**	**Total**	**7,669**		**6/11/08 Wed**	**15**	**656**	**614**	**6,825**
					NB	3,828	*32*	6/11/08 Wed	15	337	318	3,407
					SB	3,843	*33*	6/11/08 Wed	15	319	297	3,420
2007	8/20/07	8/22/07	Clear	**9.1%**	**Total**	**8,908**		**8/21/07 Tue**	**15**	**697**	**640**	**7,037**
					NB	4,472		8/21/07 Tue	14	373	326	3,533
					SB	4,435		8/21/07 Tue	11	361	314	3,504
2005	8/29/05	8/31/05	Clear		**Total**	**7,887**		**8/29/05 Mon**	**11**	**764**	**610**	**6,152**
					NB	3,961		8/29/05 Mon	11	406	325	3,090
					SB	3,926		8/29/05 Mon	12	361	285	3,062
Harwich Brewster												
Rt 124 @ Harw/Brew TL											Site Code 20498	
2014	7/14/14	7/17/14	Clear		**Total**	**5,700**		**7/15/14 Tue**	**16**	**514**	**483**	**4,332**
					NB	3,319				267	271	2,522
					SB	2,383				247	212	1,811
2012	8/1/12	8/3/12	Clear		**Total**	**7,167**		**8/2/12 Thu**	**17**	**594**	**569**	**5,447**
					NB	3,725				325	306	2,831
					SB	3,444				269	263	2,617
2011	8/1/11	8/3/11	Clear		**Total**	**6,670**		**8/2/11 Tue**	**15**	**587**	**541**	**5,069**
					NB	3,426				316	298	2,604
					SB	3,248				271	243	2,468
2010	7/20/10	7/22/10	Clear		**Total**	**6,653**		**7/21/10 Wed**	**16**	**539**	**532**	**5,056**
					NB	3,223		7/21/10 Wed	15	279	267	2,449
					SB	3,428		7/20/10 Tue	17	297	264	2,605

Harwich 2005-2015 Traffic Counts

Year	Begin Date	End Date	Weather	% Trucks	Dir.	ADT	Speed MPH	PEAK HOUR DATA [Date&Day	Hour	Vol]	Four~ Five	AADT
2009	6/10/09	6/12/09	Rain		**Total**	**4,849**		**6/10/09 Wed**	**14**	**419**	**411**	**4,267**
					NB	2,611		6/11/09 Thu	16	253	244	2,298
					SB	2,235		6/10/09 Wed	15	208	167	1,967
2008	8/12/08	8/14/08	Mixed		**Total**	**6,457**		**8/13/08 Wed**	**16**	**540**	**532**	**4,907**
					NB	3,339		8/12/08 Tue	14	284	258	2,538
					SB	3,125		8/13/08 Wed	16	277	274	2,375
2007	8/20/07	8/22/07	Clear		**Total**	**6,058**		**8/20/07 Mon**	**16**	**528**	**521**	**4,786**
					NB	3,090		8/20/07 Mon	16	280	275	2,441
					SB	2,966		8/20/07 Mon	12	258	244	2,343
2005	7/13/05	7/15/05	Overcast		**Total**	**7,182**		**7/13/05 Wed**	**16**	**592**	**584**	**5,530**
					NB	3,745		7/14/05 Thu	15	313	276	2,884
					SB	3,434		7/14/05 Thu	16	318	307	2,644

Harwich
Rt 124 N of Long Pond Dr

Site Code 21273

2012	8/1/12	8/3/12	Clear	**5.9%**	**Total**	**7,834**		**8/2/12 Thu**	**17**	**642**	**622**	**5,954**
					NB	4,058	*31*			361	352	3,084
					SB	3,774	*33*			281	270	2,868

Harwich
Rt 124 N of Queen Anne Rd

Site Code 20499

2012	6/5/12	6/7/12	Mixed		**Total**	**13,268**		**6/6/12 Wed**	**8**	**1,092**	**992**	**11,809**
					NB	6,379				541	460	5,677
					SB	6,891				551	533	6,133
2008	8/12/08	8/14/08	Overcast		**Total**	**13,428**		**8/13/08 Wed**	**10**	**991**	**842**	**10,205**
					NB	6,922		8/13/08 Wed	10	556	465	5,261
					SB	6,505		8/14/08 Thu	14	466	378	4,944
2007	8/20/07	8/22/07	Clear		**Total**	**11,727**		**8/21/07 Tue**	**10**	**912**	**718**	**9,264**
					NB	6,972		8/21/07 Tue	16	560	537	5,508
					SB	4,753		8/22/07 Wed	8	390	179	3,755
2006	7/26/06	7/28/06	Clear		**Total**	**13,338**		**7/27/06 Thu**	**11**	**955**	**722**	**10,404**
					NB	7,371		7/27/06 Thu	8	540	532	5,749
					SB	5,966		7/27/06 Thu	18	469	190	4,653

Harwich
Rt 124 S of Queen Anne Rd

Site Code 20882

2014	7/14/14	7/17/14	Overcast		**Total**	**10,677**		**7/15/14 Tue**	**15**	**877**	**801**	**8,115**
					NB	5,439				459	375	4,134
					SB	5,238				418	425	3,981
2006	7/26/06	7/28/06	Clear		**Total**	**11,197**		**7/27/06 Thu**	**12**	**829**	**799**	**8,734**
					NB	5,614		7/28/06 Fri	12	441	400	4,379
					SB	5,580		7/26/06 Wed	17	428	401	4,352

Harwich
Rt 137 N of Rt 39

Site Code 20502

2014	6/3/14	6/6/14	Clear		**Total**	**14,180**		**6/4/14 Wed**	**15**	**1,266**	**1,188**	**12,620**
					NB	7,253				619	624	6,455
					SB	6,929				647	564	6,167

Harwich 2005-2015 Traffic Counts

Year	Begin Date	End Date	Weather	% Trucks	Dir.	ADT	*Speed MPH*	PEAK HOUR DATA [Date&Day	Hour	Vol]	Four~ Five	AADT
Harwich												
Rt 137 S of Rt 39											Site Code 20503	
2014	6/3/14	6/6/14	Clear		**Total**	**11,291**		**6/4/14 Wed**	**16**	**944**	**899**	**10,049**
					NB	5,849				538	496	5,206
					SB	5,442				406	403	4,843
2013	8/19/13	8/21/13	Clear		**Total**	**13,855**		**8/20/13 Tue**	**16**	**1,045**	**1,054**	**10,530**
					NB	7,289				593	583	5,540
					SB	6,568				452	470	4,992
Harwich												
Rt 137 over Rt 6											Site Code 21163	
2014	6/3/14	6/6/14	Clear		**Total**	**13,047**		**6/3/14 Tue**	**15**	**1,234**	**1,130**	**11,612**
					NB	8,202				753	721	7,300
					SB	4,843				481	409	4,310
2008	6/24/08	6/26/08	Clear	**5.1%**	**Total**	**15,401**		**6/25/08 Wed**	**16**	**1,471**	**1,352**	**13,707**
					NB	9,534	*44*	6/25/08 Wed	16	928	842	8,485
					SB	5,868	*45*	6/25/08 Wed	16	543	510	5,223
Harwich Brewster												
Rt 137 @ Harw/Brew TL											Site Code 20500	
2014	6/3/14	6/6/14	Clear		**Total**	**8,388**		**6/4/14 Wed**	**17**	**767**	**696**	**7,465**
					NB	4,200				450	384	3,738
					SB	4,184				318	312	3,724
2013	6/25/13	6/27/13	Clear		**Total**	**9,630**		**6/26/13 Wed**	**16**	**808**	**782**	**8,571**
					NB	4,854				471	449	4,320
					SB	4,776				336	333	4,251
2013	6/12/13	6/13/13	Overcast		**Total**	**8,480**		**6/12/13 Wed**	**16**	**755**	**704**	**7,547**
					NB	4,238				419	392	3,772
					SB	4,242				335	312	3,775
2012	8/20/12	8/22/12	Mixed		**Total**	**10,095**		**8/22/12 Wed**	**16**	**827**	**811**	**7,672**
					NB	5,087				453	452	3,866
					SB	5,011				374	360	3,808
2011	8/8/11	8/10/11	Overcast		**Total**	**10,931**		**8/9/11 Tue**	**17**	**892**	**916**	**8,308**
					NB	5,572				513	519	4,235
					SB	5,357				379	396	4,071
2010	7/20/10	7/22/10	Clear		**Total**	**11,236**		**7/20/10 Tue**	**17**	**1,021**	**880**	**8,539**
					NB	5,588		7/21/10 Wed	15	457	399	4,247
					SB	5,645		7/20/10 Tue	17	588	480	4,290
2009	6/10/09	6/12/09	Rain		**Total**	**8,373**		**6/10/09 Wed**	**16**	**778**	**733**	**7,368**
					NB	4,221		6/10/09 Wed	17	456	406	3,714
					SB	4,151		6/10/09 Wed	16	351	328	3,653
2008	8/27/08	8/29/08	Mixed	**5.8%**	**Total**	**9,858**		**8/28/08 Thu**	**16**	**809**	**806**	**7,492**
					NB	4,949	*47*	8/28/08 Thu	17	438	426	3,761
					SB	4,912	*45*	8/29/08 Fri	10	405	380	3,733

Harwich 2005-2015 Traffic Counts

Year	Begin Date	End Date	Weather	% Trucks	Dir.	ADT	Speed MPH	PEAK HOUR DATA [Date&Day	Hour	Vol]	Four~ Five	AADT
2006	6/27/06	6/29/06	Clear		**Total**	**10,285**		**6/28/06 Wed**	**16**	**882**	**867**	**8,845**
					NB	5,082		6/28/06 Wed	16	498	469	4,371
					SB	5,206		6/28/06 Wed	15	437	398	4,477

Harwich
Rt 137 S of Pleasant Bay Rd

Site Code 21164

Year	Begin Date	End Date	Weather	% Trucks	Dir.	ADT	Speed MPH	PEAK HOUR DATA [Date&Day	Hour	Vol]	Four~ Five	AADT
2014	6/3/14	6/6/14	Clear		**Total**	**13,290**		**6/4/14 Wed**	**15**	**1,207**	**1,100**	**11,828**
2008	6/24/08	6/26/08	Clear	**5.1%**	**Total**	**15,007**		**6/25/08 Wed**	**16**	**1,323**	**1,252**	**13,356**
					NB	7,490	*43*	6/25/08 Wed	16	716	668	6,666
					SB	7,518	*42*	6/24/08 Tue	15	621	583	6,691

Harwich
Rt 137 N of Queen Anne Rd

Site Code 20501

Year	Begin Date	End Date	Weather	% Trucks	Dir.	ADT	Speed MPH	PEAK HOUR DATA [Date&Day	Hour	Vol]	Four~ Five	AADT
2013	6/25/13	6/27/13	Clear		**Total**	**12,456**		**6/26/13 Wed**	**16**	**1,041**	**1,016**	**11,086**
					NB	6,361				592	559	5,661
					SB	6,092				449	457	5,422
2008	6/24/08	6/26/08	Mixed	**10.3%**	**Total**	**11,784**		**6/25/08 Wed**	**16**	**978**	**936**	**10,488**
					NB	6,034	*38*	6/25/08 Wed	16	586	541	5,370
					SB	5,743	*40*	6/26/08 Thu	13	476	395	5,111

Harwich
Rt 28 E of Bank St

Site Code 21255

Year	Begin Date	End Date	Weather	% Trucks	Dir.	ADT	Speed MPH	PEAK HOUR DATA [Date&Day	Hour	Vol]	Four~ Five	AADT
2010	6/1/10	6/3/10	Overcast		**Total**	**8,029**		**6/2/10 Wed**	**15**	**725**	**654**	**7,146**
					EB	4,055		6/2/10 Wed	15	357	310	3,609
					WB	3,978		6/2/10 Wed	15	368	343	3,540

Harwich
Rt 28 W of Bank St

Site Code 20504

Year	Begin Date	End Date	Weather	% Trucks	Dir.	ADT	Speed MPH	PEAK HOUR DATA [Date&Day	Hour	Vol]	Four~ Five	AADT
2013	6/10/13	6/12/13	Overcast		**Total**	**9,979**		**6/11/13 Tue**	**14**	**893**	**851**	**8,881**
					EB	4,953				461	399	4,408
					WB	5,027				432	452	4,474

Harwich
Rt 28 E of Belmont Rd

Site Code 20505

Year	Begin Date	End Date	Weather	% Trucks	Dir.	ADT	Speed MPH	PEAK HOUR DATA [Date&Day	Hour	Vol]	Four~ Five	AADT
2013	6/10/13	6/12/13	Overcast		**Total**	**10,103**		**6/11/13 Tue**	**15**	**885**	**862**	**8,992**
					EB	5,073				431	412	4,515
					WB	5,028				454	451	4,475
2009	8/10/09	8/12/09	Clear		**Total**	**14,067**		**8/10/09 Mon**	**11**	**1,097**	**1,037**	**10,691**
					EB	6,872		8/12/09 Wed	10	555	495	5,223
					WB	7,198		8/11/09 Tue	17	569	541	5,470
2005	7/6/05	7/8/05	Overcast		**Total**	**13,689**		**7/7/05 Thu**	**14**	**1,105**	**1,069**	**10,541**
					EB	7,350		7/7/05 Thu	14	616	553	5,660
					WB	6,336		7/8/05 Fri	11	548	516	4,879

Harwich 2005-2015 Traffic Counts

Year	Begin Date	End Date	Weather	% Trucks	Dir.	ADT	Speed MPH	PEAK HOUR DATA [Date&Day	Hour	Vol]	Four~ Five	AADT
Harwich												
Rt 28 W of Belmont Rd											Site Code 20506	
2013	8/19/13	8/21/13	Clear		**Total**	**11,856**		**8/20/13 Tue**	**12**	**907**	**890**	**9,011**
					EB	6,067				492	433	4,611
					WB	5,791				415	456	4,401
Dennis Harwich												
Rt 28 @ Denn/Harw TL											Site Code 20455	
2015	7/14/15	7/16/15			**Total**	**11,814**		**7/15/15 Wed**	**15**	**952**	**914**	**8,979** ❄
					EB	6,466				525	493	4,914 ❄
					WB	5,342				426	421	4,060 ❄
2011	7/11/11	7/14/11			**Total**	**13,341**					**992**	**10,139** ❄
					EB	6,863					510	5,216 ❄
					WB	6,478					482	4,923 ❄
2010	7/13/10	7/15/10	Clear		**Total**	**12,617**		**7/14/10 Wed**	**14**	**1,005**	**981**	**9,589**
					EB	6,984		7/14/10 Wed	13	605	559	5,308
					WB	5,628		7/13/10 Tue	16	432	421	4,277
2009	8/10/09	8/12/09	Clear		**Total**	**12,817**		**8/10/09 Mon**	**11**	**971**	**914**	**9,741**
					EB	7,331		8/11/09 Tue	11	675	522	5,572
					WB	5,475		8/10/09 Mon	17	451	392	4,161
2008	6/10/08	6/12/08	Clear		**Total**	**10,513**		**6/10/08 Tue**	**14**	**848**	**810**	**9,357**
					EB	5,435		6/12/08 Thu	11	433	414	4,837
					WB	5,077		6/10/08 Tue	14	435	396	4,519
2007	8/20/07	8/22/07	Clear		**Total**	**12,039**		**8/22/07 Wed**	**12**	**1,006**	**772**	**9,511**
					EB	6,917		8/21/07 Tue	13	578	541	5,464
					WB	5,122		8/22/07 Wed	10	460	231	4,046
Harwich Chatham												
Rt 28 @ Harw/Chat TL (N end)											Site Code 20508	
2012	8/20/12	8/22/12	Mixed		**Total**	**10,133**		**8/21/12 Tue**	**15**	**858**	**877**	**7,701**
					NB	5,268				466	461	4,004
					SB	4,869				391	416	3,700
2011	7/19/11	7/21/11	Clear		**Total**	**10,792**		**7/20/11 Wed**	**16**	**950**	**874**	**8,202**
					NB	5,033				429	407	3,825
					SB	5,760				520	468	4,378
2010	7/20/10	7/22/10	Clear		**Total**	**10,438**		**7/20/10 Tue**	**16**	**942**	**928**	**7,933**
					NB	5,205		7/20/10 Tue	16	466	438	3,956
					SB	5,233		7/21/10 Wed	16	503	490	3,977
2009	8/4/09	8/5/09	Overcast		**Total**	**11,600**		**8/5/09 Wed**	**11**	**962**	**951**	**8,816**
					NB	5,655		8/5/09 Wed	11	517	511	4,298
					SB	5,944		8/4/09 Tue	15	483	441	4,517
2008	8/12/08	8/14/08	Overcast		**Total**	**10,755**		**8/12/08 Tue**	**13**	**976**	**868**	**8,174**
					NB	5,418		8/12/08 Tue	14	505	455	4,118
					SB	5,336		8/12/08 Tue	13	479	413	4,055

Harwich 2005-2015 Traffic Counts

Year	Begin Date	End Date	Weather	% Trucks	Dir.	ADT	Speed MPH	PEAK HOUR DATA [Date&Day	Hour	Vol]	Four~ Five	AADT
2007	6/19/07	6/21/07	Clear	**8.2%**	**Total**	**7,790**		**6/20/07 Wed**	**16**	**680**	**648**	**6,699**
					NB	3,896		6/20/07 Wed	15	378	356	3,351
					SB	3,891		6/20/07 Wed	14	339	293	3,346
2006	8/21/06	8/24/06	Overcast		**Total**	**9,815**		**8/23/06 Wed**	**16**	**885**	**852**	**7,754**
					NB	4,913		8/23/06 Wed	16	474	452	3,881
					SB	4,897		8/22/06 Tue	16	435	400	3,869
2005	8/29/05	8/31/05	Clear		**Total**	**7,072**		**8/29/05 Mon**	**15**	**725**	**573**	**5,516**
					NB	3,650		8/29/05 Mon	15	391	307	2,847
					SB	3,420		8/29/05 Mon	15	334	268	2,668

Harwich Chatham

Rt 28 @ Harw/Chat TL (W end)

Site Code 20509

2014	7/28/14	7/30/14	Overcast		**Total**	**10,392**		**7/29/14 Tue**	**15**	**803**	**849**	**7,898**
					EB	5,191				371	382	3,945
					WB	5,207				431	466	3,957
2013	8/19/13	8/21/13	Clear		**Total**	**9,939**		**8/20/13 Tue**	**15**	**846**	**811**	**7,554**
					EB	4,985				398	365	3,789
					WB	4,955				448	446	3,766
2012	6/25/12	6/28/12	Overcast		**Total**	**8,782**		**6/27/12 Wed**	**17**	**729**	**682**	**7,816**
					EB	4,542				326	312	4,042
					WB	4,241				403	370	3,774
2011	7/19/11	7/21/11	Overcast		**Total**	**10,217**		**7/20/11 Wed**	**12**	**851**	**798**	**7,765**
					EB	5,138				424	390	3,905
					WB	5,073				426	408	3,855
2010	8/18/10	8/20/10	Clear		**Total**	**10,806**		**8/18/10 Wed**	**16**	**865**	**825**	**8,213**
					EB	5,501		8/20/10 Fri	11	478	365	4,181
					WB	5,307		8/19/10 Thu	17	485	460	4,033
2009	8/4/09	8/6/09	Clear		**Total**	**11,974**		**8/5/09 Wed**	**13**	**1,037**	**995**	**9,100**
					EB	6,052		8/5/09 Wed	12	541	453	4,600
					WB	5,921		8/4/09 Tue	16	564	541	4,500
2008	8/12/08	8/14/08	Overcast		**Total**	**10,946**		**8/12/08 Tue**	**15**	**989**	**893**	**8,319**
					EB	5,512		8/12/08 Tue	12	516	388	4,189
					WB	5,436		8/12/08 Tue	16	536	506	4,131
2007	6/19/07	6/21/07	Clear	**11.4%**	**Total**	**8,650**		**6/20/07 Wed**	**13**	**747**	**732**	**7,439**
					EB	4,363		6/21/07 Thu	11	384	314	3,752
					WB	4,290		6/19/07 Tue	16	425	419	3,689
2005	8/29/05	8/31/05	Clear		**Total**	**8,452**		**8/29/05 Mon**	**16**	**779**	**704**	**6,593**
					EB	4,258		8/30/05 Tue	12	395	316	3,321
					WB	4,191		8/29/05 Mon	16	440	388	3,269

Harwich

Rt 28 E of Sisson Rd (Rt 39)

Site Code 20511

2014	7/14/14	7/17/14	Overcast		**Total**	**10,718**		**7/15/14 Tue**	**14**	**993**	**950**	**8,146**
					EB	5,505				505	468	4,184
					WB	5,209				488	481	3,959

Harwich 2005-2015 Traffic Counts

Year	Begin Date	End Date	Weather	% Trucks	Dir.	ADT	Speed MPH	PEAK HOUR DATA [Date&Day	Hour	Vol]	Four~ Five	AADT
2013	6/10/13	6/12/13	Clear		**Total**	**7,851**		**6/11/13 Tue**	**14**	**705**	**690**	**6,987**
					EB	3,923				344	319	3,491
					WB	3,934				361	371	3,501
2012	6/5/12	6/7/12	Mixed	**9.4%**	**Total**	**7,471**		**6/6/12 Wed**	**13**	**679**	**628**	**6,649**
					EB	3,739	*39*			332	279	3,328
					WB	3,726	*39*			347	349	3,316
2011	8/1/11	8/3/11	Clear		**Total**	**12,097**		**8/2/11 Tue**	**11**	**1,024**	**931**	**9,194**
					EB	6,128				535	429	4,657
					WB	5,970				489	502	4,537
2009	8/10/09	8/12/09	Clear		**Total**	**11,665**		**8/10/09 Mon**	**11**	**942**	**921**	**8,865**
					EB	7,131		8/11/09 Tue	16	665	578	5,420
					WB	4,533		8/10/09 Mon	11	448	343	3,445
2008	6/10/08	6/12/08	Clear		**Total**	**8,247**		**6/11/08 Wed**	**13**	**697**	**683**	**7,340**
					EB	4,137		6/12/08 Thu	13	345	326	3,682
					WB	4,115		6/11/08 Wed	13	369	357	3,662
2007	8/20/07	8/22/07	Clear		**Total**	**11,852**		**8/21/07 Tue**	**15**	**1,041**	**1,009**	**9,363**
					EB	5,893		8/21/07 Tue	12	507	469	4,655
					WB	5,962		8/21/07 Tue	15	571	539	4,710
2005	8/29/05	8/31/05	Clear		**Total**	**9,803**		**8/29/05 Mon**	**16**	**902**	**838**	**7,646**
					EB	4,855		8/30/05 Tue	12	412	396	3,787
					WB	4,946		8/29/05 Mon	16	497	442	3,858

Harwich

Rt 28 W of Sisson Rd (Rt 39)

Site Code 20512

2013	6/10/13	6/12/13	Overcast		**Total**	**11,145**		**6/11/13 Tue**	**15**	**991**	**974**	**9,919**
					EB	5,590				470	464	4,975
					WB	5,560				520	512	4,948

Harwich

Rt 39 E of Rt 124 (Pleasant Lake Av)

Site Code 21091

2014	7/14/14	7/17/14	Overcast		**Total**	**11,967**		**7/15/14 Tue**	**16**	**1,003**	**976**	**9,095**
					EB	5,801				488	469	4,409
					WB	6,167				515	507	4,687
2010	5/25/10	5/28/10	Clear		**Total**	**11,218**		**5/28/10 Fri**	**14**	**984**	**864**	**10,769**
					EB	5,716		5/28/10 Fri	16	519	434	5,487
					WB	5,502		5/25/10 Tue	14	474	429	5,282
2008	8/12/08	8/14/08	Overcast		**Total**	**12,587**		**8/13/08 Wed**	**16**	**1,035**	**1,014**	**9,566**
					EB	6,209		8/13/08 Wed	16	511	493	4,719
					WB	6,380		8/13/08 Wed	17	568	521	4,849
2006	7/24/06	7/26/06	Clear		**Total**	**12,682**		**7/25/06 Tue**	**17**	**1,054**	**998**	**9,892**
					EB	6,015		7/25/06 Tue	16	480	459	4,692
					WB	6,664		7/25/06 Tue	17	621	539	5,198

Harwich 2005-2015 Traffic Counts

Year	Begin Date	End Date	Weather	% Trucks	Dir.	ADT	*Speed MPH*	PEAK HOUR DATA [Date&Day	Hour	Vol]	Four~ Five	AADT
Harwich												
Rt 39 E of Rt 137											Site Code 20522	
2014	6/3/14	6/6/14	Clear		**Total**	**7,147**		**6/4/14 Wed**	**15**	**657**	**623**	**6,361**
2009	8/10/09	8/12/09	Clear		**Total**	**9,848**		**8/10/09 Mon**	**16**	**901**	**882**	**7,484**
					EB	4,848		8/11/09 Tue	12	453	432	3,684
					WB	5,007		8/10/09 Mon	16	463	450	3,805
2008	6/10/08	6/12/08	Clear	**6.8%**	**Total**	**7,876**		**6/11/08 Wed**	**16**	**740**	**680**	**7,010**
					EB	3,933		6/11/08 Wed	16	373	349	3,500
					WB	3,942		6/11/08 Wed	16	367	331	3,508
Harwich												
Rt 39 W of Rt 137											Site Code 20523	
2014	6/3/14	6/6/14	Clear		**Total**	**8,475**		**6/4/14 Wed**	**16**	**782**	**728**	**7,543**
					EB	4,270				371	349	3,800
					WB	4,206				411	379	3,743
2012	6/25/12	6/28/12	Overcast		**Total**	**9,825**		**6/27/12 Wed**	**16**	**910**	**850**	**8,744**
					EB	4,893				431	394	4,355
					WB	4,930				479	456	4,388
Harwich												
Rt 39 N of Rt 28											Site Code 20524	
2014	7/14/14	7/17/14	Overcast		**Total**	**5,965**		**7/15/14 Tue**	**12**	**550**	**479**	**4,533**
					NB	3,029				281	245	2,302
					SB	2,933				269	234	2,229
Harwich												
Rt 39 E of Depot Rd											Site Code 21082	
2005	7/5/05	7/7/05	Clear		**Total**	**9,984**		**7/5/05 Tue**	**16**	**964**	**931**	**7,688**
					EB	3,991		7/5/05 Tue	8	462	358	3,073
					WB	5,993		7/5/05 Tue	16	611	571	4,615
Harwich												
Rt 39 W of Depot Rd											Site Code 21081	
2005	7/5/05	7/7/05	Clear		**Total**	**10,025**		**7/5/05 Tue**	**16**	**948**	**927**	**7,719**
					EB	4,894		7/5/05 Tue	16	429	418	3,768
					WB	5,133		7/5/05 Tue	16	520	509	3,952
Harwich Brewster												
Rt 39 @ Harw/Brew TL											Site Code 20515	
2013	8/19/13	8/21/13	Clear		**Total**	**6,248**		**8/20/13 Tue**	**15**	**552**	**545**	**4,748**
					NB	3,023				231	223	2,297
					SB	3,220				320	321	2,447
2008	7/21/08	7/23/08	Overcast		**Total**	**6,142**		**7/22/08 Tue**	**16**	**558**	**545**	**4,791**
					NB	2,983		7/23/08 Wed	14	238	220	2,327
					SB	3,155		7/22/08 Tue	16	339	325	2,461

Harwich 2005-2015 Traffic Counts

Year	Begin Date	End Date	Weather	% Trucks	Dir.	ADT	Speed MPH	PEAK HOUR DATA [Date&Day	Hour	Vol]	Four~ Five	AADT
Harwich												
Rt 39 S of Parallel St											Site Code 20517	
2014	7/14/14	7/17/14	Overcast		**Total**	**8,764**		**7/15/14 Tue**	**12**	**805**	**719**	**6,661**
					NB	4,461				424	334	3,390
					SB	4,302				380	385	3,270
2008	8/12/08	8/14/08	Overcast		**Total**	**9,232**		**8/12/08 Tue**	**14**	**772**	**733**	**7,016**
					NB	4,707		8/12/08 Tue	13	397	359	3,577
					SB	4,531		8/13/08 Wed	17	410	374	3,444
2006	7/24/06	7/26/06	Clear		**Total**	**9,111**		**7/25/06 Tue**	**16**	**773**	**747**	**7,107**
					NB	4,546		7/25/06 Tue	12	376	369	3,546
					SB	4,566		7/25/06 Tue	16	410	378	3,561
Harwich												
Rt 39 N of Queen Anne Rd											Site Code 20520	
2014	7/28/14	7/30/14	Overcast		**Total**	**11,084**		**7/29/14 Tue**	**16**	**954**	**929**	**8,424**
					NB	5,505				440	439	4,184
					SB	5,581				514	490	4,242
2006	7/24/06	7/26/06	Clear		**Total**	**10,445**		**7/25/06 Tue**	**16**	**949**	**896**	**8,147**
					NB	5,195		7/24/06 Mon	10	411	396	4,052
					SB	5,247		7/25/06 Tue	17	551	500	4,093
Harwich												
Rt 39 N of Shaws Supermarket											Site Code 21245	
2010	6/8/10	6/10/10	Clear		**Total**	**4,778**		**6/8/10 Tue**	**15**	**440**	**389**	**4,252**
					NB	2,421		6/8/10 Tue	15	225	189	2,155
					SB	2,359		6/8/10 Tue	15	215	200	2,100
Dennis Harwich												
Rt 6 @ Denn/Harw TL											Site Code 7170	
2014	8/4/14	8/7/14			**Total**	**32,811**		**8/6/14 Wed**	**11**	**2,641**	**2,203**	**24,936** ❄
					EB	16,799				1,524	1,030	12,767 ❄
					WB	16,004				1,117	1,173	12,163 ❄
2012	7/16/12	7/20/12			**Total**	**31,770**		**7/18/12 Wed**	**17**	**2,435**	**2,097**	**24,145** ❄
					EB	16,264				1,205	998	12,361 ❄
					WB	15,497				1,230	1,098	11,778 ❄
2009	7/13/09	7/16/09			**Total**	**38,663**					**2,913**	**29,771** ❄
					EB	18,935		7/15/09 Wed	10	1,449	1,406	14,580 ❄
					WB	19,728		7/13/09 Mon	16	1,524	1,506	15,191 ❄
2008	7/14/08	7/17/08			**Total**	**30,714**		**7/17/08 Thu**	**17**	**2,189**	**2,021**	**23,957** ❄
					EB	19,454		7/17/08 Thu	16	1,497	1,382	15,174 ❄
					WB	11,254		7/15/08 Tue	7	924	638	8,778 ❄
2007	7/16/07	7/18/07	Overcast		**Total**	**38,834**					**2,855**	**30,291** ❄
					EB	18,983		7/16/07 Mon	11	1,416	1,361	14,807 ❄
					WB	19,851		7/16/07 Mon	16	1,597	1,494	15,484 ❄

Harwich 2005-2015 Traffic Counts

Year	Begin Date	End Date	Weather	% Trucks	Dir.	ADT	Speed MPH	PEAK HOUR DATA [Date&Day	Hour	Vol]	Four~ Five	AADT
Harwich												
Rt 6 Btwn Exits 10 & 11											Site Code 20525	
2015	7/13/15	7/16/15			**Total**	**31,244**		**7/14/15 Tue**	**16**	**2,239**	**2,212**	**23,745** ❄
					EB	15,437				999	1,011	11,732 ❄
					WB	15,797				1,241	1,201	12,006 ❄
2013	7/15/13	7/19/13			**Total**	**31,689**		**7/19/13 Fri**	**17**	**2,440**	**2,312**	**24,084** ❄
					EB	17,236				1,219	1,127	13,099 ❄
					WB	14,447				1,221	1,184	10,980 ❄
2011	7/11/11	7/15/11			**Total**	**30,320**					**2,241**	**23,043** ❄
					EB	14,340					962	10,898 ❄
					WB	15,980					1,279	12,145 ❄
2009	7/13/09	7/15/09			**Total**	**31,867**					**2,482**	**24,538** ❄
					EB	14,981		7/14/09 Tue	10	1,221	1,096	11,535 ❄
					WB	16,886		7/14/09 Tue	16	1,402	1,385	13,002 ❄
Harwich												
Rt 6 Ramp EB @ Exit 11											Site Code 20487	
2008	8/18/08	8/20/08	Clear		**Total**	**6,966**		**8/20/08 Wed**	**11**	**509**	**445**	**5,294**
					ON	1,976		8/20/08 Wed	8	167	116	1,502
					OFF	4,991		8/19/08 Tue	17	382	330	3,793
Harwich												
Rt 6 Ramp WB @ Exit 11											Site Code 20485	
2008	8/18/08	8/20/08	Clear	**5.2%**	**Total**	**8,147**		**8/19/08 Tue**	**16**	**750**	**706**	**6,192**
					ON	5,922	*30*	8/18/08 Mon	16	486	458	4,501
					OFF	2,223	*27*	8/19/08 Tue	16	321	248	1,689
2008	6/25/08	6/27/08	Clear	**8.8%**								
					OFF	1,696		6/25/08 Wed	16	175	167	1,509
Harwich												
Bank St S of Rt 28											Site Code 21249	
2010	6/1/10	6/3/10	Overcast		**Total**	**849**		**6/1/10 Tue**	**14**	**102**	**75**	**756**
					NB	372		6/1/10 Tue	14	47	32	331
					SB	472		6/1/10 Tue	14	55	43	420
Harwich												
Bank St N of Pleasant St											Site Code 21250	
2010	6/1/10	6/2/10	Clear		**Total**	**3,060**		**6/1/10 Tue**	**14**	**300**	**235**	**2,723**
					NB	1,551		6/1/10 Tue	14	154	129	1,380
					SB	1,512		6/1/10 Tue	14	146	106	1,346
Harwich												
Bells Neck Rd N of Smith St											Site Code 21256	
2010	5/24/10	5/28/10	Clear		**Total**	**188**		**5/27/10 Thu**	**17**	**29**	**12**	**180**
					NB	94		5/27/10 Thu	17	18	7	90
					SB	97		5/24/10 Mon	14	14	5	93

Harwich 2005-2015 Traffic Counts

Year	Begin Date	End Date	Weather	% Trucks	Dir.	ADT	Speed MPH	PEAK HOUR DATA [Date&Day	Hour	Vol]	Four~ Five	AADT
Harwich												
Belmont Rd S of Rt 28											Site Code 20471	
2006	8/9/06	8/11/06	Clear		**Total**	**1,430**		**8/10/06 Thu**	**16**	**167**	**129**	**1,130**
					NB	670		8/10/06 Thu	15	66	55	529
					SB	757		8/10/06 Thu	16	103	73	598
Harwich												
Chatham Rd N of Rt 28											Site Code 20472	
2015	6/17/15	6/19/15	Clear		**Total**	**2,547**		**6/18/15 Thu**	**15**	**221**	**231**	**2,267**
2011	6/8/11	6/10/11	Clear		**Total**	**2,071**		**6/9/11 Thu**	**16**	**196**	**184**	**1,843**
					NB	992				95	86	883
					SB	1,080				101	97	961
2009	8/10/09	8/12/09	Clear		**Total**	**2,573**		**8/11/09 Tue**	**15**	**213**	**209**	**1,955**
					NB	1,222		8/11/09 Tue	17	109	106	929
					SB	1,350		8/11/09 Tue	8	124	103	1,026
2005	8/1/05	8/3/05	Clear		**Total**	**2,612**		**8/2/05 Tue**	**9**	**215**	**197**	**2,037**
					NB	1,255		8/2/05 Tue	15	107	95	979
					SB	1,358		8/2/05 Tue	9	117	101	1,059
Harwich												
Depot Rd (E) N of Rt 28											Site Code 20474	
2015	6/17/15	6/19/15	Clear		**Total**	**2,883**		**6/18/15 Thu**	**12**	**248**	**232**	**2,566**
					NB	1,506				128	128	1,340
					SB	1,370				120	104	1,219
2011	8/8/11	8/10/11	Overcast		**Total**	**2,874**		**8/9/11 Tue**	**17**	**254**	**252**	**2,184**
					NB	1,924				207	186	1,462
					SB	952				47	66	724
2010	6/1/10	6/3/10	Overcast		**Total**	**2,395**		**6/2/10 Wed**	**16**	**214**	**194**	**2,132**
					NB	1,265		6/3/10 Thu	11	115	106	1,126
					SB	1,128		6/1/10 Tue	11	112	87	1,004
2005	8/31/05	9/2/05	Clear		**Total**	**2,741**		**9/2/05 Fri**	**14**	**240**	**216**	**2,344**
					NB	1,405		9/1/05 Thu	16	130	115	1,201
					SB	1,334		9/2/05 Fri	12	123	101	1,141
Harwich												
Depot Rd (E) N of Rt 39											Site Code 21080	
2005	7/5/05	7/7/05	Clear		**Total**	**630**		**7/6/05 Wed**	**15**	**60**	**53**	**485**
					NB	332		7/5/05 Tue	11	32	26	256
					SB	295		7/5/05 Tue	16	32	28	227
Harwich												
Depot Rd (E) S of Rt 39											Site Code 21052	
2005	7/5/05	7/7/05	Clear		**Total**	**3,522**		**7/5/05 Tue**	**16**	**296**	**291**	**2,712**
					NB	1,828		7/5/05 Tue	10	163	139	1,408
					SB	1,696		7/5/05 Tue	16	161	151	1,306

Harwich 2005-2015 Traffic Counts

Year	Begin Date	End Date	Weather	% Trucks	Dir.	ADT	Speed MPH	PEAK HOUR DATA [Date&Day	Hour	Vol]	Four~ Five	AADT
Harwich												
Depot Rd (W) N of Rt 28											Site Code 21094	
2011	6/8/11	6/10/11	Overcast		**Total**	**1,085**		**6/9/11 Thu**	**16**	**114**	**101**	**966**
					NB	677				67	61	603
					SB	403				47	40	359
2006	8/9/06	8/11/06	Clear		**Total**	**1,482**		**8/11/06 Fri**	**10**	**137**	**115**	**1,171**
					NB	875		8/10/06 Thu	15	89	71	691
					SB	604		8/11/06 Fri	8	55	43	477
Harwich												
Depot St N of Main St											Site Code 20767	
2014	7/15/14	7/17/14	Overcast		**Total**	**4,996**		**7/16/14 Wed**	**16**	**391**	**440**	**3,797**
2007	8/20/07	8/22/07	Clear		**Total**	**4,857**		**8/21/07 Tue**	**16**	**484**	**479**	**3,837**
					NB	2,453		8/21/07 Tue	16	283	267	1,938
					SB	2,405		8/20/07 Mon	16	224	212	1,900
2005	7/19/05	7/21/05	Overcast		**Total**	**5,624**		**7/20/05 Wed**	**17**	**506**	**475**	**4,330**
					NB	2,602		7/20/05 Wed	17	272	257	2,004
					SB	3,026		7/21/05 Thu	8	254	218	2,330
Dennis Harwich												
Division St S of Rt 28											Site Code 20435	
2015	6/24/15	6/26/15	Clear		**Total**	**2,041**		**6/25/15 Thu**	**16**	**181**	**170**	**1,816**
					NB	1,235				106	97	1,099
					SB	805				75	72	716
2013	6/4/13	6/6/13	clear	**5.9%**	**Total**	**1,549**		**6/5/13 Wed**	**15**	**154**	**124**	**1,379**
					NB	784	*25*			73	60	698
					SB	761	*19*			81	64	677
2011	6/8/11	6/10/11	Clear		**Total**	**1,518**		**6/9/11 Thu**	**15**	**134**	**123**	**1,351**
					NB	829				79	61	738
					SB	688				54	60	612
2006	8/9/06	8/11/06	Clear		**Total**	**3,502**		**8/10/06 Thu**	**11**	**297**	**240**	**2,767**
					NB	1,929		8/10/06 Thu	10	167	131	1,524
					SB	1,567		8/9/06 Wed	16	132	109	1,238
Harwich												
Earle Rd S of Rt 28											Site Code 21254	
2010	5/25/10	5/28/10	Clear		**Total**	**444**		**5/28/10 Fri**	**15**	**64**	**29**	**426**
					NB	218		5/28/10 Fri	14	34	12	209
					SB	223		5/28/10 Fri	15	33	17	214
Harwich												
Forest Rd N of South St											Site Code 20475	
2010	5/24/10	5/28/10	Clear		**Total**	**1,387**		**5/25/10 Tue**	**15**	**148**	**109**	**1,332**
					NB	683		5/25/10 Tue	15	74	57	656
					SB	702		5/25/10 Tue	15	74	52	674

Harwich 2005-2015 Traffic Counts

Year	Begin Date	End Date	Weather	% Trucks	Dir.	ADT	Speed MPH	PEAK HOUR DATA [Date&Day	Hour	Vol]	Four~ Five	AADT
Harwich												
Gilbert Ln E of Lothrop Ave											Site Code 21252	
2010	5/25/10	5/28/10	Clear		**Total**	**583**		**5/28/10 Fri**	**16**	**66**	**51**	**560**
					EB	291		5/28/10 Fri	10	37	26	279
					WB	296		5/28/10 Fri	15	33	25	284
Harwich												
Gorham Rd S of Oliver Snow Rd											Site Code 21257	
2010	6/23/10	6/25/10	Overcast		**Total**	**733**		**6/25/10 Fri**	**11**	**74**	**59**	**652**
					NB	384		6/25/10 Fri	11	40	28	342
					SB	348		6/24/10 Thu	16	38	30	310
Harwich												
Great Western Rd E of Depot St											Site Code 20476	
2015	6/17/15	6/18/15	Clear		**Total**	**5,824**		**6/17/15 Wed**	**16**	**585**	**585**	**5,183**
					EB	2,919				273	273	2,598
					WB	2,905				312	312	2,585
2011	6/8/11	6/10/11	Clear		**Total**	**5,388**		**6/9/11 Thu**	**16**	**482**	**483**	**4,795**
					EB	2,726				234	233	2,426
					WB	2,657				248	249	2,365
2005	7/5/05	7/7/05	Clear		**Total**	**7,376**		**7/5/05 Tue**	**16**	**754**	**709**	**5,680**
					EB	3,591		7/5/05 Tue	16	362	350	2,765
					WB	3,786		7/5/05 Tue	16	392	357	2,915
Harwich												
Island Pond Rd N of Main st											Site Code 21251	
2010	5/25/10	5/28/10	Clear		**Total**	**170**		**5/27/10 Thu**	**14**	**25**	**11**	**163**
					NB	79		5/28/10 Fri	15	12	6	76
					SB	88		5/26/10 Wed	19	14	5	84
Harwich												
Julien Rd S of Rt 28											Site Code 21260	
2010	6/1/10	6/2/10	Overcast		**Total**	**690**		**6/1/10 Tue**	**15**	**78**	**57**	**614**
					NB	339		6/1/10 Tue	9	38	25	302
					SB	349		6/1/10 Tue	15	45	31	311
Harwich												
Long Pond Dr W of Rt 137											Site Code 21162	
2008	8/18/08	8/20/08	Clear	**5.0%**	**Total**	**3,199**		**8/19/08 Tue**	**16**	**309**	**296**	**2,431**
					EB	1,528	*30*	8/18/08 Mon	16	163	142	1,161
					WB	1,672	*30*	8/19/08 Tue	16	168	154	1,271
2008	6/24/08	6/26/08	Clear	**9.3%**	**Total**	**3,268**		**6/25/08 Wed**	**9**	**315**	**246**	**2,909**
					EB	1,062		6/26/08 Thu	10	132	122	945
					WB	2,205		6/25/08 Wed	11	299	124	1,962

Harwich 2005-2015 Traffic Counts

Year	Begin Date	End Date	Weather	% Trucks	Dir.	ADT	Speed MPH	PEAK HOUR DATA [Date&Day	Hour	Vol]	Four~ Five	AADT
Harwich												
Long Rd W of Oliver Snow Rd											Site Code 21259	
2010	6/1/10	6/2/10	Clear		**Total**	**332**		**6/1/10 Tue**	**15**	**34**	**31**	**295**
					EB	170		6/1/10 Tue	14	19	15	151
					WB	165		6/1/10 Tue	15	21	15	147
Harwich												
Lothrop Ave N of Gilbert Ln											Site Code 21253	
2010	5/24/10	5/28/10	Clear		**Total**	**1,276**		**5/28/10 Fri**	**15**	**134**	**108**	**1,225**
					NB	643		5/28/10 Fri	15	68	57	617
					SB	631		5/28/10 Fri	15	67	51	606
Harwich												
Lower County Rd W of Rt 28											Site Code 20480	
2015	6/17/15	6/19/15	Clear		**Total**	**3,306**		**6/18/15 Thu**	**16**	**276**	**257**	**2,942**
					EB	1,681				133	122	1,496
					WB	1,622				143	135	1,444
2011	6/8/11	6/10/11	Clear		**Total**	**2,881**		**6/9/11 Thu**	**15**	**265**	**237**	**2,564**
					EB	1,523				127	125	1,355
					WB	1,355				137	112	1,206
2008	8/18/08	8/20/08	Clear		**Total**	**4,779**		**8/18/08 Mon**	**16**	**390**	**390**	**3,632**
					EB	2,473		8/18/08 Mon	11	227	196	1,879
					WB	2,306		8/18/08 Mon	16	194	194	1,753
Harwich												
Lower County Rd W of Chase Rd											Site Code 20513	
2005	8/1/05	8/3/05	Clear		**Total**	**7,281**		**8/2/05 Tue**	**17**	**624**	**588**	**5,679**
					EB	3,373		8/2/05 Tue	11	287	250	2,631
					WB	3,907		8/2/05 Tue	17	360	338	3,047
Harwich												
Main St W of Rt 124 & Rt 39											Site Code 21158	
2008	8/12/08	8/14/08	Overcast		**Total**	**6,437**		**8/13/08 Wed**	**16**	**598**	**572**	**4,892**
					EB	3,271		8/13/08 Wed	16	305	297	2,486
					WB	3,166		8/13/08 Wed	16	293	275	2,406
Harwich												
Main St (N Harwich) E of Depot St											Site Code 21072	
2005	7/19/05	7/21/05	Overcast		**Total**	**5,682**		**7/19/05 Tue**	**16**	**498**	**497**	**4,375**
					EB	2,792		7/20/05 Wed	17	248	228	2,150
					WB	2,889		7/20/05 Wed	16	277	269	2,225
Harwich												
Main St (N Harwich) W of Depot St											Site Code 21070	
2005	7/19/05	7/21/05	Overcast		**Total**	**1,054**		**7/20/05 Wed**	**16**	**101**	**90**	**812**
					EB	523		7/20/05 Wed	16	57	53	403
					WB	536		7/20/05 Wed	13	50	38	413

Harwich 2005-2015 Traffic Counts

Year	Begin Date	End Date	Weather	% Trucks	Dir.	ADT	Speed MPH	PEAK HOUR DATA [Date&Day	Hour	Vol]	Four~ Five	AADT
Harwich												
Main St. (N Harwich) @ Den/Har TL											Site Code 21084	
2005	7/19/05	7/21/05	Overcast		**Total**	**644**		**7/19/05 Tue**	**14**	**65**	**65**	**496**
					EB	316		7/19/05 Tue	16	46	42	243
					WB	327		7/20/05 Wed	14	38	24	252
Harwich												
Oak St N of Rt 39											Site Code 20483	
2015	6/17/15	6/19/15	Clear		**Total**	**3,752**		**6/18/15 Thu**	**15**	**352**	**331**	**3,339**
					NB	1,788				154	150	1,591
					SB	1,967				198	180	1,751
2011	6/8/11	6/10/11	Clear		**Total**	**3,434**		**6/9/11 Thu**	**14**	**312**	**243**	**3,056**
					NB	1,661				146	109	1,478
					SB	1,771				166	135	1,576
2009	8/10/09	8/12/09	Overcast		**Total**	**3,769**		**8/10/09 Mon**	**11**	**353**	**325**	**2,864**
					NB	1,814		8/11/09 Tue	16	174	159	1,379
					SB	1,959		8/10/09 Mon	12	209	167	1,489
Dennis Harwich												
Old Chatham Rd @ Denn/Harw TL											Site Code 20783	
2013	6/10/13	6/12/13	Mixed		**Total**	**2,323**		**6/11/13 Tue**	**17**	**201**	**204**	**2,067**
					EB	1,143				98	101	1,017
					WB	1,178				103	103	1,048
Harwich												
Oliver Snow Rd E of Gorham Rd											Site Code 21258	
2010	6/1/10	6/3/10	Overcast		**Total**	**325**		**6/2/10 Wed**	**15**	**64**	**25**	**289**
					EB	154		6/2/10 Wed	15	23	12	137
					WB	171		6/2/10 Wed	15	41	14	152
Harwich												
Parallel St E of Sisson Rd											Site Code 21172	
2008	8/25/08	8/28/08	Clear		**Total**	**1,429**		**8/26/08 Tue**	**10**	**138**	**104**	**1,086**
					EB	819		8/27/08 Wed	13	85	59	622
					WB	613		8/26/08 Tue	11	64	45	466
Harwich												
Pleasant Bay Rd E of Rt 39											Site Code 20489	
2015	6/17/15	6/19/15	Clear		**Total**	**3,036**		**6/18/15 Thu**	**15**	**261**	**251**	**2,702**
					EB	1,609				112	100	1,432
					WB	1,426				149	151	1,269
2011	6/20/11	6/22/11	Clear		**Total**	**2,599**		**6/21/11 Tue**	**16**	**278**	**243**	**2,313**
					EB	1,299				122	100	1,156
					WB	1,295				157	143	1,153
2009	8/10/09	8/12/09	Clear		**Total**	**3,065**		**8/10/09 Mon**	**15**	**259**	**239**	**2,329**
					EB	1,489		8/11/09 Tue	12	135	107	1,132
					WB	1,569		8/11/09 Tue	16	137	133	1,192

Harwich 2005-2015 Traffic Counts

Year	Begin Date	End Date	Weather	% Trucks	Dir.	ADT	Speed MPH	PEAK HOUR DATA [Date&Day	Hour	Vol]	Four~ Five	AADT
Harwich												
Pleasant Bay Rd W of Rt 39											Site Code 20490	
2015	6/17/15	6/19/15	Clear		**Total**	**4,624**		**6/18/15 Thu**	**16**	**413**	**402**	**4,115**
					EB	2,243				174	163	1,996
					WB	2,381				238	239	2,119
2011	6/20/11	6/22/11	Clear		**Total**	**4,032**		**6/21/11 Tue**	**16**	**373**	**351**	**3,588**
					EB	1,942				153	146	1,728
					WB	2,088				221	204	1,858
2010	7/20/10	7/22/10	Clear	**3.9%**	**Total**	**4,507**		**7/21/10 Wed**	**17**	**404**	**330**	**3,425**
					EB	2,203		7/22/10 Thu	9	186	144	1,674
					WB	2,304		7/20/10 Tue	17	231	187	1,751
Harwich												
Queen Anne Rd W of Rt 124											Site Code 20494	
2012	6/5/12	6/7/12	Mixed		**Total**	**5,916**		**6/6/12 Wed**	**7**	**497**	**410**	**5,265**
					EB	2,899				276	199	2,580
					WB	3,017				221	210	2,685
2009	6/10/09	6/12/09	Rain		**Total**	**5,762**		**6/10/09 Wed**	**15**	**526**	**412**	**5,071**
					EB	2,692		6/11/09 Thu	7	248	202	2,369
					WB	3,070		6/10/09 Wed	15	299	210	2,702
2008	8/12/08	8/14/08	Mixed		**Total**	**5,807**		**8/14/08 Thu**	**11**	**499**	**416**	**4,413**
					EB	2,839		8/14/08 Thu	11	256	190	2,158
					WB	2,965		8/12/08 Tue	14	258	226	2,253
2006	7/26/06	7/28/06	Clear		**Total**	**6,361**		**7/28/06 Fri**	**10**	**611**	**448**	**4,962**
					EB	3,099		7/28/06 Fri	10	301	208	2,417
					WB	3,266		7/28/06 Fri	10	310	242	2,547
Chatham Harwich												
Queen Anne Rd E of Rt 137											Site Code 20552	
2012	7/30/12	8/1/12	Clear		**Total**	**11,767**		**7/31/12 Tue**	**15**	**1,023**	**958**	**8,943**
					EB	6,329				521	465	4,810
					WB	5,441				502	494	4,135
2008	8/19/08	8/21/08	Clear	**4.1%**	**Total**	**11,053**		**8/19/08 Tue**	**16**	**946**	**944**	**8,400**
					EB	5,623	*43*	8/21/08 Thu	12	471	403	4,273
					WB	5,427	*40*	8/20/08 Wed	16	553	542	4,125
2007	8/14/07	8/16/07	Clear	**9.8%**	**Total**	**11,215**		**8/15/07 Wed**	**16**	**974**	**954**	**8,860**
					EB	5,710		8/16/07 Thu	12	470	418	4,511
					WB	5,503		8/15/07 Wed	16	571	535	4,347
2006	8/21/06	8/24/06	Overcast		**Total**	**10,963**		**8/21/06 Mon**	**16**	**942**	**911**	**8,661**
					EB	5,527		8/24/06 Thu	13	451	400	4,366
					WB	5,436		8/22/06 Tue	16	520	511	4,294
2005	8/31/05	9/2/05	Clear		**Total**	**10,456**		**9/1/05 Thu**	**16**	**910**	**893**	**8,940**
					EB	5,423		9/2/05 Fri	14	427	409	4,637
					WB	5,028		9/1/05 Thu	16	487	484	4,299

Harwich 2005-2015 Traffic Counts

Year	Begin Date	End Date	Weather	% Trucks	Dir.	ADT	Speed MPH	PEAK HOUR DATA [Date&Day	Hour	Vol]	Four~ Five	AADT
Harwich Chatham												
Queen Anne Rd W of Rt 137											Site Code 20495	
2012	7/30/12	8/1/12	Clear		**Total**	**4,581**		**7/31/12 Tue**	**15**	**424**	**396**	**3,482**
					EB	2,345				190	178	1,782
					WB	2,234				234	218	1,698
2008	8/27/08	8/29/08	Mixed	**6.2%**	**Total**	**3,889**		**8/28/08 Thu**	**16**	**355**	**353**	**2,956**
					EB	2,041	*31*	8/28/08 Thu	7	177	158	1,551
					WB	1,846	*35*	8/28/08 Thu	16	196	195	1,403
2008	6/25/08	6/27/08	Clear	**7.7%**	**Total**	**3,719**		**6/25/08 Wed**	**16**	**323**	**323**	**3,310**
					EB	1,979		6/25/08 Wed	8	180	144	1,761
					WB	1,744		6/25/08 Wed	16	184	179	1,552
Harwich												
Queen Anne Rd E of Rt 39											Site Code 20496	
2012	8/20/12	8/22/12	Clear		**Total**	**4,456**		**8/21/12 Tue**	**16**	**386**	**378**	**3,387**
					EB	2,372				171	172	1,803
					WB	2,085				216	206	1,585
2010	6/8/10	6/10/10	Clear		**Total**	**3,625**		**6/8/10 Tue**	**15**	**368**	**337**	**3,226**
					EB	1,831		6/9/10 Wed	7	186	157	1,630
					WB	1,793		6/8/10 Tue	15	207	179	1,596
2007	6/19/07	6/21/07	Clear	**7.4%**	**Total**	**3,875**		**6/19/07 Tue**	**16**	**351**	**336**	**3,333**
					EB	2,049		6/20/07 Wed	7	190	150	1,762
					WB	1,828		6/19/07 Tue	16	193	186	1,572
2006	7/24/06	7/26/06	Clear		**Total**	**4,348**		**7/24/06 Mon**	**16**	**387**	**376**	**3,391**
					EB	2,234		7/25/06 Tue	7	207	149	1,743
					WB	2,109		7/25/06 Tue	16	231	228	1,645
2005	8/31/05	9/2/05	Clear		**Total**	**3,666**		**9/1/05 Thu**	**16**	**346**	**333**	**3,134**
					EB	1,946		9/1/05 Thu	8	176	160	1,664
					WB	1,726		9/1/05 Thu	16	173	172	1,476
Harwich												
Queen Anne Rd W of Rt 39											Site Code 20491	
2012	8/1/12	8/3/12	Clear		**Total**	**5,721**		**8/2/12 Thu**	**17**	**534**	**520**	**4,348**
					EB	3,040				280	242	2,310
					WB	2,680				254	278	2,037
2010	6/8/10	6/10/10	Clear		**Total**	**3,577**		**6/8/10 Tue**	**16**	**332**	**323**	**3,184**
					EB	1,791		6/8/10 Tue	15	160	137	1,594
					WB	1,785		6/9/10 Wed	16	188	186	1,589
2006	7/24/06	7/26/06	Clear		**Total**	**4,881**		**7/24/06 Mon**	**16**	**420**	**402**	**3,807**
					EB	2,485		7/25/06 Tue	11	205	166	1,938
					WB	2,401		7/25/06 Tue	16	239	237	1,873
Harwich												
Queen Anne Rd E of Main St (Old Chatham Rd)											Site Code 20493	
2012	6/5/12	6/7/12	Mixed		**Total**	**4,839**		**6/6/12 Wed**	**16**	**409**	**380**	**4,307**
					EB	2,342				184	172	2,084
					WB	2,495				224	208	2,221

Harwich 2005-2015 Traffic Counts

Year	Begin Date	End Date	Weather	% Trucks	Dir.	ADT	*Speed MPH*	PEAK HOUR DATA [Date&Day	Hour	Vol]	Four~ Five	AADT
2008	6/10/08	6/12/08	Clear		**Total**	**4,374**		**6/10/08 Tue**	**15**	**372**	**337**	**3,893**
					EB	2,123		6/12/08 Thu	7	195	154	1,889
					WB	2,258		6/11/08 Wed	15	222	182	2,010

Harwich

Queen Anne Rd E of Oak St

Site Code 20492

2012	6/5/12	6/7/12	Mixed		**Total**	**5,773**		**6/6/12 Wed**	**16**	**486**	**461**	**5,138**
					EB	2,988				262	244	2,659
					WB	2,784				224	217	2,478
2007	8/20/07	8/22/07	Clear		**Total**	**5,564**		**8/20/07 Mon**	**15**	**465**	**426**	**4,396**
					EB	2,776		8/20/07 Mon	15	248	208	2,193
					WB	2,791		8/21/07 Tue	15	246	218	2,205

Harwich Brewster

Slough Rd @ Harw/Brew TL

Site Code 20898

2014	7/15/14	7/17/14	Overcast		**Total**	**1,693**		**7/16/14 Wed**	**11**	**134**	**141**	**1,287**
					NB	872				71	69	663
					SB	824				64	73	626
2008	7/21/08	7/23/08	Overcast		**Total**	**1,636**		**7/22/08 Tue**	**16**	**167**	**152**	**1,276**
					NB	814		7/22/08 Tue	16	86	79	635
					SB	821		7/22/08 Tue	16	81	72	640

Harwich

South St W of Forest St

Site Code 20527

2010	5/24/10	5/28/10	Clear		**Total**	**1,085**		**5/28/10 Fri**	**15**	**137**	**95**	**1,042**
					EB	600		5/28/10 Fri	15	82	52	576
					WB	483		5/28/10 Fri	15	55	43	464

Harwich

Uncle Venies Rd S of Rt 28

Site Code 20529

2010	5/25/10	5/28/10	Clear		**Total**	**1,122**		**5/28/10 Fri**	**15**	**138**	**92**	**1,077**
					NB	559		5/28/10 Fri	15	76	44	537
					SB	561		5/28/10 Fri	16	66	48	539

CAPE COD COMMISSION

3225 MAIN STREET • P.O. BOX 226 • BARNSTABLE, MASSACHUSETTS 02630
(508) 362-3828 • Fax (508) 362-3136 • www.capecodcommission.org

Chatham

09

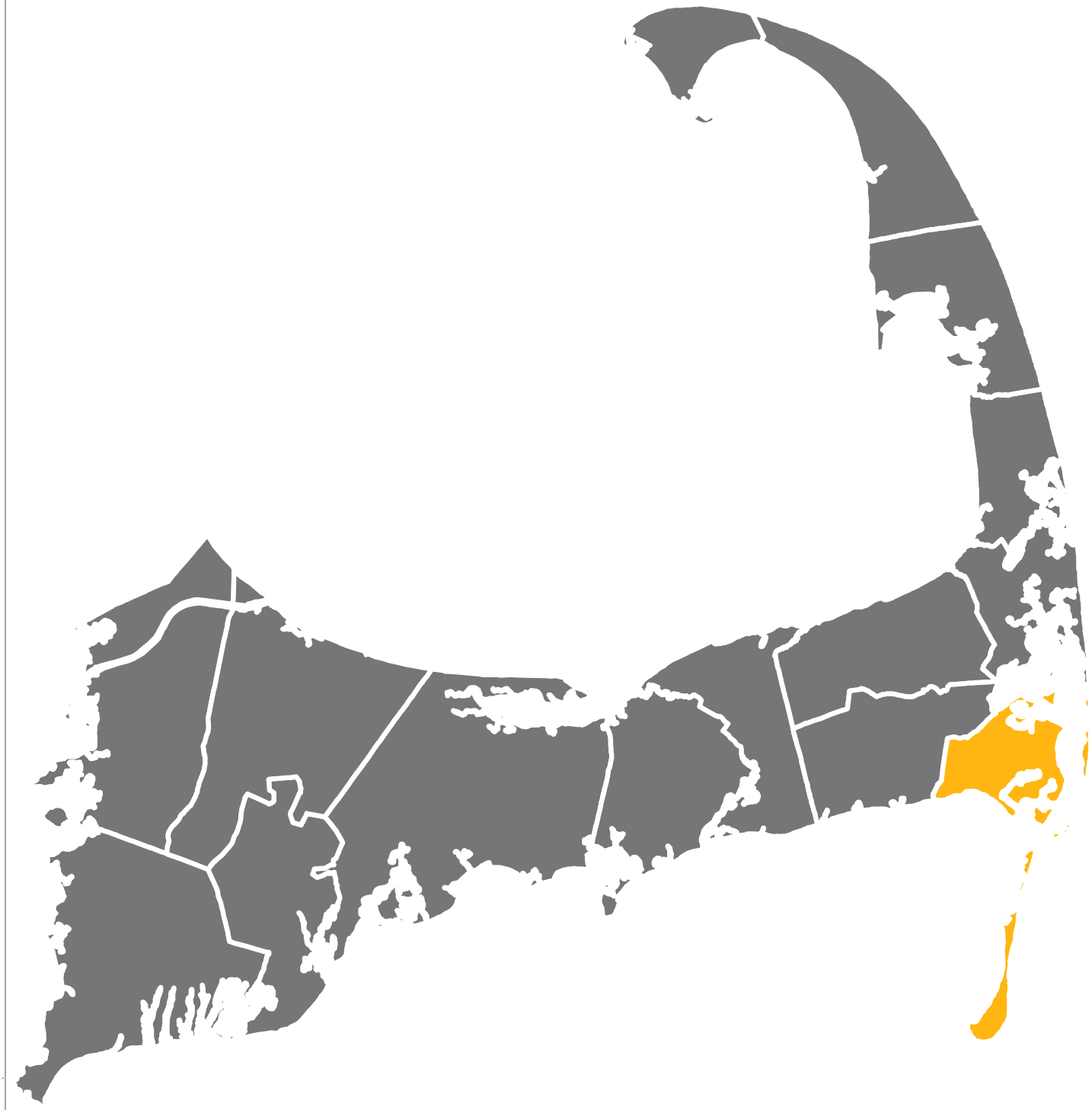

Previous Section
Harwich 08

Next Section
Brewster 10

Chatham 2005-2015 Traffic Counts

Year	Begin Date	End Date	Weather	% Trucks	Dir.	ADT	Speed MPH	PEAK HOUR DATA [Date&Day	Hour	Vol]	Four~ Five	AADT
Chatham												
Rt 137 N of Rt 28											Site Code 20556	
2013	6/25/13	6/27/13	Mixed		**Total**	**6,679**		**6/26/13 Wed**	**16**	**564**	**547**	**5,944**
					NB	3,406				304	287	3,031
					SB	3,276				260	259	2,916
Chatham												
Rt 137 S of Middle Rd											Site Code 20554	
2012	8/20/12	8/22/12	Mixed		**Total**	**7,398**		**8/21/12 Tue**	**16**	**644**	**633**	**5,622**
					NB	3,789				361	343	2,880
					SB	3,611				283	290	2,744
2010	6/22/10	6/24/10	Clear		**Total**	**6,761**		**6/24/10 Thu**	**12**	**599**	**558**	**6,017**
					NB	3,493		6/24/10 Thu	12	312	306	3,109
					SB	3,267		6/24/10 Thu	13	290	252	2,908
2008	7/21/08	7/23/08	Overcast		**Total**	**8,515**		**7/22/08 Tue**	**15**	**741**	**689**	**6,642**
					NB	4,379		7/21/08 Mon	14	398	378	3,416
					SB	4,133		7/21/08 Mon	12	382	311	3,224
2007	6/19/07	6/21/07	Clear	**6.6%**	**Total**	**6,759**		**6/20/07 Wed**	**12**	**566**	**534**	**5,813**
					NB	3,275		6/20/07 Wed	12	288	238	2,817
					SB	3,486		6/20/07 Wed	15	327	296	2,998
2005	6/29/05	7/1/05	Overcast		**Total**	**8,995**		**7/1/05 Fri**	**12**	**796**	**724**	**7,286**
					NB	4,497		6/30/05 Thu	16	400	385	3,643
					SB	4,497		7/1/05 Fri	13	396	340	3,643
Chatham												
Rt 137 S of Queen Anne Rd											Site Code 20555	
2014	7/28/14	7/30/14	Overcast		**Total**	**9,826**		**7/29/14 Tue**	**15**	**779**	**754**	**7,468**
					NB	4,973				407	364	3,779
					SB	4,854				372	390	3,689
2013	6/25/13	6/27/13	Mixed		**Total**	**8,811**		**6/26/13 Wed**	**16**	**752**	**717**	**7,842**
					NB	4,508				405	382	4,012
					SB	4,302				347	335	3,829
2012	7/30/12	8/1/12	Clear		**Total**	**9,593**		**7/31/12 Tue**	**15**	**865**	**787**	**7,291**
					NB	5,101				453	430	3,877
					SB	4,493				413	357	3,415
2011	7/19/11	7/21/11	Overcast		**Total**	**10,076**		**7/21/11 Thu**	**12**	**798**	**800**	**7,658**
					NB	5,182				372	400	3,938
					SB	4,897				425	401	3,722
2010	8/18/10	8/20/10	Clear		**Total**	**10,613**		**8/20/10 Fri**	**12**	**885**	**815**	**8,066**
					NB	5,374		8/20/10 Fri	15	455	409	4,084
					SB	5,243		8/20/10 Fri	12	444	407	3,985
2009	8/4/09	8/6/09	Mixed		**Total**	**10,879**		**8/5/09 Wed**	**12**	**915**	**820**	**8,268**
					NB	5,518		8/5/09 Wed	12	462	419	4,194
					SB	5,360		8/5/09 Wed	12	454	402	4,074

Chatham 2005-2015 Traffic Counts

Year	Begin Date	End Date	Weather	% Trucks	Dir.	ADT	Speed MPH	PEAK HOUR DATA [Date&Day	Hour	Vol]	Four~ Five	AADT
2008	8/27/08	8/29/08	Mixed	**7.2%**	**Total**	**9,072**		**8/29/08 Fri**	**12**	**827**	**760**	**6,895**
					NB	4,552	*44*	8/29/08 Fri	12	419	389	3,460
					SB	4,521	*44*	8/29/08 Fri	12	408	370	3,436
2008	8/19/08	8/21/08	Clear	**9.9%**	**Total**	**9,772**		**8/19/08 Tue**	**15**	**840**	**800**	**7,427**
					NB	4,950	*39*	8/19/08 Tue	16	444	432	3,762
					SB	4,822	*47*	8/19/08 Tue	12	414	368	3,665
2008	6/25/08	6/27/08	Clear	**9.4%**	**Total**	**8,466**		**6/26/08 Thu**	**15**	**739**	**686**	**7,535**
					NB	4,292		6/26/08 Thu	15	388	368	3,820
					SB	4,174		6/26/08 Thu	12	354	318	3,715
2007	8/14/07	8/16/07	Clear	**6.3%**	**Total**	**10,565**		**8/16/07 Thu**	**12**	**901**	**790**	**8,346**
					NB	5,300		8/16/07 Thu	12	439	390	4,187
					SB	5,264		8/16/07 Thu	12	462	399	4,159

Chatham

Rt 28 E of Rt 137

Site Code 20563

2013	7/24/13	7/26/13	Clear		**Total**	**15,021**		**7/26/13 Fri**	**13**	**1,375**	**1,164**	**11,416**
					EB	7,489				731	520	5,692
					WB	7,529				644	644	5,722
2008	7/21/08	7/23/08	Overcast		**Total**	**15,596**		**7/21/08 Mon**	**16**	**1,328**	**1,292**	**12,165**
					EB	7,857		7/22/08 Tue	12	690	566	6,128
					WB	7,742		7/22/08 Tue	16	736	726	6,039

Chatham

Rt 28 E of Barn Hill Rd

Site Code 20557

2014	8/12/14	8/14/14	Clear		**Total**	**16,260**		**8/13/14 Wed**	**11**	**1,530**	**1,313**	**12,358**
					EB	7,862				832	564	5,975
					WB	8,399				698	749	6,383
2013	6/25/13	6/27/13	Mixed		**Total**	**13,717**		**6/26/13 Wed**	**12**	**1,089**	**1,116**	**12,208**
					EB	6,185				515	492	5,505
					WB	7,538				574	624	6,709
2012	7/30/12	8/1/12	Clear		**Total**	**15,741**		**7/31/12 Tue**	**14**	**1,444**	**1,281**	**11,963**
					EB	7,764				725	560	5,901
					WB	7,975				718	721	6,061
2011	7/19/11	7/21/11	Overcast		**Total**	**15,589**		**7/21/11 Thu**	**12**	**1,288**	**1,231**	**11,848**
					EB	7,627				628	584	5,797
					WB	7,962				660	647	6,051
2010	8/18/10	8/20/10	Clear		**Total**	**17,100**		**8/20/10 Fri**	**13**	**1,467**	**1,320**	**12,996**
					EB	8,342		8/20/10 Fri	10	802	576	6,340
					WB	8,760		8/18/10 Wed	15	811	744	6,658
2009	6/24/09	6/26/09	Overcast		**Total**	**13,842**		**6/25/09 Thu**	**13**	**1,207**	**1,116**	**12,181**
					EB	6,885		6/25/09 Thu	13	618	455	6,059
					WB	6,961		6/25/09 Thu	16	687	660	6,126
2008	7/21/08	7/23/08	Overcast		**Total**	**17,504**		**7/21/08 Mon**	**16**	**1,492**	**1,452**	**13,653**
					EB	8,127		7/22/08 Tue	11	720	568	6,339
					WB	9,383		7/21/08 Mon	16	891	883	7,319

Chatham 2005-2015 Traffic Counts

Year	Begin Date	End Date	Weather	% Trucks	Dir.	ADT	Speed MPH	PEAK HOUR DATA [Date&Day	Hour	Vol]	Four~ Five	AADT
2006	8/21/06	8/24/06	Overcast		**Total**	**15,842**		**8/21/06 Mon**	**15**	**1,370**	**1,278**	**12,515**
					EB	7,750		8/21/06 Mon	15	654	566	6,123
					WB	8,094		8/22/06 Tue	16	753	713	6,394

Chatham

Rt 28 W of Barn Hill Rd

Site Code 21185

2011	6/29/11	7/1/11	Overcast		**Total**	**15,295**		**7/1/11 Fri**	**10**	**1,219**	**1,202**	**12,618**
					EB	7,564				537	520	6,240
					WB	7,730				682	682	6,377
2009	6/24/09	6/26/09	Overcast		**Total**	**14,398**		**6/25/09 Thu**	**13**	**1,285**	**1,151**	**12,670**
					EB	7,071		6/25/09 Thu	13	660	470	6,222
					WB	7,330		6/25/09 Thu	16	713	681	6,450

Chatham

Rt 28 N of Crowell Rd (N end)

Site Code 20559

2014	8/12/14	8/14/14	Clear		**Total**	**11,959**		**8/13/14 Wed**	**12**	**1,284**	**905**	**9,089**
2013	6/25/13	6/27/13	Mixed		**Total**	**10,902**		**6/26/13 Wed**	**15**	**912**	**835**	**9,703**
					NB	5,318				477	447	4,733
					SB	5,586				435	387	4,972
2009	8/4/09	8/6/09	Clear		**Total**	**13,196**		**8/5/09 Wed**	**15**	**1,159**	**1,085**	**10,029**
					NB	6,333		8/5/09 Wed	16	597	580	4,813
					SB	6,864		8/5/09 Wed	14	622	505	5,217

Chatham

Rt 28 E of Crowell Rd (S end)

Site Code 21189

2015	7/20/15	7/22/15	Clear		**Total**	**13,539**		**7/21/15 Tue**	**15**	**1,103**	**1,002**	**10,290**
					EB	6,335				466	407	4,815
					WB	7,201				637	594	5,473
2009	6/24/09	6/26/09	Overcast		**Total**	**11,175**		**6/26/09 Fri**	**12**	**972**	**841**	**9,834**
					EB	5,277		6/26/09 Fri	12	460	321	4,644
					WB	5,892		6/25/09 Thu	16	520	519	5,185

Chatham

Rt 28 W of Crowell Rd (S end)

Site Code 20755

2015	7/22/15	7/24/15	Clear		**Total**	**18,512**		**7/24/15 Fri**	**11**	**1,461**	**1,401**	**14,069**
					EB	9,426				758	643	7,164
					WB	9,085				704	759	6,905
2014	7/30/14	8/1/14	Clear		**Total**	**19,093**		**7/31/14 Thu**	**12**	**1,436**	**1,427**	**14,511**
					EB	9,108				674	584	6,922
					WB	9,987				761	844	7,590
2009	6/24/09	6/26/09	Overcast		**Total**	**17,298**		**6/24/09 Wed**	**16**	**1,560**	**1,469**	**15,222**
					EB	9,243		6/24/09 Wed	16	1,104	839	8,134
					WB	8,055		6/26/09 Fri	16	804	629	7,088

Chatham 2005-2015 Traffic Counts

Year	Begin Date	End Date	Weather	% Trucks	Dir.	ADT	Speed MPH	PEAK HOUR DATA [Date&Day	Hour	Vol]	Four~ Five	AADT
Chatham												
Rt 28 E of George Ryder Rd											Site Code 20956	
2011	6/27/11	6/29/11	Clear		**Total**	**14,239**		**6/28/11 Tue**	**12**	**1,195**	**1,135**	**12,673**
					EB	6,955				603	484	6,190
					WB	7,281				592	651	6,480
Chatham												
Rt 28 W of George Ryder Rd											Site Code 20329	
2011	6/27/11	6/29/11	Clear		**Total**	**13,417**		**6/28/11 Tue**	**15**	**1,120**	**1,054**	**11,941**
					EB	6,581				507	445	5,857
					WB	6,836				613	608	6,084
Harwich Chatham												
Rt 28 @ Harw/Chat TL (N end)											Site Code 20508	
2012	8/20/12	8/22/12	Mixed		**Total**	**10,133**		**8/21/12 Tue**	**15**	**858**	**877**	**7,701**
					NB	5,268				466	461	4,004
					SB	4,869				391	416	3,700
2011	7/19/11	7/21/11	Clear		**Total**	**10,792**		**7/20/11 Wed**	**16**	**950**	**874**	**8,202**
					NB	5,033				429	407	3,825
					SB	5,760				520	468	4,378
2010	7/20/10	7/22/10	Clear		**Total**	**10,438**		**7/20/10 Tue**	**16**	**942**	**928**	**7,933**
					NB	5,205		7/20/10 Tue	16	466	438	3,956
					SB	5,233		7/21/10 Wed	16	503	490	3,977
2009	8/4/09	8/5/09	Overcast		**Total**	**11,600**		**8/5/09 Wed**	**11**	**962**	**951**	**8,816**
					NB	5,655		8/5/09 Wed	11	517	511	4,298
					SB	5,944		8/4/09 Tue	15	483	441	4,517
2008	8/12/08	8/14/08	Overcast		**Total**	**10,755**		**8/12/08 Tue**	**13**	**976**	**868**	**8,174**
					NB	5,418		8/12/08 Tue	14	505	455	4,118
					SB	5,336		8/12/08 Tue	13	479	413	4,055
2007	6/19/07	6/21/07	Clear	**8.2%**	**Total**	**7,790**		**6/20/07 Wed**	**16**	**680**	**648**	**6,699**
					NB	3,896		6/20/07 Wed	15	378	356	3,351
					SB	3,891		6/20/07 Wed	14	339	293	3,346
2006	8/21/06	8/24/06	Overcast		**Total**	**9,815**		**8/23/06 Wed**	**16**	**885**	**852**	**7,754**
					NB	4,913		8/23/06 Wed	16	474	452	3,881
					SB	4,897		8/22/06 Tue	16	435	400	3,869
2005	8/29/05	8/31/05	Clear		**Total**	**7,072**		**8/29/05 Mon**	**15**	**725**	**573**	**5,516**
					NB	3,650		8/29/05 Mon	15	391	307	2,847
					SB	3,420		8/29/05 Mon	15	334	268	2,668
Harwich Chatham												
Rt 28 @ Harw/Chat TL (W end)											Site Code 20509	
2014	7/28/14	7/30/14	Overcast		**Total**	**10,392**		**7/29/14 Tue**	**15**	**803**	**849**	**7,898**
					EB	5,191				371	382	3,945
					WB	5,207				431	466	3,957
2013	8/19/13	8/21/13	Clear		**Total**	**9,939**		**8/20/13 Tue**	**15**	**846**	**811**	**7,554**
					EB	4,985				398	365	3,789
					WB	4,955				448	446	3,766

Chatham 2005-2015 Traffic Counts

Year	Begin Date	End Date	Weather	% Trucks	Dir.	ADT	Speed MPH	PEAK HOUR DATA [Date&Day	Hour	Vol]	Four~ Five	AADT
2012	6/25/12	6/28/12	Overcast		**Total**	**8,782**		**6/27/12 Wed**	**17**	**729**	**682**	**7,816**
					EB	4,542				326	312	4,042
					WB	4,241				403	370	3,774
2011	7/19/11	7/21/11	Overcast		**Total**	**10,217**		**7/20/11 Wed**	**12**	**851**	**798**	**7,765**
					EB	5,138				424	390	3,905
					WB	5,073				426	408	3,855
2010	8/18/10	8/20/10	Clear		**Total**	**10,806**		**8/18/10 Wed**	**16**	**865**	**825**	**8,213**
					EB	5,501		8/20/10 Fri	11	478	365	4,181
					WB	5,307		8/19/10 Thu	17	485	460	4,033
2009	8/4/09	8/6/09	Clear		**Total**	**11,974**		**8/5/09 Wed**	**13**	**1,037**	**995**	**9,100**
					EB	6,052		8/5/09 Wed	12	541	453	4,600
					WB	5,921		8/4/09 Tue	16	564	541	4,500
2008	8/12/08	8/14/08	Overcast		**Total**	**10,946**		**8/12/08 Tue**	**15**	**989**	**893**	**8,319**
					EB	5,512		8/12/08 Tue	12	516	388	4,189
					WB	5,436		8/12/08 Tue	16	536	506	4,131
2007	6/19/07	6/21/07	Clear	**11.4%**	**Total**	**8,650**		**6/20/07 Wed**	**13**	**747**	**732**	**7,439**
					EB	4,363		6/21/07 Thu	11	384	314	3,752
					WB	4,290		6/19/07 Tue	16	425	419	3,689
2005	8/29/05	8/31/05	Clear		**Total**	**8,452**		**8/29/05 Mon**	**16**	**779**	**704**	**6,593**
					EB	4,258		8/30/05 Tue	12	395	316	3,321
					WB	4,191		8/29/05 Mon	16	440	388	3,269

Chatham
Rt 28 E of Heritage Ln

Site Code 20560

2013	6/25/13	6/26/13	Clear		**Total**	**15,072**		**6/26/13 Wed**	**12**	**1,253**	**1,211**	**13,414**
					EB	8,266				634	561	7,357
					WB	6,802				619	651	6,054

Chatham
Rt 28 N of Main St

Site Code 21035

2015	7/22/15	7/24/15	Clear		**Total**	**5,796**		**7/23/15 Thu**	**15**	**502**	**448**	**4,405**
					NB	2,628				224	214	1,997
					SB	3,169				277	234	2,408
2009	7/13/09	7/15/09	Clear		**Total**	**5,630**		**7/15/09 Wed**	**11**	**516**	**474**	**4,335**
					NB	2,545		7/15/09 Wed	12	241	215	1,960
					SB	3,090		7/15/09 Wed	11	280	259	2,379

Chatham
Rt 28 N of Old Comers Rd

Site Code 21190

2009	8/4/09	8/6/09	Clear		**Total**	**10,347**		**8/5/09 Wed**	**14**	**941**	**856**	**7,864**
					NB	5,210		8/5/09 Wed	16	488	478	3,960
					SB	5,139		8/5/09 Wed	14	492	378	3,906

Chatham
Rt 28 S of Old Harbor Rd

Site Code 20562

2013	7/24/13	7/26/13	Clear		**Total**	**4,723**		**7/25/13 Thu**	**12**	**516**	**406**	**3,589**
					NB	2,231				233	208	1,696
					SB	2,489				283	198	1,892

Chatham 2005-2015 Traffic Counts

Year	Begin Date	End Date	Weather	% Trucks	Dir.	ADT	Speed MPH	PEAK HOUR DATA [Date&Day	Hour	Vol]	Four~ Five	AADT
Chatham												
Rt 28 W of Stage Harbor Rd											Site Code 20829	
2014	7/30/14	8/1/14	Clear		**Total**	**13,052**		**7/31/14 Thu**	**12**	**955**	**951**	**9,920**
					EB	5,822				459	407	4,425
					WB	7,229				496	544	5,494
Chatham												
Rt 28 N of Stoney Hill Rd											Site Code 20564	
2014	8/12/14	8/14/14	Clear		**Total**	**7,502**		**8/13/14 Wed**	**12**	**735**	**595**	**5,702**
					NB	3,923				298	359	2,981
					SB	3,581				437	235	2,722
2013	7/24/13	7/26/13	Clear		**Total**	**10,520**		**7/25/13 Thu**	**13**	**1,082**	**900**	**7,995**
					NB	5,161				502	487	3,922
					SB	5,362				580	413	4,075
2012	8/20/12	8/22/12	Mixed		**Total**	**9,570**		**8/21/12 Tue**	**15**	**799**	**804**	**7,273**
					NB	4,224				347	351	3,210
					SB	5,346				452	452	4,063
2011	8/8/11	8/10/11	Overcast		**Total**	**10,642**		**8/9/11 Tue**	**12**	**921**	**904**	**8,088**
					NB	4,262				512	536	3,239
					SB	6,380				410	370	4,849
2011	7/19/11	7/21/11	Overcast		**Total**	**10,375**		**7/21/11 Thu**	**12**	**841**	**819**	**7,885**
2010	8/18/10	8/20/10	Clear		**Total**	**10,759**		**8/18/10 Wed**	**16**	**969**	**914**	**8,177**
					NB	5,331		8/18/10 Wed	16	506	469	4,052
					SB	5,431		8/18/10 Wed	16	463	444	4,128
2009	8/4/09	8/6/09	Clear		**Total**	**11,076**		**8/5/09 Wed**	**12**	**1,000**	**908**	**8,418**
					NB	5,494		8/5/09 Wed	16	524	504	4,175
					SB	5,578		8/5/09 Wed	13	529	403	4,239
2008	6/25/08	6/27/08	Clear		**Total**	**8,918**		**6/26/08 Thu**	**15**	**847**	**718**	**7,937**
					NB	4,401		6/26/08 Thu	15	443	394	3,917
					SB	4,520		6/26/08 Thu	15	404	325	4,023
2006	8/21/06	8/24/06	Overcast		**Total**	**9,848**		**8/23/06 Wed**	**16**	**891**	**849**	**7,780**
					NB	4,941		8/23/06 Wed	16	508	468	3,903
					SB	4,906		8/22/06 Tue	13	423	381	3,876
Chatham												
Rt 28 S of Stony Hill Rd											Site Code 20368	
2011	6/29/11	7/1/11	Overcast		**Total**	**8,330**		**7/1/11 Fri**	**11**	**678**	**623**	**6,872**
					NB	4,049				319	339	3,340
					SB	4,280				359	284	3,531
Chatham												
Barn Hill Rd S of Rt 28											Site Code 21184	
2011	6/29/11	7/1/11	Overcast		**Total**	**4,249**		**7/1/11 Fri**	**10**	**364**	**290**	**3,505**
					NB	2,167				170	141	1,788
					SB	2,086				194	149	1,721

Chatham 2005-2015 Traffic Counts

Year	Begin Date	End Date	Weather	% Trucks	Dir.	ADT	Speed MPH	PEAK HOUR DATA [Date&Day	Hour	Vol]	Four~ Five	AADT
2010	6/15/10	6/17/10	Clear		**Total**	**2,544**		**6/15/10 Tue**	**16**	**240**	**231**	**2,264**
					NB	1,280		6/15/10 Tue	16	131	123	1,139
					SB	1,262		6/17/10 Thu	12	122	107	1,123
2009	8/12/09	8/14/09	Clear		**Total**	**4,656**		**8/14/09 Fri**	**13**	**361**	**346**	**3,539**
					NB	2,421		8/14/09 Fri	17	241	182	1,840
					SB	2,234		8/14/09 Fri	13	271	164	1,698

Chatham

Barn Hill Rd N of Hardings Beach Rd

Site Code 20530

2011	6/7/11	6/9/11	Clear		**Total**	**2,335**		**6/8/11 Wed**	**15**	**208**	**183**	**2,078**
					NB	1,161				125	103	1,033
					SB	1,178				83	80	1,048

Chatham

Barn Hill Rd N of Meadow View Rd

Site Code 21342

2015	7/22/15	7/24/15	Clear		**Total**	**4,668**		**7/23/15 Thu**	**12**	**427**	**409**	**3,548**
					NB	2,299				177	238	1,747
					SB	2,370				249	170	1,801

Chatham

Bridge St E of Gammys Ln

Site Code 20531

2015	6/22/15	6/24/15	Clear		**Total**	**400**		**6/23/15 Tue**	**12**	**52**	**31**	**356**
					EB	200				27	16	178
					WB	195				26	14	174
2011	6/7/11	6/9/11	Clear		**Total**	**1,355**		**6/9/11 Thu**	**12**	**132**	**119**	**1,206**
					EB	631				52	52	562
					WB	724				79	66	644
2010	6/22/10	6/24/10	Clear		**Total**	**1,771**		**6/24/10 Thu**	**13**	**201**	**159**	**1,576**
					EB	844		6/24/10 Thu	13	100	67	751
					WB	928		6/24/10 Thu	13	101	92	826
2010	5/3/10	5/7/10	Clear	**7.9%**	**Total**	**861**		**5/5/10 Wed**	**12**	**106**	**69**	**827**
					EB	417		5/5/10 Wed	12	53	33	400
					WB	443		5/5/10 Wed	12	53	36	425

Chatham

Chatham Bars Ave W of Shore Rd

Site Code 21367

2015	6/22/15	6/24/15	Clear		**Total**	**884**		**6/23/15 Tue**	**11**	**82**	**75**	**787**
					EB	478				37	38	425
					WB	401				44	36	357

Chatham

Crowell Rd S of Barcliff Av

Site Code 20535

2015	6/22/15	6/24/15	Clear		**Total**	**5,181**		**6/23/15 Tue**	**15**	**467**	**419**	**4,611**
					NB	2,540				227	212	2,261
					SB	2,641				240	208	2,350
2011	6/7/11	6/9/11	Clear		**Total**	**4,657**		**6/8/11 Wed**	**14**	**414**	**347**	**4,145**
					NB	2,283				220	196	2,032
					SB	2,378				194	152	2,116

Chatham 2005-2015 Traffic Counts

Year	Begin Date	End Date	Weather	% Trucks	Dir.	ADT	*Speed MPH*	PEAK HOUR DATA [Date&Day	Hour	Vol]	Four~ Five	AADT
2005	8/29/05	8/31/05	Clear		**Total**	**5,172**		**8/30/05 Tue**	**16**	**480**	**453**	**4,034**
					NB	2,458		8/30/05 Tue	16	228	222	1,917
					SB	2,712		8/30/05 Tue	16	252	232	2,115

Chatham
Crowell Rd (S) N of Rt 28
Site Code 21186

2015	7/20/15	7/22/15	Clear		**Total**	**6,044**		**7/21/15 Tue**	**15**	**568**	**470**	**4,593**
					NB	2,851				244	231	2,167
					SB	3,195				324	239	2,428
2009	6/24/09	6/26/09	Overcast		**Total**	**5,365**		**6/25/09 Thu**	**12**	**459**	**422**	**4,721**
					NB	2,493		6/25/09 Thu	16	228	210	2,194
					SB	2,871		6/26/09 Fri	9	262	213	2,526

Chatham
Depot Rd N of Rt 28
Site Code 21187

2015	7/20/15	7/22/15	Clear		**Total**	**1,155**		**7/21/15 Tue**	**14**	**126**	**100**	**878**
					NB	701				66	51	533
					SB	455				59	49	346
2009	6/24/09	6/26/09	Overcast		**Total**	**1,078**		**6/26/09 Fri**	**9**	**111**	**79**	**949**
					NB	713		6/26/09 Fri	9	84	47	627
					SB	362		6/26/09 Fri	10	46	32	319

Chatham
George Ryder Rd N of Rt 28
Site Code 21054

2011	6/27/11	6/29/11	Clear		**Total**	**2,782**		**6/29/11 Wed**	**11**	**263**	**204**	**2,476**
					NB	1,346				129	95	1,198
					SB	1,434				135	109	1,276

Chatham
George Ryder Rd N of Katie Ford Dr
Site Code 20538

2015	6/22/15	6/24/15	Overcast		**Total**	**2,239**		**6/23/15 Tue**	**16**	**235**	**198**	**1,993**
					NB	830				132	104	739
					SB	1,403				103	93	1,249
2011	6/7/11	6/9/11	Clear		**Total**	**2,307**		**6/7/11 Tue**	**15**	**187**	**191**	**2,053**
					NB	1,070				86	85	952
					SB	1,239				101	107	1,103

Chatham
George Ryder Rd S S of Rt 28
Site Code 20330

2011	6/27/11	6/29/11	Clear		**Total**	**695**		**6/28/11 Tue**	**11**	**68**	**53**	**619**

Chatham
Hardings Beach Rd W of Barn Hill Rd
Site Code 20540

2015	6/22/15	6/24/15	Overcast		**Total**	**2,003**		**6/23/15 Tue**	**12**	**213**	**157**	**1,783**

Chatham 2005-2015 Traffic Counts

Year	Begin Date	End Date	Weather	% Trucks	Dir.	ADT	Speed MPH	PEAK HOUR DATA [Date&Day	Hour	Vol]	Four~ Five	AADT
2011	6/7/11	6/9/11	Clear		**Total**	**1,538**		**6/8/11 Wed**	**14**	**172**	**120**	**1,369**
					EB	763				89	63	679
					WB	775				83	56	690
2008	8/19/08	8/21/08	Mixed		**Total**	**2,421**		**8/20/08 Wed**	**16**	**232**	**207**	**1,840**
					EB	1,171		8/20/08 Wed	16	143	115	890
					WB	1,242		8/21/08 Thu	12	135	92	944

Chatham
Main St E of Rt 28
Site Code 21034

2015	7/20/15	7/22/15	Clear		**Total**	**11,442**		**7/21/15 Tue**	**15**	**903**	**811**	**8,696**
					EB	6,100				439	398	4,636
					WB	5,340				464	414	4,058

Chatham
Main St W of Chatham Bars Av
Site Code 21281

2012	7/30/12	8/1/12	Clear	**3.5%**	**Total**	**7,097**		**7/31/12 Tue**	**12**	**560**	**508**	**5,394**
					EB	3,879	*15*			359	272	2,948
					WB	3,216	*15*			201	235	2,444
2012	7/9/12	7/11/12	Clear		**Total**	**7,325**		**7/10/12 Tue**	**12**	**530**	**504**	**5,567**
					EB	3,897				298	249	2,962
					WB	3,425				232	255	2,603

Chatham
Main St W of Shore Rd
Site Code 20543

2011	6/7/11	6/9/11	Clear		**Total**	**2,604**		**6/8/11 Wed**	**14**	**260**	**206**	**2,318**
					EB	1,470				150	110	1,308
					WB	1,130				110	95	1,006
2005	8/29/05	8/31/05	Clear		**Total**	**3,640**		**8/29/05 Mon**	**14**	**344**	**281**	**2,839**
					EB	1,986		8/29/05 Mon	12	189	161	1,549
					WB	1,652		8/29/05 Mon	14	160	120	1,289

Chatham
Morris Island Rd N of Stage Island Rd
Site Code 20544

2014	8/12/14	8/14/14	Clear		**Total**	**1,162**		**8/13/14 Wed**	**13**	**135**	**75**	**883**
					NB	701				67	48	533
					SB	460				67	27	350

Chatham
Morton Rd N of Charles St
Site Code 20545

2012	6/25/12	6/28/12	Mixed		**Total**	**1,189**		**6/27/12 Wed**	**13**	**103**	**84**	**1,058**
					NB	536				44	39	477
					SB	655				59	46	583
2010	6/22/10	6/24/10	Clear		**Total**	**1,293**		**6/24/10 Thu**	**13**	**123**	**95**	**1,151**
					NB	617		6/22/10 Tue	15	63	45	549
					SB	680		6/24/10 Thu	13	63	51	605

Chatham 2005-2015 Traffic Counts

Year	Begin Date	End Date	Weather	% Trucks	Dir.	ADT	*Speed MPH*	PEAK HOUR DATA [Date&Day	Hour	Vol]	Four~ Five	AADT
Chatham												
Old Comers Rd W of Rt 28											Site Code 20546	
2012	8/20/12	8/22/12	Mixed		**Total**	**3,268**		**8/21/12 Tue**	**12**	**275**	**276**	**2,484**
					EB	1,637				130	103	1,244
					WB	1,636				145	174	1,243
2009	8/4/09	8/6/09	Overcast		**Total**	**3,442**		**8/5/09 Wed**	**16**	**315**	**300**	**2,616**
					EB	1,804		8/6/09 Thu	12	153	118	1,371
					WB	1,640		8/5/09 Wed	16	183	182	1,246
2007	8/14/07	8/16/07	Clear	**8.7%**	**Total**	**3,473**		**8/15/07 Wed**	**15**	**304**	**285**	**2,744**
					EB	1,780		8/16/07 Thu	12	163	113	1,406
					WB	1,690		8/15/07 Wed	15	178	172	1,335
Chatham												
Old Queen Anne Rd N of Stepping Stones											Site Code 20550	
2015	6/22/15	6/24/15	Overcast		**Total**	**6,088**		**6/23/15 Tue**	**15**	**556**	**498**	**5,418**
					NB	2,931				283	275	2,609
					SB	3,152				272	223	2,805
2014	7/30/14	8/1/14	Clear		**Total**	**7,837**		**7/31/14 Thu**	**16**	**649**	**617**	**5,956**
					NB	3,735				359	335	2,839
					SB	4,110				290	282	3,124
2012	7/30/12	8/1/12	Clear		**Total**	**7,010**		**7/31/12 Tue**	**15**	**652**	**585**	**5,328**
					NB	3,356				330	306	2,551
					SB	3,656				321	279	2,779
2011	7/19/11	7/21/11	Overcast		**Total**	**7,558**		**7/21/11 Thu**	**11**	**590**	**581**	**5,744**
					NB	3,565				318	302	2,709
					SB	3,995				272	279	3,036
2009	7/21/09	7/23/09	Overcast		**Total**	**6,629**		**7/21/09 Tue**	**14**	**631**	**543**	**5,104**
2008	6/25/08	6/27/08	Clear	**7.1%**	**Total**	**6,079**		**6/26/08 Thu**	**16**	**559**	**550**	**5,410**
					NB	2,869		6/26/08 Thu	16	307	306	2,553
					SB	3,207		6/26/08 Thu	9	276	244	2,854
2007	8/14/07	8/16/07	Clear	**4.5%**	**Total**	**7,254**		**8/14/07 Tue**	**16**	**632**	**629**	**5,731**
					NB	3,420		8/14/07 Tue	16	354	344	2,702
					SB	3,833		8/16/07 Thu	8	341	285	3,028
2006	8/21/06	8/24/06	Overcast		**Total**	**6,396**		**8/23/06 Wed**	**16**	**560**	**543**	**5,053**
					NB	3,038		8/22/06 Tue	16	308	299	2,400
					SB	3,354		8/21/06 Mon	12	286	244	2,650
2005	6/29/05	7/1/05	Overcast		**Total**	**7,083**		**7/1/05 Fri**	**15**	**673**	**561**	**5,737**
					NB	3,240		7/1/05 Fri	15	308	275	2,624
					SB	3,842		7/1/05 Fri	15	365	285	3,112

Chatham 2005-2015 Traffic Counts

Year	Begin Date	End Date	Weather	% Trucks	Dir.	ADT	Speed MPH	PEAK HOUR DATA [Date&Day	Hour	Vol]	Four~ Five	AADT
Chatham												
Old Queen Anne Rd S of Stepping Stones Rd											Site Code 20551	
2012	7/30/12	8/1/12	Clear		**Total**	**3,832**		**7/31/12 Tue**	**12**	**342**	**308**	**2,912**
					NB	1,975				185	182	1,501
					SB	1,857				157	125	1,411
2008	8/19/08	8/21/08	Clear		**Total**	**3,578**		**8/20/08 Wed**	**17**	**333**	**295**	**2,719**
					NB	1,758		8/20/08 Wed	16	182	171	1,336
					SB	1,816		8/20/08 Wed	15	152	124	1,380
2007	8/14/07	8/16/07	Mixed	**5.3%**	**Total**	**3,945**		**8/15/07 Wed**	**16**	**332**	**332**	**3,117**
					NB	1,995		8/14/07 Tue	16	193	189	1,576
					SB	1,953		8/15/07 Wed	8	159	142	1,543
2005	8/29/05	8/31/05	Clear		**Total**	**3,144**		**8/29/05 Mon**	**16**	**318**	**277**	**2,452**
					NB	1,614		8/29/05 Mon	16	198	160	1,259
					SB	1,530		8/31/05 Wed	8	132	118	1,193
Chatham Harwich												
Queen Anne Rd E of Rt 137											Site Code 20552	
2012	7/30/12	8/1/12	Clear		**Total**	**11,767**		**7/31/12 Tue**	**15**	**1,023**	**958**	**8,943**
					EB	6,329				521	465	4,810
					WB	5,441				502	494	4,135
2008	8/19/08	8/21/08	Clear	**4.1%**	**Total**	**11,053**		**8/19/08 Tue**	**16**	**946**	**944**	**8,400**
					EB	5,623	*43*	8/21/08 Thu	12	471	403	4,273
					WB	5,427	*40*	8/20/08 Wed	16	553	542	4,125
2007	8/14/07	8/16/07	Clear	**9.8%**	**Total**	**11,215**		**8/15/07 Wed**	**16**	**974**	**954**	**8,860**
					EB	5,710		8/16/07 Thu	12	470	418	4,511
					WB	5,503		8/15/07 Wed	16	571	535	4,347
2006	8/21/06	8/24/06	Overcast		**Total**	**10,963**		**8/21/06 Mon**	**16**	**942**	**911**	**8,661**
					EB	5,527		8/24/06 Thu	13	451	400	4,366
					WB	5,436		8/22/06 Tue	16	520	511	4,294
2005	8/31/05	9/2/05	Clear		**Total**	**10,456**		**9/1/05 Thu**	**16**	**910**	**893**	**8,940**
					EB	5,423		9/2/05 Fri	14	427	409	4,637
					WB	5,028		9/1/05 Thu	16	487	484	4,299
Harwich Chatham												
Queen Anne Rd W of Rt 137											Site Code 20495	
2012	7/30/12	8/1/12	Clear		**Total**	**4,581**		**7/31/12 Tue**	**15**	**424**	**396**	**3,482**
					EB	2,345				190	178	1,782
					WB	2,234				234	218	1,698
2008	8/27/08	8/29/08	Mixed	**6.2%**	**Total**	**3,889**		**8/28/08 Thu**	**16**	**355**	**353**	**2,956**
					EB	2,041	*31*	8/28/08 Thu	7	177	158	1,551
					WB	1,846	*35*	8/28/08 Thu	16	196	195	1,403
2008	6/25/08	6/27/08	Clear	**7.7%**	**Total**	**3,719**		**6/25/08 Wed**	**16**	**323**	**323**	**3,310**
					EB	1,979		6/25/08 Wed	8	180	144	1,761
					WB	1,744		6/25/08 Wed	16	184	179	1,552

Chatham 2005-2015 Traffic Counts

Year	Begin Date	End Date	Weather	% Trucks	Dir.	ADT	Speed MPH	PEAK HOUR DATA [Date&Day	Hour	Vol]	Four~ Five	AADT
Chatham												
Queen Anne Rd S of Rt 28											Site Code 21188	
2015	7/22/15	7/24/15	Overcast		**Total**	**4,893**		**7/24/15 Fri**	**12**	**509**	**409**	**3,719**
					NB	2,783				307	214	2,115
					SB	2,113				202	195	1,606
2009	6/24/09	6/26/09	Overcast		**Total**	**4,369**		**6/26/09 Fri**	**12**	**466**	**327**	**3,845**
					NB	1,800		6/25/09 Thu	12	180	159	1,584
					SB	2,571		6/26/09 Fri	12	292	169	2,262
Chatham												
Queen Anne Rd W of Stage Harbor Rd											Site Code 21036	
2015	7/20/15	7/22/15	Clear		**Total**	**925**		**7/21/15 Tue**	**12**	**100**	**75**	**703**
					EB	608				76	48	462
					WB	314				24	28	239
2010	6/15/10	6/17/10	Clear		**Total**	**469**		**6/16/10 Wed**	**14**	**52**	**39**	**417**
					EB	296		6/16/10 Wed	12	43	27	263
					WB	174		6/15/10 Tue	13	25	12	155
Chatham												
Ridgevale Rd S of Rt 28											Site Code 20553	
2015	7/22/15	7/24/15	Clear		**Total**	**2,663**		**7/23/15 Thu**	**11**	**254**	**224**	**2,024**
					NB	1,313				114	131	998
					SB	1,349				141	93	1,025
Chatham												
Sam Ryder Rd N of Middle Rd											Site Code 20791	
2015	6/22/15	6/24/15	Overcast		**Total**	**2,512**		**6/23/15 Tue**	**13**	**239**	**166**	**2,236**
					NB	1,321				115	90	1,176
					SB	1,189				124	77	1,058
2014	7/28/14	7/30/14	Overcast		**Total**	**2,774**		**7/29/14 Tue**	**15**	**276**	**218**	**2,108**
					NB	1,461				141	124	1,110
					SB	1,317				136	94	1,001
2013	7/24/13	7/26/13	Mixed		**Total**	**2,670**		**7/25/13 Thu**	**10**	**263**	**192**	**2,029**
					NB	1,427				132	113	1,085
					SB	1,243				132	79	945
2012	7/9/12	7/11/12	Clear		**Total**	**2,511**		**7/10/12 Tue**	**13**	**231**	**181**	**1,908**
					NB	1,324				115	106	1,006
					SB	1,185				116	75	901
2011	7/19/11	7/21/11	Clear		**Total**	**2,690**		**7/20/11 Wed**	**11**	**253**	**203**	**2,044**
					NB	1,402				119	107	1,066
					SB	1,289				135	95	980
2010	8/17/10	8/20/10	Overcast		**Total**	**2,886**		**8/20/10 Fri**	**10**	**297**	**201**	**2,193**
					NB	1,530		8/20/10 Fri	10	148	115	1,163
					SB	1,353		8/20/10 Fri	10	149	86	1,028
2009	7/20/09	7/22/09	Overcast		**Total**	**2,650**		**7/21/09 Tue**	**11**	**266**	**189**	**2,041**
					NB	1,434		7/21/09 Tue	11	143	100	1,104
					SB	1,220		7/21/09 Tue	11	123	88	939

Chatham 2005-2015 Traffic Counts

Year	Begin Date	End Date	Weather	% Trucks	Dir.	ADT	Speed MPH	PEAK HOUR DATA [Date&Day	Hour	Vol]	Four~ Five	AADT
2008	7/21/08	7/23/08	Overcast		**Total**	**2,571**		**7/21/08 Mon**	**13**	**256**	**183**	**2,005**
					NB	1,363		7/21/08 Mon	13	150	97	1,063
					SB	1,207		7/21/08 Mon	15	120	85	941

Chatham

Sam Ryder Rd S of Middle Rd

Site Code 20792

2015	7/22/15	7/24/15	Clear		**Total**	**3,282**		**7/24/15 Fri**	**11**	**378**	**231**	**2,494**
					NB	1,722				192	124	1,309
					SB	1,553				186	108	1,180

Chatham

Seaquanset Rd S of Rt 28

Site Code 20304

2011	6/27/11	6/29/11	Clear		**Total**	**310**		**6/28/11 Tue**	**15**	**36**	**24**	**276**
					NB	156				17	9	139
					SB	158				20	15	141

Chatham

Shore Rd S of Barcliff Ave

Site Code 21328

2014	8/12/14	8/14/14	Clear		**Total**	**6,971**		**8/13/14 Wed**	**13**	**732**	**572**	**5,298**
					NB	3,649				384	324	2,773
					SB	3,318				348	248	2,522

Chatham

Shore Rd N of Main St

Site Code 20566

2013	7/24/13	7/26/13	Clear		**Total**	**5,021**		**7/25/13 Thu**	**13**	**618**	**428**	**3,816**
					NB	2,635				315	231	2,003
					SB	2,380				304	197	1,809
2009	7/21/09	7/23/09	Overcast		**Total**	**4,992**		**7/21/09 Tue**	**14**	**477**	**437**	**3,844**
					NB	2,605		7/23/09 Thu	12	258	243	2,006
					SB	2,389		7/21/09 Tue	14	251	194	1,840
2006	8/21/06	8/24/06	Overcast		**Total**	**4,706**		**8/23/06 Wed**	**15**	**469**	**405**	**3,718**
					NB	2,478		8/23/06 Wed	15	263	222	1,958
					SB	2,228		8/21/06 Mon	12	209	183	1,760

Chatham

Stage Harbor Rd S of Rt 28

Site Code 20570

2015	7/20/15	7/22/15	Clear		**Total**	**3,778**		**7/21/15 Tue**	**11**	**414**	**321**	**2,871**
					NB	2,332				215	212	1,772
					SB	1,450				199	109	1,102
2014	7/30/14	8/1/14	Clear		**Total**	**3,909**		**7/31/14 Thu**	**12**	**368**	**339**	**2,971**
					NB	3,023				238	269	2,297
					SB	887				131	69	674
2010	8/17/10	8/20/10	Overcast		**Total**	**4,074**		**8/17/10 Tue**	**14**	**438**	**364**	**3,096**
					NB	2,660		8/17/10 Tue	14	269	254	2,022
					SB	1,413		8/17/10 Tue	13	176	110	1,074

Chatham 2005-2015 Traffic Counts

Year	Begin Date	End Date	Weather	% Trucks	Dir.	ADT	Speed MPH	PEAK HOUR DATA [Date&Day	Hour	Vol]	Four~ Five	AADT
Chatham												
Stepping Stones Rd E of Old Queen Anne Rd											Site Code 20571	
2014	7/30/14	8/1/14	Clear		**Total**	**4,689**		**7/31/14 Thu**	**16**	**405**	**390**	**3,564**
					EB	2,522				189	190	1,917
					WB	2,170				216	200	1,649
2007	8/14/07	8/16/07	Clear	**7.3%**	**Total**	**4,400**		**8/15/07 Wed**	**16**	**394**	**392**	**3,476**
					EB	2,393		8/16/07 Thu	11	236	178	1,890
					WB	2,007		8/15/07 Wed	16	215	214	1,586
2005	8/29/05	8/31/05	Clear		**Total**	**3,738**		**8/31/05 Wed**	**10**	**350**	**316**	**2,916**
					EB	1,976		8/31/05 Wed	10	209	147	1,541
					WB	1,760		8/29/05 Mon	16	180	168	1,373
Chatham												
Stony Hill Rd E of Rt 28											Site Code 20572	
2014	8/12/14	8/14/14	Clear		**Total**	**2,164**		**8/13/14 Wed**	**11**	**191**	**149**	**1,645**
					EB	1,021				81	73	776
					WB	1,143				110	75	869
2011	6/29/11	7/1/11	Overcast		**Total**	**2,191**		**7/1/11 Fri**	**10**	**189**	**168**	**1,808**
					EB	1,049				101	88	865
					WB	1,138				88	79	939
Chatham												
Stony Hill Rd W of Rt 28											Site Code 20331	
2011	6/29/11	7/1/11	Overcast		**Total**	**2,657**		**7/1/11 Fri**	**10**	**242**	**196**	**2,192**
					EB	1,336				126	101	1,102
					WB	1,321				116	95	1,090
Chatham												
Training Field Rd S of Echo Ln											Site Code 20573	
2014	8/12/14	8/14/14	Clear		**Total**	**2,311**		**8/13/14 Wed**	**13**	**204**	**182**	**1,756**
					NB	1,200				115	87	912
					SB	1,115				89	95	847
2008	7/21/08	7/23/08	Overcast		**Total**	**2,330**		**7/21/08 Mon**	**15**	**214**	**197**	**1,817**
					NB	1,162		7/22/08 Tue	12	109	83	906
					SB	1,170		7/21/08 Mon	16	117	113	913
2006	8/21/06	8/24/06	Overcast		**Total**	**2,348**		**8/24/06 Thu**	**11**	**221**	**192**	**1,855**
					NB	1,181		8/24/06 Thu	11	125	77	933
					SB	1,165		8/22/06 Tue	16	140	115	920

CAPE COD COMMISSION

3225 MAIN STREET • P.O. BOX 226 • BARNSTABLE, MASSACHUSETTS 02630
(508) 362-3828 • Fax (508) 362-3136 • www.capecodcommission.org

Brewster

10

Previous Section
Chatham 09

Next Section
Orleans 11

Brewster 2005-2015 Traffic Counts

Year	Begin Date	End Date	Weather	% Trucks	Dir.	ADT	Speed MPH	PEAK HOUR DATA [Date&Day	Hour	Vol]	Four~ Five	AADT
Brewster												
Rt 124 N of Rt 137											Site Code 20580	
2012	6/11/12	6/14/12	Mixed		**Total**	**2,923**		**6/12/12 Tue**	**16**	**270**	**246**	**2,601**
					NB	1,531				142	125	1,363
					SB	1,396				128	121	1,242
2010	6/29/10	7/1/10	Clear		**Total**	**4,057**		**7/1/10 Thu**	**12**	**343**	**320**	**3,347**
					NB	2,073		7/1/10 Thu	12	182	155	1,710
					SB	1,989		6/29/10 Tue	15	187	165	1,641
2008	8/11/08	8/13/08	Overcast		**Total**	**4,630**		**8/12/08 Tue**	**11**	**440**	**363**	**3,519**
					NB	2,403		8/12/08 Tue	11	225	172	1,826
					SB	2,230		8/12/08 Tue	11	215	191	1,695
2006	9/11/06	9/14/06	Clear		**Total**	**2,885**		**9/12/06 Tue**	**14**	**257**	**245**	**2,683**
					NB	1,474		9/14/06 Thu	8	146	126	1,371
					SB	1,407		9/12/06 Tue	14	137	119	1,309
Brewster												
Rt 124 S of Rt 137											Site Code 7143	
2011	6/20/11	6/22/11	Clear		**Total**	**3,367**		**6/21/11 Tue**	**16**	**304**	**279**	**2,997**
					NB	1,592				161	135	1,417
					SB	1,781				143	145	1,585
2009	6/10/09	6/12/09	Rain		**Total**	**2,931**		**6/10/09 Wed**	**16**	**263**	**257**	**2,579**
					NB	1,560		6/12/09 Fri	8	145	131	1,373
					SB	1,369		6/10/09 Wed	16	137	127	1,205
Harwich Brewster												
Rt 124 @ Harw/Brew TL											Site Code 20498	
2014	7/14/14	7/17/14	Clear		**Total**	**5,700**		**7/15/14 Tue**	**16**	**514**	**483**	**4,332**
					NB	3,319				267	271	2,522
					SB	2,383				247	212	1,811
2012	8/1/12	8/3/12	Clear		**Total**	**7,167**		**8/2/12 Thu**	**17**	**594**	**569**	**5,447**
					NB	3,725				325	306	2,831
					SB	3,444				269	263	2,617
2011	8/1/11	8/3/11	Clear		**Total**	**6,670**		**8/2/11 Tue**	**15**	**587**	**541**	**5,069**
					NB	3,426				316	298	2,604
					SB	3,248				271	243	2,468
2010	7/20/10	7/22/10	Clear		**Total**	**6,653**		**7/21/10 Wed**	**16**	**539**	**532**	**5,056**
					NB	3,223		7/21/10 Wed	15	279	267	2,449
					SB	3,428		7/20/10 Tue	17	297	264	2,605
2009	6/10/09	6/12/09	Rain		**Total**	**4,849**		**6/10/09 Wed**	**14**	**419**	**411**	**4,267**
					NB	2,611		6/11/09 Thu	16	253	244	2,298
					SB	2,235		6/10/09 Wed	15	208	167	1,967
2008	8/12/08	8/14/08	Mixed		**Total**	**6,457**		**8/13/08 Wed**	**16**	**540**	**532**	**4,907**
					NB	3,339		8/12/08 Tue	14	284	258	2,538
					SB	3,125		8/13/08 Wed	16	277	274	2,375

Brewster 2005-2015 Traffic Counts

Year	Begin Date	End Date	Weather	% Trucks	Dir.	ADT	Speed MPH	PEAK HOUR DATA [Date&Day	Hour	Vol]	Four~ Five	AADT
2007	8/20/07	8/22/07	Clear		**Total**	**6,058**		**8/20/07 Mon**	**16**	**528**	**521**	**4,786**
					NB	3,090		8/20/07 Mon	16	280	275	2,441
					SB	2,966		8/20/07 Mon	12	258	244	2,343
2005	7/13/05	7/15/05	Overcast		**Total**	**7,182**		**7/13/05 Wed**	**16**	**592**	**584**	**5,530**
					NB	3,745		7/14/05 Thu	15	313	276	2,884
					SB	3,434		7/14/05 Thu	16	318	307	2,644

Brewster

Rt 137 W of Rt 124

Site Code 7142

2014	7/15/14	7/17/14	Overcast		**Total**	**3,978**		**7/16/14 Wed**	**14**	**356**	**353**	**3,023**
					EB	1,843				185	161	1,401
					WB	2,135				171	192	1,623
2012	6/11/12	6/14/12	Mixed		**Total**	**3,014**		**6/12/12 Tue**	**16**	**275**	**253**	**2,682**
					EB	1,407				123	119	1,252
					WB	1,609				152	134	1,432
2011	8/1/11	8/3/11	Clear		**Total**	**3,755**		**8/2/11 Tue**	**16**	**354**	**327**	**2,854**
					EB	1,728				161	155	1,313
					WB	2,028				193	173	1,541
2010	7/20/10	7/22/10	Clear		**Total**	**4,134**		**7/20/10 Tue**	**16**	**388**	**357**	**3,142**
					EB	1,942		7/20/10 Tue	16	174	157	1,476
					WB	2,189		7/20/10 Tue	16	214	199	1,664
2009	8/10/09	8/12/09	Clear		**Total**	**4,227**		**8/11/09 Tue**	**15**	**466**	**361**	**3,213**
					EB	2,001		8/11/09 Tue	15	221	180	1,521
					WB	2,227		8/11/09 Tue	15	245	180	1,693
2008	8/12/08	8/15/08	Overcast		**Total**	**4,026**		**8/14/08 Thu**	**13**	**356**	**343**	**3,060**
					EB	1,921		8/14/08 Thu	12	182	163	1,460
					WB	2,102		8/12/08 Tue	16	201	179	1,598
2007	8/7/07	8/9/07	Overcast	**4.3%**	**Total**	**5,207**		**8/8/07 Wed**	**16**	**480**	**456**	**4,114**
					EB	2,738		8/8/07 Wed	13	261	244	2,163
					WB	2,464		8/8/07 Wed	15	224	209	1,947
2005	8/23/05	8/25/05	Clear		**Total**	**3,762**		**8/24/05 Wed**	**16**	**352**	**346**	**2,934**
					EB	1,711		8/24/05 Wed	16	168	158	1,335
					WB	2,052		8/23/05 Tue	16	189	186	1,601

Harwich Brewster

Rt 137 @ Harw/Brew TL

Site Code 20500

2014	6/3/14	6/6/14	Clear		**Total**	**8,388**		**6/4/14 Wed**	**17**	**767**	**696**	**7,465**
					NB	4,200				450	384	3,738
					SB	4,184				318	312	3,724
2013	6/25/13	6/27/13	Clear		**Total**	**9,630**		**6/26/13 Wed**	**16**	**808**	**782**	**8,571**
					NB	4,854				471	449	4,320
					SB	4,776				336	333	4,251
2013	6/12/13	6/13/13	Overcast		**Total**	**8,480**		**6/12/13 Wed**	**16**	**755**	**704**	**7,547**
					NB	4,238				419	392	3,772
					SB	4,242				335	312	3,775

Brewster 2005-2015 Traffic Counts

Year	Begin Date	End Date	Weather	% Trucks	Dir.	ADT	Speed MPH	PEAK HOUR DATA [Date&Day	Hour	Vol]	Four~ Five	AADT
2012	8/20/12	8/22/12	Mixed		**Total**	**10,095**		**8/22/12 Wed**	**16**	**827**	**811**	**7,672**
					NB	5,087				453	452	3,866
					SB	5,011				374	360	3,808
2011	8/8/11	8/10/11	Overcast		**Total**	**10,931**		**8/9/11 Tue**	**17**	**892**	**916**	**8,308**
					NB	5,572				513	519	4,235
					SB	5,357				379	396	4,071
2010	7/20/10	7/22/10	Clear		**Total**	**11,236**		**7/20/10 Tue**	**17**	**1,021**	**880**	**8,539**
					NB	5,588		7/21/10 Wed	15	457	399	4,247
					SB	5,645		7/20/10 Tue	17	588	480	4,290
2009	6/10/09	6/12/09	Rain		**Total**	**8,373**		**6/10/09 Wed**	**16**	**778**	**733**	**7,368**
					NB	4,221		6/10/09 Wed	17	456	406	3,714
					SB	4,151		6/10/09 Wed	16	351	328	3,653
2008	8/27/08	8/29/08	Mixed	**5.8%**	**Total**	**9,858**		**8/28/08 Thu**	**16**	**809**	**806**	**7,492**
					NB	4,949	*47*	8/28/08 Thu	17	438	426	3,761
					SB	4,912	*45*	8/29/08 Fri	10	405	380	3,733
2006	6/27/06	6/29/06	Clear		**Total**	**10,285**		**6/28/06 Wed**	**16**	**882**	**867**	**8,845**
					NB	5,082		6/28/06 Wed	16	498	469	4,371
					SB	5,206		6/28/06 Wed	15	437	398	4,477

Brewster

Rt 137 N of Millstone Rd

Site Code 20582

Year	Begin Date	End Date	Weather	% Trucks	Dir.	ADT	Speed MPH	PEAK HOUR DATA [Date&Day	Hour	Vol]	Four~ Five	AADT
2013	6/12/13	6/14/13	Overcast	**8.5%**	**Total**	**7,601**		**6/13/13 Thu**	**13**	**624**	**648**	**6,765**
					NB	3,817	*40*			326	324	3,397
					SB	3,781	*39*			298	324	3,365
2009	6/23/09	6/25/09	Mixed		**Total**	**8,128**		**6/24/09 Wed**	**16**	**812**	**717**	**7,153**
					NB	4,132		6/24/09 Wed	16	446	380	3,636
					SB	3,994		6/24/09 Wed	16	367	337	3,515
2007	8/15/07	8/17/07	Clear		**Total**	**10,616**		**8/15/07 Wed**	**16**	**901**	**892**	**8,387**
					NB	5,333		8/16/07 Thu	16	486	484	4,213
					SB	5,288		8/16/07 Thu	12	476	408	4,178
2005	7/13/05	7/15/05	Mixed		**Total**	**10,182**		**7/14/05 Thu**	**16**	**868**	**850**	**7,840**
					NB	5,156		7/13/05 Wed	16	449	442	3,970
					SB	5,029		7/14/05 Thu	16	436	410	3,872

Brewster Orleans

Rt 28 @ Brew/Orle TL

Site Code 20583

Year	Begin Date	End Date	Weather	% Trucks	Dir.	ADT	Speed MPH	PEAK HOUR DATA [Date&Day	Hour	Vol]	Four~ Five	AADT
2013	8/19/13	8/21/13	Clear		**Total**	**6,617**		**8/20/13 Tue**	**11**	**599**	**536**	**5,029**
					NB	3,353				302	263	2,548
					SB	3,265				297	273	2,481

Harwich Brewster

Rt 39 @ Harw/Brew TL

Site Code 20515

Year	Begin Date	End Date	Weather	% Trucks	Dir.	ADT	Speed MPH	PEAK HOUR DATA [Date&Day	Hour	Vol]	Four~ Five	AADT
2013	8/19/13	8/21/13	Clear		**Total**	**6,248**		**8/20/13 Tue**	**15**	**552**	**545**	**4,748**
					NB	3,023				231	223	2,297
					SB	3,220				320	321	2,447

Brewster 2005-2015 Traffic Counts

Year	Begin Date	End Date	Weather	% Trucks	Dir.	ADT	Speed MPH	PEAK HOUR DATA [Date&Day	Hour	Vol]	Four~ Five	AADT
2008	7/21/08	7/23/08	Overcast		**Total**	**6,142**		**7/22/08 Tue**	**16**	**558**	**545**	**4,791**
					NB	2,983		7/23/08 Wed	14	238	220	2,327
					SB	3,155		7/22/08 Tue	16	339	325	2,461

Brewster Orleans

Rt 6 @ Brew/Orle TL

Site Code 7141

2014	8/4/14	8/7/14			**Total**	**19,366**		**8/6/14 Wed**	**11**	**1,469**	**1,324**	**14,718** ❄
					EB	7,914				770	495	6,015 ❄
					WB	11,448				699	829	8,700 ❄
2012	7/16/12	7/20/12			**Total**	**23,507**		**7/20/12 Fri**	**15**	**1,917**	**1,779**	**17,865** ❄
					EB	11,995				901	770	9,116 ❄
					WB	11,507				1,016	1,009	8,745 ❄
2008	7/14/08	7/17/08			**Total**	**18,317**		**7/16/08 Wed**	**16**	**1,317**	**1,274**	**14,287** ❄
					EB	9,633		7/17/08 Thu	10	745	609	7,514 ❄
					WB	8,676		7/16/08 Wed	16	711	664	6,767 ❄
2007	7/16/07	7/18/07	Overcast		**Total**	**23,404**					**1,698**	**18,255** ❄
					EB	12,105		7/16/07 Mon	11	1,038	792	9,442 ❄
					WB	11,300		7/16/07 Mon	16	1,128	906	8,814 ❄
2006	7/10/06	7/13/06			**Total**	**20,998**					**1,587**	**16,378** ❄
					EB	12,148		7/10/06 Mon	11	995	739	9,475 ❄
					WB	8,849		7/12/06 Wed	16	910	848	6,902 ❄
2005	7/25/05	7/28/05			**Total**	**27,400**					**2,160**	**21,098** ❄
					EB	13,262		7/27/05 Wed	11	1,216	872	10,212 ❄
					WB	14,138		7/25/05 Mon	16	1,324	1,288	10,886 ❄

Brewster

Rt 6A E of Rt 124

Site Code 20586

2014	7/15/14	7/17/14	Overcast		**Total**	**14,185**		**7/16/14 Wed**	**14**	**1,232**	**1,196**	**10,781**
					EB	7,486				626	618	5,689
					WB	6,697				606	576	5,090
2013	6/12/13	6/14/13	Overcast		**Total**	**10,558**		**6/13/13 Thu**	**13**	**916**	**901**	**9,397**
					EB	5,403				462	451	4,809
					WB	5,153				455	449	4,586
2012	8/1/12	8/3/12	Clear		**Total**	**15,175**		**8/2/12 Thu**	**11**	**1,392**	**1,153**	**11,533**
					EB	7,799				752	545	5,927
					WB	7,375				640	609	5,605
2011	8/1/11	8/3/11	Clear		**Total**	**15,023**		**8/2/11 Tue**	**12**	**1,211**	**1,165**	**11,417**
					EB	7,736				645	539	5,879
					WB	7,283				566	625	5,535
2010	7/20/10	7/22/10	Clear		**Total**	**15,101**		**7/22/10 Thu**	**12**	**1,289**	**1,152**	**11,477**
					EB	7,750		7/22/10 Thu	12	709	570	5,890
					WB	7,355		7/20/10 Tue	17	673	583	5,590
2009	6/23/09	6/25/09	Mixed		**Total**	**11,693**		**6/25/09 Thu**	**11**	**1,048**	**968**	**10,290**
					EB	6,061		6/25/09 Thu	11	560	467	5,334
					WB	5,634		6/23/09 Tue	16	503	501	4,958

Brewster 2005-2015 Traffic Counts

Year	Begin Date	End Date	Weather	% Trucks	Dir.	ADT	Speed MPH	PEAK HOUR DATA [Date&Day	Hour	Vol]	Four~ Five	AADT
2008	6/17/08	6/19/08	Clear		**Total**	**11,431**		**6/18/08 Wed**	**16**	**947**	**935**	**10,174**
					EB	5,946		6/18/08 Wed	8	525	448	5,292
					WB	5,482		6/18/08 Wed	16	489	487	4,879
2007	8/7/07	8/9/07	Overcast		**Total**	**13,324**		**8/7/07 Tue**	**12**	**1,158**	**1,067**	**10,526**
					EB	6,764		8/8/07 Wed	15	627	541	5,344
					WB	6,559		8/8/07 Wed	11	577	526	5,182

Brewster

Rt 6A W of Rt 137

Site Code 20587

2013	6/12/13	6/14/13	Overcast		**Total**	**9,879**		**6/13/13 Thu**	**13**	**864**	**847**	**8,792**
					EB	4,903				392	414	4,364
					WB	4,972				472	433	4,425
2009	6/23/09	6/25/09	Mixed		**Total**	**10,406**		**6/25/09 Thu**	**11**	**957**	**861**	**9,157**
					EB	5,254		6/25/09 Thu	11	496	388	4,624
					WB	5,154		6/24/09 Wed	16	484	472	4,536
2008	8/25/08	8/28/08	Clear		**Total**	**11,109**		**8/26/08 Tue**	**16**	**994**	**971**	**8,443**
					EB	5,613		8/26/08 Tue	16	475	454	4,266
					WB	5,496		8/25/08 Mon	16	527	517	4,177

Brewster Orleans

Rt 6A @ Brew/Orle TL

Site Code 20584

2014	8/19/14	8/21/14	Clear		**Total**	**16,908**		**8/20/14 Wed**	**17**	**1,348**	**1,378**	**12,850**
					EB	8,600				613	623	6,536
					WB	8,306				735	755	6,313
2012	8/1/12	8/3/12	Clear	**7.0%**	**Total**	**18,048**		**8/2/12 Thu**	**17**	**1,523**	**1,428**	**13,716**
					EB	9,090	*38*			694	626	6,908
					WB	8,955	*40*			829	802	6,806
2011	8/3/11	8/5/11	Clear		**Total**	**19,249**		**8/4/11 Thu**	**16**	**1,584**	**1,588**	**14,629**
					EB	9,849				721	726	7,485
					WB	9,397				862	860	7,142
2010	7/20/10	7/22/10	Clear		**Total**	**19,061**		**7/21/10 Wed**	**17**	**1,650**	**1,593**	**14,486**
					EB	9,722		7/21/10 Wed	12	852	762	7,389
					WB	9,339		7/20/10 Tue	17	931	830	7,098
2009	8/12/09	8/14/09	Overcast		**Total**	**19,226**		**8/12/09 Wed**	**16**	**1,651**	**1,616**	**14,612**
					EB	9,793		8/12/09 Wed	11	880	749	7,443
					WB	9,427		8/12/09 Wed	16	908	866	7,165
2008	6/17/08	6/19/08	Clear		**Total**	**15,721**		**6/18/08 Wed**	**16**	**1,379**	**1,325**	**13,992**
					EB	8,425		6/18/08 Wed	16	805	712	7,498
					WB	7,295		6/17/08 Tue	15	662	613	6,493
2007	8/7/07	8/9/07	Overcast		**Total**	**19,965**		**8/7/07 Tue**	**16**	**1,607**	**1,604**	**15,772**
					EB	10,186		8/8/07 Wed	11	872	743	8,047
					WB	9,778		8/7/07 Tue	16	881	861	7,725
2006	9/11/06	9/14/06	Clear		**Total**	**13,929**		**9/11/06 Mon**	**16**	**1,299**	**1,254**	**12,954**
					EB	7,009		9/12/06 Tue	15	594	541	6,518
					WB	6,921		9/12/06 Tue	16	728	714	6,437

Brewster 2005-2015 Traffic Counts

Year	Begin Date	End Date	Weather	% Trucks	Dir.	ADT	Speed MPH	PEAK HOUR DATA [Date&Day	Hour	Vol]	Four~ Five	AADT
2005	8/31/05	9/2/05	Clear		**Total**	**14,615**		**9/2/05 Fri**	**12**	**1,200**	**1,160**	**12,496**
					EB	7,403		9/2/05 Fri	10	630	516	6,330
					WB	7,211		8/31/05 Wed	16	674	643	6,165

Brewster

Rt 6A E of Deer Park Rd

Site Code 20733

2011	6/20/11	6/22/11	Clear		**Total**	**13,589**		**6/20/11 Mon**	**16**	**1,212**	**1,217**	**12,094**
					EB	6,922				555	553	6,161
					WB	6,687				658	664	5,951
2008	8/11/08	8/13/08	Mixed		**Total**	**17,306**		**8/12/08 Tue**	**16**	**1,170**	**1,498**	**13,153**
					EB	8,798		8/12/08 Tue	11	815	677	6,686
					WB	8,515		8/11/08 Mon	16	844	821	6,471

Dennis Brewster

Rt 6A @ Denn/Brew TL

Site Code 20460

2013	7/9/13	7/11/13	Mixed		**Total**	**7,608**		**7/10/13 Wed**	**11**	**629**	**641**	**5,782**
					EB	3,744				308	278	2,845
					WB	3,858				321	362	2,932
2012	8/6/12	8/8/12	Clear		**Total**	**8,358**		**8/7/12 Tue**	**11**	**716**	**681**	**6,352**
					EB	4,251				384	323	3,231
					WB	4,107				332	359	3,121
2011	7/13/11	7/15/11	Clear		**Total**	**8,525**		**7/14/11 Thu**	**14**	**799**	**651**	**6,479**
					EB	4,199				414	289	3,191
					WB	4,328				385	363	3,289
2010	7/13/10	7/15/10	Clear		**Total**	**8,022**		**7/14/10 Wed**	**15**	**751**	**693**	**6,097**
					EB	4,019		7/14/10 Wed	16	397	388	3,054
					WB	4,000		7/14/10 Wed	14	365	304	3,040
2009	6/10/09	6/12/09	Rain		**Total**	**5,614**		**6/10/09 Wed**	**16**	**519**	**505**	**4,940**
					EB	2,991		6/11/09 Thu	10	338	255	2,632
					WB	2,620		6/10/09 Wed	15	278	249	2,306
2008	8/11/08	8/13/08	Mixed		**Total**	**9,382**		**8/11/08 Mon**	**12**	**1,001**	**729**	**7,130**
					EB	4,264		8/12/08 Tue	11	460	279	3,241
					WB	5,116		8/11/08 Mon	12	614	449	3,888
2007	8/15/07	8/17/07	Clear		**Total**	**9,311**		**8/16/07 Thu**	**12**	**942**	**753**	**7,356**
					EB	4,613		8/16/07 Thu	12	502	336	3,644
					WB	4,697		8/15/07 Wed	12	471	417	3,711
2006	6/27/06	6/29/06	Clear		**Total**	**6,876**		**6/29/06 Thu**	**11**	**640**	**582**	**5,913**
					EB	3,418		6/29/06 Thu	11	333	266	2,939
					WB	3,455		6/28/06 Wed	14	353	316	2,971
2005	6/29/05	7/1/05	Overcast		**Total**	**8,155**		**7/1/05 Fri**	**12**	**802**	**665**	**6,606**
					EB	4,154		7/1/05 Fri	12	427	345	3,365
					WB	3,998		7/1/05 Fri	11	403	319	3,238

Brewster 2005-2015 Traffic Counts

Year	Begin Date	End Date	Weather	% Trucks	Dir.	ADT	Speed MPH	PEAK HOUR DATA [Date&Day	Hour	Vol]	Four~ Five	AADT
Brewster												
Rt 6A E of Millstone Rd											Site Code 20585	
2013	6/12/13	6/14/13	Overcast		**Total**	**11,976**		**6/13/13 Thu**	**16**	**980**	**1,056**	**10,659**
					EB	5,989				407	472	5,330
					WB	5,988				573	584	5,329
2008	7/23/08	7/25/08	Mixed		**Total**	**16,580**		**7/24/08 Thu**	**16**	**1,451**	**1,385**	**12,932**
					EB	8,312		7/24/08 Thu	10	755	590	6,483
					WB	8,271		7/24/08 Thu	16	824	795	6,451
2005	7/13/05	7/15/05	Clear		**Total**	**17,496**		**7/13/05 Wed**	**16**	**1,440**	**1,427**	**13,472**
					EB	8,667		7/15/05 Fri	11	709	612	6,674
					WB	8,832		7/14/05 Thu	16	833	815	6,801
Dennis Brewster												
Airline Rd @ Denn/Brew TL (N end)											Site Code 20880	
2015	7/21/15	7/23/15	Overcast		**Total**	**2,575**		**7/22/15 Wed**	**11**	**218**	**194**	**1,957**
					NB	1,313				110	102	998
					SB	1,263				108	92	960
2008	7/23/08	7/25/08	Mixed		**Total**	**2,306**		**7/24/08 Thu**	**13**	**210**	**198**	**1,799**
					NB	1,193		7/25/08 Fri	11	121	95	931
					SB	1,113		7/24/08 Thu	13	123	102	868
2007	8/13/07	8/15/07	Overcast	**5.6%**	**Total**	**2,546**		**8/14/07 Tue**	**16**	**239**	**220**	**2,011**
					NB	1,306		8/13/07 Mon	17	130	115	1,032
					SB	1,239		8/14/07 Tue	16	126	104	979
Dennis Brewster												
Airline Rd @ Denn/Brew TL (S end)											Site Code 7145	
2015	7/21/15	7/23/15	Overcast	**6.1%**	**Total**	**5,357**		**7/22/15 Wed**	**16**	**466**	**441**	**4,071**
					NB	2,876	*37*			247	238	2,186
					SB	2,480	*44*			219	203	1,885
2012	5/29/12	5/31/12	Mixed	**5.9%**	**Total**	**4,267**		**5/30/12 Wed**	**17**	**366**	**359**	**4,096**
					NB	2,178	*27*			200	204	2,091
					SB	2,087	*39*			166	154	2,004
2011	7/13/11	7/15/11	Clear		**Total**	**5,145**		**7/14/11 Thu**	**17**	**547**	**439**	**3,910**
					NB	2,832				370	274	2,152
					SB	2,312				176	165	1,757
2010	7/13/10	7/15/10	Clear		**Total**	**5,125**		**7/14/10 Wed**	**17**	**540**	**466**	**3,895**
					NB	2,591		7/14/10 Wed	17	318	265	1,969
					SB	2,533		7/15/10 Thu	8	236	201	1,925
2009	7/28/09	7/30/09	Clear	**3.1%**	**Total**	**5,102**		**7/28/09 Tue**	**16**	**446**	**434**	**3,929**
					NB	2,650	*39*	7/28/09 Tue	16	246	240	2,041
					SB	2,453	*43*	7/30/09 Thu	8	209	195	1,889
2008	8/11/08	8/13/08	Mixed		**Total**	**4,893**		**8/11/08 Mon**	**16**	**422**	**400**	**3,719**
					NB	2,554		8/11/08 Mon	17	249	219	1,941
					SB	2,337		8/11/08 Mon	10	201	180	1,776

Brewster 2005-2015 Traffic Counts

Year	Begin Date	End Date	Weather	% Trucks	Dir.	ADT	Speed MPH	PEAK HOUR DATA [Date&Day	Hour	Vol]	Four~ Five	AADT
2007	8/13/07	8/15/07	Overcast	**6.5%**	**Total**	**5,104**		**8/14/07 Tue**	**16**	**444**	**422**	**4,032**
					NB	2,646		8/14/07 Tue	17	258	244	2,090
					SB	2,456		8/14/07 Tue	16	208	178	1,940
2006	6/27/06	6/29/06	Clear	**2.4%**	**Total**	**4,702**		**6/28/06 Wed**	**16**	**399**	**400**	**4,044**
					NB	2,400		6/28/06 Wed	17	224	212	2,064
					SB	2,304		6/29/06 Thu	8	211	188	1,981
2005	6/29/05	7/1/05	Overcast		**Total**	**5,502**		**6/30/05 Thu**	**16**	**528**	**461**	**4,457**
					NB	3,084		6/30/05 Thu	17	361	288	2,498
					SB	2,424		6/30/05 Thu	8	208	174	1,963

Brewster

AP Newcomb Rd S of Rt 6A

Site Code 21200

2009	6/23/09	6/25/09	Mixed		**Total**	**465**		**6/24/09 Wed**	**14**	**52**	**44**	**409**
					NB	252		6/24/09 Wed	14	36	24	222
					SB	212		6/24/09 Wed	16	24	21	187

Brewster

AP Newcomb Rd N of Satucket Rd

Site Code 21142

2007	8/15/07	8/17/07	Clear	**13.6%**	**Total**	**808**		**8/16/07 Thu**	**12**	**118**	**54**	**638**
					NB	403		8/15/07 Wed	10	60	31	318
					SB	405		8/16/07 Thu	12	87	24	320

Brewster

Freemans Way W of Rt 6

Site Code 20577

2012	6/11/12	6/13/12	Overcast		**Total**	**2,836**		**6/12/12 Tue**	**16**	**277**	**263**	**2,524**
					EB	1,397				107	101	1,243
					WB	1,440				171	162	1,282
2008	6/17/08	6/19/08	Overcast		**Total**	**2,853**		**6/18/08 Wed**	**16**	**266**	**255**	**2,539**
					EB	1,404		6/19/08 Thu	7	140	118	1,250
					WB	1,447		6/18/08 Wed	18	149	139	1,288

Brewster

Freemans Way E of Industrial Park

Site Code 20576

2015	6/23/15	6/25/15	Clear		**Total**	**2,942**		**6/24/15 Wed**	**16**	**263**	**247**	**2,618**
					EB	1,469				115	102	1,307
					WB	1,474				148	146	1,312
2011	6/20/11	6/22/11	Clear		**Total**	**2,894**		**6/20/11 Mon**	**15**	**252**	**239**	**2,576**
					EB	1,428				142	112	1,271
					WB	1,467				110	126	1,306
2007	8/15/07	8/17/07	Clear	**8.2%**	**Total**	**2,937**		**8/16/07 Thu**	**16**	**287**	**279**	**2,320**
					EB	1,460		8/16/07 Thu	16	136	132	1,153
					WB	1,477		8/16/07 Thu	16	151	148	1,167

Brewster

Millstone Rd N of Rt 137

Site Code 20579

2012	6/11/12	6/14/12	Mixed		**Total**	**3,134**		**6/12/12 Tue**	**16**	**277**	**280**	**2,789**
					NB	1,558				146	152	1,387
					SB	1,574				131	128	1,401

Brewster 2005-2015 Traffic Counts

Year	Begin Date	End Date	Weather	% Trucks	Dir.	ADT	Speed MPH	PEAK HOUR DATA [Date&Day	Hour	Vol]	Four~ Five	AADT
2009	6/23/09	6/25/09	Mixed		**Total**	**3,497**		**6/24/09 Wed**	**16**	**310**	**271**	**3,077**
					NB	1,740		6/24/09 Wed	17	163	146	1,531
					SB	1,755		6/24/09 Wed	16	151	125	1,544
2007	8/15/07	8/17/07	Clear	**6.1%**	**Total**	**4,306**		**8/15/07 Wed**	**17**	**383**	**366**	**3,402**
					NB	2,169		8/15/07 Wed	17	203	192	1,714
					SB	2,140		8/15/07 Wed	17	180	173	1,691
2005	7/13/05	7/15/05	Mixed		**Total**	**4,232**		**7/13/05 Wed**	**17**	**358**	**345**	**3,259**
					NB	2,094		7/13/05 Wed	16	194	192	1,612
					SB	2,136		7/13/05 Wed	17	175	151	1,645

Brewster

Millstone Rd S of Rt 6A

Site Code 7144

2015	6/23/15	6/25/15	Clear		**Total**	**4,189**		**6/24/15 Wed**	**16**	**372**	**347**	**3,728**
					NB	2,091				143	137	1,861
					SB	2,097				229	209	1,866
2014	8/19/14	8/21/14	Clear	**2.8%**	**Total**	**4,941**		**8/20/14 Wed**	**17**	**432**	**430**	**3,755**
					NB	2,465	*30*			178	190	1,873
					SB	2,476	*23*			254	240	1,882
2011	8/10/11	8/12/11	Overcast		**Total**	**5,587**		**8/11/11 Thu**	**16**	**483**	**461**	**4,246**
					NB	2,682				228	208	2,038
					SB	2,904				255	253	2,207
2011	8/3/11	8/5/11	Clear		**Total**	**5,315**		**8/4/11 Thu**	**16**	**493**	**470**	**4,039**
					NB	2,581				200	200	1,962
					SB	2,731				293	270	2,076
2010	6/29/10	7/1/10	Clear		**Total**	**4,740**		**6/29/10 Tue**	**17**	**387**	**359**	**3,911**
					NB	2,350		6/30/10 Wed	9	223	160	1,939
					SB	2,386		6/29/10 Tue	17	230	199	1,968
2008	6/17/08	6/19/08	Overcast	**4.3%**	**Total**	**4,166**		**6/17/08 Tue**	**16**	**370**	**354**	**3,708**
					NB	2,060		6/19/08 Thu	8	189	146	1,833
					SB	2,106		6/17/08 Tue	16	224	208	1,874
2005	7/13/05	7/15/05	Mixed	**7.1%**	**Total**	**5,050**		**7/13/05 Wed**	**17**	**430**	**388**	**3,889**
					NB	2,488		7/14/05 Thu	8	231	165	1,916
					SB	2,559		7/13/05 Wed	17	254	223	1,970

Brewster

Millstone Rd S of Joe Long Rd

Site Code 21201

2009	6/23/09	6/25/09	Mixed		**Total**	**3,503**		**6/24/09 Wed**	**16**	**326**	**298**	**3,083**
					NB	1,728		6/25/09 Thu	8	151	133	1,521
					SB	1,777		6/24/09 Wed	16	185	165	1,564

Brewster

Run Hill Rd S of Stony Brook Rd

Site Code 21199

2009	6/29/09	7/1/09	Clear		**Total**	**2,013**		**6/29/09 Mon**	**14**	**363**	**106**	**1,661**
					NB	1,003		6/29/09 Mon	14	191	48	827
					SB	1,013		6/29/09 Mon	14	172	58	836

Brewster 2005-2015 Traffic Counts

Year	Begin Date	End Date	Weather	% Trucks	Dir.	ADT	Speed MPH	PEAK HOUR DATA [Date&Day	Hour	Vol]	Four~ Five	AADT
Brewster												
Satucket Rd W of Red Top Rd											Site Code 20589	
2012	6/11/12	6/14/12	Mixed		**Total**	**4,812**		**6/12/12 Tue**	**16**	**418**	**445**	**4,283**
					EB	2,381				192	220	2,119
					WB	2,429				226	225	2,162
2010	6/29/10	7/1/10	Clear		**Total**	**5,509**		**6/30/10 Wed**	**16**	**515**	**465**	**4,545**
					EB	2,829		7/1/10 Thu	14	268	222	2,334
					WB	2,677		6/30/10 Wed	16	270	242	2,209
2009	8/10/09	8/12/09	Clear		**Total**	**5,968**		**8/10/09 Mon**	**16**	**533**	**517**	**4,536**
					EB	2,936		8/10/09 Mon	16	260	253	2,231
					WB	3,032		8/10/09 Mon	16	273	265	2,304
2009	6/23/09	6/25/09	Mixed		**Total**	**4,378**		**6/23/09 Tue**	**16**	**422**	**375**	**3,853**
2005	8/31/05	9/2/05	Clear		**Total**	**5,203**		**9/1/05 Thu**	**16**	**469**	**442**	**4,449**
					EB	2,715		9/1/05 Thu	17	245	219	2,321
					WB	2,490		9/1/05 Thu	16	234	224	2,129
Brewster												
Satucket Rd W of Stony Brook Rd											Site Code 20782	
2014	7/15/14	7/17/14	Overcast		**Total**	**5,650**		**7/16/14 Wed**	**16**	**494**	**487**	**4,294**
					EB	2,928				274	246	2,225
					WB	2,720				220	241	2,067
2007	8/15/07	8/17/07	Clear	**5.5%**	**Total**	**5,766**		**8/15/07 Wed**	**16**	**556**	**546**	**4,555**
					EB	2,966		8/16/07 Thu	12	302	258	2,343
					WB	2,799		8/15/07 Wed	17	294	288	2,211
Harwich Brewster												
Slough Rd @ Harw/Brew TL											Site Code 20898	
2014	7/15/14	7/17/14	Overcast		**Total**	**1,693**		**7/16/14 Wed**	**11**	**134**	**141**	**1,287**
					NB	872				71	69	663
					SB	824				64	73	626
2008	7/21/08	7/23/08	Overcast		**Total**	**1,636**		**7/22/08 Tue**	**16**	**167**	**152**	**1,276**
					NB	814		7/22/08 Tue	16	86	79	635
					SB	821		7/22/08 Tue	16	81	72	640
Brewster												
Stony Brook Rd W of Red Top Rd											Site Code 20590	
2014	7/15/14	7/17/14	Overcast		**Total**	**498**		**7/16/14 Wed**	**7**	**43**	**31**	**378**
					EB	256				33	19	195
					WB	240				10	13	182
2005	8/31/05	9/2/05	Clear		**Total**	**456**		**9/2/05 Fri**	**11**	**52**	**32**	**390**
					EB	226		9/2/05 Fri	7	29	14	193
					WB	230		9/2/05 Fri	8	38	18	197

Brewster 2005-2015 Traffic Counts

Year	Begin Date	End Date	Weather	% Trucks	Dir.	ADT	*Speed MPH*	PEAK HOUR DATA [Date&Day	Hour	Vol]	Four~ Five	AADT
Brewster												
Stony Brook Rd (E End) W of Rt 6A											Site Code 20732	
2014	7/15/14	7/17/14	Overcast		**Total**	**6,558**		**7/16/14 Wed**	**16**	**532**	**532**	**4,984**
					EB	3,198				254	278	2,430
					WB	3,360				278	255	2,554
2010	6/29/10	7/1/10	Clear		**Total**	**6,110**		**7/1/10 Thu**	**12**	**596**	**468**	**5,041**
					EB	3,076		7/1/10 Thu	13	307	215	2,538
					WB	3,035		7/1/10 Thu	11	291	253	2,504
Brewster												
Underpass Rd E of Rt 137											Site Code 20593	
2014	8/19/14	8/21/14	Clear		**Total**	**3,775**		**8/20/14 Wed**	**16**	**322**	**322**	**2,869**
					EB	1,827				149	143	1,389
					WB	1,947				173	178	1,480
2008	7/23/08	7/25/08	Mixed		**Total**	**4,610**		**7/24/08 Thu**	**12**	**416**	**394**	**3,596**
					EB	2,308		7/24/08 Thu	12	210	190	1,800
					WB	2,299		7/24/08 Thu	11	217	204	1,793
2007	8/7/07	8/9/07	Mixed	**6.3%**	**Total**	**4,389**		**8/7/07 Tue**	**16**	**479**	**432**	**3,467**
					EB	2,170		8/7/07 Tue	16	277	232	1,714
					WB	2,221		8/7/07 Tue	17	209	200	1,755
Brewster												
Underpass Rd S of Rt 6A											Site Code 20594	
2015	6/23/15	6/25/15	Overcast		**Total**	**5,469**		**6/24/15 Wed**	**17**	**522**	**412**	**4,867**
					NB	2,538				180	178	2,259
					SB	2,931				342	233	2,609
2009	6/23/09	6/25/09	Mixed		**Total**	**5,378**		**6/25/09 Thu**	**12**	**506**	**445**	**4,733**
					NB	2,631		6/23/09 Tue	14	244	192	2,315
					SB	2,755		6/24/09 Wed	16	285	253	2,424
2007	8/7/07	8/9/07	Mixed	**2.6%**	**Total**	**6,788**		**8/7/07 Tue**	**16**	**721**	**629**	**5,363**
					NB	3,366		8/8/07 Wed	13	325	262	2,659
					SB	3,422		8/7/07 Tue	16	449	366	2,703

CAPE COD COMMISSION

3225 MAIN STREET • P.O. BOX 226 • BARNSTABLE, MASSACHUSETTS 02630
(508) 362-3828 • Fax (508) 362-3136 • www.capecodcommission.org

Orleans

11

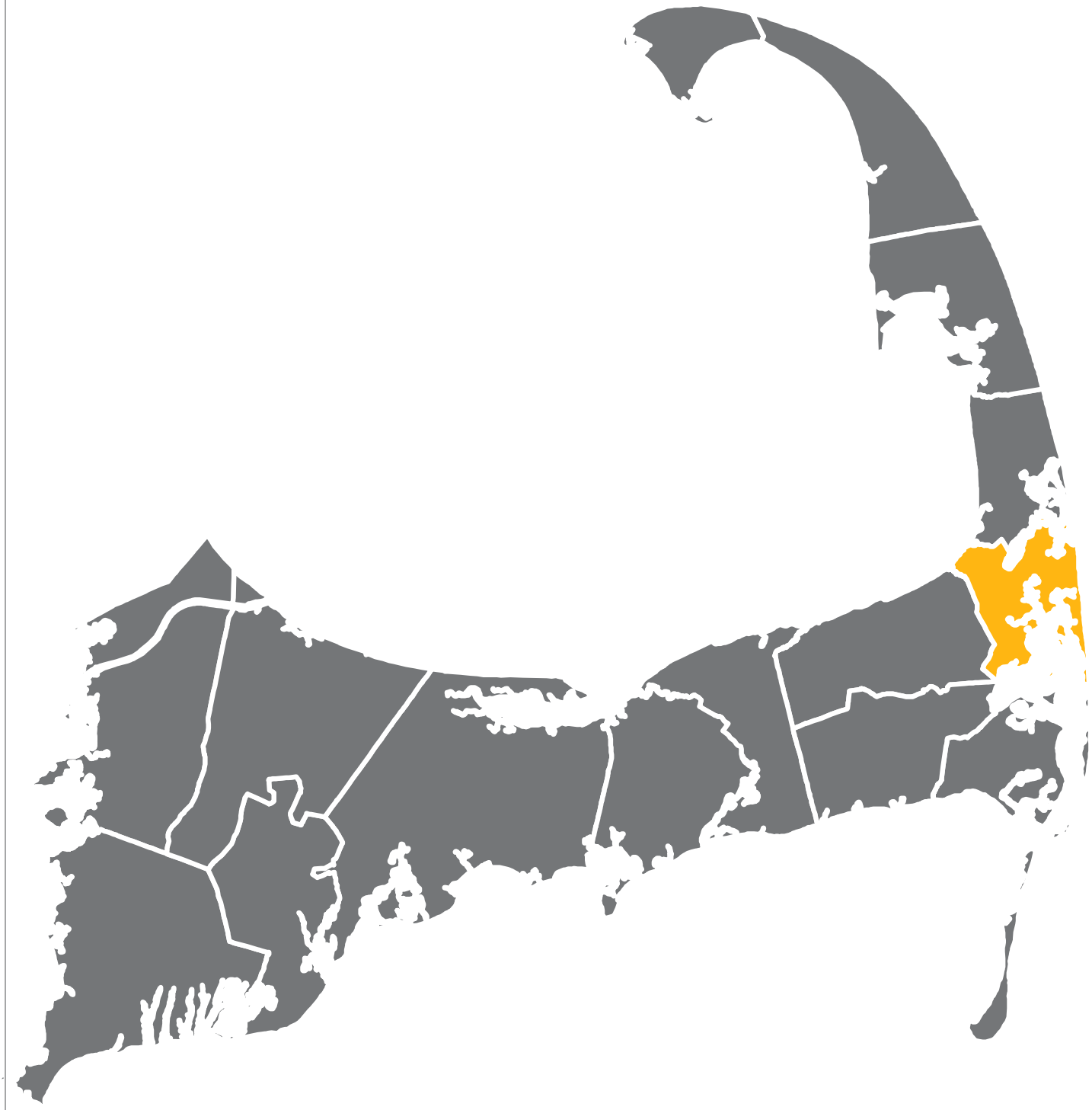

Previous Section
Brewster 10

Next Section
Eastham 12

Orleans 2005-2015 Traffic Counts

Year	Begin Date	End Date	Weather	% Trucks	Dir.	ADT	*Speed MPH*	PEAK HOUR DATA [Date&Day	Hour	Vol]	Four~ Five	AADT
Orleans												
Rt 28 N of Rt 39											Site Code 20623	
2015	6/23/15	6/25/15	Clear		**Total**	**12,317**		**6/24/15 Wed**	**15**	**1,071**	**1,011**	**10,962**
					NB	5,782				471	421	5,146
					SB	6,534				600	591	5,815
2014	8/18/14	8/20/14	Clear		**Total**	**13,901**		**8/19/14 Tue**	**12**	**1,191**	**1,212**	**10,565**
					NB	6,079				575	408	4,620
					SB	7,823				616	803	5,945
2013	8/21/13	8/23/13	Clear	**3.8%**	**Total**	**14,673**		**8/22/13 Thu**	**15**	**1,276**	**1,212**	**11,151**
					NB	7,254	*36*			584	556	5,513
					SB	7,425	*36*			692	655	5,643
2012	7/18/12	7/20/12	Clear	**4.0%**	**Total**	**14,646**		**7/19/12 Thu**	**12**	**1,232**	**1,250**	**11,131**
					NB	7,323	*36*			628	583	5,565
					SB	7,323	*34*			604	668	5,565
2011	8/3/11	8/5/11	Clear		**Total**	**15,947**		**8/4/11 Thu**	**16**	**1,380**	**1,380**	**12,120**
					NB	7,975				653	665	6,061
					SB	7,973				727	714	6,059
2010	8/18/10	8/20/10	Clear		**Total**	**15,193**		**8/18/10 Wed**	**15**	**1,290**	**1,232**	**11,547**
					NB	7,574		8/19/10 Thu	11	722	562	5,756
					SB	7,616		8/19/10 Thu	17	711	670	5,788
2009	8/12/09	8/14/09	Overcast		**Total**	**14,670**		**8/12/09 Wed**	**15**	**1,366**	**1,303**	**11,149**
					NB	6,852		8/12/09 Wed	12	670	583	5,208
					SB	7,820		8/12/09 Wed	15	757	720	5,943
2008	7/22/08	7/25/08	Overcast		**Total**	**13,665**		**7/24/08 Thu**	**14**	**1,266**	**1,128**	**10,659**
					NB	6,418		7/25/08 Fri	13	580	525	5,006
					SB	7,242		7/24/08 Thu	14	732	602	5,649
2007	8/7/07	8/9/07	Mixed		**Total**	**15,995**		**8/8/07 Wed**	**12**	**1,399**	**1,372**	**12,636**
					NB	8,493		8/8/07 Wed	12	742	708	6,709
					SB	7,500		8/8/07 Wed	15	681	663	5,925
2006	9/11/06	9/14/06	Clear		**Total**	**12,044**		**9/11/06 Mon**	**15**	**1,131**	**1,079**	**11,201**
					NB	6,106		9/11/06 Mon	14	578	491	5,679
					SB	5,939		9/11/06 Mon	16	623	588	5,523
2005	6/27/05	6/29/05	Clear		**Total**	**13,601**		**6/28/05 Tue**	**16**	**1,254**	**1,189**	**11,561**
					NB	6,692		6/28/05 Tue	13	601	540	5,688
					SB	6,909		6/28/05 Tue	16	697	649	5,873
Orleans												
Rt 28 S of Rt 39											Site Code 20624	
2013	8/21/13	8/23/13	Clear	**4.3%**	**Total**	**7,551**		**8/22/13 Thu**	**12**	**700**	**630**	**5,739**
					NB	3,820	*39*			357	314	2,903
					SB	3,735	*40*			343	316	2,839
2010	7/19/10	7/21/10	Clear		**Total**	**7,291**		**7/21/10 Wed**	**13**	**671**	**613**	**5,541**
					NB	3,739		7/21/10 Wed	11	369	307	2,842
					SB	3,549		7/20/10 Tue	16	351	307	2,697

Orleans 2005-2015 Traffic Counts

Year	Begin Date	End Date	Weather	% Trucks	Dir.	ADT	Speed MPH	PEAK HOUR DATA [Date&Day	Hour	Vol]	Four~ Five	AADT
2006	9/11/06	9/14/06	Clear		**Total**	**5,974**		**9/12/06 Tue**	**14**	**624**	**534**	**5,556**
					NB	3,096		9/12/06 Tue	12	328	263	2,879
					SB	2,878		9/12/06 Tue	14	311	272	2,677

Orleans
Rt 28 S of Rt 6A

Site Code 20908

2012	7/10/12	7/12/12	Clear	**7.4%**	**Total**	**12,442**		**7/11/12 Wed**	**16**	**999**	**1,000**	**9,456**
					NB	6,324	*31*			510	505	4,806
					SB	6,119	*21*			489	494	4,650

Brewster Orleans
Rt 28 @ Brew/Orle TL

Site Code 20583

2013	8/19/13	8/21/13	Clear		**Total**	**6,617**		**8/20/13 Tue**	**11**	**599**	**536**	**5,029**
					NB	3,353				302	263	2,548
					SB	3,265				297	273	2,481

Orleans
Rt 28 S of Main St

Site Code 20622

2015	6/24/15	6/26/15	Clear		**Total**	**10,517**		**6/25/15 Thu**	**12**	**886**	**837**	**9,360**
					NB	5,057				433	372	4,501
					SB	5,459				453	464	4,859
2014	8/18/14	8/20/14	Clear		**Total**	**10,890**		**8/19/14 Tue**	**12**	**926**	**942**	**8,276**
					NB	5,335				464	442	4,055
					SB	5,556				463	500	4,223
2013	7/22/13	7/24/13	Clear		**Total**	**11,712**		**7/23/13 Tue**	**11**	**1,125**	**942**	**8,901**
					NB	5,505				544	435	4,184
					SB	6,203				581	508	4,714
2012	7/18/12	7/20/12	Clear	**4.4%**	**Total**	**11,588**		**7/19/12 Thu**	**12**	**941**	**936**	**8,807**
					NB	5,713	*25*			521	466	4,342
					SB	5,870	*31*			420	470	4,461
2011	8/3/11	8/5/11	Clear		**Total**	**13,032**		**8/4/11 Thu**	**15**	**1,091**	**1,048**	**9,904**
					NB	6,604				520	514	5,019
					SB	6,429				570	534	4,886
2010	7/21/10	7/23/10	Clear		**Total**	**12,095**		**7/21/10 Wed**	**12**	**1,027**	**985**	**9,192**
					NB	5,921		7/21/10 Wed	12	559	462	4,500
					SB	6,168		7/21/10 Wed	17	540	522	4,688
2009	8/12/09	8/14/09	Overcast		**Total**	**12,140**		**8/12/09 Wed**	**14**	**1,130**	**1,056**	**9,226**
					NB	6,601		8/12/09 Wed	12	643	600	5,017
					SB	5,535		8/12/09 Wed	14	535	457	4,207
2008	7/22/08	7/24/08	Overcast		**Total**	**11,495**		**7/23/08 Wed**	**12**	**1,096**	**856**	**8,966**
					NB	5,757		7/23/08 Wed	12	578	411	4,490
					SB	5,739		7/24/08 Thu	14	554	445	4,476
2007	8/27/07	8/29/07	Clear		**Total**	**10,181**		**8/27/07 Mon**	**12**	**872**	**821**	**8,043**
					NB	4,961		8/27/07 Mon	12	438	379	3,919
					SB	5,222		8/28/07 Tue	16	458	442	4,125

Orleans 2005-2015 Traffic Counts

Year	Begin Date	End Date	Weather	% Trucks	Dir.	ADT	Speed MPH	PEAK HOUR DATA [Date&Day	Hour	Vol]	Four~ Five	AADT
Orleans												
Rt 39 S of Rt 28											Site Code 20625	
2013	8/21/13	8/23/13	Clear		**Total**	**6,417**		**8/22/13 Thu**	**16**	**513**	**529**	**4,877**
					NB	2,838				202	212	2,157
					SB	3,579				311	318	2,720
2010	7/19/10	7/21/10	Clear		**Total**	**6,717**		**7/20/10 Tue**	**17**	**623**	**547**	**5,105**
					NB	3,593		7/20/10 Tue	17	391	329	2,731
					SB	3,120		7/20/10 Tue	12	259	218	2,371
2006	9/11/06	9/14/06	Clear		**Total**	**5,722**		**9/11/06 Mon**	**16**	**549**	**528**	**5,321**
					NB	2,749		9/11/06 Mon	14	243	212	2,557
					SB	2,971		9/11/06 Mon	16	329	316	2,763
Brewster Orleans												
Rt 6 @ Brew/Orle TL											Site Code 7141	
2014	8/4/14	8/7/14			**Total**	**19,366**		**8/6/14 Wed**	**11**	**1,469**	**1,324**	**14,718** ❄
					EB	7,914				770	495	6,015 ❄
					WB	11,448				699	829	8,700 ❄
2012	7/16/12	7/20/12			**Total**	**23,507**		**7/20/12 Fri**	**15**	**1,917**	**1,779**	**17,865** ❄
					EB	11,995				901	770	9,116 ❄
					WB	11,507				1,016	1,009	8,745 ❄
2008	7/14/08	7/17/08			**Total**	**18,317**		**7/16/08 Wed**	**16**	**1,317**	**1,274**	**14,287** ❄
					EB	9,633		7/17/08 Thu	10	745	609	7,514 ❄
					WB	8,676		7/16/08 Wed	16	711	664	6,767 ❄
2007	7/16/07	7/18/07	Overcast		**Total**	**23,404**					**1,698**	**18,255** ❄
					EB	12,105		7/16/07 Mon	11	1,038	792	9,442 ❄
					WB	11,300		7/16/07 Mon	16	1,128	906	8,814 ❄
2006	7/10/06	7/13/06			**Total**	**20,998**					**1,587**	**16,378** ❄
					EB	12,148		7/10/06 Mon	11	995	739	9,475 ❄
					WB	8,849		7/12/06 Wed	16	910	848	6,902 ❄
2005	7/25/05	7/28/05			**Total**	**27,400**					**2,160**	**21,098** ❄
					EB	13,262		7/27/05 Wed	11	1,216	872	10,212 ❄
					WB	14,138		7/25/05 Mon	16	1,324	1,288	10,886 ❄
Orleans												
Rt 6 W of Orle/East Rotary											Site Code 7148	
2015	7/13/15	7/15/15			**Total**	**16,646**		**7/14/15 Tue**	**12**	**1,204**	**1,151**	**12,651** ❄
					EB	7,309				648	443	5,555 ❄
					WB	9,328				557	708	7,089 ❄
2013	7/15/13	7/19/13			**Total**	**20,518**		**7/18/13 Thu**	**15**	**1,435**	**1,374**	**15,594** ❄
					EB	9,536				670	625	7,247 ❄
					WB	10,974				765	749	8,340 ❄
2012	7/16/12	7/20/12			**Total**	**17,536**		**7/16/12 Mon**	**11**	**1,341**	**1,255**	**13,327** ❄
					EB	8,277				678	540	6,291 ❄
					WB	9,251				662	714	7,031 ❄

Orleans 2005-2015 Traffic Counts

Year	Begin Date	End Date	Weather	% Trucks	Dir.	ADT	Speed MPH	PEAK HOUR DATA [Date&Day	Hour	Vol]	Four~ Five	AADT
2011	7/11/11	7/15/11			**Total**	**18,374**					**1,372**	**13,964** ❄
					EB	8,351					537	6,347 ❄
					WB	10,023					835	7,617 ❄
2010	7/12/10	7/16/10			**Total**	**16,225**					**1,143**	**12,331** ❄
					EB	7,437		7/16/10 Fri	11	643	500	5,652 ❄
					WB	8,788		7/16/10 Fri	16	649	643	6,679 ❄
2009	7/6/09	7/8/09			**Total**	**17,789**					**1,450**	**13,698** ❄
					EB	7,693		7/8/09 Wed	11	676	527	5,924 ❄
					WB	10,095		7/7/09 Tue	16	963	923	7,773 ❄
2008	7/14/08	7/17/08			**Total**	**16,483**		**7/16/08 Wed**	**16**	**1,262**	**1,192**	**12,857** ❄
					EB	7,866		7/16/08 Wed	11	679	503	6,135 ❄
					WB	8,615		7/16/08 Wed	16	767	689	6,720 ❄
2007	8/13/07	8/16/07			**Total**	**20,033**					**1,463**	**15,826** ❄
					EB	9,346		8/16/07 Thu	11	1,084	551	7,383 ❄
					WB	10,687		8/15/07 Wed	16	983	912	8,443 ❄
2006	7/10/06	7/13/06			**Total**	**18,236**					**1,453**	**14,224** ❄
					EB	8,658		7/11/06 Tue	11	837	575	6,753 ❄
					WB	9,578		7/11/06 Tue	16	923	878	7,471 ❄

Orleans

Rt 6A W of Rt 28

Site Code 20631

2014	8/18/14	8/20/14	Clear		**Total**	**12,449**		**8/19/14 Tue**	**12**	**1,054**	**976**	**9,461**
					EB	5,963				708	414	4,532
					WB	6,484				346	563	4,928
2008	7/22/08	7/24/08	Overcast		**Total**	**13,206**		**7/23/08 Wed**	**14**	**1,189**	**912**	**10,301**
					EB	6,876		7/22/08 Tue	14	619	518	5,363
					WB	6,333		7/23/08 Wed	14	604	394	4,940

Orleans

Rt 6A E of Bakers Pond Rd

Site Code 20628

2013	7/15/13	7/18/13			**Total**	**22,731**		**7/16/13 Tue**	**16**	**1,913**	**1,819**	**17,276** ❄
					EB	12,601				982	926	9,577 ❄
					WB	10,123				931	893	7,693 ❄

Brewster Orleans

Rt 6A @ Brew/Orle TL

Site Code 20584

2014	8/19/14	8/21/14	Clear		**Total**	**16,908**		**8/20/14 Wed**	**17**	**1,348**	**1,378**	**12,850**
					EB	8,600				613	623	6,536
					WB	8,306				735	755	6,313
2012	8/1/12	8/3/12	Clear	**7.0%**	**Total**	**18,048**		**8/2/12 Thu**	**17**	**1,523**	**1,428**	**13,716**
					EB	9,090	*38*			694	626	6,908
					WB	8,955	*40*			829	802	6,806
2011	8/3/11	8/5/11	Clear		**Total**	**19,249**		**8/4/11 Thu**	**16**	**1,584**	**1,588**	**14,629**
					EB	9,849				721	726	7,485
					WB	9,397				862	860	7,142

Orleans 2005-2015 Traffic Counts

Year	Begin Date	End Date	Weather	% Trucks	Dir.	ADT	Speed MPH	PEAK HOUR DATA [Date&Day	Hour	Vol]	Four~ Five	AADT
2010	7/20/10	7/22/10	Clear		**Total**	**19,061**		**7/21/10 Wed**	**17**	**1,650**	**1,593**	**14,486**
					EB	9,722		7/21/10 Wed	12	852	762	7,389
					WB	9,339		7/20/10 Tue	17	931	830	7,098
2009	8/12/09	8/14/09	Overcast		**Total**	**19,226**		**8/12/09 Wed**	**16**	**1,651**	**1,616**	**14,612**
					EB	9,793		8/12/09 Wed	11	880	749	7,443
					WB	9,427		8/12/09 Wed	16	908	866	7,165
2008	6/17/08	6/19/08	Clear		**Total**	**15,721**		**6/18/08 Wed**	**16**	**1,379**	**1,325**	**13,992**
					EB	8,425		6/18/08 Wed	16	805	712	7,498
					WB	7,295		6/17/08 Tue	15	662	613	6,493
2007	8/7/07	8/9/07	Overcast		**Total**	**19,965**		**8/7/07 Tue**	**16**	**1,607**	**1,604**	**15,772**
					EB	10,186		8/8/07 Wed	11	872	743	8,047
					WB	9,778		8/7/07 Tue	16	881	861	7,725
2006	9/11/06	9/14/06	Clear		**Total**	**13,929**		**9/11/06 Mon**	**16**	**1,299**	**1,254**	**12,954**
					EB	7,009		9/12/06 Tue	15	594	541	6,518
					WB	6,921		9/12/06 Tue	16	728	714	6,437
2005	8/31/05	9/2/05	Clear		**Total**	**14,615**		**9/2/05 Fri**	**12**	**1,200**	**1,160**	**12,496**
					EB	7,403		9/2/05 Fri	10	630	516	6,330
					WB	7,211		8/31/05 Wed	16	674	643	6,165

Orleans
Rt 6A E of Brewster Cross Rd

Site Code 20630

2013	7/22/13	7/24/13	Clear		**Total**	**14,867**		**7/23/13 Tue**	**12**	**1,241**	**1,137**	**11,299**
					EB	7,139				590	515	5,426
					WB	7,725				651	621	5,871

Orleans
Rt 6A N of Cove Rd

Site Code 20122

2011	6/22/11	6/24/11	Overcast		**Total**	**13,266**		**6/22/11 Wed**	**13**	**1,211**	**1,131**	**11,807**
					NB	6,792				582	576	6,045
					SB	6,472				629	555	5,760
2010	11/3/10	11/5/10	Rain		**Total**	**9,449**		**11/5/10 Fri**	**12**	**960**	**842**	**10,205**
					NB	4,945		11/5/10 Fri	12	499	425	5,341
					SB	4,504		11/5/10 Fri	12	462	418	4,864

Orleans
Rt 6A S of Main St

Site Code 20128

2011	6/22/11	6/24/11	Overcast		**Total**	**13,253**		**6/22/11 Wed**	**13**	**1,147**	**1,102**	**11,795**
					NB	6,370				551	501	5,669
					SB	6,885				596	601	6,128
2010	11/3/10	11/5/10	Rain		**Total**	**10,059**		**11/5/10 Fri**	**16**	**966**	**869**	**10,864**
					NB	4,817		11/5/10 Fri	11	460	382	5,202
					SB	5,241		11/5/10 Fri	16	559	486	5,660

Orleans
Rt 6A W of West Rd

Site Code 20632

2010	7/12/10	7/14/10			**Total**	**25,008**					**2,059**	**19,006** ❄
					EB	12,732		7/12/10 Mon	11	1,116	927	9,676 ❄
					WB	12,275		7/12/10 Mon	16	1,141	1,132	9,329 ❄

Orleans 2005-2015 Traffic Counts

Year	Begin Date	End Date	Weather	% Trucks	Dir.	ADT	Speed MPH	PEAK HOUR DATA [Date&Day	Hour	Vol]	Four~ Five	AADT
2008	8/20/08	8/22/08	Clear		**Total**	**25,619**		**8/20/08 Wed**	**16**	**2,040**	**1,969**	**19,470**
					EB	13,128		8/21/08 Thu	11	1,111	910	9,977
					WB	12,493		8/20/08 Wed	16	1,105	1,060	9,495

Orleans

Rt 6A/28 E of Rt 28

Site Code 20633

Year	Begin Date	End Date	Weather	% Trucks	Dir.	ADT	Speed MPH	PEAK HOUR DATA [Date&Day	Hour	Vol]	Four~ Five	AADT
2014	8/4/14	8/7/14			**Total**	**23,197**		**8/6/14 Wed**	**13**	**2,008**	**1,815**	**17,630** ❄
					EB	12,097				1,044	970	9,194 ❄
					WB	11,094				964	845	8,431 ❄
2012	7/10/12	7/12/12	Clear	**15.1%**	**Total**	**21,417**		**7/11/12 Wed**	**17**	**1,649**	**1,628**	**16,277**
					EB	11,038	*38*			861	841	8,389
					WB	10,384	*35*			788	786	7,892

Orleans

Rt 6A/28 S of Orle/East Rot

Site Code 7171

Year	Begin Date	End Date	Weather	% Trucks	Dir.	ADT	Speed MPH	PEAK HOUR DATA [Date&Day	Hour	Vol]	Four~ Five	AADT
2010	7/21/10	7/23/10	Clear		**Total**	**23,654**		**7/21/10 Wed**	**11**	**2,025**	**1,837**	**17,977**
					NB	12,335		7/21/10 Wed	11	1,115	993	9,375
					SB	11,317		7/21/10 Wed	12	946	845	8,601
2009	7/6/09	7/8/09			**Total**	**22,635**		**7/7/09 Tue**	**14**	**1,928**	**1,691**	**17,429** ❄
					NB	11,476		7/7/09 Tue	15	1,013	872	8,837 ❄
					SB	11,152		7/7/09 Tue	14	961	819	8,587 ❄
2008	7/15/08	7/17/08	Clear		**Total**	**25,020**		**7/15/08 Tue**	**11**	**1,969**	**1,872**	**19,516**
					NB	11,770		7/16/08 Wed	17	908	852	9,181
					SB	13,250		7/15/08 Tue	16	1,090	1,020	10,335
2007	6/26/07	6/28/07	Clear		**Total**	**21,516**		**6/28/07 Thu**	**12**	**1,965**	**1,647**	**18,504**
					NB	10,869		6/28/07 Thu	12	993	849	9,347
					SB	10,644		6/28/07 Thu	12	972	798	9,154
2006	7/10/06	7/13/06			**Total**	**23,787**					**1,925**	**18,554** ❄
					NB	11,714		7/12/06 Wed	12	991	915	9,137 ❄
					SB	12,074		7/12/06 Wed	16	1,059	1,011	9,418 ❄
2005	6/27/05	6/29/05	Clear		**Total**	**23,261**		**6/29/05 Wed**	**12**	**2,029**	**1,915**	**19,772**
					NB	11,218		6/28/05 Tue	12	986	926	9,535
					SB	12,041		6/27/05 Mon	11	1,075	989	10,235

Orleans

Barley Neck Rd S of Pochet Rd

Site Code 21240

Year	Begin Date	End Date	Weather	% Trucks	Dir.	ADT	Speed MPH	PEAK HOUR DATA [Date&Day	Hour	Vol]	Four~ Five	AADT
2010	7/19/10	7/21/10	Rain		**Total**	**2,581**		**7/21/10 Wed**	**10**	**235**	**159**	**1,962**
					NB	1,316		7/20/10 Tue	8	125	73	1,000
					SB	1,263		7/21/10 Wed	11	116	86	960

Orleans

Beach Rd E of Brickhill Rd

Site Code 21177

Year	Begin Date	End Date	Weather	% Trucks	Dir.	ADT	Speed MPH	PEAK HOUR DATA [Date&Day	Hour	Vol]	Four~ Five	AADT
2009	6/29/09	6/30/09	Mixed	**3.9%**	**Total**	**4,791**		**6/30/09 Tue**	**15**	**514**	**438**	**4,216**
					EB	2,352	*36*	6/30/09 Tue	13	261	230	2,070
					WB	2,441	*39*	6/30/09 Tue	15	321	208	2,148

Orleans 2005-2015 Traffic Counts

Year	Begin Date	End Date	Weather	% Trucks	Dir.	ADT	Speed MPH	PEAK HOUR DATA [Date&Day	Hour	Vol]	Four~ Five	AADT
Orleans												
Beach Rd W of Mill Ln											Site Code 20598	
2011	8/3/11	8/5/11	Clear		**Total**	**7,526**		**8/4/11 Thu**	**15**	**640**	**610**	**5,720**
					EB	3,817				245	266	2,901
					WB	3,709				395	344	2,819
Orleans												
Beach Rd E of Nauset Rd											Site Code 20599	
2011	8/3/11	8/5/11	Clear		**Total**	**4,190**		**8/4/11 Thu**	**16**	**408**	**391**	**3,184**
					EB	2,151				131	139	1,635
					WB	2,039				276	253	1,550
2007	6/26/07	6/28/07	Clear	**3.3%**	**Total**	**2,565**		**6/27/07 Wed**	**17**	**293**	**280**	**2,206**
					EB	1,225		6/27/07 Wed	11	157	110	1,054
					WB	1,338		6/27/07 Wed	17	192	171	1,151
2005	6/27/05	6/29/05	Clear		**Total**	**2,194**		**6/27/05 Mon**	**15**	**288**	**205**	**1,865**
					EB	1,080		6/27/05 Mon	12	152	88	918
					WB	1,109		6/27/05 Mon	15	189	117	943
Orleans												
Brewster Cross Rd E of Rt 6A											Site Code 20600	
2015	6/24/15	6/26/15	Clear	**6.1%**	**Total**	**1,825**		**6/25/15 Thu**	**11**	**183**	**128**	**1,624**
					EB	1,386				139	100	1,234
					WB	443				44	27	394
2012	7/9/12	7/11/12	Clear	**3.0%**	**Total**	**2,294**		**7/10/12 Tue**	**11**	**224**	**178**	**1,743**
					EB	1,561	*30*			164	120	1,186
					WB	728	*29*			60	58	553
2011	6/20/11	6/22/11	Clear		**Total**	**2,134**		**6/22/11 Wed**	**12**	**199**	**198**	**1,899**
					EB	1,493				152	133	1,329
					WB	640				47	65	570
Orleans												
Canal Rd E of Jones Rd											Site Code 20602	
2015	6/24/15	6/26/15	Clear		**Total**	**1,460**		**6/25/15 Thu**	**11**	**145**	**106**	**1,299**
					EB	729				76	50	649
					WB	729				69	55	649
2011	6/22/11	6/24/11	Overcast		**Total**	**993**		**6/23/11 Thu**	**12**	**111**	**71**	**884**
					EB	469				52	38	417
					WB	521				59	33	464
2010	7/21/10	7/23/10	Clear		**Total**	**1,363**		**7/21/10 Wed**	**12**	**154**	**92**	**1,036**
					EB	660		7/21/10 Wed	13	72	47	502
					WB	700		7/21/10 Wed	12	86	45	532
2007	7/17/07	7/19/07	Clear	**3.4%**	**Total**	**1,387**		**7/18/07 Wed**	**13**	**205**	**80**	**1,082**
					EB	670		7/18/07 Wed	12	96	40	523
					WB	713		7/18/07 Wed	13	118	41	556

Orleans 2005-2015 Traffic Counts

Year	Begin Date	End Date	Weather	% Trucks	Dir.	ADT	Speed MPH	PEAK HOUR DATA [Date&Day	Hour	Vol]	Four~ Five	AADT
Orleans												
Canal Rd (N end) W of Rt 6A/28											Site Code 21165	
2008	8/20/08	8/22/08	Clear		**Total**	**4,523**		**8/22/08 Fri**	**12**	**459**	**291**	**3,437**
					EB	2,178		8/22/08 Fri	12	199	145	1,655
					WB	2,343		8/22/08 Fri	12	260	146	1,781
Orleans												
Cove Rd W of Rt 28											Site Code 20604	
2015	6/24/15	6/26/15	Clear		**Total**	**2,026**		**6/25/15 Thu**	**12**	**233**	**168**	**1,803**
					EB	950				95	72	846
					WB	1,079				138	95	960
2011	6/22/11	6/24/11	Overcast		**Total**	**1,995**		**6/23/11 Thu**	**13**	**238**	**176**	**1,776**
					EB	1,223				154	113	1,088
					WB	774				83	63	689
Orleans												
Cross Rd E of Rt 28											Site Code 21360	
2015	6/23/15	6/25/15	Clear	**6.1%**	**Total**	**467**		**6/24/15 Wed**	**17**	**42**	**35**	**416**
					EB	236	*29*			16	20	210
					WB	227	*27*			26	14	202
Orleans												
Eldredge Parkway E of Rt 6A											Site Code 20607	
2012	7/9/12	7/11/12	Clear		**Total**	**12,741**		**7/10/12 Tue**	**12**	**1,019**	**988**	**9,683**
					EB	6,663				563	534	5,064
					WB	6,079				457	453	4,620
2008	8/20/08	8/22/08	Clear		**Total**	**14,028**		**8/22/08 Fri**	**10**	**1,163**	**1,107**	**10,661**
					EB	6,032		8/20/08 Wed	12	539	462	4,584
					WB	7,997		8/22/08 Fri	11	692	644	6,078
Orleans												
Eldredge Parkway E of Lots Hollow Rd											Site Code 20606	
2015	6/24/15	6/26/15	Clear		**Total**	**8,490**		**6/25/15 Thu**	**15**	**706**	**644**	**7,556**
					EB	4,195				323	317	3,734
					WB	4,291				382	327	3,819
2011	6/20/11	6/22/11	Clear		**Total**	**7,084**		**6/21/11 Tue**	**15**	**667**	**592**	**6,305**
					EB	3,466				326	282	3,085
					WB	3,619				341	310	3,221
2007	8/7/07	8/9/07	Overcast	**3.6%**	**Total**	**10,129**		**8/9/07 Thu**	**12**	**914**	**762**	**8,002**
					EB	4,947		8/9/07 Thu	11	509	378	3,908
					WB	5,184		8/8/07 Wed	12	456	384	4,095
2005	6/27/05	6/29/05	Clear		**Total**	**9,144**		**6/27/05 Mon**	**15**	**831**	**745**	**7,772**
					EB	4,301		6/27/05 Mon	11	374	352	3,656
					WB	4,843		6/27/05 Mon	15	472	393	4,117

Orleans 2005-2015 Traffic Counts

Year	Begin Date	End Date	Weather	% Trucks	Dir.	ADT	Speed MPH	PEAK HOUR DATA [Date&Day	Hour	Vol]	Four~ Five	AADT
Orleans												
Locust Rd N of Main St											Site Code 20793	
2010	7/21/10	7/23/10	Clear		**Total**	**1,784**		**7/22/10 Thu**	**13**	**180**	**145**	**1,356**
					NB	844		7/22/10 Thu	13	88	69	641
					SB	943		7/21/10 Wed	13	98	76	717
Orleans												
Lots Hollow Rd S of Eldredge Parkway											Site Code 20609	
2012	7/9/12	7/11/12	Clear		**Total**	**5,315**		**7/10/12 Tue**	**10**	**528**	**369**	**4,039**
					NB	2,607				258	196	1,981
					SB	2,710				270	174	2,060
2008	8/20/08	8/22/08	Clear		**Total**	**5,200**		**8/22/08 Fri**	**10**	**502**	**410**	**3,952**
					NB	2,474		8/22/08 Fri	10	247	190	1,880
					SB	2,722		8/22/08 Fri	10	255	220	2,069
2005	8/3/05	8/5/05	Clear		**Total**	**5,756**		**8/5/05 Fri**	**9**	**556**	**376**	**4,490**
					NB	2,701		8/5/05 Fri	9	275	160	2,107
					SB	3,054		8/5/05 Fri	11	292	217	2,382
Orleans												
Main St W of Rt 28											Site Code 20611	
2012	7/10/12	7/11/12	Clear	**6.6%**	**Total**	**10,741**		**7/11/12 Wed**	**12**	**886**	**856**	**8,163**
					EB	5,257	*20*			451	405	3,995
					WB	5,482	*21*			435	450	4,166
Orleans												
Main St E of Rt 6A											Site Code 20612	
2012	7/18/12	7/20/12	Mixed		**Total**	**10,115**		**7/19/12 Thu**	**11**	**893**	**831**	**7,687**
					EB	4,442				403	339	3,376
					WB	5,673				490	492	4,311
2011	6/22/11	6/24/11	Overcast		**Total**	**9,157**		**6/22/11 Wed**	**13**	**915**	**764**	**8,150**
					EB	4,532				480	398	4,033
					WB	4,624				435	366	4,115
2010	11/3/10	11/4/10	Clear		**Total**	**6,129**		**11/3/10 Wed**	**11**	**630**	**506**	**6,619**
					EB	2,721		11/4/10 Thu	11	271	220	2,939
					WB	3,408		11/4/10 Thu	11	359	286	3,681
2010	7/21/10	7/23/10	Clear		**Total**	**11,121**		**7/23/10 Fri**	**11**	**1,009**	**947**	**8,452**
					EB	5,028		7/21/10 Wed	13	441	423	3,821
					WB	6,091		7/23/10 Fri	11	578	523	4,629
2007	6/26/07	6/28/07	Clear	**3.0%**	**Total**	**9,709**		**6/27/07 Wed**	**12**	**846**	**774**	**8,350**
					EB	4,484		6/27/07 Wed	11	389	359	3,856
					WB	5,226		6/27/07 Wed	12	460	415	4,494
Orleans												
Main St W of Rt 6A											Site Code 20613	
2012	7/18/12	7/20/12	Mixed		**Total**	**10,270**		**7/19/12 Thu**	**10**	**891**	**811**	**7,805**

Orleans 2005-2015 Traffic Counts

Year	Begin Date	End Date	Weather	% Trucks	Dir.	ADT	Speed MPH	PEAK HOUR DATA [Date&Day	Hour	Vol]	Four~ Five	AADT
2011	6/22/11	6/24/11	Overcast		**Total**	**9,460**		**6/23/11 Thu**	**14**	**907**	**796**	**8,419**
					EB	4,909				434	421	4,369
					WB	4,552				473	374	4,051
2010	11/8/10	11/9/10	Rain		**Total**	**6,606**		**11/8/10 Mon**	**14**	**654**	**586**	**7,134**
					EB	3,532		11/8/10 Mon	13	353	307	3,815
					WB	3,077		11/8/10 Mon	14	320	279	3,323

Orleans

Main St W of Great Oak Rd

Site Code 21166

2008	8/20/08	8/22/08	Clear		**Total**	**13,802**		**8/22/08 Fri**	**11**	**1,201**	**1,109**	**10,490**
					EB	7,026		8/22/08 Fri	11	697	496	5,340
					WB	6,769		8/21/08 Thu	16	653	613	5,144

Orleans

Main St E of Locust Rd

Site Code 20610

2012	8/7/12	8/9/12	Clear		**Total**	**6,898**		**8/8/12 Wed**	**13**	**564**	**539**	**5,242**
					EB	3,467				274	286	2,635
					WB	3,433				290	253	2,609
2010	7/21/10	7/23/10	Clear		**Total**	**6,749**		**7/23/10 Fri**	**12**	**611**	**528**	**5,129**
					EB	3,406		7/23/10 Fri	12	304	265	2,589
					WB	3,345		7/23/10 Fri	12	307	264	2,542
2009	7/13/09	7/15/09	Clear		**Total**	**6,847**		**7/13/09 Mon**	**12**	**607**	**535**	**5,272**
					EB	3,483		7/15/09 Wed	11	303	267	2,682
					WB	3,366		7/13/09 Mon	12	306	269	2,592

Orleans

Main St W of Locust Rd

Site Code 21238

2010	7/21/10	7/23/10	Clear		**Total**	**5,084**		**7/23/10 Fri**	**12**	**475**	**374**	**3,864**
					EB	2,550		7/23/10 Fri	12	239	191	1,938
					WB	2,534		7/23/10 Fri	12	236	183	1,926

Orleans

Monument Rd E of Rt 28

Site Code 20730

2014	8/18/14	8/20/14	Clear		**Total**	**3,055**		**8/19/14 Tue**	**16**	**261**	**262**	**2,322**
					EB	1,518				117	116	1,154
					WB	1,532				144	147	1,164

Orleans

Monument Rd E of Pilgrim Lake Terrace

Site Code 21175

2009	6/24/09	6/26/09	Mixed	**4.8%**	**Total**	**2,203**		**6/24/09 Wed**	**16**	**192**	**188**	**1,939**
					EB	1,120	*40*	6/25/09 Thu	16	104	96	986
					WB	1,080	*41*	6/24/09 Wed	16	105	93	950

Orleans

Monument Rd N of Pond Rd

Site Code 21176

2009	6/22/09	6/26/09	Mixed	**7.7%**	**Total**	**3,340**		**6/26/09 Fri**	**11**	**327**	**262**	**2,939**
					NB	1,259	*35*	6/23/09 Tue	11	144	106	1,108
					SB	2,082	*34*	6/26/09 Fri	9	298	157	1,832

Orleans 2005-2015 Traffic Counts

Year	Begin Date	End Date	Weather	% Trucks	Dir.	ADT	Speed MPH	PEAK HOUR DATA [Date&Day	Hour	Vol]	Four~ Five	AADT
Orleans												
Old Colony Wa W of Main St											Site Code 20909	
2014	8/18/14	8/20/14	Clear		**Total**	**4,190**		**8/19/14 Tue**	**11**	**384**	**323**	**3,184**
					EB	1,896				168	133	1,441
					WB	2,297				217	190	1,746
Orleans												
Old Colony Wa E of Old Tote Rd											Site Code 20616	
2012	7/18/12	7/20/12	Clear		**Total**	**4,424**		**7/19/12 Thu**	**12**	**424**	**367**	**3,362**
					EB	2,009				192	157	1,527
					WB	2,413				232	210	1,834
2009	6/22/09	6/26/09	Mixed	**5.1%**	**Total**	**4,428**		**6/25/09 Thu**	**16**	**441**	**370**	**3,897**
					EB	2,080	*40*	6/25/09 Thu	16	221	170	1,830
					WB	2,347	*39*	6/26/09 Fri	13	238	200	2,065
2007	6/26/07	6/28/07	Clear	**5.2%**	**Total**	**4,396**		**6/28/07 Thu**	**11**	**408**	**340**	**3,781**
					EB	2,033		6/26/07 Tue	11	169	150	1,748
					WB	2,361		6/28/07 Thu	11	242	189	2,030
Orleans												
Pochet Rd E of Barley Neck Rd											Site Code 21239	
2010	7/19/10	7/21/10	Rain		**Total**	**1,552**		**7/21/10 Wed**	**12**	**134**	**108**	**1,180**
					EB	772		7/20/10 Tue	9	74	53	587
					WB	780		7/21/10 Wed	13	73	55	593
Orleans												
Pond Rd E of Rt 28											Site Code 20617	
2013	7/22/13	7/24/13	Clear		**Total**	**1,261**		**7/23/13 Tue**	**13**	**123**	**98**	**958**
					EB	572				53	47	435
					WB	692				71	51	526
2008	7/22/08	7/24/08	Overcast		**Total**	**1,248**		**7/24/08 Thu**	**11**	**150**	**105**	**973**
					EB	579		7/24/08 Thu	8	67	53	452
					WB	663		7/24/08 Thu	14	101	51	517
Orleans												
Quanset Rd E of Rt 28											Site Code 20618	
2010	7/19/10	7/21/10	Clear		**Total**	**2,096**		**7/20/10 Tue**	**10**	**178**	**155**	**1,593**
					EB	1,054		7/19/10 Mon	14	98	74	801
					WB	1,040		7/20/10 Tue	10	110	81	790
Orleans												
Rock Harbor Rd W of Bridge St											Site Code 21086	
2005	8/3/05	8/5/05	Clear		**Total**	**3,570**		**8/5/05 Fri**	**12**	**241**	**299**	**2,785**
					EB	1,839		8/5/05 Fri	12	188	152	1,434
					WB	1,734		8/5/05 Fri	10	175	147	1,353

Orleans 2005-2015 Traffic Counts

Year	Begin Date	End Date	Weather	% Trucks	Dir.	ADT	Speed MPH	PEAK HOUR DATA [Date&Day	Hour	Vol]	Four~ Five	AADT
Orleans												
Rock Harbor Rd S of Defiance Ln											Site Code 20619	
2013	7/22/13	7/24/13	Clear		**Total**	**4,413**		**7/23/13 Tue**	**12**	**439**	**382**	**3,354**
					NB	2,243				235	190	1,705
					SB	2,170				204	191	1,649
2005	8/3/05	8/5/05	Clear		**Total**	**5,520**		**8/5/05 Fri**	**11**	**477**	**457**	**4,306**
					NB	2,811		8/4/05 Thu	12	251	241	2,193
					SB	2,708		8/5/05 Fri	11	230	218	2,112
Orleans Eastham												
Rock Harbor Rd @ ORL / EAS TL											Site Code 21216	
2009	9/1/09	9/3/09	Clear		**Total**	**3,707**		**9/2/09 Wed**	**12**	**361**	**280**	**3,448**
					EB	1,925		9/2/09 Wed	12	206	138	1,790
					WB	1,783		9/3/09 Thu	12	173	141	1,658
Orleans												
Rock Harbor Rd W of Skaket Beach Rd											Site Code 20620	
2013	7/22/13	7/24/13	Clear		**Total**	**4,626**		**7/23/13 Tue**	**11**	**465**	**394**	**3,516**
					EB	2,228				214	194	1,693
					WB	2,399				251	200	1,823
2007	6/26/07	6/28/07	Clear	**21.9%**	**Total**	**4,520**		**6/28/07 Thu**	**12**	**418**	**341**	**3,887**
					EB	2,332		6/28/07 Thu	12	223	178	2,006
					WB	2,191		6/28/07 Thu	12	195	162	1,884
Orleans												
Tar Kiln Rd E of Rt 39											Site Code 21361	
2015	6/23/15	6/25/15	Clear	**10.8%**	**Total**	**613**		**6/24/15 Wed**	**15**	**53**	**50**	**546**
					EB	319	*28*			31	24	284
					WB	288	*37*			22	26	256
Orleans												
Tonset Rd E of Rt 28											Site Code 20634	
2014	8/18/14	8/20/14	Clear		**Total**	**5,938**		**8/19/14 Tue**	**11**	**493**	**471**	**4,513**
					EB	3,099				289	220	2,355
					WB	2,839				204	251	2,158
Orleans												
Tonset Rd Btwn Gibson Rd and Ruggles Rd											Site Code 21173	
2009	6/22/09	6/26/09	Mixed	**4.6%**	**Total**	**1,582**		**6/26/09 Fri**	**10**	**184**	**133**	**1,392**
					NB	809	*35*	6/26/09 Fri	16	106	71	712
					SB	772	*35*	6/26/09 Fri	12	89	62	679
Orleans												
Tonset Rd N of Main St											Site Code 20736	
2014	8/18/14	8/20/14	Clear		**Total**	**4,550**		**8/19/14 Tue**	**17**	**354**	**351**	**3,458**
					NB	2,211				203	182	1,680
					SB	2,333				151	168	1,773

Orleans 2005-2015 Traffic Counts

Year	Begin Date	End Date	Weather	% Trucks	Dir.	ADT	*Speed MPH*	PEAK HOUR DATA [Date&Day	Hour	Vol]	Four~ Five	AADT
2008	8/25/08	8/28/08	Clear		**Total**	**4,275**		**8/27/08 Wed**	**9**	**366**	**335**	**3,249**
					NB	2,079		8/25/08 Mon	16	194	180	1,580
					SB	2,194		8/27/08 Wed	9	224	153	1,667
2005	8/10/05	8/12/05	Clear		**Total**	**5,484**		**8/12/05 Fri**	**9**	**485**	**416**	**4,278**
					NB	2,615		8/11/05 Thu	16	214	198	2,040
					SB	2,872		8/12/05 Fri	9	277	218	2,240

Orleans

Tonset Rd Btwn Meetinghouse Rd and

Site Code 21174

2009	6/23/09	6/26/09	Mixed	**6.1%**	**Total**	**2,590**		**6/26/09 Fri**	**10**	**250**	**207**	**2,279**
					NB	1,291	*44*	6/26/09 Fri	16	135	108	1,136
					SB	1,299	*40*	6/26/09 Fri	11	136	99	1,143

Orleans

West Rd Btwn Old Colony Rd & Rt 6A

Site Code 20636

2014	8/18/14	8/20/14	Clear		**Total**	**8,128**		**8/19/14 Tue**	**12**	**682**	**710**	**6,177**
					NB	3,870				347	288	2,941
					SB	4,255				335	421	3,234
2010	7/19/10	7/21/10	Clear		**Total**	**7,355**		**7/19/10 Mon**	**13**	**699**	**568**	**5,590**
					NB	3,397		7/20/10 Tue	12	338	240	2,582
					SB	3,956		7/19/10 Mon	13	411	328	3,007
2008	8/20/08	8/22/08	Clear		**Total**	**9,234**		**8/21/08 Thu**	**10**	**784**	**730**	**7,018**
					NB	4,548		8/21/08 Thu	10	469	324	3,456
					SB	4,684		8/20/08 Wed	13	421	406	3,560

CAPE COD COMMISSION

3225 MAIN STREET • P.O. BOX 226 • BARNSTABLE, MASSACHUSETTS 02630
(508) 362-3828 • Fax (508) 362-3136 • www.capecodcommission.org

Eastham

12

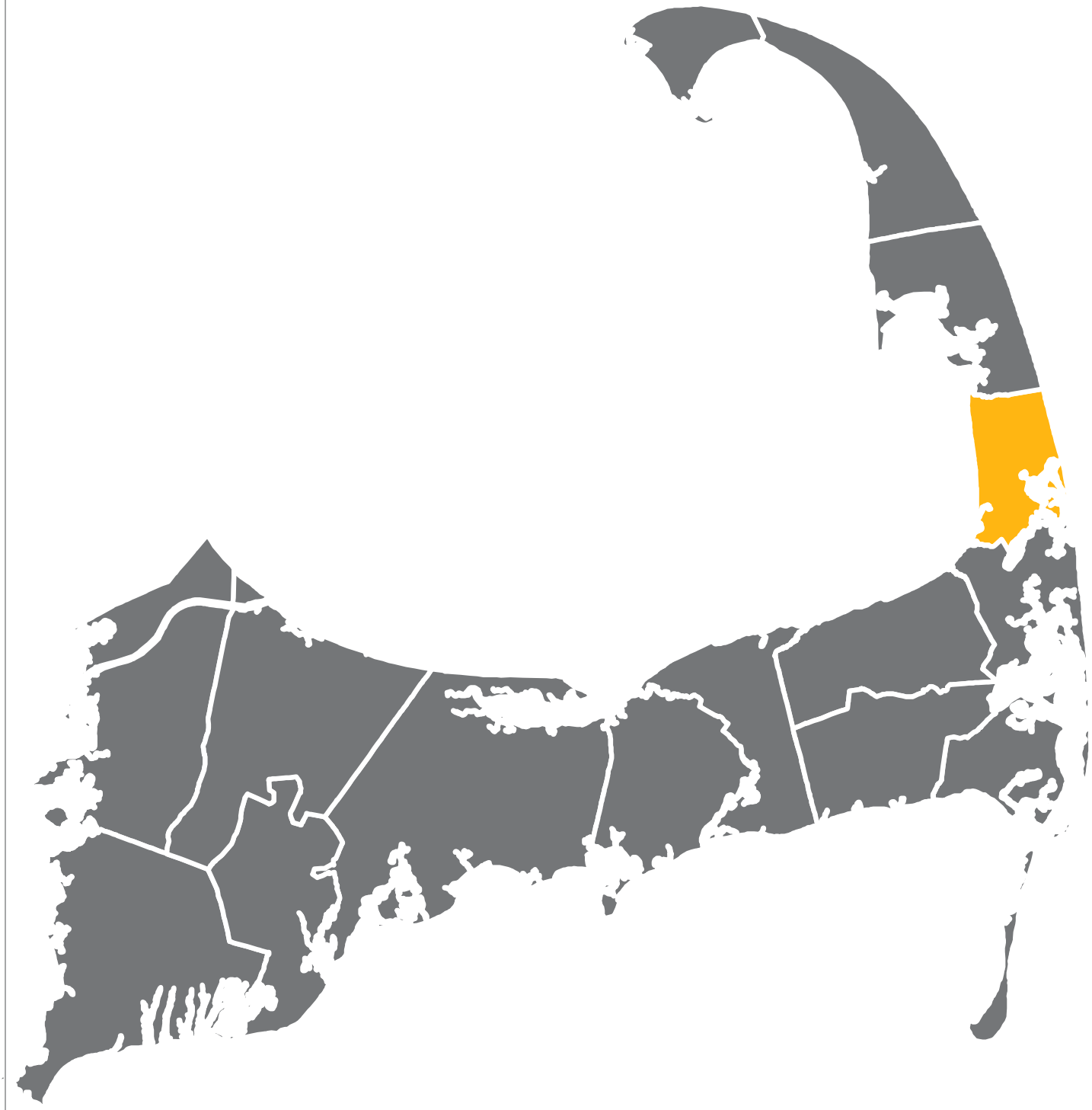

Previous Section
Orleans 11

Next Section
Wellfleet 13

Eastham 2005-2015 Traffic Counts

Year	Begin Date	End Date	Weather	% Trucks	Dir.	ADT	Speed MPH	PEAK HOUR DATA [Date&Day	Hour	Vol]	Four~ Five	AADT
Eastham												
Rt 6 N of Brackett Rd											Site Code 21155	
2015	7/13/15	7/16/15			**Total**	**25,516**		**7/15/15 Wed**	**11**	**1,985**	**1,910**	**19,392** ❄
					NB	12,491				1,056	832	9,493 ❄
					SB	13,017				928	1,078	9,893 ❄
2008	7/15/08	7/17/08	Clear		**Total**	**25,474**		**7/16/08 Wed**	**11**	**2,052**	**1,878**	**19,870**
					NB	12,795		7/16/08 Wed	11	1,197	823	9,980
					SB	12,675		7/16/08 Wed	16	1,064	1,055	9,887
Eastham												
Rt 6 S of Brackett Rd											Site Code 21156	
2015	7/13/15	7/16/15			**Total**	**27,628**		**7/14/15 Tue**	**12**	**2,474**	**2,028**	**20,997** ❄
					NB	14,193				1,505	920	10,787 ❄
					SB	13,430				968	1,107	10,207 ❄
2008	7/15/08	7/17/08	Clear		**Total**	**26,102**		**7/17/08 Thu**	**11**	**2,015**	**1,923**	**20,360**
					NB	13,077		7/16/08 Wed	11	1,154	833	10,200
					SB	13,029		7/16/08 Wed	16	1,098	1,088	10,163
Eastham Wellfleet												
Rt 6 @ East/Well TL											Site Code 20651	
2015	7/13/15	7/16/15			**Total**	**23,899**		**7/15/15 Wed**	**12**	**2,096**	**1,750**	**18,163** ❄
					NB	11,883				1,293	724	9,031 ❄
					SB	12,008				804	1,026	9,126 ❄
2012	7/16/12	7/19/12			**Total**	**23,428**		**7/18/12 Wed**	**11**	**2,372**	**1,757**	**17,805** ❄
					NB	11,589				1,577	722	8,808 ❄
					SB	11,827				795	1,034	8,989 ❄
2010	7/12/10	7/14/10			**Total**	**22,013**					**1,691**	**16,730** ❄
					NB	10,170		7/14/10 Wed	12	1,148	662	7,729 ❄
					SB	11,843		7/14/10 Wed	16	1,053	1,029	9,001 ❄
2009	7/6/09	7/8/09			**Total**	**20,431**					**1,599**	**15,732** ❄
					NB	10,491		7/6/09 Mon	11	1,030	698	8,078 ❄
					SB	9,940		7/7/09 Tue	16	970	901	7,654 ❄
2008	7/14/08	7/17/08			**Total**	**17,636**		**7/16/08 Wed**	**11**	**2,021**	**1,357**	**13,756** ❄
					NB	9,167		7/16/08 Wed	11	1,344	566	7,150 ❄
					SB	8,465		7/16/08 Wed	16	939	791	6,603 ❄
2006	7/10/06	7/13/06			**Total**	**20,488**					**1,625**	**15,981** ❄
					NB	11,269		7/11/06 Tue	12	1,119	760	8,790 ❄
					SB	9,219		7/11/06 Tue	16	986	865	7,191 ❄
2005	7/13/05	7/15/05	Clear		**Total**	**23,700**		**7/13/05 Wed**	**12**	**1,942**	**1,823**	**18,249**
					NB	11,959		7/13/05 Wed	12	1,121	792	9,208
					SB	11,744		7/13/05 Wed	16	1,084	1,031	9,043
Eastham												
Rt 6 S of Hemenway Rd											Site Code 20653	
2012	7/16/12	7/19/12			**Total**	**31,060**		**7/18/12 Wed**	**16**	**2,603**	**2,408**	**23,606** ❄
					NB	15,914				1,273	1,126	12,095 ❄
					SB	15,138				1,330	1,282	11,505 ❄

Eastham 2005-2015 Traffic Counts

Year	Begin Date	End Date	Weather	% Trucks	Dir.	ADT	Speed MPH	PEAK HOUR DATA [Date&Day	Hour	Vol]	Four~ Five	AADT
Eastham												
Rt 6 N of Kingsbury Beach Rd											Site Code 20654	
2015	7/13/15	7/16/15			**Total**	**29,832**					**2,218**	**22,672** ❄
					NB	14,872					1,038	11,303 ❄
					SB	14,961					1,180	11,370 ❄
2012	7/16/12	7/19/12			**Total**	**29,274**		**7/18/12 Wed**	**16**	**2,352**	**2,223**	**22,248** ❄
					NB	14,804				1,176	1,065	11,251 ❄
					SB	14,463				1,176	1,157	10,992 ❄
2011	7/11/11	7/14/11			**Total**	**28,730**					**2,148**	**21,835** ❄
					NB	14,245					974	10,826 ❄
					SB	14,484					1,174	11,008 ❄
2010	7/12/10	7/14/10			**Total**	**24,817**					**1,933**	**18,861** ❄
					NB	13,161		7/14/10 Wed	12	1,226	962	10,002 ❄
					SB	11,656		7/14/10 Wed	16	1,003	971	8,859 ❄
2009	7/6/09	7/8/09			**Total**	**26,662**					**1,985**	**20,530** ❄
					NB	13,051		7/8/09 Wed	11	1,164	912	10,049 ❄
					SB	13,611		7/6/09 Mon	17	1,107	1,073	10,480 ❄
2008	7/14/08	7/17/08			**Total**	**24,593**		**7/16/08 Wed**	**16**	**2,060**	**1,887**	**19,183** ❄
					NB	12,542		7/17/08 Thu	11	1,191	882	9,783 ❄
					SB	12,047		7/16/08 Wed	16	1,099	1,004	9,397 ❄
2007	7/16/07	7/18/07	Overcast		**Total**	**27,620**					**2,036**	**21,544** ❄
					NB	12,885		7/18/07 Wed	12	1,270	904	10,050 ❄
					SB	14,734		7/18/07 Wed	12	1,344	1,132	11,493 ❄
2006	7/10/06	7/13/06			**Total**	**28,702**					**2,221**	**22,388** ❄
					NB	14,174		7/11/06 Tue	11	1,258	1,014	11,056 ❄
					SB	14,529		7/11/06 Tue	16	1,268	1,208	11,333 ❄
2005	7/25/05	7/28/05			**Total**	**31,594**					**2,397**	**24,327** ❄
					NB	15,613		7/27/05 Wed	12	1,460	1,124	12,022 ❄
					SB	15,981		7/27/05 Wed	16	1,320	1,273	12,305 ❄
Eastham												
Rt 6 N of Nauset Rd (N end)											Site Code 21358	
2015	7/13/15	7/14/15			**Total**	**25,487**		**7/13/15 Mon**	**10**	**1,886**	**1,879**	**19,370** ❄
					NB	12,555				1,044	811	9,542 ❄
					SB	12,926				842	1,069	9,824 ❄
Eastham												
Rt 6 S of Nauset Rd (N end)											Site Code 21359	
2015	7/13/15	7/16/15			**Total**	**29,975**		**7/15/15 Wed**	**11**	**2,266**	**2,290**	**22,781** ❄
					NB	11,954				1,009	780	9,085 ❄
					SB	18,008				1,258	1,509	13,686 ❄
Eastham												
Rt 6 S of Nauset Rd S											Site Code 20841	
2007	7/16/07	7/18/07	Overcast		**Total**	**32,250**					**2,336**	**25,155** ❄
					NB	16,083		7/18/07 Wed	12	1,456	1,079	12,545 ❄
					SB	16,167		7/18/07 Wed	12	1,385	1,257	12,610 ❄

Eastham 2005-2015 Traffic Counts

Year	Begin Date	End Date	Weather	% Trucks	Dir.	ADT	*Speed MPH*	PEAK HOUR DATA [Date&Day	Hour	Vol]	Four~ Five	AADT
Eastham												
Rt 6 N of Orle/East Rot											Site Code 21060	
2012	7/16/12	7/19/12			**Total**	**33,496**		**7/17/12 Tue**	**16**	**2,558**	**2,607**	**25,457** ❄
					NB	16,619				1,176	1,235	12,630 ❄
					SB	16,873				1,382	1,372	12,823 ❄
2010	8/4/10	8/10/10			**Total**	**36,814**					**2,640**	**27,979** ❄
					NB	18,563		8/6/10 Fri	11	1,651	1,273	14,108 ❄
					SB	18,252		8/9/10 Mon	17	1,406	1,368	13,872 ❄
2009	7/6/09	7/8/09			**Total**	**31,745**					**2,435**	**24,444** ❄
					NB	14,778		7/6/09 Mon	11	1,407	1,114	11,379 ❄
					SB	16,967		7/7/09 Tue	15	1,384	1,321	13,065 ❄
2008	7/14/08	7/17/08			**Total**	**31,837**		**7/16/08 Wed**	**16**	**2,582**	**2,501**	**24,833** ❄
					NB	15,304		7/17/08 Thu	11	1,445	1,104	11,937 ❄
					SB	16,529		7/16/08 Wed	16	1,447	1,397	12,893 ❄
Eastham												
Rt 6 S of Samoset Rd											Site Code 21282	
2012	7/9/12	7/11/12	Clear	**6.2%**	**Total**	**22,969**		**7/10/12 Tue**	**16**	**1,672**	**1,688**	**17,456**
					NB	12,053	*36*			818	823	9,160
					SB	10,917	*37*			854	864	8,297
Eastham												
Brackett Rd E of Rt 6											Site Code 20638	
2015	8/19/15	8/21/15	Clear		**Total**	**8,327**		**8/20/15 Thu**	**12**	**706**	**554**	**6,329**
					EB	3,469				250	235	2,636
					WB	4,857				456	318	3,691
2011	8/8/11	8/10/11	Clear		**Total**	**5,379**		**8/9/11 Tue**	**12**	**452**	**352**	**4,088**
					EB	2,687				221	164	2,042
					WB	2,692				231	188	2,046
2009	7/13/09	7/15/09	Clear		**Total**	**7,879**		**7/15/09 Wed**	**12**	**684**	**534**	**6,067**
					EB	3,529		7/15/09 Wed	10	325	237	2,717
					WB	4,348		7/15/09 Wed	12	383	298	3,348
2008	7/15/08	7/17/08	Clear		**Total**	**5,580**		**7/16/08 Wed**	**9**	**502**	**359**	**4,352**
					EB	2,903		7/16/08 Wed	11	269	186	2,264
					WB	2,680		7/16/08 Wed	9	248	174	2,090
2007	7/31/07	8/2/07	Overcast	**5.8%**	**Total**	**4,483**		**7/31/07 Tue**	**12**	**398**	**308**	**3,519**
					EB	2,411		7/31/07 Tue	12	223	168	1,893
					WB	2,070		8/2/07 Thu	12	193	140	1,625
2005	7/26/05	7/28/05	Clear		**Total**	**4,513**		**7/27/05 Wed**	**12**	**466**	**287**	**3,475**
					EB	2,408		7/27/05 Wed	12	248	157	1,854
					WB	2,100		7/27/05 Wed	12	218	129	1,617
Eastham												
Bridge Rd S of Herring Brook Rd											Site Code 20899	
2014	8/11/14	8/15/14	Clear		**Total**	**4,883**		**8/12/14 Tue**	**11**	**470**	**443**	**3,711**
					NB	2,383				243	210	1,811
					SB	2,500				227	234	1,900

Eastham 2005-2015 Traffic Counts

Year	Begin Date	End Date	Weather	% Trucks	Dir.	ADT	Speed MPH	PEAK HOUR DATA [Date&Day	Hour	Vol]	Four~ Five	AADT
2008	8/25/08	8/28/08	Clear		**Total**	**3,702**		**8/25/08 Mon**	**16**	**366**	**331**	**2,814**
					NB	1,808		8/25/08 Mon	16	202	170	1,374
					SB	1,893		8/25/08 Mon	15	179	160	1,439
2005	6/27/05	6/29/05	Mixed	**8.1%**	**Total**	**3,873**		**6/27/05 Mon**	**16**	**387**	**373**	**3,292**
					NB	1,942		6/27/05 Mon	11	202	183	1,651
					SB	1,931		6/27/05 Mon	16	213	190	1,641

Eastham
Bridge Rd S of Samoset Rd

Site Code 20764

2014	8/11/14	8/15/14	Clear		**Total**	**1,992**		**8/12/14 Tue**	**16**	**196**	**166**	**1,514**
					NB	1,033				81	74	785
					SB	960				115	92	730
2009	7/13/09	7/15/09	Clear		**Total**	**1,705**		**7/15/09 Wed**	**11**	**159**	**151**	**1,313**
					NB	924		7/14/09 Tue	10	101	71	711
					SB	777		7/14/09 Tue	16	85	80	598

Eastham
Bridge Rd S of Widgeon Dr

Site Code 21337

2014	8/11/14	8/15/14	Clear		**Total**	**6,207**		**8/12/14 Tue**	**16**	**470**	**567**	**4,717**
					NB	3,505				227	318	2,664
					SB	2,701				243	251	2,053

Eastham
Cable Rd W of Ocean View Dr

Site Code 20884

2014	8/11/14	8/15/14	Clear		**Total**	**2,284**		**8/12/14 Tue**	**11**	**227**	**180**	**1,736**
					EB	1,072				114	78	815
					WB	1,212				114	102	921

Eastham
Dyer Prence Rd W of Bridge Rd

Site Code 21246

2010	7/6/10	7/8/10	Clear		**Total**	**504**		**7/8/10 Thu**	**10**	**49**	**31**	**383**
					EB	243		7/7/10 Wed	9	27	15	185
					WB	257		7/7/10 Wed	6	29	16	195

Eastham
Governor Prence Rd W of Rt 6

Site Code 20641

2015	8/19/15	8/21/15	Clear		**Total**	**313**		**8/20/15 Thu**	**12**	**33**	**20**	**238**
					EB	98				8	5	74
					WB	210				25	15	160
2011	8/8/11	8/10/11	Overcast		**Total**	**329**		**8/9/11 Tue**	**10**	**32**	**22**	**250**
					EB	132				12	8	100
					WB	201				20	14	153
2010	7/7/10	7/9/10	Clear		**Total**	**342**		**7/9/10 Fri**	**11**	**39**	**25**	**260**
					EB	117		7/8/10 Thu	12	20	8	89
					WB	226		7/9/10 Fri	11	25	18	172
2005	8/3/05	8/5/05	Clear		**Total**	**463**		**8/4/05 Thu**	**11**	**51**	**34**	**361**
					EB	149		8/4/05 Thu	13	14	4	116
					WB	311		8/4/05 Thu	10	39	30	243

Eastham 2005-2015 Traffic Counts

Year	Begin Date	End Date	Weather	% Trucks	Dir.	ADT	Speed MPH	PEAK HOUR DATA [Date&Day	Hour	Vol]	Four~ Five	AADT
Eastham												
Governor Prence Rd (N E of Rt 6											Site Code 20640	
2014	8/11/14	8/15/14	Clear		**Total**	**540**		**8/13/14 Wed**	**11**	**75**	**36**	**410**
					EB	206				32	13	157
					WB	338				44	23	257
Eastham												
Great Pond Rd S of Rt 6											Site Code 20734	
2010	7/6/10	7/8/10	Clear		**Total**	**613**		**7/7/10 Wed**	**11**	**58**	**49**	**466**
					NB	356		7/8/10 Thu	11	37	24	271
					SB	257		7/6/10 Tue	16	36	25	195
Eastham												
Great Pond Rd S of Kingsbury Beach Rd											Site Code 21241	
2010	7/6/10	7/8/10	Clear		**Total**	**1,311**		**7/7/10 Wed**	**11**	**158**	**123**	**996**
					NB	585		7/6/10 Tue	12	70	63	445
					SB	729		7/7/10 Wed	11	132	61	554
Eastham												
Herring Brook Rd N of Kingsbury Beach Rd											Site Code 20735	
2010	7/6/10	7/8/10	Clear		**Total**	**3,790**		**7/6/10 Tue**	**13**	**369**	**346**	**2,880**
					NB	1,859		7/6/10 Tue	13	188	172	1,413
					SB	1,933		7/7/10 Wed	10	194	174	1,469
2006	8/21/06	8/24/06	Clear		**Total**	**3,467**		**8/22/06 Tue**	**16**	**338**	**338**	**2,739**
					NB	1,746		8/22/06 Tue	15	166	154	1,379
					SB	1,723		8/22/06 Tue	16	183	183	1,361
Eastham												
Herring Brook Rd N of Samoset Rd											Site Code 20644	
2015	8/19/15	8/21/15	Clear		**Total**	**4,533**		**8/20/15 Thu**	**11**	**538**	**364**	**3,445**
2011	8/8/11	8/10/11	Overcast		**Total**	**3,855**		**8/9/11 Tue**	**12**	**356**	**341**	**2,930**
					NB	1,897				205	163	1,442
					SB	1,957				151	178	1,487
2009	7/13/09	7/15/09	Clear		**Total**	**3,208**		**7/14/09 Tue**	**16**	**308**	**306**	**2,470**
					NB	1,595		7/13/09 Mon	15	154	149	1,228
					SB	1,613		7/14/09 Tue	11	159	156	1,242
Eastham												
Holmes Rd S of Brackett Rd											Site Code 21157	
2008	7/15/08	7/17/08	Clear		**Total**	**1,564**		**7/16/08 Wed**	**7**	**166**	**113**	**1,220**
					NB	573		7/15/08 Tue	15	64	48	447
					SB	993		7/16/08 Wed	7	116	64	775

Eastham 2005-2015 Traffic Counts

Year	Begin Date	End Date	Weather	% Trucks	Dir.	ADT	Speed MPH	PEAK HOUR DATA [Date&Day	Hour	Vol]	Four~ Five	AADT
Eastham												
Kingsbury Beach Rd W of Rt 6											Site Code 20645	
2013	8/21/13	8/23/13	Clear		**Total**	**945**		**8/22/13 Thu**	**12**	**188**	**57**	**718**
					EB	450				33	29	342
					WB	496				155	29	377
2010	7/6/10	7/8/10	Clear		**Total**	**1,088**		**7/7/10 Wed**	**11**	**194**	**69**	**827**
					EB	501		7/7/10 Wed	10	45	34	381
					WB	588		7/7/10 Wed	11	151	33	447
2006	8/21/06	8/24/06	Overcast		**Total**	**899**		**8/23/06 Wed**	**10**	**79**	**59**	**710**
					EB	480		8/23/06 Wed	12	50	30	379
					WB	419		8/23/06 Wed	17	35	30	331
Eastham												
Kingsbury Beach Rd W of Great Pond Rd											Site Code 21242	
2010	7/6/10	7/8/10	Clear		**Total**	**1,691**		**7/7/10 Wed**	**11**	**191**	**123**	**1,285**
					EB	726		7/7/10 Wed	11	74	53	552
					WB	967		7/7/10 Wed	11	118	72	735
Eastham												
Massasoit Rd W of Rt 6											Site Code 20646	
2013	8/21/13	8/23/13	Clear		**Total**	**3,222**		**8/22/13 Thu**	**12**	**319**	**212**	**2,449**
					EB	1,554				110	107	1,181
					WB	1,666				210	105	1,266
2006	8/21/06	8/24/06	Clear		**Total**	**3,099**		**8/22/06 Tue**	**17**	**274**	**216**	**2,448**
					EB	1,630		8/22/06 Tue	17	143	105	1,288
					WB	1,469		8/22/06 Tue	17	132	111	1,161
Eastham												
Massasoit Rd N of Old County Rd											Site Code 21243	
2010	7/6/10	7/8/10	Clear		**Total**	**5,936**		**7/7/10 Wed**	**11**	**510**	**412**	**4,511**
					NB	2,767		7/7/10 Wed	13	239	198	2,103
					SB	3,173		7/7/10 Wed	11	297	215	2,411
Eastham												
Nauset Rd (N end) E of Rt 6											Site Code 20741	
2012	7/9/12	7/11/12	Clear		**Total**	**2,150**		**7/10/12 Tue**	**12**	**217**	**148**	**1,634**
					EB	815				71	56	619
					WB	1,337				146	92	1,016
Eastham												
Nauset Rd (S end) E of Rt 6											Site Code 20757	
2012	7/9/12	7/11/12	Clear		**Total**	**5,655**		**7/10/12 Tue**	**11**	**542**	**456**	**4,298**
					EB	2,741				310	174	2,083
					WB	2,912				232	281	2,213
2008	7/22/08	7/24/08	Overcast		**Total**	**6,424**		**7/23/08 Wed**	**11**	**686**	**456**	**5,011**
					EB	2,986		7/24/08 Thu	12	334	261	2,329
					WB	3,436		7/23/08 Wed	11	393	196	2,680

Eastham 2005-2015 Traffic Counts

Year	Begin Date	End Date	Weather	% Trucks	Dir.	ADT	Speed MPH	PEAK HOUR DATA [Date&Day	Hour	Vol]	Four~ Five	AADT
Eastham												
Ocean View Dr S of Cable Rd											Site Code 20886	
2014	8/11/14	8/15/14	Clear		**Total**	**1,339**		**8/12/14 Tue**	**17**	**161**	**112**	**1,018**
					NB	717				82	66	545
					SB	621				78	45	472
2009	7/20/09	7/22/09	Clear		**Total**	**1,090**		**7/20/09 Mon**	**15**	**120**	**90**	**839**
					NB	592		7/20/09 Mon	15	77	45	456
					SB	497		7/20/09 Mon	17	56	44	383
Eastham												
Old County Rd W of Rt 6											Site Code 21170	
2010	7/6/10	7/8/10	Clear		**Total**	**3,744**		**7/7/10 Wed**	**12**	**365**	**276**	**2,845**
					EB	1,968		7/7/10 Wed	12	200	138	1,496
					WB	1,769		7/7/10 Wed	12	165	137	1,344
2008	7/15/08	7/17/08	Clear		**Total**	**3,834**		**7/16/08 Wed**	**10**	**376**	**263**	**2,991**
					EB	2,166		7/16/08 Wed	10	218	135	1,689
					WB	1,664		7/16/08 Wed	10	158	129	1,298
Eastham												
Old Orchard Rd E of Rt 6											Site Code 20650	
2013	8/21/13	8/23/13	Clear		**Total**	**1,327**		**8/22/13 Thu**	**12**	**145**	**67**	**1,009**
					EB	802				117	46	610
					WB	522				28	21	397
2009	7/13/09	7/15/09	Clear		**Total**	**1,505**		**7/15/09 Wed**	**11**	**172**	**74**	**1,159**
					EB	831		7/15/09 Wed	11	118	40	640
					WB	673		7/14/09 Tue	8	69	33	518
2005	7/26/05	7/28/05	Clear		**Total**	**1,567**		**7/27/05 Wed**	**10**	**161**	**89**	**1,207**
					EB	932		7/27/05 Wed	10	91	51	718
					WB	635		7/27/05 Wed	10	70	39	489
Eastham												
Old Orchard Rd S of Glacier Hills Rd											Site Code 21285	
2012	7/9/12	7/11/12	Clear	**4.7%**	**Total**	**1,860**		**7/10/12 Tue**	**9**	**184**	**82**	**1,414**
					NB	997	*36*			95	48	758
					SB	865	*33*			89	33	657
Orleans Eastham												
Rock Harbor Rd @ ORL / EAS TL											Site Code 21216	
2009	9/1/09	9/3/09	Clear		**Total**	**3,707**		**9/2/09 Wed**	**12**	**361**	**280**	**3,448**
					EB	1,925		9/2/09 Wed	12	206	138	1,790
					WB	1,783		9/3/09 Thu	12	173	141	1,658
Eastham												
Samoset Rd W of Rt 6											Site Code 20657	
2015	8/19/15	8/21/15	Clear		**Total**	**4,483**		**8/20/15 Thu**	**11**	**374**	**363**	**3,407**
					EB	2,349				202	166	1,785
					WB	2,129				172	196	1,618

Eastham 2005-2015 Traffic Counts

Year	Begin Date	End Date	Weather	% Trucks	Dir.	ADT	*Speed MPH*	PEAK HOUR DATA [Date&Day	Hour	Vol]	Four~ Five	AADT
2014	8/11/14	8/15/14	Clear		**Total**	**4,445**		**8/14/14 Thu**	**17**	**382**	**347**	**3,378**
					EB	2,350				198	174	1,786
					WB	2,093				184	172	1,591
2013	8/21/13	8/22/13	Clear		**Total**	**4,140**		**8/22/13 Thu**	**10**	**347**	**315**	**3,146**
					EB	2,236				197	166	1,699
					WB	1,901				149	149	1,445
2012	7/9/12	7/11/12	Clear		**Total**	**3,963**		**7/10/12 Tue**	**11**	**352**	**303**	**3,012**
					EB	2,116				215	152	1,608
					WB	1,843				138	150	1,401
2011	8/8/11	8/10/11	Overcast		**Total**	**4,458**		**8/9/11 Tue**	**12**	**403**	**350**	**3,388**
					EB	2,424				198	188	1,842
					WB	2,035				205	163	1,547
2010	7/7/10	7/9/10	Clear		**Total**	**4,219**		**7/9/10 Fri**	**10**	**382**	**333**	**3,206**
2009	7/13/09	7/15/09	Clear		**Total**	**4,305**		**7/14/09 Tue**	**11**	**381**	**337**	**3,315**
					EB	2,269		7/14/09 Tue	10	221	173	1,747
					WB	2,038		7/14/09 Tue	11	182	165	1,569
2008	7/15/08	7/17/08	Clear		**Total**	**4,568**		**7/15/08 Tue**	**16**	**408**	**364**	**3,563**
					EB	2,415		7/16/08 Wed	10	207	183	1,884
					WB	2,154		7/15/08 Tue	16	204	181	1,680
2007	7/31/07	8/2/07	Overcast	**4.4%**	**Total**	**5,111**		**8/1/07 Wed**	**16**	**443**	**404**	**4,012**
					EB	2,626		8/1/07 Wed	16	232	210	2,061
					WB	2,486		8/1/07 Wed	18	291	194	1,952
2006	8/21/06	8/24/06	Overcast		**Total**	**4,737**		**8/22/06 Tue**	**10**	**426**	**346**	**3,742**
					EB	2,529		8/22/06 Tue	10	231	174	1,998
					WB	2,208		8/21/06 Mon	17	198	171	1,744

Eastham Wellfleet

West Rd @ East/Well TL

Site Code 20659

2012	8/7/12	8/9/12	Clear		**Total**	**2,652**		**8/8/12 Wed**	**12**	**360**	**176**	**2,016**
2009	8/10/09	8/12/09	Overcast		**Total**	**2,426**		**8/12/09 Wed**	**13**	**404**	**163**	**1,844**
					NB	1,286		8/12/09 Wed	13	287	67	977
					SB	1,137		8/10/09 Mon	17	121	96	864
2007	7/31/07	8/2/07	Clear	**3.8%**	**Total**	**2,030**		**8/2/07 Thu**	**12**	**180**	**142**	**1,594**
					NB	1,024		8/1/07 Wed	10	118	54	804
					SB	1,010		7/31/07 Tue	17	91	88	793
2006	8/21/06	8/24/06	Mixed		**Total**	**1,972**		**8/23/06 Wed**	**12**	**233**	**164**	**1,558**
					NB	955		8/23/06 Wed	12	131	59	754
					SB	1,020		8/23/06 Wed	17	111	105	806
2005	7/13/05	7/15/05	Clear		**Total**	**1,753**		**7/14/05 Thu**	**16**	**162**	**146**	**1,350**
					NB	814		7/13/05 Wed	13	74	53	627
					SB	936		7/14/05 Thu	16	110	93	721

CAPE COD COMMISSION

3225 MAIN STREET • P.O. BOX 226 • BARNSTABLE, MASSACHUSETTS 02630
(508) 362-3828 • Fax (508) 362-3136 • www.capecodcommission.org

Wellfleet 13

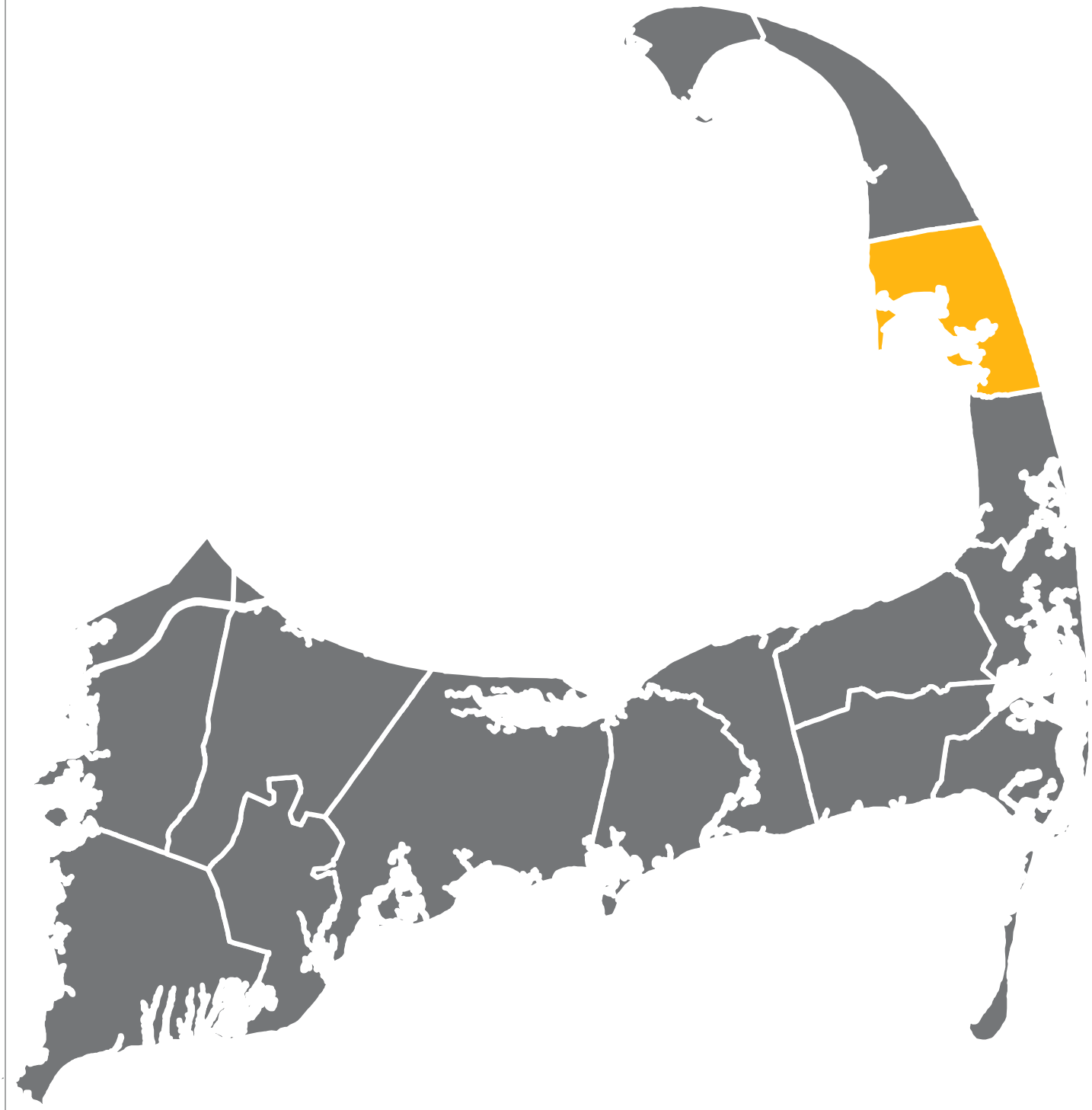

Previous Section
Eastham 12

Next Section
Truro 14

Wellfleet 2005-2015 Traffic Counts

Year	Begin Date	End Date	Weather	% Trucks	Dir.	ADT	Speed MPH	PEAK HOUR DATA [Date&Day	Hour	Vol]	Four~ Five	AADT
Wellfleet												
Rt 6 S of Cove Rd											Site Code 20676	
2008	7/16/08	7/18/08	Clear		**Total**	**23,369**		**7/16/08 Wed**	**11**	**1,794**	**1,732**	**18,228**
					NB	11,801		7/17/08 Thu	11	1,066	720	9,205
					SB	11,566		7/17/08 Thu	16	1,051	1,013	9,021
2005	7/11/05	7/13/05	Clear		**Total**	**22,698**		**7/12/05 Tue**	**12**	**1,840**	**1,737**	**17,477**
					NB	11,182		7/12/05 Tue	11	1,065	711	8,610
					SB	11,520		7/12/05 Tue	16	1,054	1,026	8,870
Eastham Wellfleet												
Rt 6 @ East/Well TL											Site Code 20651	
2015	7/13/15	7/16/15			**Total**	**23,899**		**7/15/15 Wed**	**12**	**2,096**	**1,750**	**18,163** ❄
					NB	11,883				1,293	724	9,031 ❄
					SB	12,008				804	1,026	9,126 ❄
2012	7/16/12	7/19/12			**Total**	**23,428**		**7/18/12 Wed**	**11**	**2,372**	**1,757**	**17,805** ❄
					NB	11,589				1,577	722	8,808 ❄
					SB	11,827				795	1,034	8,989 ❄
2010	7/12/10	7/14/10			**Total**	**22,013**					**1,691**	**16,730** ❄
					NB	10,170		7/14/10 Wed	12	1,148	662	7,729 ❄
					SB	11,843		7/14/10 Wed	16	1,053	1,029	9,001 ❄
2009	7/6/09	7/8/09			**Total**	**20,431**					**1,599**	**15,732** ❄
					NB	10,491		7/6/09 Mon	11	1,030	698	8,078 ❄
					SB	9,940		7/7/09 Tue	16	970	901	7,654 ❄
2008	7/14/08	7/17/08			**Total**	**17,636**		**7/16/08 Wed**	**11**	**2,021**	**1,357**	**13,756** ❄
					NB	9,167		7/16/08 Wed	11	1,344	566	7,150 ❄
					SB	8,465		7/16/08 Wed	16	939	791	6,603 ❄
2006	7/10/06	7/13/06			**Total**	**20,488**					**1,625**	**15,981** ❄
					NB	11,269		7/11/06 Tue	12	1,119	760	8,790 ❄
					SB	9,219		7/11/06 Tue	16	986	865	7,191 ❄
2005	7/13/05	7/15/05	Clear		**Total**	**23,700**		**7/13/05 Wed**	**12**	**1,942**	**1,823**	**18,249**
					NB	11,959		7/13/05 Wed	12	1,121	792	9,208
					SB	11,744		7/13/05 Wed	16	1,084	1,031	9,043
Wellfleet												
Rt 6 S of Lecount Hollow Rd											Site Code 20842	
2014	8/19/14	8/21/14	Clear		**Total**	**25,798**		**8/20/14 Wed**	**17**	**2,114**	**1,970**	**19,606**
					NB	12,489				929	787	9,492
					SB	13,309				1,185	1,183	10,115
2013	7/17/13	7/19/13	Clear	**4.3%**	**Total**	**24,074**		**7/18/13 Thu**	**17**	**1,844**	**1,697**	**18,296**
					NB	11,814	*45*			809	701	8,979
					SB	12,255	*44*			1,035	996	9,314
2012	6/19/12	6/21/12	Clear	**4.6%**	**Total**	**18,571**		**6/20/12 Wed**	**16**	**1,493**	**1,514**	**16,528**
					NB	9,260	*43*			571	585	8,241
					SB	9,306	*48*			922	928	8,282

Wellfleet 2005-2015 Traffic Counts

Year	Begin Date	End Date	Weather	% Trucks	Dir.	ADT	Speed MPH	PEAK HOUR DATA [Date&Day	Hour	Vol]	Four~ Five	AADT
2011	7/26/11	7/28/11	Overcast		**Total**	**25,974**		**7/27/11 Wed**	**17**	**1,976**	**1,972**	**19,740**
					NB	12,846				862	781	9,763
					SB	13,127				1,113	1,192	9,977
2010	7/7/10	7/9/10	Clear		**Total**	**25,639**		**7/7/10 Wed**	**12**	**2,003**	**1,852**	**19,486**
					NB	12,865		7/8/10 Thu	13	1,173	831	9,777
					SB	12,772		7/7/10 Wed	17	1,123	1,020	9,707
2009	7/15/09	7/17/09	Clear		**Total**	**24,175**		**7/16/09 Thu**	**15**	**1,997**	**1,889**	**18,615**
					NB	11,899		7/16/09 Thu	11	1,125	773	9,162
					SB	12,274		7/16/09 Thu	15	1,178	1,116	9,451
2008	7/15/08	7/17/08	Clear		**Total**	**24,296**		**7/16/08 Wed**	**16**	**1,864**	**1,817**	**18,951**
					NB	12,148		7/17/08 Thu	11	1,114	768	9,475
					SB	12,149		7/16/08 Wed	16	1,061	1,050	9,476

Wellfleet

Rt 6 N of Lieutenant Island Rd

Site Code 20740

2009	7/13/09	7/15/09	Clear		**Total**	**23,343**		**7/14/09 Tue**	**17**	**1,864**	**1,797**	**17,974**
					NB	13,411		7/14/09 Tue	11	1,181	803	10,326
					SB	9,929		7/13/09 Mon	16	1,007	995	7,645

Wellfleet

Rt 6 S of Long Pond Rd

Site Code 20678

2014	8/19/14	8/21/14	Clear		**Total**	**19,724**		**8/20/14 Wed**	**16**	**1,623**	**1,597**	**14,990**
					NB	10,444				653	645	7,937
					SB	9,282				970	953	7,054

Wellfleet

Rt 6 S of Main St

Site Code 21339

2014	8/19/14	8/21/14	Clear		**Total**	**23,271**		**8/20/14 Wed**	**16**	**2,035**	**1,788**	**17,686**
					NB	12,965				912	947	9,853
					SB	10,307				1,123	840	7,833

Wellfleet Truro

Rt 6 @ Well/Trur TL

Site Code 20679

2015	7/13/15	7/16/15			**Total**	**16,685**		**7/15/15 Wed**	**15**	**1,373**	**1,201**	**12,681** ❄
					NB	8,821				656	483	6,704 ❄
					SB	7,854				717	717	5,969 ❄
2011	7/11/11	7/14/11			**Total**	**15,517**					**1,231**	**11,793** ❄
					NB	7,260					445	5,518 ❄
					SB	8,263					786	6,280 ❄
2010	7/7/10	7/9/10	Clear		**Total**	**17,448**		**7/8/10 Thu**	**16**	**1,447**	**1,404**	**13,260**
					NB	8,786		7/8/10 Thu	12	832	596	6,677
					SB	8,664		7/7/10 Wed	16	815	808	6,585
2008	7/16/08	7/18/08	Clear		**Total**	**16,541**		**7/16/08 Wed**	**15**	**1,323**	**1,292**	**12,902**
					NB	8,428		7/17/08 Thu	11	776	566	6,574
					SB	8,112		7/16/08 Wed	16	748	726	6,327
2007	7/24/07	7/26/07	Clear		**Total**	**17,193**		**7/25/07 Wed**	**16**	**1,374**	**1,354**	**13,411**
					NB	8,709		7/26/07 Thu	12	811	545	6,793
					SB	8,484		7/25/07 Wed	16	810	809	6,618

Wellfleet 2005-2015 Traffic Counts

Year	Begin Date	End Date	Weather	% Trucks	Dir.	ADT	Speed MPH	PEAK HOUR DATA [Date&Day	Hour	Vol]	Four~ Five	AADT
2006	7/10/06	7/13/06										
					SB	7,767		7/11/06 Tue	15	937	728	6,058 ❄
2005	8/23/05	8/25/05	Clear		**Total**	**18,546**		**8/23/05 Tue**	**16**	**1,566**	**1,566**	**14,466**
					NB	9,445		8/24/05 Wed	11	879	651	7,367
					SB	9,102		8/23/05 Tue	16	950	914	7,100

Wellfleet

Rt 6 N of Wellfleet Drive In

Site Code 21357

Year	Begin Date	End Date	Weather	% Trucks	Dir.	ADT	Speed MPH	PEAK HOUR DATA [Date&Day	Hour	Vol]	Four~ Five	AADT
2015	7/13/15	7/16/15			**Total**	**24,679**		**7/15/15 Wed**	**12**	**2,070**	**1,831**	**18,756** ❄
					NB	12,411				1,216	772	9,432 ❄
					SB	12,258				854	1,059	9,316 ❄

Wellfleet

Bound Brook Island Rd W of Pheasant Run Rd

Site Code 21312

Year	Begin Date	End Date	Weather	% Trucks	Dir.	ADT	Speed MPH	PEAK HOUR DATA [Date&Day	Hour	Vol]	Four~ Five	AADT
2013	7/17/13	7/19/13	Clear	**4.5%**	**Total**	**401**		**7/18/13 Thu**	**11**	**39**	**28**	**305**
					EB	262	*26*			22	16	199
					WB	142	*1800*			17	11	108

Wellfleet

Briar Ln W of Rt 6

Site Code 20660

Year	Begin Date	End Date	Weather	% Trucks	Dir.	ADT	Speed MPH	PEAK HOUR DATA [Date&Day	Hour	Vol]	Four~ Five	AADT
2015	7/28/15	7/30/15	Clear		**Total**	**2,800**		**7/29/15 Wed**	**10**	**214**	**201**	**2,128**
					EB	1,214				96	74	923
					WB	1,590				118	127	1,208
2013	7/17/13	7/19/13	Clear	**3.6%**	**Total**	**2,692**		**7/18/13 Thu**	**15**	**226**	**180**	**2,046**
					EB	1,144	*31*			91	60	869
					WB	1,544	*30*			135	120	1,173
2011	7/26/11	7/28/11	Overcast		**Total**	**2,718**		**7/27/11 Wed**	**16**	**196**	**205**	**2,066**
					EB	1,174				78	77	892
					WB	1,546				118	127	1,175
2010	7/7/10	7/9/10	Clear		**Total**	**2,777**		**7/7/10 Wed**	**13**	**242**	**204**	**2,111**
					EB	1,306		7/7/10 Wed	13	148	105	993
					WB	1,472		7/8/10 Thu	15	131	99	1,119
2007	7/24/07	7/26/07	Clear	**6.0%**	**Total**	**2,771**		**7/24/07 Tue**	**12**	**226**	**208**	**2,161**
					EB	1,203		7/24/07 Tue	12	106	78	938
					WB	1,569		7/25/07 Wed	13	136	130	1,224
2005	7/11/05	7/13/05	Clear		**Total**	**2,568**		**7/12/05 Tue**	**12**	**220**	**200**	**1,977**
					EB	1,121		7/11/05 Mon	12	97	83	863
					WB	1,451		7/11/05 Mon	16	130	118	1,117

Wellfleet

Cahoon Hollow Rd E of Rt 6

Site Code 20661

Year	Begin Date	End Date	Weather	% Trucks	Dir.	ADT	Speed MPH	PEAK HOUR DATA [Date&Day	Hour	Vol]	Four~ Five	AADT
2014	8/27/14	8/29/14	Clear		**Total**	**2,010**		**8/28/14 Thu**	**13**	**209**	**176**	**1,528**
					EB	1,300				133	119	988
					WB	710				76	58	540
2011	7/26/11	7/28/11	Clear		**Total**	**2,982**		**7/27/11 Wed**	**16**	**347**	**275**	**2,266**
					EB	1,736				236	170	1,319
					WB	1,243				111	104	945

Wellfleet 2005-2015 Traffic Counts

Year	Begin Date	End Date	Weather	% Trucks	Dir.	ADT	Speed MPH	PEAK HOUR DATA [Date&Day	Hour	Vol]	Four~ Five	AADT
2007	7/31/07	8/2/07	Overcast	**1.9%**	**Total**	**2,535**		**8/1/07 Wed**	**16**	**216**	**214**	**1,990**
					EB	1,320		7/31/07 Tue	16	129	122	1,036
					WB	1,218		8/1/07 Wed	18	126	92	956
2005	7/26/05	7/28/05	Clear		**Total**	**2,194**		**7/26/05 Tue**	**17**	**209**	**190**	**1,689**
					EB	1,131		7/26/05 Tue	10	118	85	871
					WB	1,066		7/26/05 Tue	16	109	105	821

Wellfleet

Chequessett Neck Rd S of Duck Harbor Rd

Site Code 21269

2012	8/7/12	8/9/12	Clear	**3.9%**	**Total**	**1,078**		**8/8/12 Wed**	**16**	**108**	**98**	**819**
					NB	525	*34*			39	37	399
					SB	549	*31*			69	61	417

Wellfleet

Commercial St S of Holbrook Ave

Site Code 20662

2014	8/13/14	8/15/14	Overcast		**Total**	**7,354**		**8/14/14 Thu**	**19**	**676**	**543**	**5,589**
					NB	3,614				319	292	2,747
					SB	3,743				357	251	2,845
2011	7/26/11	7/28/11	Clear		**Total**	**7,251**		**7/27/11 Wed**	**19**	**692**	**531**	**5,511**
					NB	3,534				336	270	2,686
					SB	3,715				356	260	2,823
2008	7/16/08	7/18/08	Clear		**Total**	**6,515**		**7/16/08 Wed**	**12**	**517**	**422**	**5,082**
					NB	3,125		7/16/08 Wed	20	284	204	2,438
					SB	3,393		7/18/08 Fri	11	288	218	2,647

Wellfleet

Cove Rd W of Rt 6

Site Code 21287

2012	8/7/12	8/9/12	Clear	**5.6%**	**Total**	**2,187**		**8/8/12 Wed**	**11**	**192**	**164**	**1,662**
					EB	1,082				114	70	822
					WB	1,101				78	94	837

Wellfleet

Gross Hill Rd E of Rt 6

Site Code 20664

2015	7/28/15	7/30/15	Clear		**Total**	**1,451**		**7/29/15 Wed**	**15**	**135**	**131**	**1,103**
					EB	419				27	45	318
					WB	1,034				108	86	786
2011	7/26/11	7/28/11	Overcast		**Total**	**1,375**		**7/27/11 Wed**	**13**	**175**	**118**	**1,045**
					EB	670				81	45	509
					WB	704				94	73	535
2009	7/13/09	7/15/09	Clear		**Total**	**1,387**		**7/14/09 Tue**	**14**	**133**	**115**	**1,068**
					EB	693		7/15/09 Wed	10	85	40	534
					WB	695		7/13/09 Mon	16	77	74	535
2006	8/16/06	8/18/06	Clear		**Total**	**1,629**		**8/16/06 Wed**	**16**	**162**	**146**	**1,287**
					EB	776		8/18/06 Fri	15	76	61	613
					WB	853		8/16/06 Wed	17	97	83	674

Wellfleet 2005-2015 Traffic Counts

Year	Begin Date	End Date	Weather	% Trucks	Dir.	ADT	Speed MPH	PEAK HOUR DATA [Date&Day	Hour	Vol]	Four~ Five	AADT
Wellfleet												
Gross Hill Rd W of Ocean View Dr											Site Code 21309	
2013	7/17/13	7/19/13	Clear	**0.6%**	**Total**	**1,389**		**7/18/13 Thu**	**17**	**142**	**129**	**1,056**
					EB	644	*16*			49	58	489
					WB	746	*19*			93	72	567
Wellfleet												
Gull Pond Rd E of Rt 6											Site Code 20665	
2011	7/26/11	7/28/11	Overcast		**Total**	**1,124**		**7/27/11 Wed**	**17**	**93**	**97**	**854**
					EB	553				42	50	420
					WB	566				51	48	430
2010	7/7/10	7/9/10	Clear		**Total**	**1,202**		**7/7/10 Wed**	**14**	**137**	**112**	**914**
					EB	600		7/7/10 Wed	14	74	58	456
					WB	607		7/7/10 Wed	18	73	55	461
2007	7/24/07	7/26/07	Clear	**3.0%**	**Total**	**1,150**		**7/25/07 Wed**	**16**	**114**	**114**	**897**
					EB	583		7/25/07 Wed	14	64	49	455
					WB	565		7/24/07 Tue	16	67	64	441
Wellfleet												
LeCount Hollow Rd E of Rt 6											Site Code 20666	
2012	6/19/12	6/21/12	Mixed		**Total**	**2,181**		**6/20/12 Wed**	**11**	**188**	**167**	**1,941**
					EB	1,105				125	74	983
					WB	1,075				63	92	957
2009	7/13/09	7/15/09	Clear		**Total**	**2,754**		**7/13/09 Mon**	**10**	**239**	**193**	**2,121**
2006	8/21/06	8/24/06	Overcast		**Total**	**2,673**		**8/22/06 Tue**	**17**	**272**	**237**	**2,112**
					EB	1,369		8/22/06 Tue	11	149	111	1,082
					WB	1,304		8/23/06 Wed	17	171	127	1,030
Wellfleet												
LeCount Hollow Rd E of CCRT											Site Code 21306	
2013	7/9/13	7/10/13	Clear	**3.5%**	**Total**	**2,251**		**7/9/13 Tue**	**17**	**169**	**166**	**1,711**
					EB	1,150	*38*			82	76	874
					WB	1,102	*37*			87	90	838
Wellfleet												
Lieutenant Island Rd W of Rt 6											Site Code 20667	
2012	8/7/12	8/9/12	Clear		**Total**	**1,413**		**8/8/12 Wed**	**11**	**121**	**99**	**1,074**
					EB	710				71	48	540
					WB	705				50	51	536
2008	8/25/08	8/27/08	Clear		**Total**	**1,120**		**8/25/08 Mon**	**11**	**113**	**83**	**851**
					EB	556		8/25/08 Mon	11	61	32	423
					WB	559		8/26/08 Tue	12	55	50	425
2007	7/31/07	8/2/07	Overcast	**4.4%**	**Total**	**1,174**		**8/2/07 Thu**	**10**	**104**	**80**	**922**
					EB	593		8/2/07 Thu	10	70	38	466
					WB	581		7/31/07 Tue	17	65	42	456

Wellfleet 2005-2015 Traffic Counts

Year	Begin Date	End Date	Weather	% Trucks	Dir.	ADT	Speed MPH	PEAK HOUR DATA [Date&Day	Hour	Vol]	Four~ Five	AADT
Wellfleet												
Long Pond Rd @ Rt 6 Overpass											Site Code 20668	
2015	7/28/15	7/30/15	Clear		**Total**	**1,296**		**7/29/15 Wed**	**17**	**135**	**113**	**985**
					EB	601				39	51	457
					WB	702				96	62	534
2009	7/15/09	7/17/09	Clear		**Total**	**887**		**7/17/09 Fri**	**12**	**104**	**77**	**683**
					EB	420		7/17/09 Fri	11	56	39	323
					WB	465		7/15/09 Wed	17	66	39	358
2005	7/26/05	7/28/05	Clear		**Total**	**1,040**		**7/26/05 Tue**	**17**	**113**	**101**	**801**
					EB	479		7/27/05 Wed	16	50	42	369
					WB	558		7/26/05 Tue	17	64	59	430
Wellfleet												
Long Pond Rd E of Lawrence Rd											Site Code 21286	
2012	7/16/12	7/18/12	Mixed		**Total**	**1,532**		**7/17/12 Tue**	**15**	**169**	**141**	**1,164**
					EB	702				91	53	534
					WB	831				78	88	632
Wellfleet												
Long Pond Rd W of Ocean View Dr											Site Code 21308	
2013	7/8/13	7/10/13	Clear	**2.3%**	**Total**	**672**		**7/9/13 Tue**	**15**	**54**	**47**	**511**
					EB	288	*16*			24	14	219
					WB	382	*24*			30	32	290
Wellfleet												
Main St W of Rt 6											Site Code 20670	
2014	8/19/14	8/21/14	Clear		**Total**	**11,190**		**8/20/14 Wed**	**17**	**808**	**792**	**8,504**
					EB	6,341				374	426	4,819
					WB	4,846				433	365	3,683
2013	7/8/13	7/11/13	Mixed		**Total**	**9,694**		**7/9/13 Tue**	**15**	**822**	**739**	**7,367**
					EB	5,299				448	412	4,027
					WB	4,394				374	327	3,339
2012	6/19/12	6/21/12	Clear		**Total**	**7,445**		**6/20/12 Wed**	**12**	**636**	**538**	**6,626**
					EB	3,986				301	292	3,548
					WB	3,453				335	247	3,073
2010	7/7/10	7/9/10	Clear		**Total**	**10,102**		**7/9/10 Fri**	**12**	**810**	**708**	**7,678**
					EB	5,238		7/8/10 Thu	15	432	386	3,981
					WB	4,864		7/9/10 Fri	15	406	321	3,697
Wellfleet												
Main St @ MethodistChurch											Site Code 20669	
2014	8/13/14	8/15/14	Overcast		**Total**	**5,953**		**8/14/14 Thu**	**16**	**506**	**492**	**4,524**
					EB	3,024				247	259	2,298
					WB	2,932				259	233	2,228
2012	7/16/12	7/18/12	Clear	**7.9%**	**Total**	**6,355**		**7/17/12 Tue**	**17**	**508**	**490**	**4,830**
					EB	3,051	*25*			241	238	2,319
					WB	3,313	*27*			267	253	2,518

Wellfleet 2005-2015 Traffic Counts

Year	Begin Date	End Date	Weather	% Trucks	Dir.	ADT	Speed MPH	PEAK HOUR DATA [Date&Day	Hour	Vol]	Four~ Five	AADT
Wellfleet												
Marconi Beach Rd N of Beach parking											Site Code 21207	
2009	7/13/09	7/15/09	Clear		**Total**	**1,306**		**7/13/09 Mon**	**11**	**155**	**143**	**1,006**
					NB	637		7/14/09 Tue	16	127	120	490
					SB	667		7/13/09 Mon	11	134	24	514
Wellfleet												
Marconi Beach Rd E of Marconi Beach Site Rd											Site Code 21305	
2013	7/17/13	7/19/13	Clear	**1.8%**	**Total**	**2,176**		**7/18/13 Thu**	**17**	**235**	**232**	**1,654**
					EB	1,050	*32*			198	179	798
					WB	1,127	*30*			37	54	857
Wellfleet												
Ocean View Dr N of LeCount Hollow Rd											Site Code 20671	
2013	7/8/13	7/10/13	Clear	**5.6%**	**Total**	**1,892**		**7/9/13 Tue**	**17**	**134**	**136**	**1,438**
					NB	1,000	*32*			71	58	760
					SB	888	*35*			63	78	675
2009	7/13/09	7/15/09	Clear		**Total**	**2,050**		**7/15/09 Wed**	**12**	**191**	**159**	**1,579**
					NB	1,044		7/13/09 Mon	10	124	69	804
					SB	1,004		7/13/09 Mon	16	98	90	773
Wellfleet												
Ocean View Dr N of Long Pond Rd											Site Code 21307	
2013	8/20/13	8/22/13	Clear	**0.7%**	**Total**	**1,385**		**8/21/13 Wed**	**15**	**152**	**136**	**1,053**
					NB	750	*35*			88	65	570
					SB	636	*37*			64	72	483
Wellfleet												
Ocean View Dr S of Long Pond Rd											Site Code 20672	
2013	7/15/13	7/17/13	Clear		**Total**	**1,467**		**7/15/13 Mon**	**16**	**156**	**148**	**1,115**
					NB	822				84	87	625
					SB	645				72	61	490
2013	7/10/13	7/12/13	Clear		**Total**	**1,180**		**7/12/13 Fri**	**12**	**113**	**102**	**897**
					NB	638				71	55	485
					SB	541				42	48	411
2013	7/8/13	7/9/13	Clear		**Total**	**1,121**		**7/8/13 Mon**	**15**	**138**	**112**	**852**
					NB	616				79	57	468
					SB	506				59	55	385
2009	7/13/09	7/15/09	Clear		**Total**	**1,536**		**7/14/09 Tue**	**12**	**157**	**137**	**1,183**
					NB	793		7/15/09 Wed	12	87	65	611
					SB	744		7/14/09 Tue	12	82	73	573
Wellfleet												
Ocean View Dr N of White Crest Beach											Site Code 20673	
2013	7/8/13	7/10/13	Clear		**Total**	**1,702**		**7/9/13 Tue**	**15**	**135**	**126**	**1,294**
					NB	890				72	60	676
					SB	810				63	66	616

Wellfleet 2005-2015 Traffic Counts

Year	Begin Date	End Date	Weather	% Trucks	Dir.	ADT	Speed MPH	PEAK HOUR DATA [Date&Day	Hour	Vol]	Four~ Five	AADT
2005	7/26/05	7/28/05	Clear		**Total**	**1,995**		**7/26/05 Tue**	**16**	**195**	**182**	**1,536**
					NB	1,023		7/26/05 Tue	16	110	93	788
					SB	973		7/26/05 Tue	12	112	89	749

Wellfleet

Old County Rd E of Rt 6

Site Code 21210

2009	7/14/09	7/16/09	Clear		**Total**	**1,060**		**7/14/09 Tue**	**15**	**101**	**67**	**816**
					EB	542		7/14/09 Tue	15	64	35	417
					WB	513		7/15/09 Wed	8	60	30	395

Wellfleet

Pine Point Road W of Rt 6

Site Code 21379

2015	7/28/15	7/30/15	Clear		**Total**	**243**		**7/29/15 Wed**	**16**	**27**	**21**	**185**
					EB	118				16	12	90
					WB	125				11	9	95

Wellfleet

Pole Dyke Rd S of Bound Brook Rd

Site Code 20739

2014	8/13/14	8/15/14	Overcast		**Total**	**1,231**		**8/14/14 Thu**	**11**	**120**	**84**	**936**
					NB	569				52	39	432
					SB	659				68	45	501

Wellfleet

School St W of Rt 6

Site Code 21310

2013	7/17/13	7/19/13	Clear	**4.0%**	**Total**	**1,164**		**7/18/13 Thu**	**16**	**107**	**103**	**885**
					EB	542	*21*			47	48	412
					WB	620	*17*			60	54	471

Wellfleet

West Main St N of Old Chequesett Neck Rd

Site Code 21311

2013	7/17/13	7/19/13	Clear	**2.8%**	**Total**	**1,947**		**7/18/13 Thu**	**14**	**190**	**111**	**1,480**
					NB	993	*24*			97	59	755
					SB	951	*26*			93	52	723

Wellfleet

West Rd W of Rt 6

Site Code 20680

2014	8/19/14	8/21/14	Clear		**Total**	**2,320**		**8/20/14 Wed**	**12**	**347**	**188**	**1,763**
					EB	1,323				263	67	1,005
					WB	997				84	123	758
2013	7/17/13	7/19/13	Clear	**3.3%**	**Total**	**2,179**		**7/18/13 Thu**	**12**	**237**	**174**	**1,656**
					EB	978	*32*			63	111	743
					WB	1,205	*32*			174	64	916
2009	7/13/09	7/15/09	Clear		**Total**	**1,466**		**7/13/09 Mon**	**16**	**137**	**125**	**1,129**
					EB	701		7/13/09 Mon	12	71	45	540
					WB	764		7/13/09 Mon	16	88	80	588

Wellfleet 2005-2015 Traffic Counts

Eastham Wellfleet

West Rd @ East/Well TL

Site Code 20659

Year	Begin Date	End Date	Weather	% Trucks	Dir.	ADT	*Speed MPH*	PEAK HOUR DATA [Date&Day	Hour	Vol]	Four~ Five	AADT
2012	8/7/12	8/9/12	Clear		**Total**	**2,652**		**8/8/12 Wed**	**12**	**360**	**176**	**2,016**
2009	8/10/09	8/12/09	Overcast		**Total**	**2,426**		**8/12/09 Wed**	**13**	**404**	**163**	**1,844**
					NB	1,286		8/12/09 Wed	13	287	67	977
					SB	1,137		8/10/09 Mon	17	121	96	864
2007	7/31/07	8/2/07	Clear	**3.8%**	**Total**	**2,030**		**8/2/07 Thu**	**12**	**180**	**142**	**1,594**
					NB	1,024		8/1/07 Wed	10	118	54	804
					SB	1,010		7/31/07 Tue	17	91	88	793
2006	8/21/06	8/24/06	Mixed		**Total**	**1,972**		**8/23/06 Wed**	**12**	**233**	**164**	**1,558**
					NB	955		8/23/06 Wed	12	131	59	754
					SB	1,020		8/23/06 Wed	17	111	105	806
2005	7/13/05	7/15/05	Clear		**Total**	**1,753**		**7/14/05 Thu**	**16**	**162**	**146**	**1,350**
					NB	814		7/13/05 Wed	13	74	53	627
					SB	936		7/14/05 Thu	16	110	93	721

CAPE COD COMMISSION

3225 MAIN STREET • P.O. BOX 226 • BARNSTABLE, MASSACHUSETTS 02630
(508) 362-3828 • Fax (508) 362-3136 • www.capecodcommission.org

Truro

14

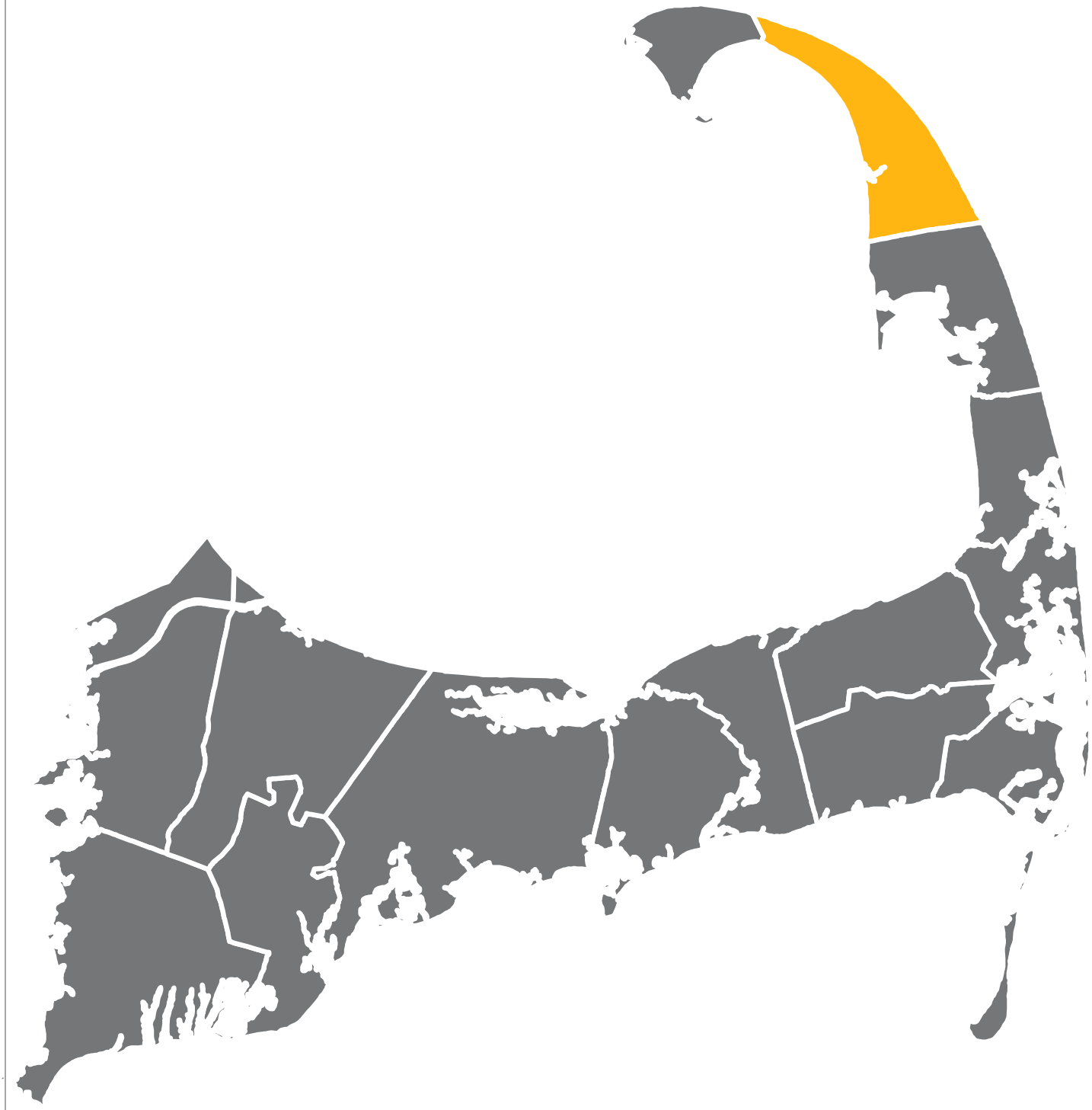

Previous Section
Wellfleet 13

Next Section
Provincetown 15

Truro 2005-2015 Traffic Counts

Year	Begin Date	End Date	Weather	% Trucks	Dir.	ADT	*Speed MPH*	PEAK HOUR DATA [Date&Day	Hour	Vol]	Four~ Five	AADT
Truro												
Rt 6 N of Rt 6A											Site Code 20798	
2014	8/4/14	8/7/14			**Total**	**19,386**		**8/6/14 Wed**	**15**	**1,694**	**1,587**	**14,733** ❄
					NB	9,762				864	603	7,419 ❄
					SB	9,617				830	984	7,309 ❄
2006	7/10/06	7/13/06			**Total**	**13,509**						**10,537** ❄
					NB	6,658		7/11/06 Tue	11	696	457	5,193 ❄
					SB	6,851		7/11/06 Tue	16	821	695	5,344 ❄
Truro												
Rt 6 S of Rt 6A											Site Code 20690	
2012	8/7/12	8/9/12	Clear		**Total**	**21,685**		**8/8/12 Wed**	**17**	**1,787**	**1,723**	**16,481**
					NB	10,834				704	692	8,234
					SB	10,848				1,083	1,031	8,244
2010	7/12/10	7/14/10	Clear		**Total**	**17,006**		**7/14/10 Wed**	**12**	**1,509**	**1,368**	**12,925**
					NB	8,435		7/14/10 Wed	11	899	545	6,411
					SB	8,572		7/13/10 Tue	16	857	822	6,515
2007	7/17/07	7/19/07	Clear		**Total**	**17,570**		**7/18/07 Wed**	**15**	**1,607**	**1,407**	**13,705**
					NB	8,648		7/18/07 Wed	12	856	592	6,745
					SB	8,925		7/18/07 Wed	15	930	816	6,962
2007	6/5/07	6/7/07	Clear	**11.6%**	**Total**	**10,086**		**6/6/07 Wed**	**16**	**855**	**850**	**8,674**
					NB	5,053		6/7/07 Thu	11	467	328	4,346
					SB	5,034		6/5/07 Tue	16	546	522	4,329
Truro												
Rt 6 S of Castle Rd											Site Code 20689	
2013	7/15/13	7/18/13			**Total**	**17,713**		**7/17/13 Wed**	**15**	**1,444**	**1,384**	**13,462** ❄
					NB	8,605				632	567	6,540 ❄
					SB	9,097				811	815	6,914 ❄
2007	7/10/07	7/12/07	Clear		**Total**	**16,292**		**7/11/07 Wed**	**12**	**1,374**	**1,317**	**12,708**
					NB	8,231		7/11/07 Wed	12	773	570	6,420
					SB	8,061		7/11/07 Wed	17	768	747	6,288
2006	7/10/06	7/12/06			**Total**	**14,287**						**11,144** ❄
					NB	7,865		7/11/06 Tue	12	832	545	6,135 ❄
					SB	6,422		7/11/06 Tue	15	828	628	5,009 ❄
Truro												
Rt 6 S of Prince Valley Rd											Site Code 21196	
2009	7/20/09	7/22/09	Clear		**Total**	**16,044**		**7/21/09 Tue**	**13**	**1,527**	**1,354**	**12,354**
					NB	7,840		7/21/09 Tue	12	810	559	6,037
					SB	8,205		7/21/09 Tue	16	824	795	6,318
Truro												
Rt 6 N of Transfer Station											Site Code 20691	
2007	7/24/07	7/26/07	Clear		**Total**	**17,296**		**7/25/07 Wed**	**13**	**1,391**	**1,342**	**13,491**
					NB	8,744		7/25/07 Wed	13	810	543	6,820
					SB	8,552		7/25/07 Wed	16	807	799	6,671

Truro 2005-2015 Traffic Counts

Year	Begin Date	End Date	Weather	% Trucks	Dir.	ADT	Speed MPH	PEAK HOUR DATA [Date&Day	Hour	Vol]	Four~ Five	AADT
Truro	Provincetown											
Rt 6 @ Trur/Prov TL											Site Code 20692	
2015	8/17/15	8/19/15	Clear		**Total**	**14,812**		**8/18/15 Tue**	**11**	**1,107**	**1,022**	**11,257**
					NB	6,477	*63*			355	526	4,923
					SB	8,336				752	496	6,335
2015	8/11/15	8/14/15	Overcast		**Total**	**14,842**		**8/13/15 Thu**	**14**	**1,126**	**986**	**11,280**
					NB	6,361	*63*			447	483	4,834
					SB	8,485				679	504	6,449
2010	7/12/10	7/14/10	Clear		**Total**	**12,981**		**7/13/10 Tue**	**16**	**1,108**	**1,067**	**9,866**
					NB	6,377		7/14/10 Wed	11	676	434	4,847
					SB	6,602		7/13/10 Tue	16	677	634	5,018
2009	7/20/09	7/22/09	Clear		**Total**	**13,188**		**7/21/09 Tue**	**16**	**1,213**	**1,136**	**10,155**
					NB	6,517		7/22/09 Wed	12	734	431	5,018
					SB	6,672		7/21/09 Tue	16	766	705	5,137
2008	7/16/08	7/18/08	Clear		**Total**	**13,421**		**7/17/08 Thu**	**16**	**1,078**	**1,025**	**10,468**
					NB	6,784		7/17/08 Thu	11	676	440	5,292
					SB	6,640		7/17/08 Thu	16	610	586	5,179
2007	6/5/07	6/7/07	Clear	**6.4%**	**Total**	**7,831**		**6/5/07 Tue**	**16**	**679**	**675**	**6,735**
					NB	3,906		6/7/07 Thu	12	346	255	3,359
					SB	3,921		6/5/07 Tue	16	438	420	3,372
2006	7/10/06	7/13/06			**Total**	**11,163**					**902**	**8,707** ❄
					NB	5,762		7/11/06 Tue	12	613	374	4,494 ❄
					SB	5,401		7/11/06 Tue	16	602	528	4,213 ❄
2005	8/23/05	8/25/05	Clear		**Total**	**15,194**		**8/23/05 Tue**	**16**	**1,336**	**1,321**	**11,851**
					NB	7,585		8/23/05 Tue	11	742	526	5,916
					SB	7,612		8/23/05 Tue	16	808	794	5,937
Truro												
Rt 6 N of Truro Central School											Site Code 20693	
2012	7/10/12	7/12/12	Clear		**Total**	**18,986**		**7/11/12 Wed**	**16**	**1,593**	**1,552**	**14,429**
2009	5/18/09	5/22/09	Mixed	**9.4%**	**Total**	**11,423**		**5/22/09 Fri**	**15**	**1,153**	**918**	**10,852**
					NB	6,060	*53*	5/22/09 Fri	11	675	407	5,757
					SB	5,361	*54*	5/21/09 Thu	16	539	512	5,093
2006	8/1/06	8/3/06	Clear		**Total**	**19,956**		**8/2/06 Wed**	**10**	**1,536**	**1,571**	**15,765**
					NB	9,778		8/2/06 Wed	12	869	665	7,725
					SB	10,180		8/1/06 Tue	16	1,005	906	8,042
Truro												
Rt 6 S of Truro Central School											Site Code 21193	
2009	5/18/09	5/22/09	Mixed	**6.7%**	**Total**	**11,519**		**5/22/09 Fri**	**15**	**1,165**	**934**	**10,943**
					NB	6,110	*57*	5/22/09 Fri	11	688	407	5,805
					SB	5,409	*60*	5/21/09 Thu	16	562	527	5,139

Truro 2005-2015 Traffic Counts

Year	Begin Date	End Date	Weather	% Trucks	Dir.	ADT	*Speed MPH*	PEAK HOUR DATA [Date&Day	Hour	Vol]	Four~ Five	AADT
Truro												
Rt 6 S of Union Field Rd											Site Code 20694	
2012	7/16/12	7/18/12	Clear		**Total**	**16,470**		**7/17/12 Tue**	**16**	**1,340**	**1,309**	**12,517**
					NB	8,326				552	541	6,328
					SB	8,140				788	768	6,186
2008	7/14/08	7/16/08	Clear		**Total**	**14,795**		**7/14/08 Mon**	**16**	**1,260**	**1,195**	**11,540**
					NB	7,579		7/16/08 Wed	12	740	481	5,912
					SB	7,217		7/14/08 Mon	16	780	713	5,629
2007	7/24/07	7/26/07	Clear		**Total**	**16,782**		**7/25/07 Wed**	**16**	**1,367**	**1,319**	**13,090**
					NB	8,778		7/26/07 Thu	11	842	574	6,847
					SB	8,003		7/25/07 Wed	16	767	746	6,242
2007	6/5/07	6/7/07	Clear	**9.7%**	**Total**	**9,757**		**6/7/07 Thu**	**11**	**844**	**769**	**8,391**
					NB	5,048		6/7/07 Thu	11	487	313	4,341
					SB	4,706		6/5/07 Tue	16	462	456	4,047
Wellfleet Truro												
Rt 6 @ Well/Trur TL											Site Code 20679	
2015	7/13/15	7/16/15			**Total**	**16,685**		**7/15/15 Wed**	**15**	**1,373**	**1,201**	**12,681** ❄
					NB	8,821				656	483	6,704 ❄
					SB	7,854				717	717	5,969 ❄
2011	7/11/11	7/14/11			**Total**	**15,517**					**1,231**	**11,793** ❄
					NB	7,260					445	5,518 ❄
					SB	8,263					786	6,280 ❄
2010	7/7/10	7/9/10	Clear		**Total**	**17,448**		**7/8/10 Thu**	**16**	**1,447**	**1,404**	**13,260**
					NB	8,786		7/8/10 Thu	12	832	596	6,677
					SB	8,664		7/7/10 Wed	16	815	808	6,585
2008	7/16/08	7/18/08	Clear		**Total**	**16,541**		**7/16/08 Wed**	**15**	**1,323**	**1,292**	**12,902**
					NB	8,428		7/17/08 Thu	11	776	566	6,574
					SB	8,112		7/16/08 Wed	16	748	726	6,327
2007	7/24/07	7/26/07	Clear		**Total**	**17,193**		**7/25/07 Wed**	**16**	**1,374**	**1,354**	**13,411**
					NB	8,709		7/26/07 Thu	12	811	545	6,793
					SB	8,484		7/25/07 Wed	16	810	809	6,618
2006	7/10/06	7/13/06										
					SB	7,767		7/11/06 Tue	15	937	728	6,058 ❄
2005	8/23/05	8/25/05	Clear		**Total**	**18,546**		**8/23/05 Tue**	**16**	**1,566**	**1,566**	**14,466**
					NB	9,445		8/24/05 Wed	11	879	651	7,367
					SB	9,102		8/23/05 Tue	16	950	914	7,100
Truro												
Rt 6A N of Rt 6											Site Code 20695	
2015	7/29/15	7/31/15	Clear	**9.9%**	**Total**	**3,545**		**7/30/15 Thu**	**12**	**316**	**275**	**2,694**
					NB	1,740	*30*			165	117	1,322
					SB	1,806	*27*			151	158	1,373

Truro 2005-2015 Traffic Counts

Year	Begin Date	End Date	Weather	% Trucks	Dir.	ADT	*Speed MPH*	PEAK HOUR DATA [Date&Day	Hour	Vol]	Four~ Five	AADT
2009	7/15/09	7/17/09	Clear		**Total**	**4,307**		**7/16/09 Thu**	**15**	**472**	**368**	**3,316**
					NB	1,674		7/16/09 Thu	12	184	122	1,289
					SB	2,634		7/16/09 Thu	13	317	247	2,028
2007	8/27/07	8/29/07	Clear		**Total**	**3,531**		**8/27/07 Mon**	**12**	**334**	**303**	**2,789**
					NB	1,715		8/27/07 Mon	12	175	139	1,355
					SB	1,816		8/28/07 Tue	14	178	164	1,435
2005	7/11/05	7/13/05	Clear		**Total**	**3,786**		**7/12/05 Tue**	**12**	**356**	**311**	**2,915**
					NB	1,890		7/12/05 Tue	12	200	143	1,455
					SB	1,897		7/12/05 Tue	16	171	168	1,461

Truro
Rt 6A N of Pond Rd

Site Code 20803

2015	8/3/15	8/5/15	Clear	**9.0%**	**Total**	**3,371**		**8/4/15 Tue**	**11**	**314**	**291**	**2,562**
					NB	1,724	*31*			161	130	1,310
					SB	1,646	*34*			153	161	1,251
2013	7/30/13	8/1/13	Clear	**8.9%**	**Total**	**2,915**		**7/31/13 Wed**	**15**	**245**	**233**	**2,215**
					NB	1,445	*35*			135	100	1,098
					SB	1,468	*33*			110	133	1,116

Truro
Rt 6A S of Pond Rd/Highland Rd

Site Code 7152

2015	8/3/15	8/5/15	Clear	**6.8%**	**Total**	**3,570**		**8/4/15 Tue**	**11**	**341**	**304**	**2,713**
					NB	1,760	*27*			172	134	1,338
					SB	1,808	*30*			169	170	1,374
2012	7/9/12	7/12/12	Clear	**3.1%**	**Total**	**3,316**		**7/11/12 Wed**	**12**	**293**	**260**	**2,520**
					NB	1,720	*28*			152	132	1,307
					SB	1,597	*30*			141	129	1,214

Truro Provincetown
Rt 6A @ Trur/Prov TL

Site Code 20696

2015	8/17/15	8/19/15	Clear		**Total**	**3,670**		**8/17/15 Mon**	**17**	**286**	**255**	**2,789**
					NB	1,864				141	120	1,417
					SB	1,812	*33*			145	136	1,377
2015	8/13/15	8/14/15	Overcast		**Total**	**3,638**		**8/14/15 Fri**	**18**	**277**	**270**	**2,765**
					NB	1,849				157	133	1,405
					SB	1,789	*33*			120	137	1,360
2014	8/25/14	8/29/14	Clear		**Total**	**3,250**		**8/27/14 Wed**	**15**	**269**	**238**	**2,470**
					NB	1,671				133	113	1,270
					SB	1,578				135	125	1,199
2013	8/20/13	8/22/13	Clear		**Total**	**3,731**		**8/21/13 Wed**	**16**	**289**	**278**	**2,836**
					NB	1,958				149	133	1,488
					SB	1,773				140	145	1,347
2012	8/7/12	8/9/12	Clear		**Total**	**3,801**		**8/8/12 Wed**	**14**	**303**	**298**	**2,889**
					NB	1,975				139	140	1,501
					SB	1,821				164	159	1,384

Truro 2005-2015 Traffic Counts

Year	Begin Date	End Date	Weather	% Trucks	Dir.	ADT	*Speed MPH*	PEAK HOUR DATA [Date&Day	Hour	Vol]	Four~ Five	AADT
2011	8/2/11	8/4/11	Clear		**Total**	**3,939**		**8/3/11 Wed**	**16**	**319**	**314**	**2,994**
2010	7/12/10	7/14/10	Clear		**Total**	**3,543**		**7/14/10 Wed**	**12**	**317**	**256**	**2,693**
					NB	1,838		7/14/10 Wed	12	195	120	1,397
					SB	1,700		7/13/10 Tue	17	166	136	1,292
2009	7/15/09	7/17/09	Clear		**Total**	**4,014**		**7/16/09 Thu**	**15**	**363**	**294**	**3,091**
					NB	1,989		7/16/09 Thu	11	195	123	1,532
					SB	2,019		7/16/09 Thu	15	192	171	1,555
2008	7/16/08	7/18/08	Clear		**Total**	**4,168**		**7/18/08 Fri**	**11**	**336**	**309**	**3,251**
					NB	2,092		7/18/08 Fri	11	208	150	1,632
					SB	2,071		7/16/08 Wed	15	180	158	1,615
2007	8/27/07	8/29/07	Clear		**Total**	**3,643**		**8/27/07 Mon**	**14**	**288**	**281**	**2,878**
					NB	1,798		8/29/07 Wed	10	159	119	1,420
					SB	1,846		8/27/07 Mon	14	162	162	1,458
2007	6/5/07	6/7/07	Clear		**Total**	**2,231**		**6/6/07 Wed**	**15**	**208**	**178**	**1,919**
					NB	1,166		6/6/07 Wed	15	108	79	1,003
					SB	1,065		6/6/07 Wed	17	110	98	916
2006	7/11/06	7/13/06			**Total**	**3,872**		**7/13/06 Thu**	**13**	**339**	**312**	**3,020**
					NB	1,972		7/13/06 Thu	12	194	140	1,538
					SB	1,902		7/11/06 Tue	16	177	172	1,484
2005	8/10/05	8/12/05	Clear		**Total**	**4,676**		**8/10/05 Wed**	**15**	**357**	**339**	**3,647**
					NB	2,369		8/10/05 Wed	11	201	156	1,848
					SB	2,302		8/10/05 Wed	16	194	182	1,796

Truro

Castle Rd W of Rt 6

Site Code 20681

2015	7/27/15	7/29/15	Overcast	**9.5%**	**Total**	**1,513**		**7/28/15 Tue**	**12**	**129**	**112**	**1,150**
					EB	731	*35*			56	58	556
					WB	779	*33*			73	54	592
2009	7/20/09	7/22/09	Clear		**Total**	**1,100**		**7/20/09 Mon**	**12**	**117**	**102**	**847**
					EB	503		7/20/09 Mon	14	60	47	387
					WB	597		7/20/09 Mon	10	64	55	460
2005	7/11/05	7/13/05	Clear		**Total**	**1,137**		**7/11/05 Mon**	**16**	**108**	**93**	**875**
					EB	552		7/11/05 Mon	16	54	50	425
					WB	583		7/12/05 Tue	17	54	44	449

Truro

Castle Rd E of Bridge

Site Code 20762

2013	7/30/13	8/1/13	Clear		**Total**	**1,157**		**7/31/13 Wed**	**11**	**107**	**82**	**879**
					EB	626				68	51	476
					WB	530				39	31	403
2009	7/20/09	7/22/09	Clear		**Total**	**1,151**		**7/20/09 Mon**	**13**	**116**	**101**	**886**
					EB	586		7/20/09 Mon	12	63	55	451
					WB	566		7/20/09 Mon	14	62	47	436

Truro 2005-2015 Traffic Counts

Year	Begin Date	End Date	Weather	% Trucks	Dir.	ADT	Speed MPH	PEAK HOUR DATA [Date&Day	Hour	Vol]	Four~ Five	AADT
2007	7/10/07	7/12/07	Clear		**Total**	**1,440**		**7/10/07 Tue**	**12**	**138**	**115**	**1,123**
					EB	752		7/10/07 Tue	12	88	58	587
					WB	685		7/11/07 Wed	12	73	55	534
2006	8/1/06	8/3/06	Clear		**Total**	**1,352**		**8/1/06 Tue**	**14**	**117**	**111**	**1,068**
					EB	686		8/1/06 Tue	14	73	57	542
					WB	669		8/1/06 Tue	17	67	53	529
Truro												
Castle Rd E of Corn Hill Rd											Site Code 21349	
2015	7/27/15	7/29/15	Overcast	**10.2%**	**Total**	**1,284**		**7/28/15 Tue**	**16**	**115**	**104**	**976**
					EB	665	*30*			65	57	505
					WB	616	*34*			50	47	468
Truro												
Castle Rd E of Meetinghouse Rd											Site Code 21348	
2015	7/27/15	7/29/15	Overcast	**5.9%**	**Total**	**1,057**		**7/28/15 Tue**	**11**	**97**	**82**	**803**
					EB	536	*31*			50	52	407
					WB	522	*26*			47	30	397
Truro												
Castle Rd N of Truro Center Rd											Site Code 21301	
2015	7/27/15	7/29/15	Overcast	**3.6%**	**Total**	**1,168**		**7/28/15 Tue**	**11**	**99**	**90**	**888**
					NB	531	*21*			43	32	404
					SB	638	*25*			56	57	485
2013	8/20/13	8/22/13	Clear	**0.9%**	**Total**	**1,260**		**8/21/13 Wed**	**11**	**134**	**98**	**958**
					NB	624	*26*			69	41	474
					SB	637	*28*			65	58	484
2013	7/30/13	8/1/13	Clear	**1.1%**	**Total**	**1,232**		**7/31/13 Wed**	**14**	**114**	**86**	**936**
					NB	594	*27*			57	33	451
					SB	639	*28*			57	54	486
Truro												
Collins Rd N of Rt 6											Site Code 21297	
2013	7/30/13	8/1/13	Clear	**2.1%**	**Total**	**156**		**7/31/13 Wed**	**10**	**16**	**14**	**119**
					NB	76	*27*			5	6	58
					SB	76	*30*			11	8	58
Truro												
Corn Hill Rd W of Castle Rd											Site Code 21265	
2011	5/24/11	5/26/11	Overcast	**12.9%**	**Total**	**373**		**5/24/11 Tue**	**14**	**38**	**30**	**358**
					EB	185				12	16	178
					WB	188				26	14	180
Truro												
Depot Rd W of Castle Rd											Site Code 20683	
2015	7/27/15	7/29/15	Overcast	**7.9%**	**Total**	**2,412**		**7/28/15 Tue**	**13**	**205**	**182**	**1,833**
					EB	1,207	*24*			112	78	917
					WB	1,207	*21*			93	104	917

Truro 2005-2015 Traffic Counts

Year	Begin Date	End Date	Weather	% Trucks	Dir.	ADT	Speed MPH	PEAK HOUR DATA [Date&Day	Hour	Vol]	Four~ Five	AADT
2011	8/2/11	8/4/11	Clear		**Total**	**2,564**		**8/3/11 Wed**	**16**	**210**	**227**	**1,949**
					EB	1,255				103	114	954
					WB	1,308				107	115	994
2010	7/12/10	7/14/10	Clear		**Total**	**2,325**		**7/12/10 Mon**	**11**	**228**	**188**	**1,767**
					EB	1,167		7/12/10 Mon	11	119	106	887
					WB	1,159		7/12/10 Mon	11	110	82	881
2007	7/24/07	7/26/07	Clear	**6.8%**	**Total**	**2,658**		**7/24/07 Tue**	**11**	**253**	**231**	**2,073**
					EB	1,326		7/24/07 Tue	11	141	111	1,034
					WB	1,336		7/25/07 Wed	16	128	120	1,042
2006	8/16/06	8/18/06	Clear	**4.4%**	**Total**	**2,756**		**8/18/06 Fri**	**11**	**249**	**204**	**2,177**
					EB	1,336	*40*	8/18/06 Fri	11	139	92	1,055
					WB	1,414	*39*	8/16/06 Wed	15	123	112	1,117

Truro
Depot Rd W of Mill Pond Rd

Site Code 20800

2015	7/27/15	7/29/15	Overcast	**17.8%**	**Total**	**527**		**7/28/15 Tue**	**11**	**57**	**28**	**401**
					EB	267	*22*			34	14	203
					WB	258	*19*			23	14	196

Truro
Depot Rd W of Old County Rd

Site Code 20799

2015	7/27/15	7/29/15	Overcast	**8.8%**	**Total**	**766**		**7/28/15 Tue**	**11**	**90**	**46**	**582**
					EB	380	*20*			54	18	289
					WB	386	*27*			36	28	293
2014	8/11/14	8/15/14	Clear		**Total**	**771**		**8/12/14 Tue**	**16**	**83**	**62**	**586**
					EB	354				51	37	269
					WB	418				32	26	318
2007	7/24/07	7/26/07	Clear	**14.9%**	**Total**	**889**		**7/25/07 Wed**	**16**	**89**	**84**	**693**
					EB	437		7/25/07 Wed	17	42	41	341
					WB	451		7/25/07 Wed	16	49	43	352
2006	8/16/06	8/18/06	Clear	**8.5%**	**Total**	**903**		**8/16/06 Wed**	**16**	**90**	**82**	**713**
					EB	449	*31*	8/16/06 Wed	16	49	44	355
					WB	450	*31*	8/17/06 Thu	9	43	38	356

Truro
Depot Rd E of Old County Road

Site Code 21346

2015	7/27/15	7/29/15	Overcast	**8.0%**	**Total**	**2,232**		**7/28/15 Tue**	**11**	**209**	**166**	**1,696**
					EB	1,146	*28*			120	72	871
					WB	1,092	*34*			89	95	830

Truro
Head of the Meadow Rd E of Rt 6

Site Code 20684

2011	8/2/11	8/4/11	Clear		**Total**	**2,100**		**8/3/11 Wed**	**17**	**195**	**248**	**1,596**
					EB	1,051				65	97	799
					WB	1,048				130	152	796
2005	7/11/05	7/13/05	Clear		**Total**	**1,629**		**7/11/05 Mon**	**16**	**158**	**152**	**1,254**
					EB	806		7/11/05 Mon	12	83	69	621
					WB	819		7/11/05 Mon	17	100	83	631

Truro 2005-2015 Traffic Counts

Year	Begin Date	End Date	Weather	% Trucks	Dir.	ADT	Speed MPH	PEAK HOUR DATA [Date&Day	Hour	Vol]	Four~ Five	AADT
Truro												
High Head Rd E of Rt 6											Site Code 21304	
2013	8/20/13	8/22/13	Clear	**1.3%**	**Total**	**366**		**8/21/13 Wed**	**11**	**35**	**27**	**278**
					NB	196	*17*			20	14	149
					SB	173	*16*			15	13	131
Truro												
Highland Rd E of Rt 6											Site Code 20763	
2014	8/25/14	8/29/14	Clear		**Total**	**1,874**		**8/26/14 Tue**	**16**	**177**	**168**	**1,424**
					EB	904				93	91	687
					WB	969				84	78	736
2013	8/20/13	8/22/13	Clear	**10.7%**	**Total**	**2,472**		**8/21/13 Wed**	**16**	**220**	**208**	**1,879**
					EB	1,169	*40*			110	107	888
					WB	1,307	*40*			110	102	993
2008	8/25/08	8/27/08	Clear		**Total**	**1,689**		**8/25/08 Mon**	**15**	**181**	**149**	**1,284**
					EB	802		8/25/08 Mon	15	86	75	610
					WB	884		8/25/08 Mon	15	95	72	672
2007	7/17/07	7/19/07	Clear	**6.8%**	**Total**	**1,905**		**7/18/07 Wed**	**11**	**202**	**146**	**1,486**
					EB	928		7/18/07 Wed	11	94	74	724
					WB	975		7/18/07 Wed	11	108	72	761
2007	6/5/07	6/7/07	Clear		**Total**	**862**		**6/6/07 Wed**	**15**	**92**	**71**	**741**
					EB	413		6/6/07 Wed	15	45	36	355
					WB	447		6/6/07 Wed	15	48	36	384
2006	8/1/06	8/3/06	Clear		**Total**	**2,739**		**8/2/06 Wed**	**10**	**247**	**215**	**2,164**
					EB	1,348		8/1/06 Tue	17	119	107	1,065
					WB	1,393		8/3/06 Thu	10	149	107	1,100
Truro												
Hughes Rd (N end) W of Rt 6A											Site Code 21073	
2014	8/25/14	8/29/14	Clear		**Total**	**254**		**8/26/14 Tue**	**11**	**29**	**19**	**193**
					EB	133				12	12	101
					WB	124				17	6	94
2007	7/17/07	7/19/07	Clear	**5.0%**	**Total**	**347**		**7/18/07 Wed**	**10**	**30**	**22**	**271**
					EB	171		7/18/07 Wed	10	22	12	133
					WB	179		7/18/07 Wed	11	22	10	140
2007	6/5/07	6/7/07	Overcast		**Total**	**252**		**6/6/07 Wed**	**9**	**37**	**14**	**217**
					EB	149		6/7/07 Thu	12	18	8	128
					WB	108		6/6/07 Wed	9	23	6	93
2006	8/1/06	8/3/06	Overcast	**2.3%**	**Total**	**398**		**8/3/06 Thu**	**11**	**44**	**23**	**314**
					EB	180		8/2/06 Wed	14	21	10	142
					WB	216		8/3/06 Thu	11	24	12	171
2005	7/26/05	7/28/05	Clear		**Total**	**403**		**7/27/05 Wed**	**11**	**43**	**32**	**310**
					EB	194		7/28/05 Thu	8	26	14	149
					WB	213		7/27/05 Wed	11	26	18	164

Truro 2005-2015 Traffic Counts

Year	Begin Date	End Date	Weather	% Trucks	Dir.	ADT	Speed MPH	PEAK HOUR DATA [Date&Day	Hour	Vol]	Four~ Five	AADT
Truro												
Hughes Rd (S End) W of Rt 6A											Site Code 20686	
2011	8/2/11	8/4/11	Clear		**Total**	**614**		**8/3/11 Wed**	**16**	**56**	**55**	**467**
					NB	297				22	26	226
					SB	315				35	30	239
2007	8/27/07	8/29/07	Clear		**Total**	**485**		**8/28/07 Tue**	**16**	**50**	**50**	**383**
					NB	257		8/28/07 Tue	12	29	26	203
					SB	234		8/28/07 Tue	16	25	23	185
2006	7/11/06	7/13/06		**3.5%**	**Total**	**451**		**7/12/06 Wed**	**13**	**45**	**28**	**352**
					NB	215		7/12/06 Wed	13	27	10	168
					SB	232		7/13/06 Thu	10	25	18	181
2005	7/11/05	7/13/05	Clear		**Total**	**482**		**7/11/05 Mon**	**11**	**52**	**38**	**371**
					NB	253		7/12/05 Tue	9	31	18	195
					SB	224		7/11/05 Mon	11	25	20	172
Truro												
Long Nook Rd E of Rt 6											Site Code 21302	
2013	8/20/13	8/22/13	Clear	**4.5%**	**Total**	**727**		**8/21/13 Wed**	**18**	**81**	**84**	**553**
					EB	319	*19*			24	38	242
					WB	411	*18*			57	45	312
Truro												
Long Nook Rd E of Old Kings Hwy											Site Code 21209	
2009	7/20/09	7/22/09	Clear		**Total**	**302**		**7/20/09 Mon**	**16**	**55**	**37**	**233**
					EB	149		7/20/09 Mon	13	26	14	115
					WB	152		7/20/09 Mon	16	37	23	117
Truro												
North Pamet Rd N of Rt 6 exit											Site Code 21300	
2013	7/30/13	8/1/13	Clear	**2.0%**	**Total**	**578**		**7/31/13 Wed**	**15**	**63**	**50**	**439**
					NB	293	*33*			33	24	223
					SB	287	*29*			30	26	218
Truro												
Old County Rd S of Prince Valley Rd											Site Code 20688	
2012	7/10/12	7/12/12	Clear		**Total**	**387**		**7/11/12 Wed**	**12**	**39**	**32**	**294**
					NB	213				16	16	162
					SB	173				24	18	131
2008	8/25/08	8/27/08	Clear		**Total**	**350**		**8/26/08 Tue**	**13**	**40**	**27**	**266**
					NB	172		8/26/08 Tue	13	26	12	131
					SB	176		8/25/08 Mon	15	23	15	134
2007	7/24/07	7/26/07	Clear		**Total**	**387**		**7/25/07 Wed**	**16**	**44**	**43**	**302**
2006	8/1/06	8/3/06	Clear		**Total**	**394**		**8/1/06 Tue**	**11**	**45**	**28**	**311**
					NB	193		8/2/06 Wed	19	27	16	152
					SB	201		8/1/06 Tue	13	28	12	159

Truro 2005-2015 Traffic Counts

Year	Begin Date	End Date	Weather	% Trucks	Dir.	ADT	Speed MPH	PEAK HOUR DATA [Date&Day	Hour	Vol]	Four~ Five	AADT
Truro												
Old County Rd N of Ryder Beach Rd											Site Code 21298	
2013	7/30/13	8/1/13	Clear	**2.1%**	**Total**	**742**		**7/31/13 Wed**	**12**	**74**	**57**	**564**
							27					
							34					
Truro												
Shore Rd N of Stotts Crossing											Site Code 21303	
2015	8/3/15	8/5/15	Clear	**6.9%**	**Total**	**3,771**		**8/4/15 Tue**	**10**	**325**	**293**	**2,866**
					NB	1,937	*30*			181	146	1,472
					SB	1,836	*35*			144	147	1,395
2013	8/20/13	8/22/13	Clear	**8.9%**	**Total**	**3,880**		**8/21/13 Wed**	**16**	**310**	**308**	**2,949**
					NB	2,047	*37*			165	151	1,556
					SB	1,832	*38*			145	157	1,392
Truro												
South Highland Rd E of Rt 6											Site Code 20744	
2015	7/29/15	7/31/15	Clear	**12.8%**	**Total**	**1,359**		**7/30/15 Thu**	**19**	**141**	**86**	**1,033**
					EB	637	*36*			60	48	484
					WB	720	*38*			81	38	547
2010	7/12/10	7/14/10	Clear		**Total**	**1,193**		**7/13/10 Tue**	**16**	**104**	**92**	**907**
					EB	619		7/13/10 Tue	16	53	46	470
					WB	579		7/13/10 Tue	14	53	46	440
Truro												
South Highland Rd N of Highland Light Rd											Site Code 21351	
2015	8/3/15	8/5/15	Clear	**8.2%**	**Total**	**1,667**		**8/4/15 Tue**	**11**	**169**	**131**	**1,267**
					NB	924	*31*			111	64	702
					SB	745	*28*			58	68	566
Truro												
South Highland Rd S of Moses Way											Site Code 21352	
2015	7/29/15	7/31/15	Clear	**12.9%**	**Total**	**1,266**		**7/30/15 Thu**	**19**	**135**	**81**	**962**
					NB	728	*39*			110	47	553
					SB	538	*38*			25	34	409
Truro												
South Highland Rd S of Old Dewline Rd											Site Code 21350	
2015	7/29/15	7/31/15	Clear	**10.2%**	**Total**	**1,182**		**7/30/15 Thu**	**19**	**124**	**80**	**898**
					NB	647	*39*			101	42	492
					SB	532	*34*			23	39	404
Truro												
South Pamet Rd W of Collins Rd											Site Code 21299	
2013	7/30/13	8/1/13	Clear	**1.4%**	**Total**	**1,095**		**7/31/13 Wed**	**15**	**131**	**109**	**832**
					EB	544	*30*			59	43	413
					WB	552	*30*			72	66	420

Truro 2005-2015 Traffic Counts

Year	Begin Date	End Date	Weather	% Trucks	Dir.	ADT	Speed MPH	PEAK HOUR DATA [Date&Day	Hour	Vol]	Four~ Five	AADT
Truro												
South Pamet Rd E of Long Dune Ln											Site Code 21208	
2009	7/20/09	7/22/09	Clear		**Total**	**406**		**7/20/09 Mon**	**16**	**76**	**51**	**313**
					EB	134		7/20/09 Mon	11	25	15	103
					WB	264		7/20/09 Mon	16	57	35	203
Truro												
Truro Center Rd N of Castle Rd											Site Code 21274	
2015	7/29/15	7/31/15	Clear	**5.1%**	**Total**	**1,501**		**7/30/15 Thu**	**11**	**160**	**114**	**1,141**
					NB	478	*28*			53	34	363
					SB	1,024	*32*			107	80	778
2012	7/10/12	7/12/12	Clear	**7.5%**	**Total**	**1,623**		**7/11/12 Wed**	**13**	**159**	**124**	**1,233**
					NB	562	*31*			43	48	427
					SB	1,058	*32*			116	76	804
Truro												
Truro Center Rd N of South Pamet Rd											Site Code 20801	
2015	7/27/15	7/29/15	Overcast	**4.7%**	**Total**	**3,571**		**7/28/15 Tue**	**11**	**350**	**286**	**2,714**
					NB	1,376	*17*			123	100	1,046
					SB	2,192	*18*			227	187	1,666
2014	8/11/14	8/15/14	Clear		**Total**	**2,721**		**8/14/14 Thu**	**16**	**304**	**253**	**2,068**
					NB	624				96	44	474
					SB	2,091				208	210	1,589
2013	8/26/13	8/28/13	Overcast	**5.8%**	**Total**	**2,375**		**8/27/13 Tue**	**11**	**233**	**216**	**1,805**
					NB	892	*21*			81	76	678
					SB	1,479	*19*			152	140	1,124
Truro												
Truro Center Rd N of Town Hall Rd											Site Code 21344	
2015	7/29/15	7/31/15	Clear	**9.6%**	**Total**	**853**		**7/30/15 Thu**	**11**	**99**	**68**	**648**
					NB	233	*29*			30	22	177
					SB	621	*30*			69	46	472
Truro												
Truro Center Rd S of Town Hall Rd											Site Code 21345	
2015	7/29/15	7/31/15	Clear	**4.8%**	**Total**	**1,480**		**7/30/15 Thu**	**11**	**155**	**102**	**1,125**
					NB	475	*35*			51	30	361
					SB	1,004	*33*			104	72	763
Truro												
Truro Center Rd N of Rt 6											Site Code 21323	
2013	8/20/13	8/22/13	Mixed	**7.4%**	**Total**	**1,691**		**8/21/13 Wed**	**11**	**158**	**140**	**1,285**
					NB	619	*28*			52	51	470
					SB	1,070	*32*			106	88	813

CAPE COD COMMISSION

3225 MAIN STREET • P.O. BOX 226 • BARNSTABLE, MASSACHUSETTS 02630
(508) 362-3828 • Fax (508) 362-3136 • www.capecodcommission.org

Provincetown 15

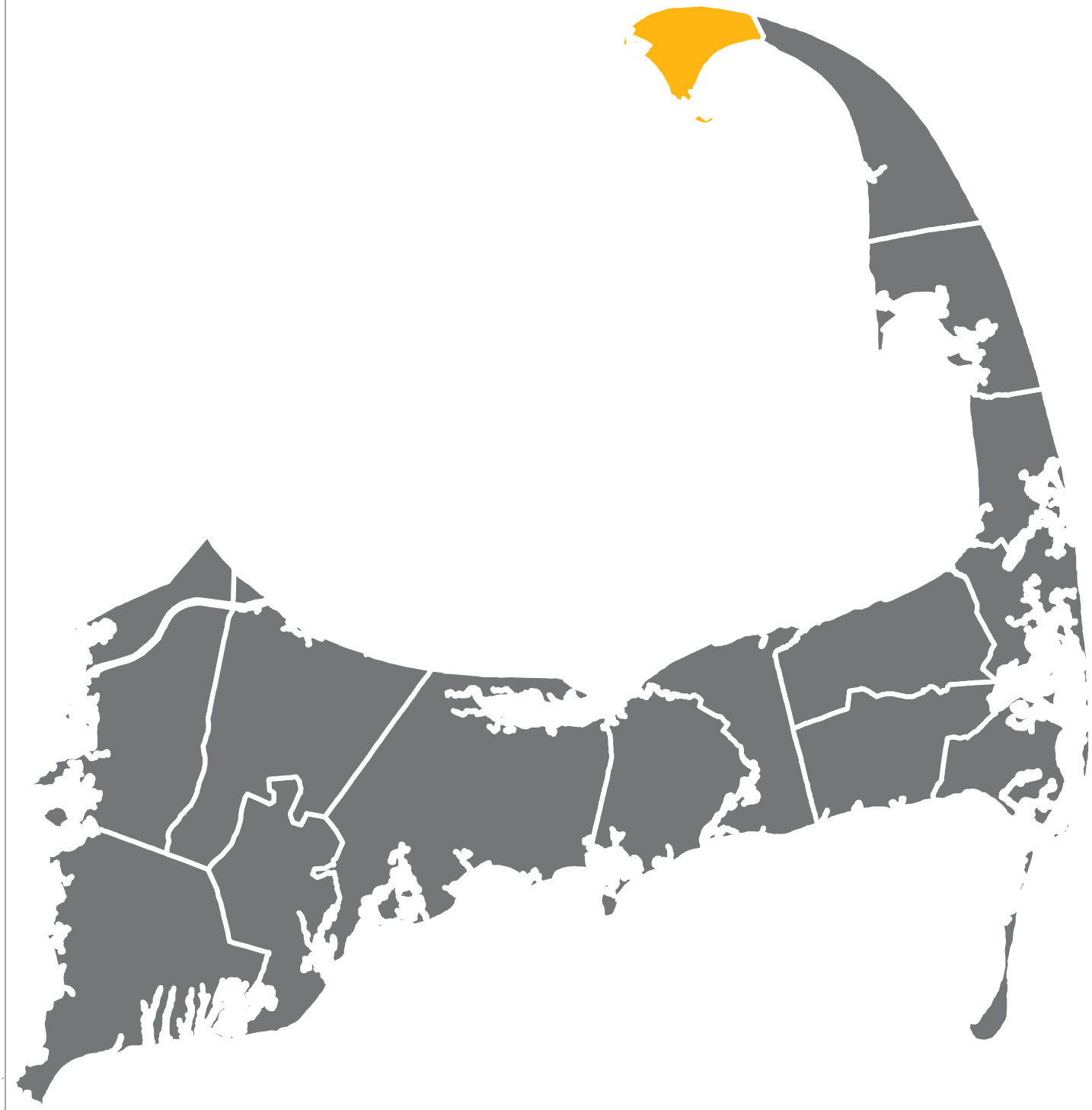

Previous Section
Truro 14

Next Section
Weekend Counts

Provincetown 2005-2015 Traffic Counts

Year	Begin Date	End Date	Weather	% Trucks	Dir.	ADT	*Speed MPH*	PEAK HOUR DATA [Date&Day	Hour	Vol]	Four~ Five	AADT
Provincetown												
Rt 6 W of Conwell St											Site Code 20711	
2015	8/17/15	8/19/15	Clear	**13.7%**	**Total**	**12,086**		**8/17/15 Mon**	**11**	**993**	**940**	**9,185**
					EB	6,511	*54*			500	576	4,948
					WB	5,571	*51*			493	364	4,234
2015	8/11/15	8/14/15	Overcast	**12.9%**	**Total**	**11,750**		**8/13/15 Thu**	**17**	**944**	**884**	**8,930**
					EB	6,267	*54*			554	518	4,763
					WB	5,483	*51*			390	366	4,167
2013	7/15/13	7/17/13	Clear		**Total**	**10,765**		**7/16/13 Tue**	**12**	**882**	**819**	**8,181**
					EB	5,935				453	523	4,511
					WB	4,834				429	296	3,674
2009	7/20/09	7/22/09	Clear		**Total**	**9,121**		**7/21/09 Tue**	**13**	**842**	**799**	**7,023**
					EB	5,096		7/20/09 Mon	16	506	505	3,924
					WB	4,023		7/21/09 Tue	12	402	293	3,098
2006	7/10/06	7/13/06			**Total**	**8,708**					**741**	**6,792** ❄
					EB	3,782		7/11/06 Tue	12	376	268	2,950 ❄
					WB	4,926		7/11/06 Tue	16	566	473	3,842 ❄
Provincetown												
Rt 6 E of Conwell Street											Site Code 21017	
2009	7/20/09	7/22/09	Clear		**Total**	**12,540**		**7/21/09 Tue**	**16**	**1,121**	**1,076**	**9,656**
					EB	6,147		7/21/09 Tue	16	703	656	4,733
					WB	6,399		7/21/09 Tue	12	701	420	4,927
Provincetown												
Rt 6 E of Howland St											Site Code 21380	
2015	8/17/15	8/19/15	Clear	**3.8%**	**Total**	**16,789**		**8/18/15 Tue**	**14**	**1,456**	**1,269**	**12,760**
					EB	8,632	*56*			852	774	6,560
					WB	8,160	*51*			604	495	6,202
2015	8/11/15	8/14/15	Overcast	**4.1%**	**Total**	**16,920**		**8/13/15 Thu**	**14**	**1,440**	**1,244**	**12,859**
					EB	8,657	*56*			788	748	6,579
					WB	8,262	*51*			652	496	6,279
Provincetown												
Rt 6 W of Shank Painter Rd											Site Code 21215	
2015	8/17/15	8/19/15	Overcast	**3.1%**	**Total**	**3,345**		**8/18/15 Tue**	**16**	**325**	**306**	**2,542**
					EB	1,664	*50*			202	184	1,265
					WB	1,684	*44*			123	122	1,280
2015	8/11/15	8/14/15	Overcast	**3.6%**	**Total**	**3,231**		**8/12/15 Wed**	**18**	**326**	**263**	**2,456**
					EB	1,619	*50*			163	152	1,230
					WB	1,610	*44*			163	112	1,224
2009	8/26/09	8/28/09	Clear		**Total**	**2,946**		**8/26/09 Wed**	**17**	**282**	**259**	**2,239**
					EB	1,524		8/26/09 Wed	17	203	154	1,158
					WB	1,422		8/27/09 Thu	11	158	106	1,081

Provincetown 2005-2015 Traffic Counts

Truro Provincetown

Rt 6 @ Trur/Prov TL

Site Code 20692

Year	Begin Date	End Date	Weather	% Trucks	Dir.	ADT	Speed MPH	PEAK HOUR DATA [Date&Day	Hour	Vol]	Four~ Five	AADT
2015	8/17/15	8/19/15	Clear		**Total**	**14,812**		**8/18/15 Tue**	**11**	**1,107**	**1,022**	**11,257**
					NB	6,477	*63*			355	526	4,923
					SB	8,336				752	496	6,335
2015	8/11/15	8/14/15	Overcast		**Total**	**14,842**		**8/13/15 Thu**	**14**	**1,126**	**986**	**11,280**
					NB	6,361	*63*			447	483	4,834
					SB	8,485				679	504	6,449
2010	7/12/10	7/14/10	Clear		**Total**	**12,981**		**7/13/10 Tue**	**16**	**1,108**	**1,067**	**9,866**
					NB	6,377		7/14/10 Wed	11	676	434	4,847
					SB	6,602		7/13/10 Tue	16	677	634	5,018
2009	7/20/09	7/22/09	Clear		**Total**	**13,188**		**7/21/09 Tue**	**16**	**1,213**	**1,136**	**10,155**
					NB	6,517		7/22/09 Wed	12	734	431	5,018
					SB	6,672		7/21/09 Tue	16	766	705	5,137
2008	7/16/08	7/18/08	Clear		**Total**	**13,421**		**7/17/08 Thu**	**16**	**1,078**	**1,025**	**10,468**
					NB	6,784		7/17/08 Thu	11	676	440	5,292
					SB	6,640		7/17/08 Thu	16	610	586	5,179
2007	6/5/07	6/7/07	Clear	**6.4%**	**Total**	**7,831**		**6/5/07 Tue**	**16**	**679**	**675**	**6,735**
					NB	3,906		6/7/07 Thu	12	346	255	3,359
					SB	3,921		6/5/07 Tue	16	438	420	3,372
2006	7/10/06	7/13/06			**Total**	**11,163**					**902**	**8,707** ❄
					NB	5,762		7/11/06 Tue	12	613	374	4,494 ❄
					SB	5,401		7/11/06 Tue	16	602	528	4,213 ❄
2005	8/23/05	8/25/05	Clear		**Total**	**15,194**		**8/23/05 Tue**	**16**	**1,336**	**1,321**	**11,851**
					NB	7,585		8/23/05 Tue	11	742	526	5,916
					SB	7,612		8/23/05 Tue	16	808	794	5,937

Truro Provincetown

Rt 6A @ Trur/Prov TL

Site Code 20696

Year	Begin Date	End Date	Weather	% Trucks	Dir.	ADT	Speed MPH	PEAK HOUR DATA [Date&Day	Hour	Vol]	Four~ Five	AADT
2015	8/17/15	8/19/15	Clear		**Total**	**3,670**		**8/17/15 Mon**	**17**	**286**	**255**	**2,789**
					NB	1,864				141	120	1,417
					SB	1,812	*33*			145	136	1,377
2015	8/13/15	8/14/15	Overcast		**Total**	**3,638**		**8/14/15 Fri**	**18**	**277**	**270**	**2,765**
					NB	1,849				157	133	1,405
					SB	1,789	*33*			120	137	1,360
2014	8/25/14	8/29/14	Clear		**Total**	**3,250**		**8/27/14 Wed**	**15**	**269**	**238**	**2,470**
					NB	1,671				133	113	1,270
					SB	1,578				135	125	1,199
2013	8/20/13	8/22/13	Clear		**Total**	**3,731**		**8/21/13 Wed**	**16**	**289**	**278**	**2,836**
					NB	1,958				149	133	1,488
					SB	1,773				140	145	1,347
2012	8/7/12	8/9/12	Clear		**Total**	**3,801**		**8/8/12 Wed**	**14**	**303**	**298**	**2,889**
					NB	1,975				139	140	1,501
					SB	1,821				164	159	1,384

Provincetown 2005-2015 Traffic Counts

Year	Begin Date	End Date	Weather	% Trucks	Dir.	ADT	*Speed MPH*	PEAK HOUR DATA [Date&Day	Hour	Vol]	Four~ Five	AADT
2011	8/2/11	8/4/11	Clear		**Total**	**3,939**		**8/3/11 Wed**	**16**	**319**	**314**	**2,994**
2010	7/12/10	7/14/10	Clear		**Total**	**3,543**		**7/14/10 Wed**	**12**	**317**	**256**	**2,693**
					NB	1,838		7/14/10 Wed	12	195	120	1,397
					SB	1,700		7/13/10 Tue	17	166	136	1,292
2009	7/15/09	7/17/09	Clear		**Total**	**4,014**		**7/16/09 Thu**	**15**	**363**	**294**	**3,091**
					NB	1,989		7/16/09 Thu	11	195	123	1,532
					SB	2,019		7/16/09 Thu	15	192	171	1,555
2008	7/16/08	7/18/08	Clear		**Total**	**4,168**		**7/18/08 Fri**	**11**	**336**	**309**	**3,251**
					NB	2,092		7/18/08 Fri	11	208	150	1,632
					SB	2,071		7/16/08 Wed	15	180	158	1,615
2007	8/27/07	8/29/07	Clear		**Total**	**3,643**		**8/27/07 Mon**	**14**	**288**	**281**	**2,878**
					NB	1,798		8/29/07 Wed	10	159	119	1,420
					SB	1,846		8/27/07 Mon	14	162	162	1,458
2007	6/5/07	6/7/07	Clear		**Total**	**2,231**		**6/6/07 Wed**	**15**	**208**	**178**	**1,919**
					NB	1,166		6/6/07 Wed	15	108	79	1,003
					SB	1,065		6/6/07 Wed	17	110	98	916
2006	7/11/06	7/13/06			**Total**	**3,872**		**7/13/06 Thu**	**13**	**339**	**312**	**3,020**
					NB	1,972		7/13/06 Thu	12	194	140	1,538
					SB	1,902		7/11/06 Tue	16	177	172	1,484
2005	8/10/05	8/12/05	Clear		**Total**	**4,676**		**8/10/05 Wed**	**15**	**357**	**339**	**3,647**
					NB	2,369		8/10/05 Wed	11	201	156	1,848
					SB	2,302		8/10/05 Wed	16	194	182	1,796

Provincetown

Rt 6A Provincelands Rd W of Bradford St

Site Code 7150

2015	8/5/15	8/7/15	Clear		**Total**	**2,877**		**8/6/15 Thu**	**16**	**266**	**268**	**2,187**
					EB	1,405				158	163	1,068
					WB	1,471				108	104	1,118
2011	8/2/11	8/4/11	Clear		**Total**	**2,803**		**8/3/11 Wed**	**15**	**261**	**300**	**2,130**
					EB	1,337				123	162	1,016
					WB	1,462				137	137	1,111
2010	7/14/10	7/16/10	Rain		**Total**	**2,135**		**7/15/10 Thu**	**15**	**261**	**191**	**1,623**
					EB	995		7/15/10 Thu	15	147	98	756
					WB	1,143		7/16/10 Fri	11	124	93	869
2009	7/6/09	7/8/09			**Total**	**3,165**		**7/6/09 Mon**	**15**	**426**	**260**	**2,437** ❄
					EB	1,459		7/6/09 Mon	15	212	124	1,123 ❄
					WB	1,701		7/6/09 Mon	11	216	136	1,310 ❄
2007	8/27/07	8/29/07	Clear		**Total**	**2,556**		**8/28/07 Tue**	**11**	**257**	**213**	**2,019**
					EB	1,167		8/27/07 Mon	14	133	112	922
					WB	1,387		8/28/07 Tue	11	165	101	1,096
2005	8/10/05	8/12/05	Clear		**Total**	**3,106**		**8/10/05 Wed**	**14**	**307**	**292**	**2,423**
					EB	1,454		8/11/05 Thu	16	163	162	1,134
					WB	1,651		8/10/05 Wed	11	159	130	1,288

Provincetown 2005-2015 Traffic Counts

Year	Begin Date	End Date	Weather	% Trucks	Dir.	ADT	Speed MPH	PEAK HOUR DATA [Date&Day	Hour	Vol]	Four~ Five	AADT
Provincetown												
Bradford St W of Rt 6A											Site Code 21291	
2013	7/15/13	7/17/13	Clear	**4.1%**	**Total**	**5,038**		**7/16/13 Tue**	**13**	**370**	**371**	**3,829**
					EB	2,808	*25*			192	214	2,134
					WB	2,228	*26*			178	158	1,693
Provincetown												
Bradford St Btwn Conwell & Johnson											Site Code 20698	
2015	8/5/15	8/7/15	Clear		**Total**	**14,450**		**8/6/15 Thu**	**17**	**1,176**	**1,142**	**10,982**
					EB	7,834				712	627	5,954
					WB	6,615				464	515	5,027
2013	7/10/13	7/12/13	Mixed	**5.5%**	**Total**	**12,387**		**7/11/13 Thu**	**13**	**1,021**	**796**	**9,414**
					EB	5,714	*15*			339	435	4,343
					WB	6,669	*15*			682	360	5,068
2011	8/2/11	8/4/11	Clear		**Total**	**12,915**		**8/3/11 Wed**	**11**	**972**	**972**	**9,815**
2007	7/10/07	7/12/07	Clear		**Total**	**15,178**		**7/11/07 Wed**	**17**	**1,266**	**1,099**	**11,839**
					EB	8,007		7/11/07 Wed	17	642	513	6,245
					WB	7,170		7/11/07 Wed	11	701	586	5,593
Provincetown												
Bradford St Btwn Ryder & Alden											Site Code 20701	
2015	8/17/15	8/19/15	Clear	**9.3%**	**Total**	**8,797**		**8/18/15 Tue**	**13**	**648**	**609**	**6,686**
					EB	4,156	*18*			345	278	3,159
					WB	4,641	*19*			303	331	3,527
2015	8/11/15	8/14/15	Overcast	**8.9%**	**Total**	**8,724**		**8/14/15 Fri**	**14**	**655**	**622**	**6,630**
					EB	4,370	*18*			329	313	3,321
					WB	4,350	*19*			326	308	3,306
2012	7/16/12	7/18/12	Clear		**Total**	**8,680**		**7/17/12 Tue**	**12**	**704**	**600**	**6,597**
					EB	5,174				473	359	3,932
					WB	3,504				230	241	2,663
Provincetown												
Bradford St W of Shank Painter Rd											Site Code 20702	
2012	7/16/12	7/18/12	Clear	**2.2%**	**Total**	**7,482**		**7/17/12 Tue**	**12**	**633**	**578**	**5,686**
					EB	3,970	*16*			311	320	3,017
					WB	3,512	*16*			322	257	2,669
Provincetown												
Bradford St W of Snail Road											Site Code 21343	
2015	8/5/15	8/7/15	Clear		**Total**	**6,893**		**8/6/15 Thu**	**17**	**546**	**498**	**5,239**
					EB	2,708				199	193	2,058
					WB	4,187				347	305	3,182

Provincetown 2005-2015 Traffic Counts

Year	Begin Date	End Date	Weather	% Trucks	Dir.	ADT	Speed MPH	PEAK HOUR DATA [Date&Day	Hour	Vol]	Four~ Five	AADT
Provincetown												
Bradford St E of Standish Ave											Site Code 20990	
2015	8/17/15	8/19/15	Clear	**5.9%**	**Total**	**11,295**		**8/17/15 Mon**	**17**	**832**	**788**	**8,584**
					EB	5,981	*21*			477	474	4,546
					WB	5,311	*19*			355	313	4,036
2015	8/11/15	8/14/15	Overcast	**7.2%**	**Total**	**10,873**		**8/13/15 Thu**	**15**	**821**	**758**	**8,263**
					EB	5,755	*21*			464	430	4,374
					WB	5,118	*19*			357	328	3,890
Provincetown												
Bradford St Btwn Winslow&Prince											Site Code 20703	
2012	7/16/12	7/18/12	Clear	**6.8%**	**Total**	**7,774**		**7/17/12 Tue**	**12**	**653**	**554**	**5,908**
					EB	4,246	*18*			345	303	3,227
					WB	3,530	*17*			308	251	2,683
2008	7/14/08	7/16/08	Clear		**Total**	**8,803**		**7/15/08 Tue**	**12**	**734**	**630**	**6,866**
					EB	5,101		7/15/08 Tue	12	441	368	3,979
					WB	3,706		7/16/08 Wed	13	338	261	2,891
Provincetown												
Cemetery Rd W of Conwell St											Site Code 21296	
2013	7/10/13	7/12/13	Rain	**3.9%**	**Total**	**1,093**		**7/11/13 Thu**	**14**	**124**	**80**	**831**
					EB	515	*17*			79	42	391
					WB	578	*22*			45	38	439
Provincetown												
Commercial St W of Rt 6A											Site Code 21292	
2013	7/15/13	7/17/13	Clear	**2.8%**	**Total**	**1,079**		**7/16/13 Tue**	**11**	**100**	**84**	**820**
							20					
Provincetown												
Commercial St Btwn Central St and Atlantic Av											Site Code 21295	
2013	7/10/13	7/12/13	Mixed		**Total**	**911**		**7/11/13 Thu**	**12**	**105**	**54**	**692**
Provincetown												
Commercial St Btwn Johnson St and Arch St											Site Code 21293	
2013	8/26/13	8/28/13	Overcast	**7.0%**	**Total**	**1,742**		**8/27/13 Tue**	**11**	**150**	**123**	**1,324**
							15					
Provincetown												
Commercial St W of Ryder St											Site Code 21294	
2013	7/15/13	7/17/13	Clear	**0.0%**	**Total**	**1,527**		**7/16/13 Tue**	**11**	**133**	**91**	**1,161**
							2					

Provincetown 2005-2015 Traffic Counts

Year	Begin Date	End Date	Weather	% Trucks	Dir.	ADT	*Speed MPH*	PEAK HOUR DATA [Date&Day	Hour	Vol]	Four~ Five	AADT
Provincetown												
Commercial St W of Tremont St											Site Code 20708	
2013	7/15/13	7/17/13	Clear		**Total**	**759**		**7/16/13 Tue**	**10**	**73**	**51**	**577**
2010	7/14/10	7/16/10	Overcast		**Total**	**806**		**7/14/10 Wed**	**17**	**79**	**51**	**613**
					WB	806		7/14/10 Wed	17	79	51	613
2007	7/10/07	7/12/07	Clear		**Total**	**929**		**7/11/07 Wed**	**12**	**82**	**62**	**725**
					WB	929		7/11/07 Wed	12	82	62	725
Provincetown												
Conwell St S of Rt 6											Site Code 20709	
2013	7/15/13	7/16/13	Clear		**Total**	**7,495**		**7/16/13 Tue**	**10**	**632**	**523**	**5,696**
					NB	3,102				220	229	2,358
					SB	4,389				413	294	3,336
2009	7/20/09	7/22/09	Clear		**Total**	**7,412**		**7/21/09 Tue**	**12**	**760**	**591**	**5,707**
					NB	3,002		7/21/09 Tue	16	298	284	2,312
					SB	4,411		7/21/09 Tue	12	528	306	3,396
2007	7/10/07	7/12/07	Clear		**Total**	**10,475**		**7/11/07 Wed**	**14**	**931**	**867**	**8,171**
					NB	4,500		7/11/07 Wed	14	397	380	3,510
					SB	5,974		7/11/07 Wed	12	569	486	4,660
2005	8/8/05	8/10/05	Clear		**Total**	**8,049**		**8/9/05 Tue**	**11**	**728**	**609**	**6,278**
					NB	3,285		8/9/05 Tue	12	293	261	2,562
					SB	4,769		8/9/05 Tue	11	487	348	3,720
Provincetown												
Conwell St N of Rt 6A											Site Code 7151	
2015	8/31/15	9/3/15	Clear	**10.9%**	**Total**	**5,124**		**9/1/15 Tue**	**11**	**461**	**363**	**4,304**
					NB	2,177	*21*			138	176	1,829
					SB	2,948	*21*			323	187	2,476
2013	7/10/13	7/12/13	Overcast		**Total**	**6,114**		**7/11/13 Thu**	**15**	**502**	**439**	**4,647**
					NB	2,633				229	214	2,001
					SB	3,480				272	225	2,645
2012	8/7/12	8/9/12	Clear	**4.7%**	**Total**	**7,148**		**8/8/12 Wed**	**11**	**542**	**518**	**5,432**
					NB	2,911	*16*			169	228	2,212
					SB	4,235	*17*			373	290	3,219
2009	7/20/09	7/22/09	Clear	**4.0%**	**Total**	**6,213**		**7/21/09 Tue**	**13**	**516**	**492**	**4,784**
					NB	2,555	*24*	7/21/09 Tue	16	250	244	1,967
					SB	3,661	*25*	7/22/09 Wed	11	335	248	2,819
2006	8/1/06	8/3/06		**3.1%**	**Total**	**7,480**		**8/1/06 Tue**	**16**	**632**	**536**	**5,909**
					NB	2,781		8/1/06 Tue	16	236	200	2,197
					SB	4,698		8/1/06 Tue	16	396	336	3,711

Provincetown 2005-2015 Traffic Counts

Year	Begin Date	End Date	Weather	% Trucks	Dir.	ADT	Speed MPH	PEAK HOUR DATA [Date&Day	Hour	Vol]	Four~ Five	AADT
Provincetown												
Court St E of Shank Painter Rd											Site Code 21262	
2010	8/3/10	8/5/10	Clear		**Total**	**1,369**		**8/3/10 Tue**	**13**	**117**	**104**	**1,040**
					EB	519		8/3/10 Tue	14	50	39	394
					WB	852		8/3/10 Tue	13	81	65	648
Provincetown												
Howland Rd S of Rt 6											Site Code 20710	
2015	8/31/15	9/3/15	Clear	**12.5%**	**Total**	**1,084**		**9/1/15 Tue**	**15**	**116**	**101**	**911**
					NB	691	*21*			81	68	580
					SB	390	*21*			35	33	328
2013	7/15/13	7/17/13	Clear		**Total**	**1,426**		**7/16/13 Tue**	**13**	**119**	**112**	**1,084**
					NB	942				71	78	716
					SB	485				48	34	369
2008	7/14/08	7/16/08	Clear		**Total**	**1,155**		**7/14/08 Mon**	**16**	**112**	**106**	**901**
					NB	793		7/14/08 Mon	16	85	81	619
					SB	360		7/15/08 Tue	12	35	24	281
Provincetown												
Jerome Smith Rd E of Shank Painter Rd											Site Code 21261	
2010	8/3/10	8/5/10	Clear		**Total**	**2,441**		**8/5/10 Thu**	**11**	**270**	**194**	**1,855**
					EB	901		8/5/10 Thu	11	99	63	685
					WB	1,544		8/5/10 Thu	11	171	131	1,173
Provincetown												
Province Land Rd S of Race Point Rd											Site Code 7149	
2014	8/25/14	8/29/14	Clear		**Total**	**963**		**8/27/14 Wed**	**14**	**121**	**100**	**732**
2011	8/2/11	8/4/11	Clear	**5.6%**	**Total**	**1,060**		**8/3/11 Wed**	**14**	**120**	**110**	**806**
					NB	686	*41*			79	81	521
					SB	370	*43*			41	30	281
2008	7/14/08	7/16/08	Clear	**5.1%**	**Total**	**884**		**7/15/08 Tue**	**16**	**99**	**96**	**690**
					NB	533		7/15/08 Tue	15	63	62	416
					SB	353		7/15/08 Tue	14	39	35	275
2007	8/27/07	8/29/07	Clear	**7.3%**	**Total**	**955**		**8/28/07 Tue**	**11**	**110**	**90**	**754**
					NB	556		8/28/07 Tue	11	65	51	439
					SB	403		8/28/07 Tue	13	51	39	318
2006	7/11/06	7/13/06			**Total**	**871**		**7/12/06 Wed**	**13**	**107**	**73**	**679**
					NB	550		7/12/06 Wed	11	71	47	429
					SB	321		7/12/06 Wed	13	40	27	250
2005	8/23/05	8/25/05	Clear	**3.5%**	**Total**	**1,125**		**8/24/05 Wed**	**15**	**138**	**124**	**878**
					NB	479		8/24/05 Wed	15	69	52	374
					SB	645		8/23/05 Tue	15	79	72	503

Provincetown 2005-2015 Traffic Counts

Year	Begin Date	End Date	Weather	% Trucks	Dir.	ADT	Speed MPH	PEAK HOUR DATA [Date&Day	Hour	Vol]	Four~ Five	AADT
Provincetown												
Race Point Rd N of Rt 6											Site Code 20743	
2014	8/25/14	8/29/14	Clear	**10.0%**	**Total**	**4,437**		**8/27/14 Wed**	**12**	**410**	**353**	**3,372**
					NB	2,121	*34*			194	132	1,612
					SB	2,316	*32*			216	222	1,760
2008	7/14/08	7/16/08	Clear		**Total**	**4,208**		**7/15/08 Tue**	**11**	**384**	**317**	**3,282**
					NB	2,036		7/15/08 Tue	12	216	121	1,588
					SB	2,168		7/14/08 Mon	15	213	196	1,691
2005	8/8/05	8/10/05	Clear		**Total**	**5,083**		**8/8/05 Mon**	**11**	**454**	**436**	**3,965**
					NB	1,775		8/8/05 Mon	11	213	107	1,385
					SB	3,305		8/8/05 Mon	17	367	329	2,578
Provincetown												
Railroad Ave W of Conwell St											Site Code 21244	
2010	7/14/10	7/16/10	Overcast		**Total**	**150**		**7/14/10 Wed**	**13**	**18**	**10**	**114**
					EB	112		7/14/10 Wed	12	12	8	85
					WB	34		7/14/10 Wed	6	6	2	26
Provincetown												
Shank Painter Rd N of Bradford St											Site Code 20712	
2014	8/25/14	8/27/14	Clear		**Total**	**6,297**		**8/26/14 Tue**	**11**	**568**	**474**	**4,786**
					NB	3,425				308	245	2,603
					SB	2,873				261	229	2,183
2010	8/3/10	8/5/10	Clear	**7.8%**	**Total**	**7,257**		**8/4/10 Wed**	**12**	**671**	**528**	**5,515**
					NB	3,298	*29*	8/4/10 Wed	12	308	235	2,506
					SB	3,960	*28*	8/4/10 Wed	12	363	294	3,010
2010	7/14/10	7/16/10	Overcast		**Total**	**7,155**		**7/14/10 Wed**	**12**	**610**	**553**	**5,438**
					NB	3,342		7/16/10 Fri	11	287	264	2,540
					SB	3,812		7/14/10 Wed	12	357	290	2,897
2006	7/11/06	7/13/06			**Total**	**6,660**		**7/13/06 Thu**	**12**	**626**	**505**	**5,195**
					NB	3,110		7/13/06 Thu	12	303	242	2,426
					SB	3,549		7/12/06 Wed	12	329	263	2,768
Provincetown												
Shank Painter Rd Btwn Jerome Smith & Capt. Berties											Site Code 21214	
2010	8/3/10	8/5/10	Clear		**Total**	**9,730**		**8/3/10 Tue**	**16**	**869**	**862**	**7,395**
					NB	5,088		8/3/10 Tue	16	473	470	3,867
					SB	4,645		8/5/10 Thu	11	404	392	3,530
2009	8/26/09	8/28/09	Clear		**Total**	**8,252**		**8/28/09 Fri**	**11**	**673**	**627**	**6,272**
					NB	4,276		8/27/09 Thu	15	359	330	3,250
					SB	3,984		8/28/09 Fri	11	367	298	3,028
Provincetown												
Snail Rd N of Bradford St											Site Code 20714	
2014	8/25/14	8/29/14	Clear		**Total**	**2,972**		**8/26/14 Tue**	**16**	**255**	**240**	**2,259**
					NB	1,239				110	102	942
					SB	1,733				145	137	1,317

Provincetown 2005-2015 Traffic Counts

Year	Begin Date	End Date	Weather	% Trucks	Dir.	ADT	*Speed MPH*	PEAK HOUR DATA [Date&Day	Hour	Vol]	Four~ Five	AADT
2006	8/1/06	8/3/06	Clear		**Total**	**3,785**		**8/3/06 Thu**	**12**	**289**	**266**	**2,990**
					NB	1,781		8/1/06 Tue	16	138	131	1,407
					SB	2,005		8/3/06 Thu	12	171	136	1,584

Provincetown

Standish Ave N of Bradford Rd

Site Code 20988

2015	8/17/15	8/19/15	Clear		**Total**	**802**		**8/18/15 Tue**	**16**	**85**	**76**	**610**
					NB	802				85	76	610
2015	8/11/15	8/14/15	Overcast		**Total**	**719**		**8/13/15 Thu**	**16**	**65**	**57**	**546**
					NB	719				65	57	546

CAPE COD COMMISSION

3225 MAIN STREET • P.O. BOX 226 • BARNSTABLE, MASSACHUSETTS 02630
(508) 362-3828 • Fax (508) 362-3136 • www.capecodcommission.org

Weekend Counts

Previous Section
Provincetown 15

Weekend Traffic Data

Yr	Begin Date	End Date	Weather	Dir.	AXLE ADJ. DAILY TRAFFIC Sat.	Sun.	Holiday	AXLE ADJ. PEAK HOUR DATA [VOLUME & TIME OF DAY] Sat.		Sun.		Holiday
Bourne & Sandwich												
Rt 6 @ Bour/Sand TL												Site Code 20894
2011	7/16/11	7/16/11										
				EB	27,240							❄
Bourne												
Rt 6 Ramp WB @ Exit 1												Site Code 21213
2009	9/26/09	9/27/09	Clear	**Total**	**8,092**	**7,788**		**683**	**15**	**786**	**10**	
				ON	4,966	4,261		458	15	504	10	
				OFF	3,126	3,527		225	15	421	12	
2009	8/22/09	8/23/09	Clear	**Total**	**12,172**	**10,712**		**981**	**13**	**1,029**	**11**	
				ON	5,903	5,384		523	13	586	11	
				OFF	6,269	5,328		492	12	480	10	
Bourne												
Adams St S of Sandwich Rd												Site Code 20815
2012	5/19/12	5/20/12	Clear	**Total**	**4,327**	**4,929**		**290**	**17**	**379**	**10**	
				NB	2,768	3,254		192	17	255	10	
				SB	1,559	1,675		116	19	124	16	
Bourne												
On-ramp from Xmas Tree E of Rt 6 WB												Site Code 21217
2009	9/26/09	9/27/09		**Total**	**1,085**	**933**		**106**	**12**	**159**	**13**	
				ON	1,085	933		106	12	159	13	
Sandwich												
Rt 130 Btwn Tupper Rd & Main St												Site Code 21247
2010	5/29/10	5/30/10	Clear	**Total**	**10,021**	**9,714**		**946**	**11**	**858**	**13**	
				NB	5,238	5,306		528	10	492	12	
				SB	4,782	4,408		425	15	388	15	
Sandwich												
Rt 6 Btwn Exits 3&4												Site Code 7188
2011	7/16/11	7/16/11										
				WB	25,386							❄

Weekend Traffic Data

Yr	Begin Date	End Date	Weather	Dir.	AXLE ADJ. DAILY TRAFFIC Sat.	Sun.	Holiday	AXLE ADJ. PEAK HOUR DATA [VOLUME & TIME OF DAY] Sat.		Sun.		Holiday	
Sandwich Barnstable													
Rt 6A @ Sand/Barn TL													Site Code 20162
2014	5/24/14	5/26/14	Clear	**Total**	**6,449**	**6,185**	**10,255**	**681**	**15**	**575**	**15**	**1,198**	**12**
				EB	3,314	3,225	8,023	436	15	324	15	980	12
				WB	3,135	2,960	2,231	276	12	274	13	237	13
Sandwich													
Rt 6A W of Tupper Rd (east end)													Site Code 20164
2010	5/29/10	5/30/10	Clear	**Total**	**9,438**	**9,213**		**859**	**10**	**770**	**15**		
				EB	5,030	4,332		470	10	392	11		
				WB	4,408	4,881		389	10	411	15		
Sandwich													
Cotuit Rd S of Rt 130													Site Code 20146
2013	8/10/13	8/11/13	Clear	**Total**	**9,865**	**8,736**		**819**	**11**	**760**	**11**		
				NB	4,547	3,271		435	10	380	12		
				SB	5,317	5,464		417	17	527	10		
Sandwich													
Cotuit Rd N of S Sandwich Rd													Site Code 21088
2009	8/1/09	8/2/09	Clear	**Total**	**7,172**	**6,104**		**548**	**11**	**488**	**12**		
Sandwich													
Freezer Rd N of Tupper Rd													Site Code 20785
2010	5/29/10	5/30/10	Clear	**Total**	**4,266**	**5,210**		**392**	**15**	**438**	**14**		
				NB	2,026	2,446		167	11	225	12		
				SB	2,240	2,764		229	15	259	15		
Sandwich													
Harlow Rd E of Cotuit Rd													Site Code 7224
2009	8/1/09	8/2/09	Clear	**Total**	**3,171**	**2,663**		**257**	**15**	**234**	**13**		
				EB	1,583	1,343		138	17	117	12		
				WB	1,589	1,320		138	15	128	13		
Sandwich													
Jarves St S of Rt 6A													Site Code 21266
2011	8/20/11	8/21/11	Clear	**Total**	**3,094**	**2,421**		**329**	**12**	**258**	**12**		
				NB	1,724	1,363		204	12	150	12		
				SB	1,370	1,057		147	11	108	12		

Weekend Traffic Data

Yr	Begin Date	End Date	Weather	Dir.	AXLE ADJ. DAILY TRAFFIC Sat.	Sun.	Holiday	AXLE ADJ. PEAK HOUR DATA [VOLUME & TIME OF DAY] Sat.		Sun.		Holiday	
Sandwich													
Jarves St E of Willow													Site Code 21315
2013	8/17/13	8/18/13	Clear	**Total**	**1,431**	**1,176**		**127**	**10**	**126**	**11**		
				EB	733	577		76	17	56	15		
				WB	698	599		72	10	77	12		
Sandwich													
Jones Ln S of Rt 6A													Site Code 20968
2014	5/24/14	5/26/14	Overcast	**Total**	**1,102**	**1,091**	**1,215**	**90**	**15**	**93**	**16**	**171**	**12**
				NB	561	535	533	51	15	54	16	54	14
				SB	541	556	682	47	18	43	12	120	12
Sandwich													
Merchants Rd N of Rt 6A													Site Code 21248
2010	5/29/10	5/30/10	Clear	**Total**	**4,925**	**3,841**		**555**	**11**	**339**	**12**		
				NB	2,515	2,016		296	11	183	14		
				SB	2,411	1,825		259	12	186	15		
Sandwich													
South Sandwich Rd @ Sand/Mash TL													Site Code 20999
2009	8/1/09	8/2/09	Clear	**Total**	**4,651**	**3,800**		**380**	**15**	**321**	**12**		
Sandwich													
Tupper Rd (E end) S of Rt 6A													Site Code 20169
2010	6/12/10	6/13/10	Clear	**Total**	**6,334**	**5,288**		**606**	**11**	**535**	**12**		
				NB	3,366	2,992		323	11	320	12		
				SB	2,968	2,296		283	11	227	13		
Sandwich													
West Meetinghouse Rd E of Chase Rd													Site Code 21032
2014	5/24/14	5/26/14	Clear	**Total**	**1,480**	**1,317**	**1,025**	**135**	**13**	**102**	**13**	**94**	**13**
				EB	738	662	489	71	15	63	17	50	17
				WB	743	654	536	70	16	54	11	56	13
Falmouth													
Rt 28 S of Braeside Rd													Site Code 20210
2015	7/18/15	7/19/15		**Total**	**20,594**	**18,997**		**1,613**	**10**	**1,523**	**12**		❄
				NB	8,706	9,148		648	10	677	15		❄
				SB	11,888	9,849		965	10	882	12		❄

Weekend Traffic Data

Yr	Begin Date	End Date	Weather	Dir.	AXLE ADJ. DAILY TRAFFIC Sat.	Sun.	Holiday	AXLE ADJ. PEAK HOUR DATA [VOLUME & TIME OF DAY] Sat.		Sun.		Holiday
Falmouth & Mashpee												
Rt 28 @ Falm/Mash TL												Site Code 20214
2013	6/8/13	6/9/13	Rain	**Total**	**14,970**	**12,411**		**1,277**	**13**	**1,108**	**12**	
				EB	8,157	7,063		939	15	801	12	
				WB	6,813	5,348		620	13	477	14	
Falmouth												
Rt 28 W of Fresh Pond Rd												Site Code 20215
2013	6/8/13	6/9/13	Rain	**Total**	**18,309**	**15,653**		**1,474**	**15**	**1,371**	**12**	
				EB	9,219	7,893		758	13	700	12	
				WB	9,090	7,760		752	15	671	12	
Falmouth												
Rt 28 N of Lakeview Av												Site Code 20217
2006	8/19/06	8/20/06	Clear	**Total**	**17,776**	**14,659**		**1,307**	**11**	**1,209**	**11**	
				NB	8,653	7,912		597	14	688	14	
				SB	9,123	6,746		757	11	587	12	
Falmouth												
Barrows Rd N of Rt 28												Site Code 7213
2013	6/8/13	6/9/13	Mixed	**Total**	**1,020**	**928**		**101**	**12**	**99**	**12**	
				NB	509	474		54	14	53	12	
				SB	511	454		53	12	48	11	
Falmouth												
County Rd W of Old Main Rd (Main St)												Site Code 7126
2006	8/19/06	8/20/06	Clear	**Total**	**3,430**	**2,703**		**327**	**11**	**230**	**15**	
				EB	1,645	1,338		159	11	125	13	
				WB	1,785	1,364		167	11	123	14	
Falmouth												
Sandwich Rd N of Carriage Shop Rd												Site Code 21105
2006	8/19/06	8/20/06	Clear	**Total**	**8,774**	**7,100**		**686**	**11**	**647**	**12**	
				NB	4,422	3,601		363	11	385	12	
				SB	4,351	3,500		336	15	310	15	
Falmouth												
Shoreview Dr N of Whittier Rd												Site Code 7212
2006	8/19/06	8/20/06	Clear	**Total**	**200**	**165**		**21**	**14**	**23**	**14**	
				NB	143	146		17	10	20	14	
				SB	57	19		9	15	4	9	

Weekend Traffic Data

Yr	Begin Date	End Date	Weather	Dir.	AXLE ADJ. DAILY TRAFFIC Sat.	Sun.	Holiday	AXLE ADJ. PEAK HOUR DATA [VOLUME & TIME OF DAY] Sat.		Sun.		Holiday	
Mashpee													
Lowell Rd W of Great Neck Rd North													
2013	8/10/13	8/11/13	Clear	**Total**	**5,375**	**4,831**		**440**	**12**	**450**	**13**		
				EB	2,512	2,251		210	11	244	13		
				WB	2,863	2,580		231	12	206	13		
Mashpee													
Quinaquisset Av S of Rt 28													
2013	6/8/13	6/9/13	Mixed	**Total**	**2,497**	**2,091**		**231**	**12**	**177**	**12**		
Mashpee & Barnstable													
Quinaquisset Av @ Mash/Barn TL													
2013	6/8/13	6/9/13	rain	**Total**	**2,278**	**2,074**		**213**	**13**	**198**	**13**		
				EB	1,155	1,000		116	13	113	13		
				WB	1,122	1,074		119	11	95	12		
Mashpee													
South Sandwich Rd N of Rt 130													
2013	8/10/13	8/11/13	Clear	**Total**	**5,458**	**4,812**		**467**	**15**	**410**	**13**		
				NB	2,616	2,286		217	11	217	14		
				SB	2,842	2,526		251	10	228	11		
Barnstable													
Rt 149 N of Rt 6													
2013	5/25/13	5/27/13	Clear	**Total**	**5,849**	**5,291**	**5,521**	**603**	**11**	**481**	**12**	**553**	**12**
				NB	2,966	2,631	3,034	298	11	252	12	359	12
				SB	2,883	2,660	2,487	305	11	250	11	216	15
Barnstable													
Rt 149 N of Cedar St													
2013	5/25/13	5/27/13	Clear	**Total**	**3,596**	**2,982**	**3,695**	**381**	**11**	**282**	**14**	**409**	**12**
				NB	1,842	1,483	2,170	193	10	144	11	280	12
				SB	1,753	1,499	1,525	189	11	146	14	152	15
Barnstable													
Rt 149 N of Race Ln													
2013	5/25/13	5/27/13	Clear	**Total**	**7,511**	**7,002**	**6,511**	**621**	**16**	**622**	**12**	**528**	**15**
				NB	3,617	3,443	3,074	317	12	338	12	294	11
				SB	3,894	3,559	3,437	336	14	313	15	306	15

Site Code 20249

Site Code 20262

Site Code 20261

Site Code 20277

Site Code 20326

Site Code 20323

Site Code 20324

Weekend Traffic Data

Yr	Begin Date	End Date	Weather	Dir.	AXLE ADJ. DAILY TRAFFIC Sat.	Sun.	Holiday	AXLE ADJ. PEAK HOUR DATA [VOLUME & TIME OF DAY] Sat.		Sun.		Holiday
Barnstable												
Rt 28 E of Airport Rotary												Site Code 20726
2012	7/21/12	7/22/12		**Total**	**30,437**			**2,148**	**12**			
				EB	15,482			1,061	14			
				WB	14,955			1,111	12			
Barnstable & Yarmouth												
Rt 28 @ Barn/Yarm TL												Site Code 7136
2005	8/21/05	8/21/05		**Total**		**18,299**				**1,447**	**15**	
						9,155				770	15	
						9,144				703	11	
Barnstable												
Rt 28 E of Bearses Way												Site Code 21011
2012	6/9/12	6/11/12	Clear	**Total**	**16,080**	**13,081**		**1,174**	**11**	**1,037**	**11**	
				EB	8,117	6,586		641	11	547	1	
				WB	7,963	6,495		591	1	509	2	
Barnstable												
Rt 28 W of Bearses Way												Site Code 20327
2013	6/15/13	6/16/13	Clear	**Total**	**20,179**	**16,632**		**1,462**	**15**	**1,373**	**11**	
				EB	10,334	7,938		724	15	699	11	
				WB	9,845	8,694		738	15	768	14	
Barnstable												
Rt 28 E of Old Stage Rd												Site Code 20724
2013	8/24/13	8/25/13	Clear	**Total**	**27,331**	**22,494**		**1,967**	**12**	**1,781**	**11**	
				EB	14,229	11,015		1,104	10	963	12	
				WB	13,102	11,479		895	13	863	13	
Barnstable												
Rt 28 W of Pitchers Way												Site Code 20333
2013	6/15/13	6/16/13	Clear	**Total**	**18,381**	**15,299**		**1,249**	**15**	**1,266**	**15**	
				EB	9,219	7,244		703	10	585	10	
				WB	9,162	8,055		642	15	761	15	
Barnstable												
Rt 28 W of West Main St												Site Code 20781
2013	6/15/13	6/16/13	Clear	**Total**	**24,457**	**20,824**		**1,664**	**16**	**1,714**	**12**	
				EB	12,641	10,285		943	10	1,001	10	
				WB	11,816	10,539		806	13	962	13	

Weekend Traffic Data

Yr	Begin Date	End Date	Weather	Dir.	AXLE ADJ. DAILY TRAFFIC Sat.	Sun.	Holiday	AXLE ADJ. PEAK HOUR DATA [VOLUME & TIME OF DAY] Sat.		Sun.		Holiday	
2013	6/15/13	6/16/13	Clear	**Total**	**24,457**	**20,824**		**1,664**	**16**	**1,714**	**12**		
				EB	12,641	10,285		943	10	1,001	10		
				WB	11,816	10,539		806	15	962	15		

Barnstable & Yarmouth

Rt 6 @ Barn/Yarm TL

Site Code 7187

2013	7/20/13	7/21/13											
				EB	25,638			1,414	19				❄
2011	7/16/11	7/16/11		**Total**	**60,684**								❄
				EB	27,334								❄
				WB	33,350								❄

Barnstable

Rt 6A E of Stonewall Dr

Site Code 20342

2014	5/24/14	5/26/14		**Total**	**5,420**	**5,429**	**5,987**	**492**	**13**	**539**	**13**	**757**	**11**	
				EB	2,806	2,679	1,644	260	12	277	13	165	14	
				WB	2,615	2,750	4,342	253	15	265	16	607	11	
2005	6/5/05	6/6/05	Clear	**Total**	**6,453**	**6,103**		**568**	**11**	**609**	**12**			
				EB	3,315	2,803		312	15	301	13			
				WB	3,138	3,301		266	11	310	12			

Barnstable

Alicia Rd W of Megan Rd

Site Code 21115

2006	7/15/06	7/16/06		**Total**	**618**	**608**							❄
				EB	231	260		19	8	27	16		❄
				WB	387	347		47	16	38	16		❄

Barnstable

Attucks Ln W of Phinneys Ln

Site Code 21019

2007	6/2/07	6/3/07		**Total**	**4,316**	**3,408**		**467**	**11**	**354**	**12**		
				EB	1,981	1,576		211	11	164	15		
				WB	2,335	1,832		256	11	201	15		

Barnstable

Barnstable Intermediate E S of Rt. 28

Site Code 21364

2015	5/30/15	5/31/15	Clear	**Total**	**530**	**655**		**59**	**11**	**105**	**12**		
				NB	283	326		32	11	52	10		
				SB	247	329		30	9	57	12		

Weekend Traffic Data

Yr	Begin Date	End Date	Weather	Dir.	AXLE ADJ. DAILY TRAFFIC Sat.	Sun.	Holiday	AXLE ADJ. PEAK HOUR DATA [VOLUME & TIME OF DAY] Sat.		Sun.		Holiday	
Barnstable													
Barnstable Intermediate S of Rt. 28													Site Code 21365
2015	5/30/15	5/31/15	Overcast	**Total**	**251**	**52**		**68**	**11**	**7**	**12**		
				NB	120	22		45	11	4	12		
				SB	131	30		40	10	4	10		
Barnstable													
Barnstable Rd S of Airport Rotary													Site Code 20279
2006	8/12/06	8/13/06	Clear	**Total**	**19,942**	**16,332**		**1,485**	**10**	**1,308**	**11**		
				NB	9,690	8,363		728	10	671	11		
				SB	10,252	7,969		780	11	636	11		
Barnstable													
Bayview St S of Main St													Site Code 21121
2006	7/22/06	7/23/06											
				SB	1,118	970		103	14	93	14		❄
2006	7/15/06	7/16/06											
				NB	1,685	1,566		126	15	130	19		❄
Barnstable													
Bearses Way N of Rt 28													Site Code 20281
2012	6/9/12	6/10/12	Mixed	**Total**	**15,195**	**12,238**		**1,220**	**11**	**1,047**	**2**		
				NB	7,551	6,227		619	11	535	2		
				SB	7,644	6,011		603	10	512	2		
Barnstable													
Bearses Way S of Rt 28													Site Code 21012
2012	6/9/12	6/10/12	Mixed	**Total**	**13,880**	**12,116**		**988**	**11**	**948**	**14**		
				NB	6,913	6,226		479	11	491	14		
				SB	6,967	5,890		514	16	475	12		
Barnstable													
BHS Access Rd S of Middle School													Site Code 21373
2015	5/30/15	5/31/15	Clear	**Total**	**492**	**600**		**52**	**13**	**95**	**10**		
				NB	258	306		32	13	59	10		
				SB	233	294		32	8	50	11		

Weekend Traffic Data

Yr	Begin Date	End Date	Weather	Dir.	AXLE ADJ. DAILY TRAFFIC Sat.	Sun.	Holiday	AXLE ADJ. PEAK HOUR DATA [VOLUME & TIME OF DAY] Sat.		Sun.		Holiday	
Barnstable													
Independence Park Dr N of Rt 132 — Site Code 20289													
2006	8/12/06	8/13/06	Clear	**Total**	**14,130**	**10,572**		**1,246**	**11**	**1,046**	**12**		
				NB	6,651	4,950		556	12	482	13		
				SB	7,479	5,622		706	11	584	12		
Barnstable													
Kidds Hill Rd E of Phinneys Ln — Site Code 20290													
2006	7/15/06	7/16/06		**Total**	**1,483**	**903**							❄
				EB	691	446		68	11	45	14		❄
				WB	792	456		97	11	42	14		❄
Barnstable													
Mary Dunn Rd N of Independence Park — Site Code 20298													
2014	5/24/14	5/26/14	Overcast	**Total**	**5,242**	**4,152**	**3,977**	**551**	**12**	**497**	**11**	**464**	**12**
				NB	3,210	2,663	2,311	360	13	316	15	279	15
				SB	2,032	1,489	1,666	223	10	198	11	219	10
Barnstable													
Mary Dunn Rd S of Independence Park Dr — Site Code 21126													
2006	7/15/06	7/16/06		**Total**	**120**	**70**							❄
				NB	39	21		6	16	3	14		❄
				SB	81	50		12	11	10	9		❄
Barnstable													
Middle School Driveway W of BHS Access Rd — Site Code 21371													
2015	5/30/15	5/31/15	Clear	**Total**	**111**	**46**		**18**	**10**	**7**	**11**		
				EB	36	11		8	11	3	10		
				WB	75	35		12	10	6	12		
Barnstable													
Oak St @ Rt 6 Overpass — Site Code 20818													
2014	5/24/14	5/26/14	Clear	**Total**	**3,837**	**3,185**	**2,833**	**415**	**15**	**300**	**14**	**319**	**12**
Barnstable													
Oakmount Rd E of Althea Dr — Site Code 21130													
2006	7/29/06	7/30/06		**Total**	**1,686**	**1,249**							
				EB	843	636		82	13	64	12		
				WB	843	613		73	9	6	11		

Weekend Traffic Data

Yr	Begin Date	End Date	Weather	Dir.	AXLE ADJ. DAILY TRAFFIC Sat.	Sun.	Holiday	AXLE ADJ. PEAK HOUR DATA [VOLUME & TIME OF DAY] Sat.		Sun.		Holiday	
Barnstable													
Phinneys Ln N of Rt 132													Site Code 20309
2006	8/12/06	8/13/06	Clear	**Total**	**8,023**	**6,572**		**698**	**11**	**567**	**12**		
				NB	4,305	3,530		394	11	311	12		
				SB	3,718	3,041		304	11	272	15		
Barnstable													
Phinneys Ln S of Kidds Hill Rd													Site Code 20837
2014	5/24/14	5/25/14	Overcast	**Total**	**7,131**	**6,084**		**641**	**12**	**547**	**15**		
				NB	3,623	3,034		352	12	279	13		
				SB	3,508	3,050		296	11	279	15		
2013	5/25/13	5/27/13	Clear	**Total**	**6,452**	**5,522**		**590**	**11**	**492**	**15**		
				NB	3,242	2,757		298	13	268	10		
				SB	3,210	2,765		300	11	277	15		
2005	6/5/05	6/6/05	Mixed	**Total**	**6,508**	**5,258**		**520**	**11**	**443**	**12**		
				NB	3,219	2,564		264	10	236	12		
				SB	3,289	2,694		276	15	235	15		
Barnstable													
Pitchers Wa S of Bearses Wa													Site Code 21114
2006	7/15/06	7/16/06		**Total**	**5,842**	**5,066**							❄
				NB	2,729	2,378		203	15	188	10		❄
				SB	3,113	2,688		232	11	216	12		❄
Barnstable													
Rest Area Egress S of Rt 6													Site Code 20819
2007	10/6/07	10/8/07	Mixed	**Total**	**1,119**	**523**	**372**	**144**	**11**	**76**	**11**	**44**	**14**
				NB	1,119	523	372	144	11	76	11	44	14
2007	9/1/07	9/3/07	Clear	**Total**	**1,413**	**818**	**403**	**157**	**9**	**112**	**10**	**47**	**12**
				NB	1,413	818	403	157	9	112	10	47	12
2007	7/4/07	7/4/07		**Total**			**624**					**74**	**9**
2007	7/4/07	7/4/07	Clear	**Total**			**618**					**73**	**9**
							618					73	9
2007	5/26/07	5/27/07	Clear	**Total**	**1,187**	**626**		**123**	**11**	**90**	**11**		

Weekend Traffic Data

Yr	Begin Date	End Date	Weather	Dir.	AXLE ADJ. DAILY TRAFFIC Sat.	Sun.	Holiday	AXLE ADJ. PEAK HOUR DATA [VOLUME & TIME OF DAY] Sat.		Sun.		Holiday	
2007	5/26/07	5/28/07	Clear	**Total**	**1,187**	**626**	**269**	**123**	**11**	**90**	**11**	**32**	**14**
				NB	1,187	626	269	123	11	90	11	32	14
2007	4/28/07	4/29/07	Overcast	**Total**	**369**	**241**		**48**	**11**	**24**	**12**		
2007	4/28/07	4/29/07	Overcast	**Total**	**369**	**241**		**48**	**11**				
				NB	369	241		48	11				

Barnstable

Rest Area Ingress S of Rt 6

Site Code 20746

2007	10/6/07	10/8/07	Mixed	**Total**	**1,112**	**524**	**363**	**145**	**11**	**69**	**11**	**42**	**14**
				SB	1,112	524	363	145	11	69	11	42	14
2007	9/1/07	9/3/07	Clear	**Total**	**1,366**	**770**	**374**	**151**	**9**	**110**	**10**	**46**	**12**
				SB	1,366	770	374	151	9	110	10	46	12
2007	7/4/07	7/4/07	Clear	**Total**			**607**					**80**	**11**
							607					80	11
2007	4/28/07	4/29/07	Overcast	**Total**	**352**	**221**		**44**	**11**	**27**	**12**		
2007	4/28/07	4/29/07	Overcast	**Total**	**352**	**221**		**44**	**11**	**27**	**12**		
				SB	352	221		44	11	27	12		

Barnstable

Rt. 28 E of Barnstable

Site Code 21362

2015	5/30/15	5/31/15	Clear	**Total**	**17,330**	**13,968**		**1,378**	**13**	**1,266**	**13**		
				EB	8,771	6,941		701	13	670	13		
				WB	8,559	7,027		677	13	628	15		

Barnstable

Rt. 28 W of Barnstable

Site Code 21363

2015	5/30/15	5/30/15	Clear	**Total**	**17,408**	**13,913**		**1,379**	**13**	**1,253**	**13**		
				EB	8,584	6,801		681	9	644	13		
				WB	8,824	7,112		705	13	630	15		

Weekend Traffic Data

Yr	Begin Date	End Date	Weather	Dir.	AXLE ADJ. DAILY TRAFFIC Sat.	Sun.	Holiday	AXLE ADJ. PEAK HOUR DATA [VOLUME & TIME OF DAY] Sat.		Sun.		Holiday
Barnstable												
Senior Center Driveway E of BHS Access Rd												Site Code 21372
2015	5/30/15	5/31/15	Clear	**Total**	**37**	**14**		**6**	**11**	**3**	**12**	
				EB	19	7		3	11	1	12	
				WB	19	7		3	11	2	12	
Barnstable												
West Main St S of Rt 28												Site Code 20348
2006	8/12/06	8/13/06	Clear	**Total**	**14,413**	**11,813**		**1,047**	**11**	**858**	**13**	
				NB	6,890	5,855		521	11	419	15	
				SB	7,523	5,958		593	10	459	11	
Yarmouth												
Rt 28 E of Baxter Ave												Site Code 21122
2006	7/15/06	7/16/06		**Total**	**32,026**	**27,501**						❄
				EB	16,673	13,879		1,085	14	1,010	16	❄
				WB	15,352	13,623		1,026	11	1,012	12	❄
Yarmouth												
Rt 28 W of Forest Rd												Site Code 20391
2015	7/18/15	7/18/15		**Total**	**18,817**			**1,510**	**12**			❄
				EB	9,699			812	12			❄
				WB	9,118			698	12			❄
Yarmouth & Dennis												
Rt 6 @ Yarm/Denn TL												Site Code 20402
2013	7/20/13	7/20/13		**Total**	**59,215**							❄
				EB	27,820							❄
				WB	31,394							❄
2011	7/16/11	7/16/11		**Total**	**51,902**							
				EB	32,369							
				WB	19,532							
Yarmouth												
Rt 6 Ramp WB @ Exit 7												Site Code 20379
2006	7/15/06	7/16/06		**Total**	**11,051**	**9,749**						❄
				ON	4,655	4,928		340	16	382	11	❄
				OFF	6,396	4,820		487	16	388	13	❄

Weekend Traffic Data

Yr	Begin Date	End Date	Weather	Dir.	AXLE ADJ. DAILY TRAFFIC Sat.	Sun.	Holiday	AXLE ADJ. PEAK HOUR DATA [VOLUME & TIME OF DAY] Sat.		Sun.		Holiday
Yarmouth Rt 6A E of Minden Ln — Site Code 21289												
2012	12/8/12	12/9/12	Clear	**Total**	**9,276**	**7,203**		**973**	**11**	**804**	**13**	
				EB	4,682	3,546		469	11	399	12	
				WB	4,594	3,657		504	11	417	13	
Yarmouth Rt 6A E of Wharf La — Site Code 21128												
2006	7/15/06	7/16/06		**Total**	**14,256**	**11,100**						❄
				EB	7,421	5,306		670	11	479	14	❄
				WB	6,835	5,793		650	11	518	12	❄
Yarmouth Buck Island Rd W of Town Brook Rd — Site Code 21123												
2006	7/15/06	7/16/06		**Total**	**3,947**	**2,919**						❄
				EB	1,813	1,405		142	11	134	12	❄
				WB	2,134	1,514		170	10	146	11	❄
Yarmouth Camp St N of Buck Island Rd — Site Code 21124												
2006	7/15/06	7/16/06		**Total**	**4,180**	**3,369**						❄
				NB	2,235	1,823		177	15	142	16	❄
				SB	1,944	1,546		143	10	129	12	❄
Yarmouth Higgins Crowell Rd E of Willow St — Site Code 20372												
2006	7/15/06	7/16/06		**Total**	**6,727**	**5,175**						❄
				EB	3,797	2,191		316	12	203	11	❄
				WB	2,930	2,984		300	10	250	10	❄
Yarmouth North Dennis Rd N of Setucket Rd — Site Code 21132												
2008	5/31/08	6/1/08	Mixed	**Total**	**1,928**	**1,918**		**168**	**10**	**193**	**13**	
				NB	967	973		88	12	110	13	
				SB	960	944		98	10	86	12	
Yarmouth Old Town House Rd E of Forest Rd — Site Code 20382												
2013	11/2/13	11/3/13		**Total**	**9,416**	**6,943**		**857**	**12**	**709**	**12**	
				EB	4,615	3,423		412	12	347	13	
				WB	4,801	3,520		456	14	375	12	

Weekend Traffic Data

Yr	Begin Date	End Date	Weather	Dir.	AXLE ADJ. DAILY TRAFFIC Sat.	Sun.	Holiday	AXLE ADJ. PEAK HOUR DATA [VOLUME & TIME OF DAY] Sat.		Sun.		Holiday
Yarmouth Old Town House Rd W of Forest Rd												Site Code 20383
2013	11/2/13	11/3/13		**Total**	**5,488**	**4,201**		**546**	**14**	**489**	**13**	
				EB	2,676	2,074		302	15	248	13	
				WB	2,812	2,127		302	15	241	13	
Yarmouth & Dennis Setucket Rd @ Yarm/Denn TL												Site Code 20838
2010	8/21/10	8/22/10	Clear	**Total**	**5,875**	**4,695**		**521**	**11**	**515**	**12**	
				EB	2,934	2,203		253	15	206	14	
				WB	2,941	2,492		284	11	329	12	
Yarmouth Summer St W of Old Hyannis Rd												Site Code 21125
2006	7/15/06	7/16/06		**Total**	**176**	**186**						❄
				EB	91	93		13	15	11	16	❄
				WB	85	93		10	15	18	16	❄
Yarmouth Thatcher Shore Rd E of Wharf Ln												Site Code 21127
2006	7/15/06	7/16/06		**Total**	**334**	**282**						❄
				EB	222	197		27	15	22	19	❄
				WB	112	85		15	9	11	13	❄
Yarmouth Willow St S of Higgins Crowell Rd												Site Code 20425
2006	7/15/06	7/16/06		**Total**	**17,470**	**13,352**						❄
				NB	8,891	6,871		587	14	517	15	❄
				SB	8,579	6,481		604	16	497	12	❄
Dennis & Harwich Rt 28 @ Denn/Harw TL												Site Code 20455
2005	8/6/05	8/7/05	Clear	**Total**	**15,280**	**13,760**		**1,075**	**10**	**1,036**	**12**	
				EB	8,447	6,970		653	10	565	12	
				WB	6,834	6,790		474	19	488	14	
Dennis Rt 28 E of Telegraph Rd												Site Code 20457
2005	8/20/05	8/21/05	Clear	**Total**	**10,023**	**8,907**		**708**	**12**	**728**	**12**	
				EB	4,789	4,136		350	10	362	11	
				WB	5,234	4,770		393	13	488	12	

Weekend Traffic Data

Yr	Begin Date	End Date	Weather	Dir.	AXLE ADJ. DAILY TRAFFIC Sat.	Sun.	Holiday	AXLE ADJ. PEAK HOUR DATA [VOLUME & TIME OF DAY] Sat.		Sun.		Holiday	
2005	8/6/05	8/7/05	Clear	**Total**	**10,914**	**10,352**		**759**	**14**	**761**	**11**		
				EB	6,193	5,565		433	14	441	11		
				WB	4,721	4,787		368	20	349	17		

Dennis

Main St S of Old Bass River Rd

Site Code 7146

2005	8/6/05	8/7/05	Clear	**Total**	**9,534**	**7,729**		**878**	**10**	**635**	**12**		
				NB	4,862	3,943		470	10	313	10		
				SB	4,672	3,786		408	10	322	12		

Harwich

Rt 28 E of Bank St

Site Code 21255

2010	5/29/10	5/30/10	Clear	**Total**	**13,535**	**13,007**	**10,011**	**1,064**	**15**	**978**	**17**	**860**	**14**
				EB	7,021	6,557	4,798	572	12	534	12	422	12
				WB	6,515	6,450	5,214	535	15	520	17	460	14

Harwich & Chatham

Rt 28 @ Harw/Chat TL (W end)

Site Code 20509

2010	8/21/10	8/22/10	Rain	**Total**	**11,065**	**10,063**		**871**	**14**	**962**	**13**		
				EB	5,571	4,899		473	11	503	11		
				WB	5,494	5,163		471	17	499	16		

Harwich

Rt 39 E of Rt 124 (Pleasant Lake

Site Code 21091

2010	5/29/10	5/30/10	Clear	**Total**	**10,958**	**9,623**		**953**	**11**	**808**	**10**		
				EB	5,563	4,644		525	12	418	13		
				WB	5,395	4,978		457	15	420	10		

Harwich

Rt 6 Btwn Exits 10 & 11

Site Code 20525

2013	7/20/13	7/20/13		**Total**	**33,943**			**2,636**	**9**				❄
				EB	18,328			1,478	9				❄
				WB	15,615			1,197	11				❄
2011	7/16/11	7/16/11		**Total**	**33,938**								❄
				EB	18,365								❄
				WB	15,573								❄

Harwich

Bank St S of Rt 28

Site Code 21249

2010	5/29/10	5/31/10	Clear	**Total**	**1,365**	**1,911**	**1,520**	**142**	**13**	**185**	**13**	**163**	**15**
				NB	625	966	1,007	71	14	90	15	104	15
				SB	740	945	513	78	13	102	13	63	14

Weekend Traffic Data

Yr	Begin Date	End Date	Weather	Dir.	AXLE ADJ. DAILY TRAFFIC Sat.	Sun.	Holiday	AXLE ADJ. PEAK HOUR DATA [VOLUME & TIME OF DAY] Sat.		Sun.		Holiday	
Harwich													
Bank St N of Pleasant St													Site Code 21250
2010	5/29/10	5/31/10	Clear	**Total**	**4,389**	**3,999**	**3,291**	**350**	**11**	**320**	**16**	**271**	**15**
				NB	2,104	2,007	1,719	165	13	167	15	145	15
				SB	2,285	1,992	1,572	201	11	175	16	145	11
Harwich													
Bells Neck Rd N of Smith St													Site Code 21256
2010	5/29/10	5/30/10	Clear	**Total**	**190**	**245**		**23**	**16**	**31**	**17**		
				NB	86	123		12	15	16	11		
				SB	104	123		13	14	22	17		
Harwich													
Depot Rd (E) N of Rt 28													Site Code 20474
2010	5/29/10	5/31/10	Clear	**Total**	**3,073**	**2,937**	**2,392**	**269**	**11**	**259**	**15**	**204**	**14**
				NB	1,609	1,538	1,284	137	14	139	15	108	15
				SB	1,464	1,399	1,108	139	11	127	13	102	12
Harwich													
Earle Rd S of Rt 28													Site Code 21254
2010	5/29/10	5/30/10	Clear	**Total**	**1,021**	**941**		**101**	**15**	**106**	**10**		
				NB	492	464		80	15	53	8		
				SB	529	477		67	17	62	12		
Harwich													
Forest Rd N of South St													Site Code 20475
2010	5/29/10	5/30/10	Clear	**Total**	**1,704**	**1,566**		**178**	**11**	**165**	**11**		
				NB	843	838		84	11	98	11		
				SB	861	728		98	9	67	12		
Harwich													
Gilbert Ln E of Lothrop Ave													Site Code 21252
2010	5/29/10	5/30/10	Clear	**Total**	**673**	**959**		**118**	**17**	**120**	**12**		
				EB	364	410		86	17	50	9		
				WB	310	550		51	16	86	12		
Harwich													
Gorham Rd S of Oliver Snow Rd													Site Code 21257
2010	6/26/10	6/27/10	Clear	**Total**	**863**	**772**		**84**	**12**	**69**	**15**		
				NB	467	441		45	11	45	11		
				SB	396	331		41	12	33	9		

Weekend Traffic Data

Yr	Begin Date	End Date	Weather	Dir.	AXLE ADJ. DAILY TRAFFIC Sat.	Sun.	Holiday	AXLE ADJ. PEAK HOUR DATA [VOLUME & TIME OF DAY] Sat.		Sun.		Holiday	
Harwich													
Island Pond Rd N of Main st													Site Code 21251
2010	5/29/10	5/30/10	Clear	**Total**	**237**	**208**		**30**	**15**	**65**	**10**		
				NB	119	99		16	15	31	10		
				SB	119	109		15	14	33	10		
Harwich													
Julien Rd S of Rt 28													Site Code 21260
2010	5/29/10	5/31/10	Clear	**Total**	**1,183**	**1,307**	**944**	**112**	**14**	**127**	**12**	**87**	**14**
				NB	545	641	481	61	14	68	17	49	9
				SB	638	666	463	61	13	91	12	51	14
Harwich													
Long Rd W of Oliver Snow Rd													Site Code 21259
2010	5/29/10	5/31/10	Clear	**Total**	**409**	**337**	**295**	**40**	**11**	**38**	**13**	**33**	**13**
				EB	207	159	136	21	14	25	13	19	13
				WB	202	178	159	20	11	19	16	19	9
Harwich													
Lothrop Ave N of Gilbert Ln													Site Code 21253
2010	5/29/10	5/30/10	Clear	**Total**	**1,447**	**1,438**		**143**	**17**	**146**	**12**		
				NB	716	765		86	17	84	10		
				SB	731	672		82	15	68	12		
Harwich													
Oak St N of Rt 39													Site Code 20483
2009	8/8/09	8/9/09	Overcast	**Total**	**3,929**	**3,404**		**454**	**11**	**368**	**11**		
				NB	1,898	1,673		204	11	180	15		
				SB	2,031	1,731		250	11	214	11		
Harwich													
Oliver Snow Rd E of Gorham Rd													Site Code 21258
2010	5/29/10	5/31/10	Clear	**Total**	**428**	**368**	**314**	**35**	**13**	**34**	**17**	**30**	**10**
				EB	224	179	157	23	17	21	16	15	13
				WB	204	189	157	22	13	20	10	18	10
Harwich													
South St W of Forest St													Site Code 20527
2010	5/29/10	5/30/10	Clear	**Total**	**1,461**	**1,300**		**147**	**11**	**124**	**17**		
				EB	793	699		88	11	71	12		
				WB	668	602		73	12	65	17		

Weekend Traffic Data

Yr	Begin Date	End Date	Weather	Dir.	AXLE ADJ. DAILY TRAFFIC Sat.	Sun.	Holiday	AXLE ADJ. PEAK HOUR DATA [VOLUME & TIME OF DAY] Sat.		Sun.		Holiday	
Harwich													
Uncle Venies Rd S of Rt 28													Site Code 20529
2010	5/29/10	5/30/10	Clear	**Total**	**1,801**	**1,848**		**184**	**11**	**187**	**15**		
				NB	911	956		96	11	106	14		
				SB	890	893		94	13	102	13		
Chatham													
Rt 137 S of Middle Rd													Site Code 20554
2005	7/2/05	7/4/05	Overcast	**Total**	**10,036**	**9,364**	**7,583**	**823**	**17**	**754**	**12**	**634**	**11**
				NB	4,789	4,793	4,272	446	17	371	12	368	12
				SB	5,247	4,572	3,312	414	11	383	12	292	11
Chatham													
Rt 137 S of Queen Anne Rd													Site Code 20555
2010	8/21/10	8/22/10	Clear	**Total**	**10,500**	**8,942**		**894**	**11**	**809**	**13**		
				NB	5,419	4,803		492	10	441	12		
				SB	5,080	4,139		438	12	419	13		
Chatham													
Rt 28 E of Rt 137													Site Code 20563
2013	7/27/13	7/28/13	Clear	**Total**	**15,645**	**14,236**		**1,179**	**11**	**1,280**	**13**		
				EB	7,804	6,748		661	10	691	11		
				WB	7,841	7,488		592	14	674	13		
Chatham													
Rt 28 E of Barn Hill Rd													Site Code 20557
2010	8/21/10	8/22/10	Rain	**Total**	**18,137**	**15,491**		**1,478**	**11**	**1,447**	**12**		
				EB	8,704	7,355		763	10	745	12		
				WB	9,433	8,136		760	15	803	15		
Chatham													
Rt 28 W of Crowell Rd (S end)													Site Code 20755
2015	7/25/15	7/26/15	Clear	**Total**	**18,332**	**17,317**		**1,463**	**16**	**1,476**	**16**		
				EB	9,173	8,421		732	10	758	11		
				WB	9,159	8,895		831	16	854	16		
Chatham													
Rt 28 N of Main St													Site Code 21035
2015	7/25/15	7/26/15	Clear	**Total**	**5,561**	**5,631**		**480**	**11**	**555**	**11**		
				NB	2,507	2,573		236	11	251	11		
				SB	3,054	3,058		290	16	304	11		

Weekend Traffic Data

Yr	Begin Date	End Date	Weather	Dir.	AXLE ADJ. DAILY TRAFFIC Sat.	Sun.	Holiday	AXLE ADJ. PEAK HOUR DATA [VOLUME & TIME OF DAY] Sat.		Sun.		Holiday
2009	7/11/09	7/12/09	Clear	**Total**	**6,249**	**5,134**		**506**	**10**	**469**	**11**	
				NB	2,771	2,370		225	15	225	13	
				SB	3,478	2,764		311	10	283	11	

Chatham

Rt 28 S of Old Harbor Rd

Site Code 20562

2013	7/27/13	7/28/13	Mixed	**Total**	**4,208**	**4,213**		**350**	**11**	**394**	**15**	
				NB	1,998	1,968		164	14	202	11	
				SB	2,210	2,245		195	11	209	13	

Chatham

Rt 28 W of Stoney Hill Rd

Site Code 20564

2013	7/27/13	7/28/13	Mixed	**Total**	**9,749**	**8,856**		**795**	**11**	**832**	**14**	
				EB	4,938	4,362		435	11	422	15	
				WB	4,811	4,494		386	16	439	14	

Chatham

Barn Hill Rd S of Rt 28

Site Code 21184

2009	8/15/09	8/16/09	Clear	**Total**	**5,652**	**4,865**		**492**	**10**	**429**	**16**	
				NB	3,026	2,720		287	17	269	16	
				SB	2,625	2,144		281	11	216	12	

Chatham

Barn Hill Rd N of Meadow View Rd

Site Code 21342

2015	7/25/15	7/26/15	Clear	**Total**	**5,481**	**4,002**		**476**	**17**	**357**	**12**	
				NB	2,705	2,042		263	16	192	12	
				SB	2,776	1,960		263	12	174	14	

Chatham

Bridge St E of Gammys Ln

Site Code 20531

2008	8/23/08	8/24/08	Mixed	**Total**	**2,913**	**2,738**		**270**	**14**	**288**	**11**	
				EB	1,385	1,241		141	11	147	11	
				WB	1,528	1,497		150	14	156	14	

Chatham

Main St S of Water St

Site Code 21171

2008	8/23/08	8/24/08	Mixed	**Total**	**5,795**	**5,463**		**496**	**13**	**491**	**15**	
				NB	2,751	2,549		258	16	243	16	
				SB	3,044	2,914		280	13	267	11	

Weekend Traffic Data

Yr	Begin Date	End Date	Weather	Dir.	AXLE ADJ. DAILY TRAFFIC Sat.	Sun.	Holiday	AXLE ADJ. PEAK HOUR DATA [VOLUME & TIME OF DAY] Sat.		Sun.		Holiday	
Chatham													
Morris Island Rd N of Stage Island Rd													Site Code 20544
2008	8/23/08	8/24/08	Mixed	**Total**	**1,065**	**1,034**		**105**	**9**	**122**	**13**		
				NB	537	514		50	14	68	13		
				SB	528	520		55	9	59	12		
Chatham													
Old Queen Anne Rd N of Stepping Stones													Site Code 20550
2005	7/2/05	7/4/05	Overcast	**Total**	**6,910**	**6,282**	**6,572**	**592**	**10**	**502**	**11**	**872**	**11**
				NB	3,169	2,941	3,206	264	10	238	11	686	11
				SB	3,741	3,341	3,366	328	10	265	11	598	8
Chatham													
Queen Anne Rd S of Rt 28													Site Code 21188
2015	7/25/15	7/26/15	Clear	**Total**	**4,676**	**4,211**		**452**	**11**	**427**	**11**		
				NB	2,672	2,270		259	11	252	12		
				SB	2,004	1,941		193	11	216	16		
Chatham													
Ridgevale Rd S of Rt 28													Site Code 20553
2015	7/25/15	7/26/15	Clear	**Total**	**3,053**	**2,301**		**271**	**11**	**207**	**12**		
				NB	1,518	1,173		133	14	106	10		
				SB	1,535	1,128		149	11	103	13		
Chatham													
Sam Ryder Rd N of Middle Rd													Site Code 20791
2013	7/27/13	7/28/13	Clear	**Total**	**2,910**	**2,716**		**320**	**10**	**314**	**14**		
				NB	1,527	1,439		165	10	170	11		
				SB	1,383	1,276		154	10	151	13		
Chatham													
Sam Ryder Rd S of Middle Rd													Site Code 20792
2015	7/25/15	7/26/15	Clear	**Total**	**3,655**	**3,194**		**394**	**10**	**354**	**11**		
				NB	1,895	1,692		218	10	204	11		
				SB	1,760	1,502		176	10	166	12		
Chatham													
Shore Rd N of Main St													Site Code 20566
2013	7/27/13	7/28/13	Mixed	**Total**	**5,419**	**5,156**		**454**	**14**	**547**	**14**		
				NB	3,014	2,952		277	16	321	14		
				SB	2,405	2,204		204	11	235	15		

Weekend Traffic Data

Yr	Begin Date	End Date	Weather	Dir.	AXLE ADJ. DAILY TRAFFIC Sat.	Sun.	Holiday	AXLE ADJ. PEAK HOUR DATA [VOLUME & TIME OF DAY] Sat.		Sun.		Holiday
Brewster												
Run Hill Rd S of Stony Brook Rd												Site Code 21199
2009	6/27/09	6/28/09	Clear	**Total**	**2,808**	**3,246**		**382**	**11**	**462**	**11**	
				NB	1,407	1,623		192	11	230	11	
				SB	1,401	1,623		190	11	232	13	
Orleans												
Rt 6 W of Orle/East Rotary												Site Code 7148
2013	7/20/13	7/20/13		**Total**	**24,445**			**1,651**	**9**			❄
				EB	11,417			804	9			❄
				WB	13,028			875	10			❄
2011	7/16/11	7/16/11		**Total**	**22,808**							
				EB	11,240							
				WB	11,568							
Orleans												
Rt 6A N of Cove Rd												Site Code 20122
2010	11/6/10	11/7/10	Rain	**Total**	**9,387**	**5,927**		**1,001**	**12**	**737**	**13**	
				NB	4,831	3,056		527	12	378	13	
				SB	4,556	2,870		500	13	359	13	
Orleans												
Rt 6A S of Main St												Site Code 20128
2010	11/6/10	11/7/10	Rain	**Total**	**9,823**	**6,402**		**984**	**12**	**744**	**12**	
				NB	4,757	3,091		468	11	358	13	
				SB	5,066	3,311		520	12	396	12	
Orleans												
Beach Rd W of Surf Path												Site Code 21206
2009	7/11/09	7/12/09	Clear	**Total**	**3,784**	**2,907**		**441**	**15**	**339**	**17**	
				EB	1,985	1,491		267	11	172	16	
				WB	1,799	1,416		295	15	210	17	
Orleans												
Lots Hollow Rd S of Eldredge Parkway												Site Code 20609
2005	8/6/05	8/7/05	Clear	**Total**	**4,382**	**3,258**		**503**	**11**	**356**	**11**	
				NB	2,169	1,620		257	11	192	11	
				SB	2,213	1,638		246	11	172	11	

Weekend Traffic Data

Yr	Begin Date	End Date	Weather	Dir.	AXLE ADJ. DAILY TRAFFIC Sat.	Sun.	Holiday	AXLE ADJ. PEAK HOUR DATA [VOLUME & TIME OF DAY] Sat.		Sun.		Holiday
Orleans												
Rock Harbor Rd W of Bridge St												Site Code 21086
2005	8/6/05	8/7/05	Clear	**Total**	**4,030**	**3,337**		**413**	**11**	**302**	**16**	
				EB	2,090	1,733		198	11	167	16	
				WB	1,940	1,605		215	11	139	11	
Orleans												
Rock Harbor Rd S of Defiance Ln												Site Code 20619
2005	8/6/05	8/7/05	Clear	**Total**	**5,787**	**4,634**		**491**	**11**	**377**	**16**	
				NB	2,981	2,341		265	13	197	10	
				SB	2,806	2,293		241	11	207	16	
Eastham												
Cable Rd W of Ocean View Dr												Site Code 20884
2009	7/11/09	7/12/09	Clear	**Total**	**2,294**	**2,173**		**222**	**10**	**218**	**14**	
				EB	1,150	1,036		137	10	123	14	
				WB	1,143	1,138		108	16	128	17	
Eastham												
Governor Prence Rd W of Rt 6												Site Code 20641
2005	8/6/05	8/7/05	Clear	**Total**	**439**	**401**		**49**	**11**	**40**	**9**	
				EB	149	155		15	11	17	8	
				WB	289	246		34	11	25	9	
Eastham												
Ocean View Dr S of Cable Rd												Site Code 20886
2009	7/18/09	7/19/09	Clear	**Total**	**1,563**	**1,815**		**175**	**14**	**193**	**14**	
				NB	816	866		94	14	105	14	
				SB	747	948		81	14	93	10	
Wellfleet												
Rt 6 N of Lieutenant Island Rd												Site Code 20740
2009	7/11/09	7/12/09	Clear	**Total**	**25,574**	**22,704**		**2,089**	**10**	**1,926**	**12**	
				NB	14,563	11,508		1,251	10	1,107	14	
				SB	11,011	11,196		921	17	913	11	
Wellfleet												
Gross Hill Rd E of Rt 6												Site Code 20664
2009	7/11/09	7/12/09	Clear	**Total**	**1,472**	**1,384**		**132**	**15**	**132**	**17**	
				EB	720	656		69	11	64	14	
				WB	752	728		77	15	70	17	

Weekend Traffic Data

Yr	Begin Date	End Date	Weather	Dir.	AXLE ADJ. DAILY TRAFFIC Sat.	Sun.	Holiday	AXLE ADJ. PEAK HOUR DATA [VOLUME & TIME OF DAY] Sat.	Sun.	Holiday
Wellfleet LeCount Hollow Rd E of Rt 6 — Site Code 20666										
2009	7/11/09	7/11/09	Clear	**Total**	**3,381**			**299 10**		
				EB	1,944			215 10		
				WB	1,436			131 16		
Wellfleet Marconi Beach Rd N of Beach parking — Site Code 21207										
2009	7/11/09	7/12/09	Clear	**Total**	**1,292**	**943**		**144 16**	**146 17**	
				NB	637	457		118 16	89 17	
				SB	655	486		111 11	64 14	
Wellfleet Ocean View Dr N of LeCount Hollow Rd — Site Code 20671										
2009	7/11/09	7/12/09	Clear	**Total**	**2,454**	**2,073**		**220 10**	**193 17**	
				NB	1,285	1,080		136 11	112 12	
				SB	1,169	993		111 17	105 17	
Wellfleet Ocean View Dr S of Long Pond Rd — Site Code 20672										
2013	7/13/13	7/14/13	Clear	**Total**	**1,392**	**1,554**		**145 12**	**166 13**	
				NB	814	861		88 13	110 13	
				SB	577	693		62 12	74 17	
2009	7/11/09	7/12/09	Clear	**Total**	**1,745**	**1,454**		**166 11**	**169 16**	
				NB	943	810		114 11	92 15	
				SB	802	644		83 15	92 16	
Wellfleet Old Wharf Rd W of Rt 6 — Site Code 20674										
2009	7/11/09	7/12/09	Clear	**Total**	**1,527**	**1,663**		**120 10**	**171 13**	
				EB	819	888		79 10	90 15	
				WB	708	775		62 16	86 13	
Wellfleet West Rd W of Rt 6 — Site Code 20680										
2009	7/11/09	7/12/09	Clear	**Total**	**1,552**	**1,581**		**149 16**	**160 12**	
				EB	747	743		67 11	79 12	
				WB	805	839		101 16	92 11	

Weekend Traffic Data

Yr	Begin Date	End Date	Weather	Dir.	AXLE ADJ. DAILY TRAFFIC Sat.	Sun.	Holiday	AXLE ADJ. PEAK HOUR DATA [VOLUME & TIME OF DAY] Sat.		Sun.		Holiday	
Truro													
Rt 6 S of Prince Valley Rd													Site Code 21196
2009	7/18/09	7/19/09	Clear	**Total**	**16,681**	**15,169**		**1,317**	**10**	**1,185**	**12**		
				NB	8,478	6,790		751	12	682	12		
				SB	8,203	8,379		685	10	730	17		
Truro Provincetown													
Rt 6 @ Trur/Prov TL													Site Code 20692
2015	8/15/15	8/16/15	Clear	**Total**	**14,411**	**12,938**		**1,114**	**10**	**993**	**10**		
				EB	8,179	7,054		764	10	706	10		
				WB	6,232	5,884		475	16	449	15		
2009	7/18/09	7/19/09	Clear	**Total**	**13,869**	**12,598**		**1,020**	**12**	**982**	**16**		
				NB	6,971	5,879		609	12	542	12		
				SB	6,899	6,719		527	16	574	16		
Truro													
Rt 6 N of Truro Central School													Site Code 20693
2009	5/23/09	5/25/09	Clear	**Total**	**16,274**	**15,692**	**13,862**	**1,291**	**11**	**1,526**	**16**	**1,135**	**12**
				NB	8,841	7,493	5,289	803	11	842	12	529	12
				SB	7,433	8,199	8,573	667	17	975	16	716	16
2009	5/16/09	5/17/09	Clear	**Total**	**12,143**	**8,778**		**1,075**	**12**	**863**	**12**		
				NB	6,345	3,654		682	12	376	12		
				SB	5,798	5,124		602	16	521	11		
Truro													
Rt 6 S of Truro Central School													Site Code 21193
2009	5/23/09	5/25/09	Clear	**Total**	**16,251**	**15,731**	**13,832**	**1,288**	**15**	**1,522**	**16**	**1,149**	**12**
				NB	8,852	7,528	5,297	795	11	844	12	533	12
				SB	7,399	8,203	8,535	677	17	973	16	716	16
2009	5/16/09	5/17/09	Clear	**Total**	**12,119**	**8,819**		**1,077**	**12**	**868**	**12**		
				NB	6,336	3,690		690	12	379	12		
				SB	5,783	5,129		601	16	525	11		
Truro Provincetown													
Rt 6A @ Trur/Prov TL													Site Code 20696
2015	8/15/15	8/16/15	Clear	**Total**	**3,832**	**3,625**		**298**	**10**	**292**	**10**		
				NB	1,963	1,790		167	10	164	10		
				SB	1,869	1,835		163	17	136	18		

Weekend Traffic Data

Yr	Begin Date	End Date	Weather	Dir.	AXLE ADJ. DAILY TRAFFIC Sat.	Sun.	Holiday	AXLE ADJ. PEAK HOUR DATA [VOLUME & TIME OF DAY] Sat.		Sun.		Holiday
Truro												
Castle Rd W of Rt 6												Site Code 20681
2009	7/18/09	7/19/09	Clear	**Total**	**1,543**	**1,469**		**135**	**18**	**131**	**11**	
				EB	710	686		73	20	71	18	
				WB	834	783		78	16	86	11	
Truro												
Castle Rd E of Bridge												Site Code 20762
2009	7/18/09	7/19/09	Clear	**Total**	**1,296**	**1,355**		**138**	**10**	**147**	**17**	
				EB	670	673		77	10	63	12	
				WB	626	682		60	10	84	17	
Truro												
Long Nook Rd E of Old Kings Hwy												Site Code 21209
2009	7/18/09	7/19/09	Clear	**Total**	**481**	**598**		**68**	**17**	**79**	**16**	
				EB	241	298		36	12	46	12	
				WB	240	300		47	17	56	16	
Truro												
South Pamet Rd E of Long Dune Ln												Site Code 21208
2009	7/18/09	7/19/09	Clear	**Total**	**629**	**861**		**97**	**17**	**132**	**16**	
				EB	198	282		30	14	43	14	
				WB	431	579		83	17	93	16	
Provincetown												
Rt 6 W of Conwell St												Site Code 20711
2015	8/15/15	8/16/15	Clear	**Total**	**11,824**	**10,646**		**967**	**10**	**889**	**10**	
				EB	6,464	5,799		523	16	463	15	
				WB	5,360	4,847		508	10	498	10	
Provincetown												
Rt 6 E of Howland St												Site Code 21380
2015	8/15/15	8/17/15	Clear	**Total**	**16,739**	**14,987**		**1,323**	**15**	**1,173**	**14**	
				EB	8,579	7,902		724	16	667	14	
				WB	8,160	7,085		793	10	717	10	
Provincetown												
Rt 6 W of Shank Painter Rd												Site Code 21215
2015	8/15/15	8/16/15	Clear	**Total**	**3,402**	**3,369**		**313**	**16**	**309**	**15**	
				EB	1,712	1,691		197	17	191	15	
				WB	1,690	1,678		190	10	183	10	

Weekend Traffic Data

Yr	Begin Date	End Date	Weather	Dir.	AXLE ADJ. DAILY TRAFFIC Sat.	Sun.	Holiday	AXLE ADJ. PEAK HOUR DATA [VOLUME & TIME OF DAY] Sat.		Sun.		Holiday
Provincetown												
Bradford St Btwn Ryder & Alden												Site Code 20701
2015	8/15/15	8/16/15	Clear	**Total**	**9,435**	**8,409**		**681**	**10**	**610**	**12**	
				EB	4,624	4,022		383	10	340	12	
				WB	4,811	4,387		339	17	295	15	
Provincetown												
Bradford St E of Standish Ave												Site Code 20990
2015	8/15/15	8/16/15	Clear	**Total**	**11,595**	**10,789**		**794**	**16**	**754**	**15**	
Provincetown												
Standish Ave N of Bradford Rd												Site Code 20988
2015	8/15/15	8/16/15	Clear	**Total**	**747**	**662**		**59**	**18**	**61**	**15**	
				NB	747	662		59	18	61	15	
Sandwich E ERROR												
Cotuit Rd S of Harlow Rd												Site Code 21191
2009	8/1/09	8/2/09	Clear	**Total**	**6,008**	**5,208**		**476**	**11**	**431**	**12**	
				ERR	3,026	2,720		254	11	230	11	
				ERR	2,982	2,488		231	12	220	12	

CAPE COD COMMISSION

3225 MAIN STREET • P.O. BOX 226 • BARNSTABLE, MASSACHUSETTS 02630
(508) 362-3828 • Fax (508) 362-3136 • www.capecodcommission.org

CAPE COD
COMMISSION

Appendix D:
Turning Movement Counts

Cape Cod Commission Traffic Counting Report 2015
Counts Conducted 2005-2015

CAPE COD
COMMISSION

CAPE COD TURNING MOVEMENT COUNTS 2005-2015

The Cape Cod Commission (and its predecessor, the Cape Cod Planning & Economic Development Commission) has collected and maintained a database of turning movement counts from Cape Cod intersections since 1988. The database includes 979 observations. This report includes counts collected from the period 2005-2015. Traffic data over three years old are generally considered out-of-date as an input to traffic analyses but are included in this appendix as an aid to generating historic trends. These data are being provided for comparison purposes at intersections that have been counted more than once during the ten-year period and for consistency with the data available in the main text of the Cape Cod Traffic Counting Report.

The following are descriptions of the items included in this appendix:

Town: listed in contiguous geographic order used in main report (e.g., Bourne to Provincetown).

Major Road Name "E-W" or "N-S" @ Minor Road Name: shows general direction of travel of the major road. The direction north is considered up on the turning movement diagrams.

Site Code: a 4-digit identification number, unique to each intersection.

Date/Time of Study: includes beginning and ending times for observations (24-hour format).

Observed Peak Hour: the beginning time (24-hour format) of the busiest 60-minute period within the Observation period.

Report Hour: for most observations, this is the time period from 4 pm to 5 pm (listed as "16:00"). 16:00 has been identified to be the general "peak hour" for Cape Cod. If the Observation period did not include this 60 minute period, a different Report Hour is indicated. For weekday morning counts, 8:00 am is identified as the Report Hour.

Total Entering Volume: the total number of vehicles entering the intersection during the Report Hour.

CAPE COD COMMISSION

Diagrams of Traffic Volumes: These figures show the total number of vehicles for each turning movement during the Report Hour. In some cases "Partial Data" may be indicated if certain approaches/movements were not observed. Use with caution.

Cape Cod Commission Turning Movement Counts

N

Bourne — Cranberry Highway E-W @ Ben Abbey Rd

Site Code: **1006**

Date/Time of Study: Thu 5/29/14 07:30 - 09:00

Observed Peak Hour: 08:00

Report Hour: 08:00

Total Entering Volume: 400

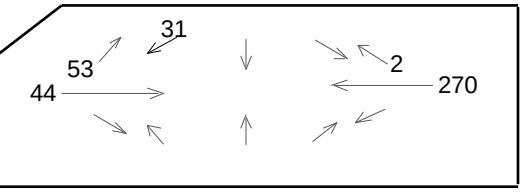

Bourne — Cranberry Highway E-W @ Ben Abbey Rd

Site Code: **1006**

Date/Time of Study: Tue 5/27/14 16:00 - 17:30

Observed Peak Hour: 16:00

Report Hour: 16:00

Total Entering Volume: 420

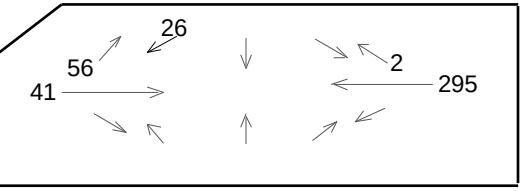

Bourne — Cranberry Hwy (former Rt 6A) E-W @ Adams St

Site Code: **2399**

Date/Time of Study: Wed 6/4/14 07:30 - 09:00

Observed Peak Hour: 07:45

Report Hour: 8:00

Total Entering Volume: 777

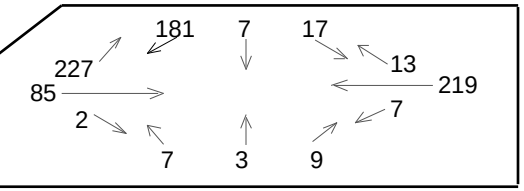

Bourne — Cranberry Hwy (former Rt 6A) E-W @ Adams St

Site Code: **2399**

Date/Time of Study: Tue 5/27/14 16:00 - 17:30

Observed Peak Hour: 16:15

Report Hour: 16:00

Total Entering Volume: 986

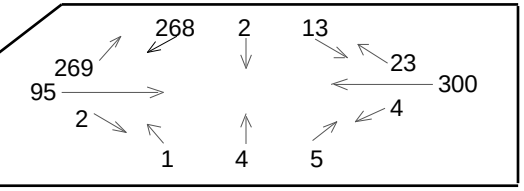

Bourne — Cranberry Hwy (former Rt 6A) E-W @ Rt 6A Sandwich Rd

Site Code: **2401**

Date/Time of Study: Thu 5/24/12 16:00 - 17:30

Observed Peak Hour: 16:00

Report Hour: 16:00

Total Entering Volume: 1,738

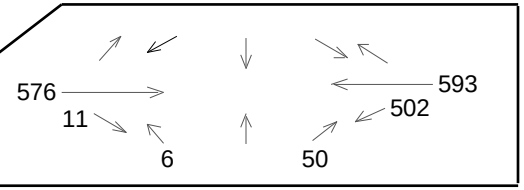

Bourne — Rt 28 N-S @ Jonathan Bourne Dr

Site Code: **3858**

Date/Time of Study: Mon 3/24/14 8:00 - 9:00

Observed Peak Hour: 8:00

Report Hour: 8:00

Total Entering Volume: 1,337

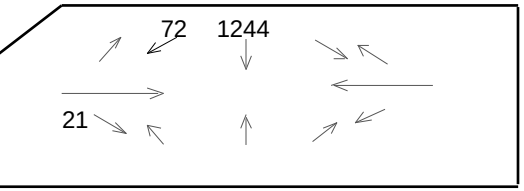

Bourne — Rt 28 N-S @ Jonathan Bourne Dr

Site Code: **3858**

Date/Time of Study: Mon 3/24/14 16:00 - 17:00

Observed Peak Hour: 16:00

Report Hour: 16:00

Total Entering Volume: 1,310

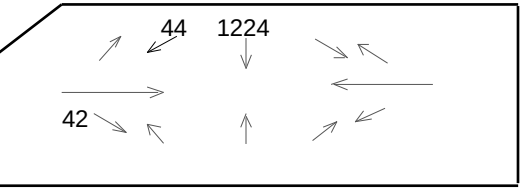

Cape Cod Commission Turning Movement Counts

N

Bourne — Rt 28 N-S @ Portside Dr

Site Code	Date/Time of Study	Observed Peak Hour
3859	Mon 3/24/14 8:00 - 9:00	8:00

Report Hour: 8:00
Total Entering Volume: 1,225

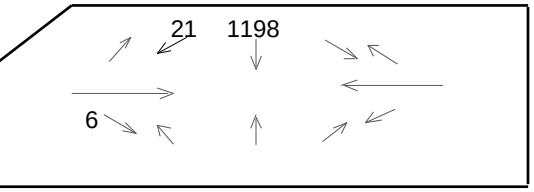

Bourne — Rt 6 Scenic E-W @ Bourne Scenic Park/ Nightingale Pond Rd

Site Code	Date/Time of Study	Observed Peak Hour
1002	Thu 6/28/12 16:00 - 18:00	17:00

Report Hour: 16:00
Total Entering Volume: 2,720

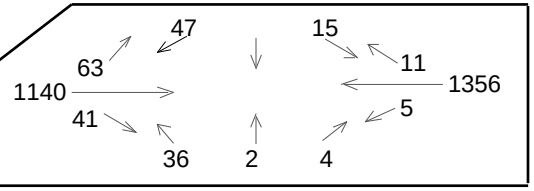

Bourne — Rt 6&28 E-W @ Academy Dr

Site Code	Date/Time of Study	Observed Peak Hour
2458	Tue 12/9/14 7:00 - 9:00	7:00

Report Hour: 8:00
Total Entering Volume: 649

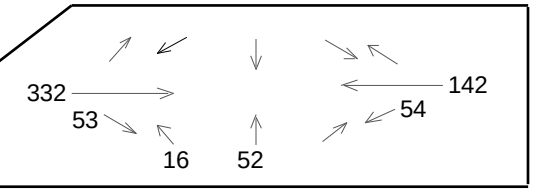

Bourne — Rt 6&28 E-W @ Academy Dr

Site Code	Date/Time of Study	Observed Peak Hour
2458	Tue 12/9/14 16:00 - 17:30	16:00

Report Hour: 16:00
Total Entering Volume: 857

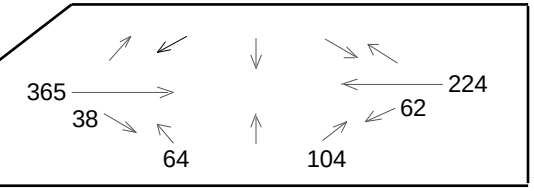

Bourne — Rt 6&28 (Main St) E-W @ St. Margarets St

Site Code	Date/Time of Study	Observed Peak Hour
2251	Thu 8/7/14 16:00 - 17:30	16:00

Report Hour: 16:00
Total Entering Volume: 1,099

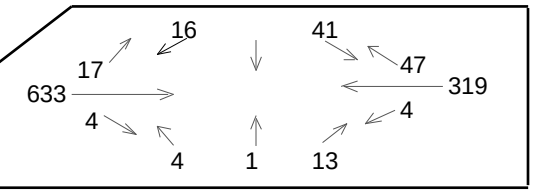

Bourne — Rt 6&28 (Main St) E-W @ St. Margarets St

Site Code	Date/Time of Study	Observed Peak Hour
2251	Thu 8/7/14 7:00 - 9:00	8:00

Report Hour: 8:00
Total Entering Volume: 919

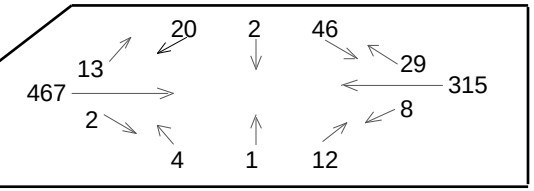

Bourne — Rt 6&28 (Main St) E-W @ St. Margarets St

Site Code	Date/Time of Study	Observed Peak Hour
2251	Fri 8/6/10 16:00 - 17:30	16:15

Report Hour: 16:00
Total Entering Volume: 1,483

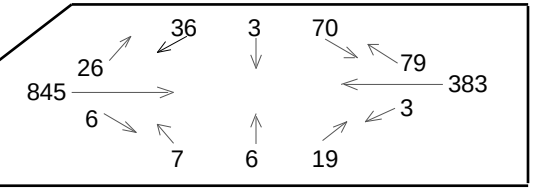

Cape Cod Commission Turning Movement Counts

N

Bourne — Sandwich Rd E-W @ Adams St

Site Code	Date/Time of Study	Observed Peak Hour
2396	Wed 6/4/14 07:30 - 09:00	08:00

Report Hour: 08:00
Total Entering Volume: 1,241

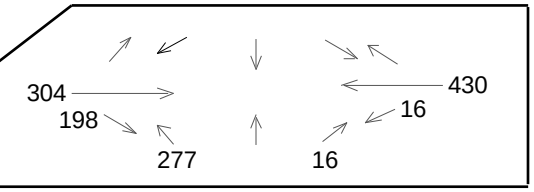

Bourne — Sandwich Rd E-W @ Adams St

Site Code	Date/Time of Study	Observed Peak Hour
2396	Thu 5/29/14 16:00 - 17:30	16:30

Report Hour: 16:00
Total Entering Volume: 1,551

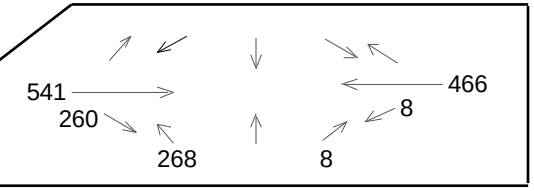

Bourne — Sandwich Rd E-W @ Adams St

Site Code	Date/Time of Study	Observed Peak Hour
2396	Thu 5/24/12 16:00 - 17:30	16:00

Report Hour: 16:00
Total Entering Volume: 1,561

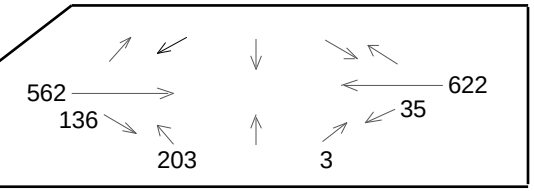

Bourne — Sandwich Rd E-W @ Ben Abbey Rd

Site Code	Date/Time of Study	Observed Peak Hour
1001	Thu 5/29/14 07:30 - 09:00	07:45

Report Hour: 08:00
Total Entering Volume: 621

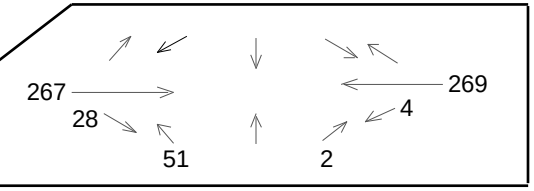

Bourne — Sandwich Rd E-W @ Ben Abbey Rd

Site Code	Date/Time of Study	Observed Peak Hour
1001	Tue 5/27/14 16:00 - 17:30	16:00

Report Hour: 16:00
Total Entering Volume: 805

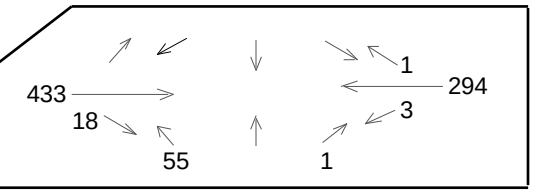

Bourne — Sandwich Rd E-W @ Rt 6 Ramp EB

Site Code	Date/Time of Study	Observed Peak Hour
2394	Tue 6/14/05 16:00 - 17:30	16:00

Report Hour: 16:00
Total Entering Volume: 2,361

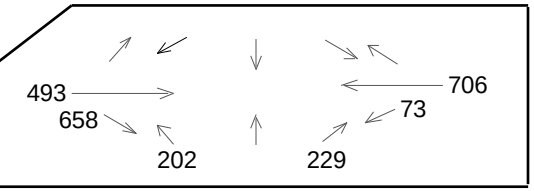

Sandwich — Cotuit Rd N-S @ South Sandwich / Harlow Rd

Site Code	Date/Time of Study	Observed Peak Hour
2776	Thu 6/11/09 7:00 - 9:00	7:30

Report Hour: 8:00
Total Entering Volume: 654

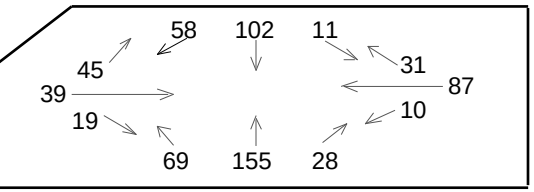

Cape Cod Commission Turning Movement Counts

N

Sandwich — Cotuit Rd N-S @ South Sandwich / Harlow Rd

Site Code	Date/Time of Study	Observed Peak Hour
2776	Tue 6/9/09 16:00 - 17:30	16:30

Report Hour: 16:00
Total Entering Volume: 844

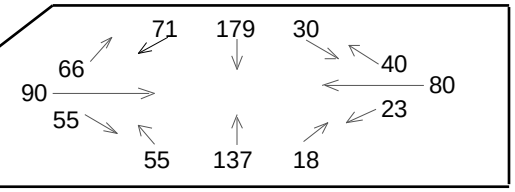

Sandwich — Quaker Meetinghouse Rd N-S @ Cotuit Rd

Site Code	Date/Time of Study	Observed Peak Hour
2594	Thu 8/6/15 7:30 - 9:00	7:45

Report Hour: 8:00
Total Entering Volume: 1,682

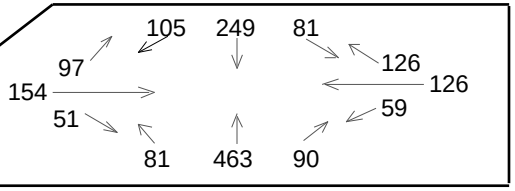

Sandwich — Quaker Meetinghouse Rd N-S @ Cotuit Rd

Site Code	Date/Time of Study	Observed Peak Hour
2594	Thu 8/6/15 16:00 - 17:30	16:30

Report Hour: 16:00
Total Entering Volume: 1,957

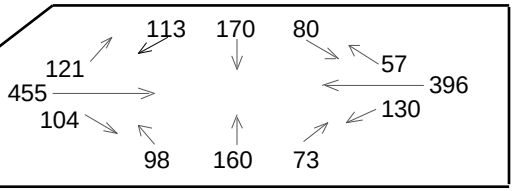

Sandwich — Quaker Meetinghouse Rd N-S @ Cotuit Rd

Site Code	Date/Time of Study	Observed Peak Hour
2594	Thu 6/14/07 16:15 - 17:30	17:00

Report Hour: 16:15
Total Entering Volume: 1,589

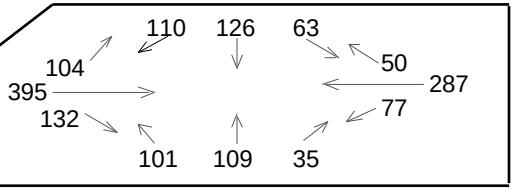

Sandwich — Rt 130 N-S @ Cotuit Rd

Site Code	Date/Time of Study	Observed Peak Hour
2540	Tue 8/7/07 16:00 - 17:30	16:00

Report Hour: 16:00
Total Entering Volume: 2,017

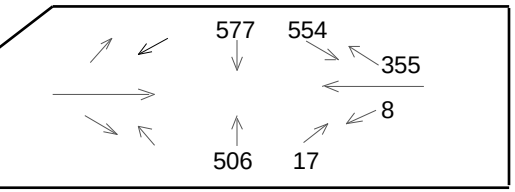

Sandwich — Rt 130 N-S @ Jan Sebastian Way

Site Code	Date/Time of Study	Observed Peak Hour
1265	Wed 7/9/14 16:00 - 17:30	16:30

Report Hour: 16:00
Total Entering Volume: 2,016

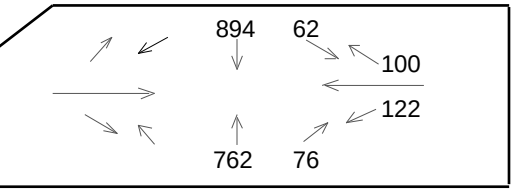

Sandwich — Rt 130 N-S @ Jan Sebastian Way

Site Code	Date/Time of Study	Observed Peak Hour
1265	Wed 4/9/14 8:00 - 9:00	8:00

Report Hour: 8:00
Total Entering Volume: 1,554

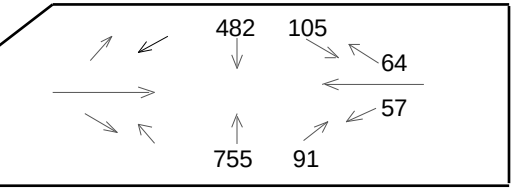

Cape Cod Commission Turning Movement Counts

N

Sandwich — Rt 130 N-S @ Main St

Site Code	Date/Time of Study	Observed Peak Hour
3731	Thu 8/25/05 16:00 - 18:00	16:00

Report Hour: 16:00
Total Entering Volume: 1,067

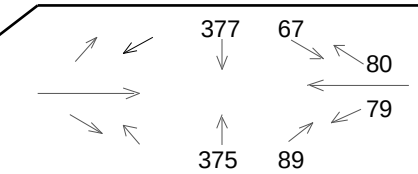

Sandwich — Rt 130 N-S @ Main St

Site Code	Date/Time of Study	Observed Peak Hour
3731	Thu 6/16/05 7:00 - 9:00	8:00

Report Hour: 7:00
Total Entering Volume: 517

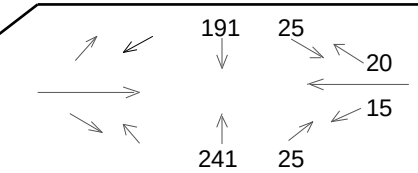

Sandwich — Rt 130 N-S @ Main St

Site Code	Date/Time of Study	Observed Peak Hour
3731	Thu 6/16/05 16:00 - 18:00	16:00

Report Hour: 16:00
Total Entering Volume: 1,073

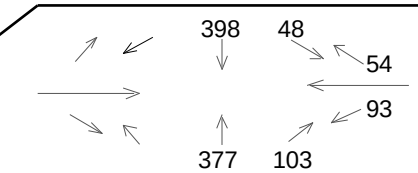

Sandwich — Rt 130 N-S @ Quaker Meetinghouse Rd

Site Code	Date/Time of Study	Observed Peak Hour
2614	Wed 6/26/13 7:00 - 9:00	8:00

Report Hour: 8:00
Total Entering Volume: 1,533

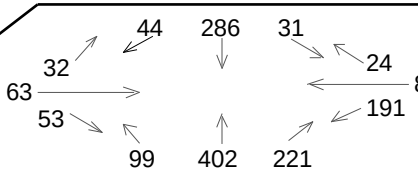

Sandwich — Rt 130 N-S @ Quaker Meetinghouse Rd

Site Code	Date/Time of Study	Observed Peak Hour
2614	Mon 6/24/13 14:00 - 16:00	15:00

Report Hour: 15:00
Total Entering Volume: 1,354

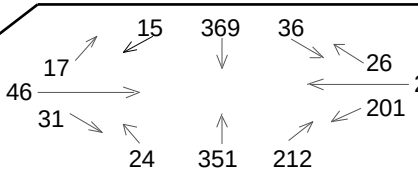

Sandwich — Rt 130 N-S @ Quaker Meetinghouse Rd

Site Code	Date/Time of Study	Observed Peak Hour
2614	Tue 8/7/07 16:00 - 17:30	16:00

Report Hour: 16:00
Total Entering Volume: 1,615

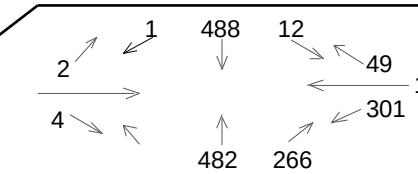

Sandwich — Rt 6 EB Ramp E-W @ Rt 130

Site Code	Date/Time of Study	Observed Peak Hour
3751	Tue 8/26/08 16:00 - 17:30	16:30

Report Hour: 16:00
Total Entering Volume: 2,230

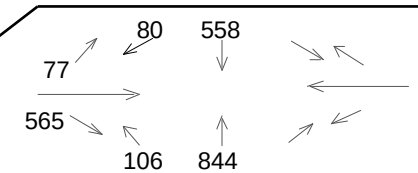

Cape Cod Commission Turning Movement Counts

N

Sandwich — Rt 6 EB Ramp **E-W** @ Rt 130

Site Code	Date/Time of Study	Observed Peak Hour
3751	Thu 8/2/07 16:00 - 18:00	16:00

Report Hour: 16:00
Total Entering Volume: 2,132

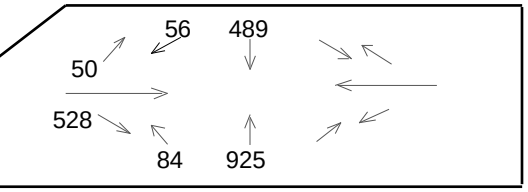

Sandwich — Rt 6 WB Ramp **E-W** @ Rt 130

Site Code	Date/Time of Study	Observed Peak Hour
3792	Tue 8/26/08 16:00 - 17:30	16:00

Report Hour: 16:00
Total Entering Volume: 1,537

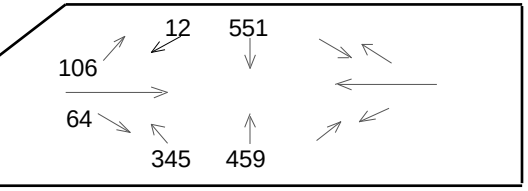

Sandwich — Rt 6 WB Ramp **E-W** @ Rt 130

Site Code	Date/Time of Study	Observed Peak Hour
3792	Thu 8/2/07 16:00 - 17:30	16:00

Report Hour: 16:00
Total Entering Volume: 1,597

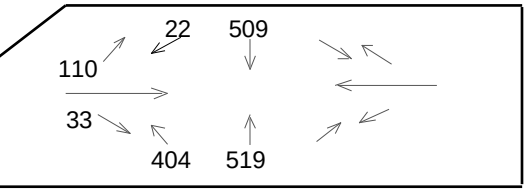

Falmouth — Brick Kiln Rd **E-W** @ Gifford St

Site Code	Date/Time of Study	Observed Peak Hour
3036	Mon 6/4/12 16:00 - 17:30	16:00

Report Hour: 16:00
Total Entering Volume: 1,316

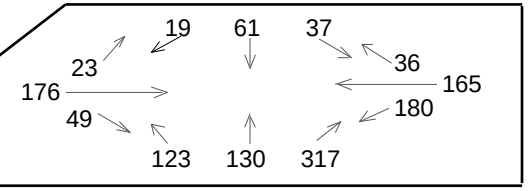

Falmouth — Jones Rd **E-W** @ Gifford St

Site Code	Date/Time of Study	Observed Peak Hour
3061	Wed 7/29/15 16:00 - 17:30	16:15

Report Hour: 16:00
Total Entering Volume: 1,858

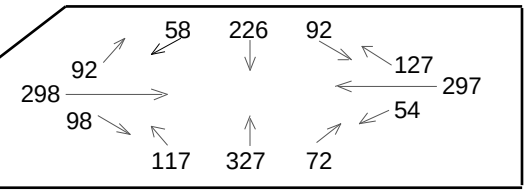

Falmouth — Maravista Av **N-S** @ Randolph St

Site Code	Date/Time of Study	Observed Peak Hour
3791	Tue 7/17/07 16:00 - 17:30	16:00

Report Hour: 16:00
Total Entering Volume: 699

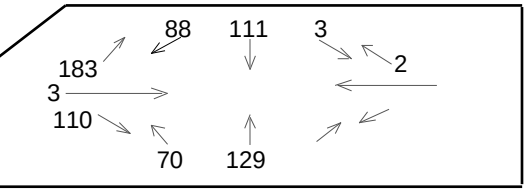

Falmouth — Rt 151 **E-W** @ Rt 28 NB Onramp/Offramp

Site Code	Date/Time of Study	Observed Peak Hour
3875	Mon 6/22/15 7:00 - 9:00	8:00

Report Hour: 8:00
Total Entering Volume: 1,782

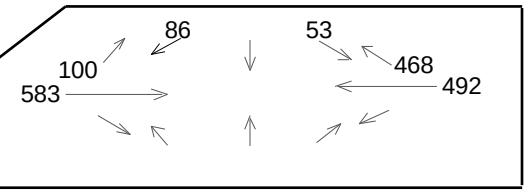

Cape Cod Commission Turning Movement Counts

N

Falmouth — Rt 151 E-W @ Rt 28 NB Onramp/Offramp

Site Code: **3875**

Date/Time of Study: Thu 6/18/15 16:00 - 18:00

Observed Peak Hour: 16:30

Report Hour: 16:00

Total Entering Volume: 2,151

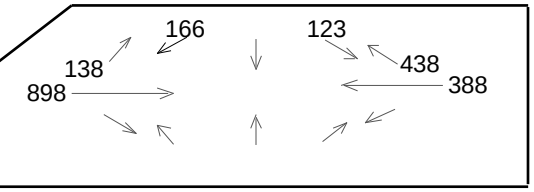

Falmouth — Rt 151 E-W @ Rt 28 SB Onramp/Offramp

Site Code: **3876**

Date/Time of Study: Mon 6/22/15 7:00 - 9:00

Observed Peak Hour: 7:15

Report Hour: 8:00

Total Entering Volume: 1,194

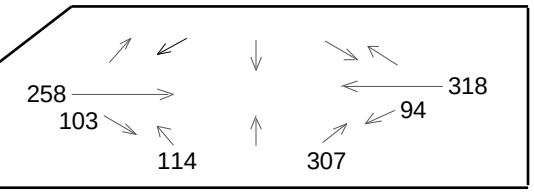

Falmouth — Rt 151 E-W @ Rt 28 SB Onramp/Offramp

Site Code: **3876**

Date/Time of Study: Thu 6/18/15 16:00 - 18:00

Observed Peak Hour: 16:30

Report Hour: 16:00

Total Entering Volume: 1,750

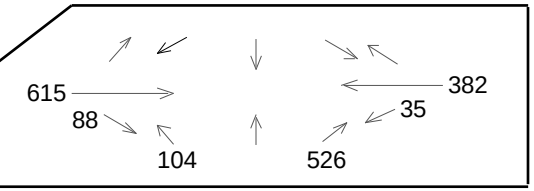

Falmouth — Rt 151 E-W @ Sandwich Rd

Site Code: **2986**

Date/Time of Study: Tue 6/21/05 16:00 - 17:30

Observed Peak Hour: 16:00

Report Hour: 16:00

Total Entering Volume: 2,260

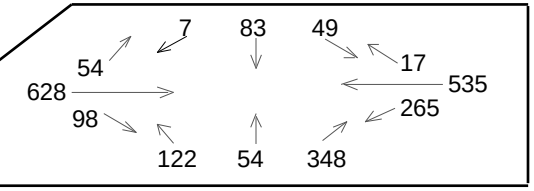

Falmouth — Rt 28 E-W @ Davisville Rd

Site Code: **3044**

Date/Time of Study: Wed 6/17/09 16:00 - 17:30

Observed Peak Hour: 16:30

Report Hour: 16:00

Total Entering Volume: 1,669

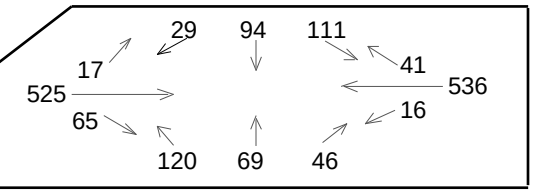

Falmouth — Rt 28 E-W @ Falmouth Heights Rd

Site Code: **3065**

Date/Time of Study: Thu 6/12/14 15:00 - 18:00

Observed Peak Hour: 15:00

Report Hour: 16:00

Total Entering Volume: 716

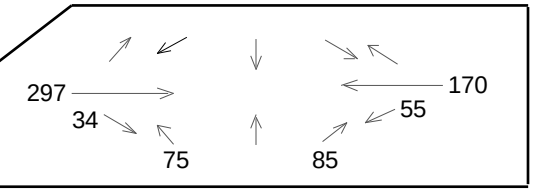

Falmouth — Rt 28 E-W @ Falmouth Heights Rd

Site Code: **3065**

Date/Time of Study: Thu 6/12/14 07:00 - 09:00

Observed Peak Hour: 07:00

Report Hour: 08:00

Total Entering Volume: 668

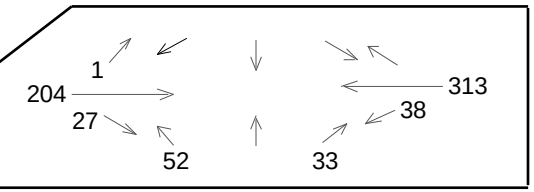

Cape Cod Commission Turning Movement Counts

N

Falmouth — Rt 28 E-W @ Falmouth Mall Entrance

Site Code: **3873**
Date/Time of Study: Tue 8/18/15 7:30 - 9:00
Observed Peak Hour: 8:00

Report Hour: 8:00
Total Entering Volume: 1,415

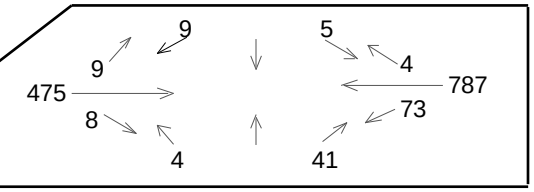

Falmouth — Rt 28 E-W @ Falmouth Mall Entrance

Site Code: **3873**
Date/Time of Study: Wed 8/12/15 16:00 - 17:30
Observed Peak Hour: 16:30

Report Hour: 16:00
Total Entering Volume: 1,744

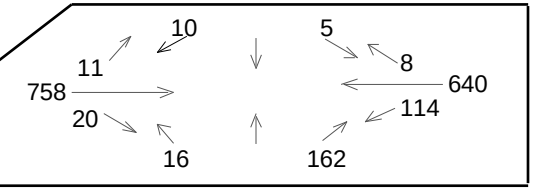

Falmouth — Rt 28 E-W @ Gifford St/King St

Site Code: **3878**
Date/Time of Study: Tue 8/4/15 7:00 - 9:00
Observed Peak Hour: 8:00

Report Hour: 8:00
Total Entering Volume: 1,231

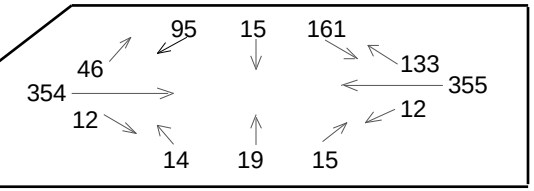

Falmouth — Rt 28 E-W @ Gifford St/King St

Site Code: **3878**
Date/Time of Study: Thu 8/21/14 15:00 - 18:00
Observed Peak Hour: 15:00

Report Hour: 16:00
Total Entering Volume: 1,370

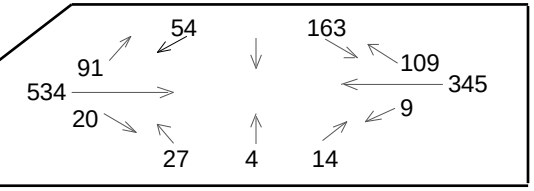

Falmouth — Rt 28 E-W @ Jones Rd (east end) / Worcester Ct

Site Code: **3059**
Date/Time of Study: Mon 6/15/09 16:00 - 17:30
Observed Peak Hour: 16:00

Report Hour: 16:00
Total Entering Volume: 2,147

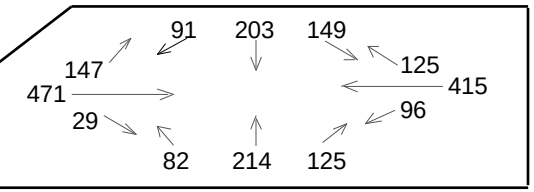

Falmouth — Rt 28 E-W @ Jones Rd (east end) / Worcester Ct

Site Code: **3059**
Date/Time of Study: Tue 7/24/07 16:00 - 17:30
Observed Peak Hour: 16:00

Report Hour: 16:00
Total Entering Volume: 2,228

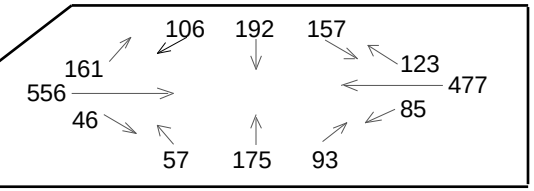

Falmouth — Rt 28 N-S @ Jones Rd (west end) / Ter Heun

Site Code: **3057**
Date/Time of Study: Tue 8/5/14 7:00 - 9:00
Observed Peak Hour: 8:00

Report Hour: 8:00
Total Entering Volume: 1,919

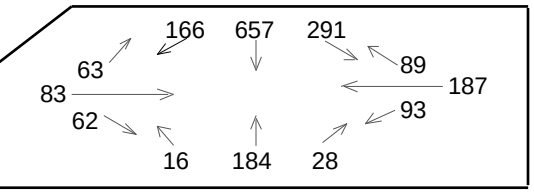

Cape Cod Commission Turning Movement Counts

N

Falmouth — Rt 28 N-S @ Jones Rd (west end) / Ter Heun

Site Code: **3057**

Date/Time of Study: Tue 7/22/14 15:00 - 18:00

Observed Peak Hour: 15:30

Report Hour: 16:00

Total Entering Volume: 1,977

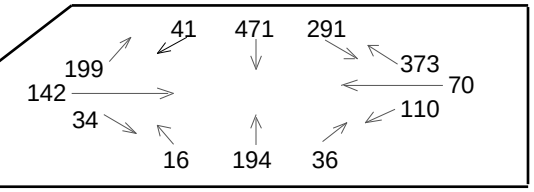

Falmouth — Rt 28 N-S @ Jones Rd (west end) / Ter Heun

Site Code: **3057**

Date/Time of Study: Thu 6/30/05 16:15 - 17:45

Observed Peak Hour: 16:15

Report Hour: 16:15

Total Entering Volume: 1,785

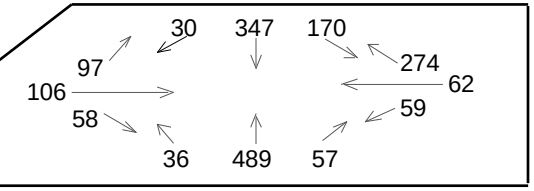

Falmouth — Rt 28 N-S @ Katherine Lee Bates Rd

Site Code: **3064**

Date/Time of Study: Wed 8/13/14 7:00 - 9:00

Observed Peak Hour: 8:00

Report Hour: 8:00

Total Entering Volume: 1,156

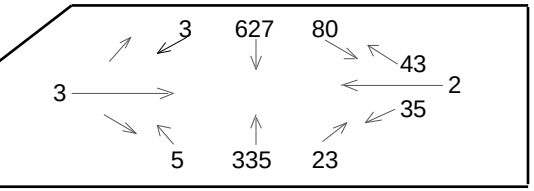

Falmouth — Rt 28 N-S @ Katherine Lee Bates Rd

Site Code: **3064**

Date/Time of Study: Tue 7/22/14 15:00 - 18:00

Observed Peak Hour: 16:00

Report Hour: 16:00

Total Entering Volume: 1,417

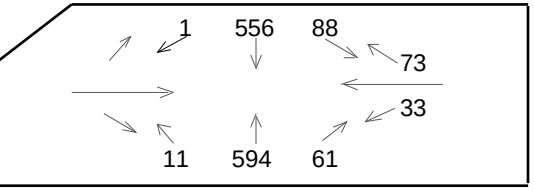

Falmouth — Rt 28 N-S @ Locust St

Site Code: **3066**

Date/Time of Study: Thu 8/21/14 07:00 - 09:00

Observed Peak Hour: 08:00

Report Hour: 08:00

Total Entering Volume: 1,192

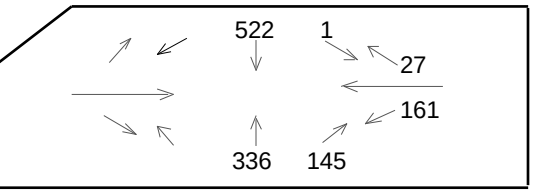

Falmouth — Rt 28 N-S @ Locust St

Site Code: **3066**

Date/Time of Study: Tue 8/12/14 15:00 - 18:00

Observed Peak Hour: 16:30

Report Hour: 16:00

Total Entering Volume: 1,255

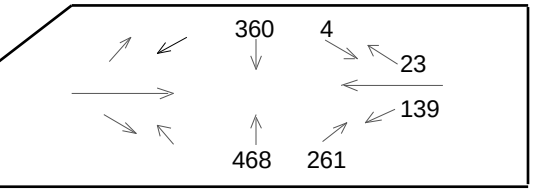

Falmouth — Rt 28 N-S @ Locust St

Site Code: **3066**

Date/Time of Study: Thu 6/23/05 16:00 - 18:00

Observed Peak Hour: 16:00

Report Hour: 16:00

Total Entering Volume: 1,309

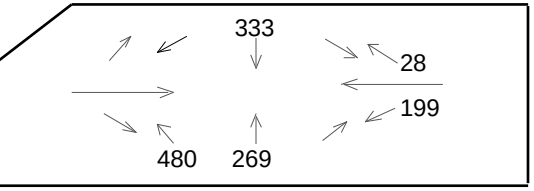

Cape Cod Commission Turning Movement Counts

N

Falmouth — Rt 28 E-W @ Maravista Av

Site Code: **3056**

Date/Time of Study: Mon 8/17/15 7:30 - 9:00

Observed Peak Hour: 8:00

Report Hour: 8:00

Total Entering Volume: 1,407

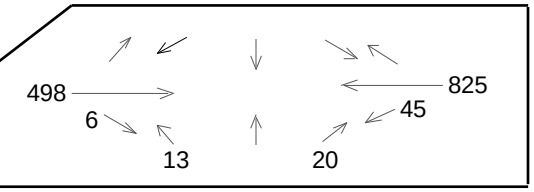

Falmouth — Rt 28 E-W @ Maravista Av

Site Code: **3056**

Date/Time of Study: Tue 7/7/15 16:00 - 17:30

Observed Peak Hour: 16:30

Report Hour: 16:00

Total Entering Volume: 1,731

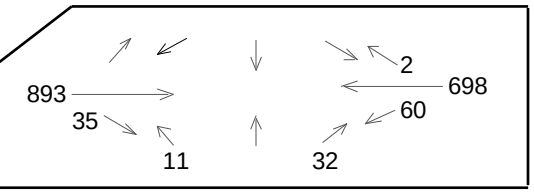

Falmouth — Rt 28 E-W @ Maravista Av Ext

Site Code: **3054**

Date/Time of Study: Thu 9/4/14 7:00 - 9:00

Observed Peak Hour: 8:00

Report Hour: 8:00

Total Entering Volume: 1,253

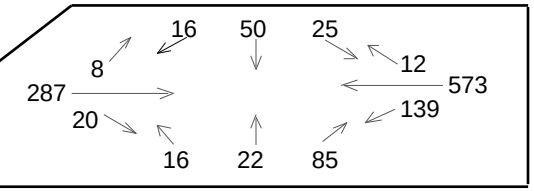

Falmouth — Rt 28 E-W @ Maravista Av Ext

Site Code: **3054**

Date/Time of Study: Wed 7/23/14 15:00 - 18:00

Observed Peak Hour: 16:30

Report Hour: 16:00

Total Entering Volume: 1,593

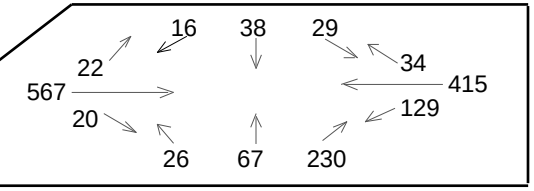

Falmouth — Rt 28 E-W @ Old Barnstable Rd

Site Code: **3046**

Date/Time of Study: Thu 6/23/05 16:00 - 18:00

Observed Peak Hour: 16:00

Report Hour: 16:00

Total Entering Volume: 1,953

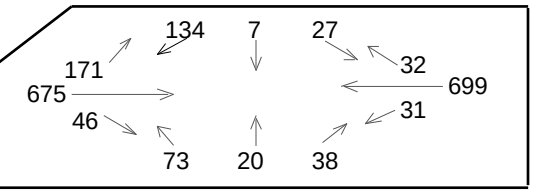

Falmouth — Rt 28 E-W @ Sandwich Rd

Site Code: **3055**

Date/Time of Study: Tue 8/19/14 7:00 - 9:00

Observed Peak Hour: 8:00

Report Hour: 8:00

Total Entering Volume: 1,385

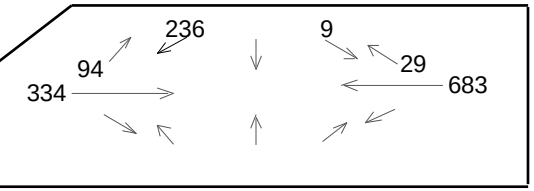

Falmouth — Rt 28 E-W @ Sandwich Rd

Site Code: **3055**

Date/Time of Study: Tue 7/15/14 15:00 - 18:00

Observed Peak Hour: 15:00

Report Hour: 16:00

Total Entering Volume: 1,718

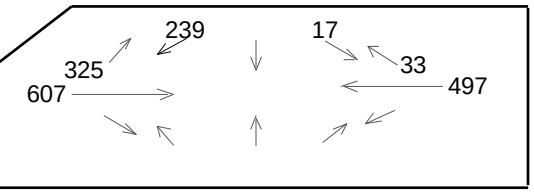

Cape Cod Commission Turning Movement Counts

N

Falmouth — Rt 28 E-W @ Shore St

Site Code	Date/Time of Study	Observed Peak Hour
3759	Tue 7/21/15 16:00 - 17:30	16:00

Report Hour: 16:00
Total Entering Volume: 1,148

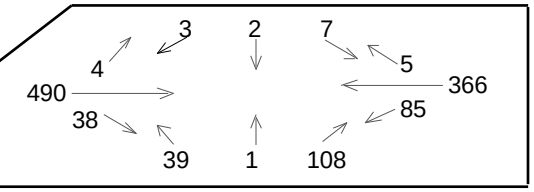

Falmouth — Rt 28 E-W @ Shore St

Site Code	Date/Time of Study	Observed Peak Hour
3759	Tue 7/14/15 7:30 - 9:00	8:00

Report Hour: 8:00
Total Entering Volume: 932

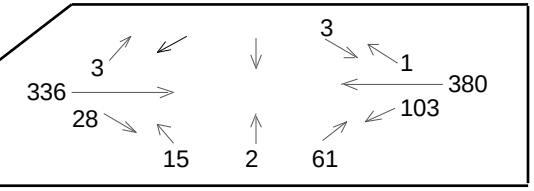

Falmouth — Rt 28 (Davis Straits) E-W @ Dillingham Av/Spring Bars Rd

Site Code	Date/Time of Study	Observed Peak Hour
3853	Tue 9/16/14 7:00 - 9:00	8:00

Report Hour: 8:00
Total Entering Volume: 1,088

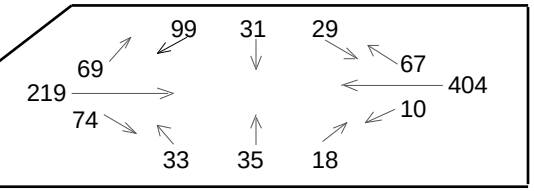

Falmouth — Rt 28 (Davis Straits) E-W @ Dillingham Av/Spring Bars Rd

Site Code	Date/Time of Study	Observed Peak Hour
3853	Tue 8/26/14 15:00 - 18:00	15:00

Report Hour: 16:00
Total Entering Volume: 1,403

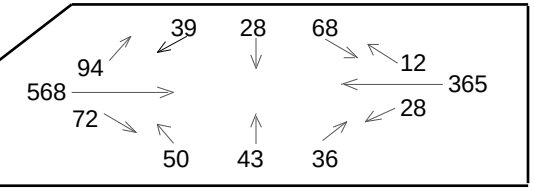

Falmouth — Rt 28 (main st) E-W @ Scranton Av

Site Code	Date/Time of Study	Observed Peak Hour
3067	Thu 6/12/14 07:00 - 09:00	08:00

Report Hour: 08:00
Total Entering Volume: 999

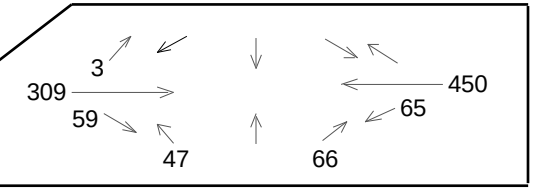

Falmouth — Rt 28 (main st) E-W @ Scranton Av

Site Code	Date/Time of Study	Observed Peak Hour
3067	Thu 6/12/14 15:00 - 18:00	15:00

Report Hour: 16:00
Total Entering Volume: 1,375

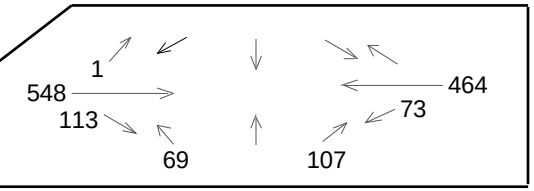

Falmouth — Rt 28A N-S @ Edgarton Dr

Site Code	Date/Time of Study	Observed Peak Hour
3860	Mon 3/24/14 16:00 - 17:00	16:00

Report Hour: 16:00
Total Entering Volume: 487

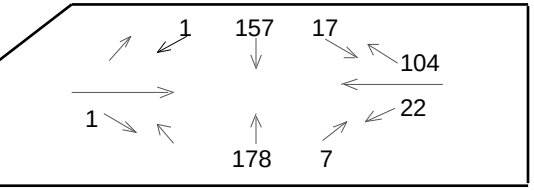

Cape Cod Commission Turning Movement Counts

N

Falmouth — Rt 28A **N-S** @ Edgarton Dr

Site Code	Date/Time of Study	Observed Peak Hour
3860	Fri 3/21/14 8:00 - 9:00	8:00

Report Hour: 8:00
Total Entering Volume: 421

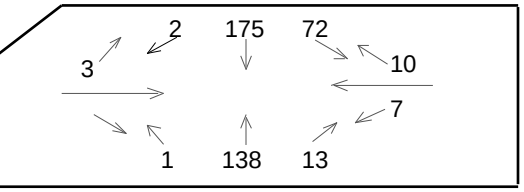

Falmouth — Sandwich Rd **N-S** @ Brick Kiln Rd

Site Code	Date/Time of Study	Observed Peak Hour
3041	Thu 8/2/12 16:00 - 17:30	16:30

Report Hour: 16:00
Total Entering Volume: 1,590

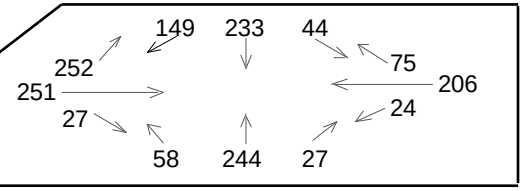

Falmouth — Sandwich Rd **N-S** @ Brick Kiln Rd

Site Code	Date/Time of Study	Observed Peak Hour
3041	Tue 7/17/07 16:00 - 17:30	16:00

Report Hour: 16:00
Total Entering Volume: 1,514

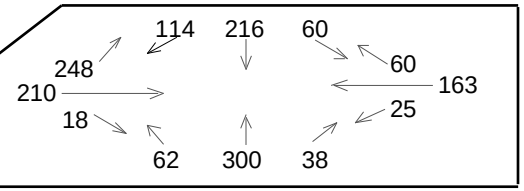

Falmouth — Sandwich Rd **N-S** @ Carriage Shop Rd

Site Code	Date/Time of Study	Observed Peak Hour
3012	Tue 9/13/11 16:00 - 17:30	16:30

Report Hour: 16:00
Total Entering Volume: 1,098

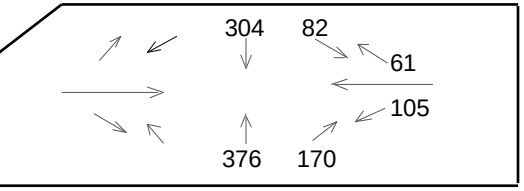

Falmouth — Sandwich Rd **N-S** @ Hatchville Rd

Site Code	Date/Time of Study	Observed Peak Hour
3013	Tue 9/13/11 16:00 - 17:30	16:30

Report Hour: 16:00
Total Entering Volume: 974

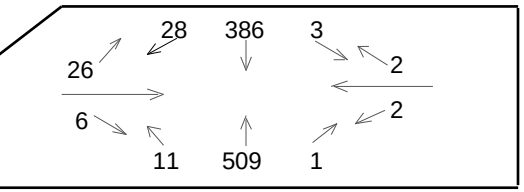

Falmouth — Thomas B. Landers Rd **E-W** @ Research Rd

Site Code	Date/Time of Study	Observed Peak Hour
3861	Tue 3/25/14 8:00 - 9:00	8:00

Report Hour: 8:00
Total Entering Volume: 337

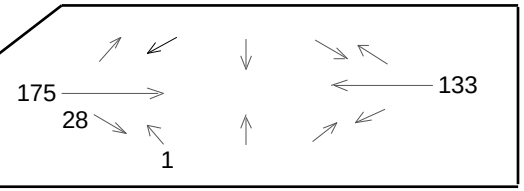

Falmouth — Thomas B. Landers Rd **E-W** @ Research Rd

Site Code	Date/Time of Study	Observed Peak Hour
3861	Tue 3/25/14 16:00 - 17:00	16:00

Report Hour: 16:00
Total Entering Volume: 369

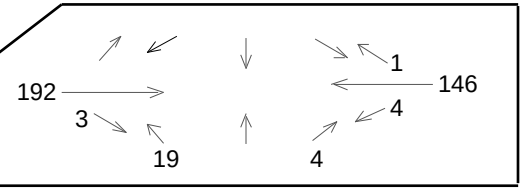

Cape Cod Commission Turning Movement Counts

N

Falmouth — Thomas B. Landers Rd N-S @ Technology Park Dr

Site Code	Date/Time of Study	Observed Peak Hour
3862	Tue 3/25/14 8:00 - 9:00	8:00

Report Hour: 8:00
Total Entering Volume: 358

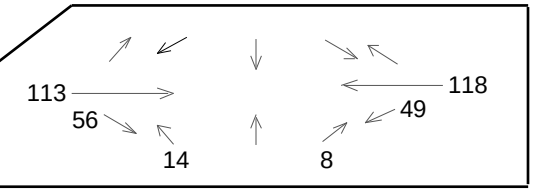

Falmouth — Thomas B. Landers Rd N-S @ Technology Park Dr

Site Code	Date/Time of Study	Observed Peak Hour
3862	Tue 3/25/14 16:00 - 17:00	16:00

Report Hour: 16:00
Total Entering Volume: 440

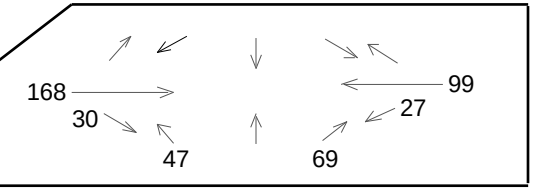

Falmouth — Woods Hole Rd N-S @ Quissett Campus Driveway

Site Code	Date/Time of Study	Observed Peak Hour
3852	Tue 7/3/12 16:00 - 18:00	16:00

Report Hour: 16:00
Total Entering Volume: 732

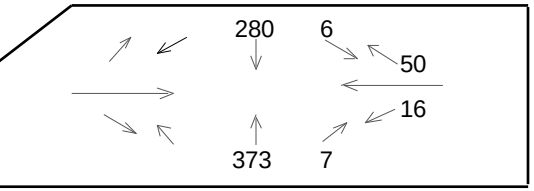

Falmouth — Woods Hole Rd N-S @ Quissett Campus Driveway

Site Code	Date/Time of Study	Observed Peak Hour
3852	Tue 7/3/12 7:00 - 9:00	8:00

Report Hour: 7:00
Total Entering Volume: 505

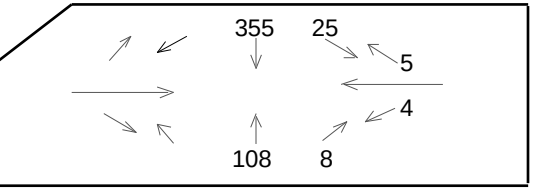

Falmouth — Worcester Ct N-S @ Spring Bars Rd

Site Code	Date/Time of Study	Observed Peak Hour
3062	Thu 7/26/12 16:00 - 17:30	16:00

Report Hour: 16:00
Total Entering Volume: 1,077

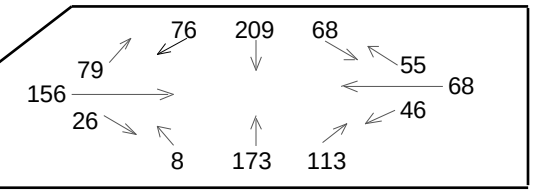

Mashpee — Great Neck Rd N N-S @ Meetinghouse Rd

Site Code	Date/Time of Study	Observed Peak Hour
2940	Sun 6/14/09 11:00 - 13:00	12:00

Report Hour: 11:00
Total Entering Volume: 1,108

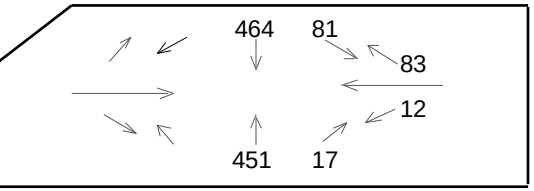

Mashpee — Great Neck Rd N N-S @ Old Barnstable Rd

Site Code	Date/Time of Study	Observed Peak Hour
3807	Tue 6/2/09 7:00 - 9:15	8:15

Report Hour: 8:00
Total Entering Volume: 968

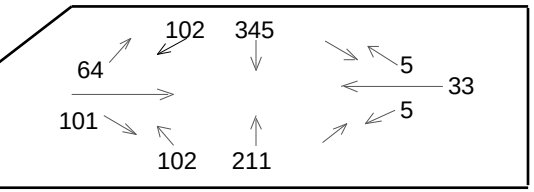

Cape Cod Commission Turning Movement Counts

N

Mashpee — Great Neck Rd S **N-S** @ Donna's Ln

Site Code: **3864**
Date/Time of Study: Wed 8/27/14 15:00 - 18:00
Observed Peak Hour: 16:00

Report Hour: 16:00
Total Entering Volume: 1,066

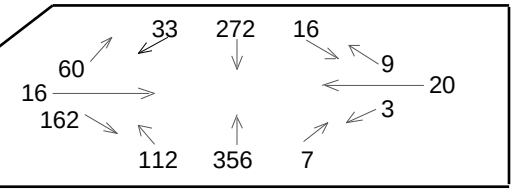

Mashpee — Rt 130 **E-W** @ Great Neck Rd N

Site Code: **2933**
Date/Time of Study: Tue 6/2/09 7:15 - 9:00
Observed Peak Hour: 7:30

Report Hour: 8:00
Total Entering Volume: 1,469

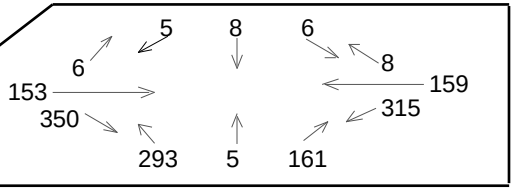

Mashpee — Rt 151 **E-W** @ Algonquin Ave

Site Code: **3854**
Date/Time of Study: Thu 8/7/14 07:00 - 09:00
Observed Peak Hour: 08:00

Report Hour: 08:00
Total Entering Volume: 1,711

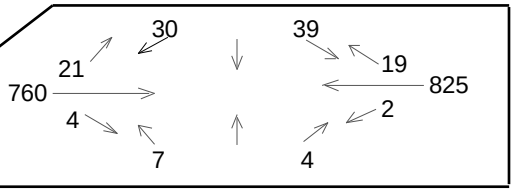

Mashpee — Rt 151 **E-W** @ Algonquin Ave

Site Code: **3854**
Date/Time of Study: Tue 8/5/14 15:00 - 18:00
Observed Peak Hour: 16:45

Report Hour: 16:00
Total Entering Volume: 1,952

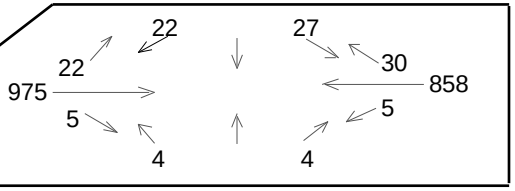

Mashpee — Rt 151 **E-W** @ Algonquin Ave

Site Code: **3854**
Date/Time of Study: Wed 6/5/13 16:00 - 17:30
Observed Peak Hour: 16:00

Report Hour: 16:00
Total Entering Volume: 1,831

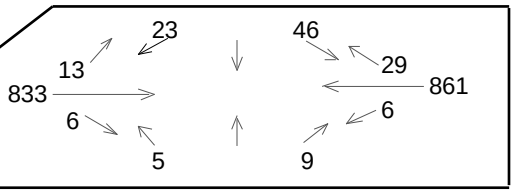

Mashpee — Rt 151 **E-W** @ James Circle/ Winslow Dr

Site Code: **3855**
Date/Time of Study: Thu 8/28/14 15:00 - 18:00
Observed Peak Hour: 16:00

Report Hour: 16:00
Total Entering Volume: 1,809

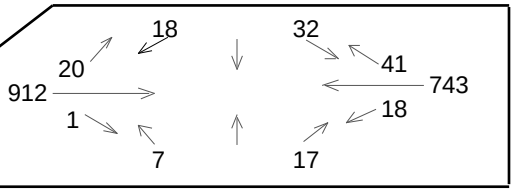

Mashpee — Rt 151 **E-W** @ James Circle/ Winslow Dr

Site Code: **3855**
Date/Time of Study: Wed 8/13/14 7:00 - 9:00
Observed Peak Hour: 7:45

Report Hour: 8:00
Total Entering Volume: 1,371

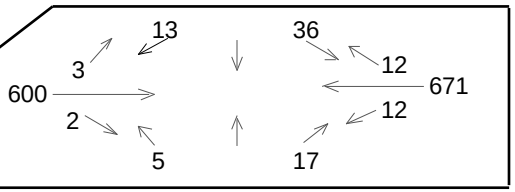

Cape Cod Commission Turning Movement Counts

N

Mashpee — Rt 151 E-W @ James Circle/ Winslow Dr

Site Code: **3855**

Date/Time of Study: Wed 6/5/13 16:00 - 17:30

Observed Peak Hour: 16:00

Report Hour: 16:00

Total Entering Volume: 1,777

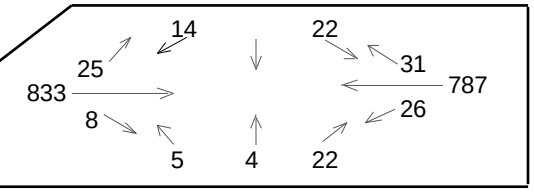

Mashpee — Rt 151 E-W @ Jobs Fishing Rd

Site Code: **3847**

Date/Time of Study: Wed 8/17/11 7:00 - 9:00

Observed Peak Hour: 8:00

Report Hour: 8:00

Total Entering Volume: 1,385

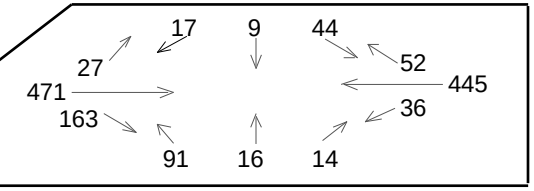

Mashpee — Rt 151 E-W @ Jobs Fishing Rd

Site Code: **3847**

Date/Time of Study: Tue 8/16/11 16:15 - 18:00

Observed Peak Hour: 16:45

Report Hour: 16:15

Total Entering Volume: 1,715

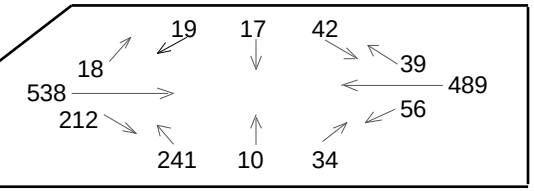

Mashpee — Rt 151 E-W @ Jobs Fishing Rd/Frank Hicks Dr

Site Code: **3847**

Date/Time of Study: Tue 9/8/15 16:00 - 18:00

Observed Peak Hour: 16:00

Report Hour: 16:00

Total Entering Volume: 1,648

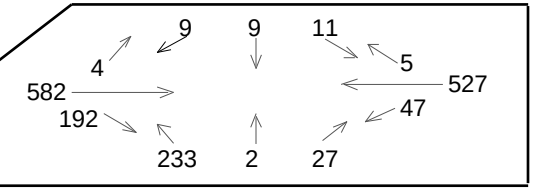

Mashpee — Rt 151 E-W @ Jobs Fishing Rd/Frank Hicks Dr

Site Code: **3847**

Date/Time of Study: Mon 8/31/15 07:00 - 09:00

Observed Peak Hour: 07:45

Report Hour: 08:00

Total Entering Volume: 1,297

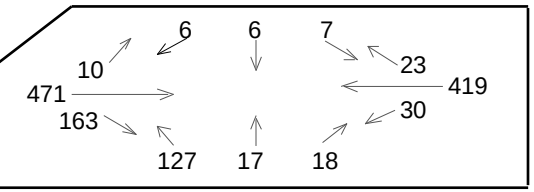

Mashpee — Rt 151 E-W @ Mashpee Commons Entrance

Site Code: **1010**

Date/Time of Study: Wed 6/25/14 07:00 - 09:00

Observed Peak Hour: 08:00

Report Hour: 08:00

Total Entering Volume: 1,059

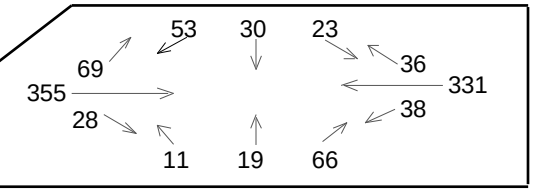

Mashpee — Rt 151 E-W @ Mashpee Commons Entrance

Site Code: **1010**

Date/Time of Study: Tue 6/24/14 15:00 - 18:00

Observed Peak Hour: 15:15

Report Hour: 16:00

Total Entering Volume: 1,187

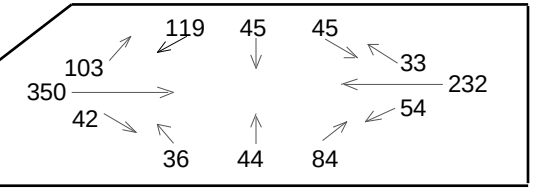

Cape Cod Commission Turning Movement Counts

N

Mashpee — Rt 151 **E-W** @ Mashpee Commons Entrance

Site Code: **1010**
Date/Time of Study: Wed 6/26/13 16:00 - 17:30
Observed Peak Hour: 16:30

Report Hour: 16:00
Total Entering Volume: 1,575

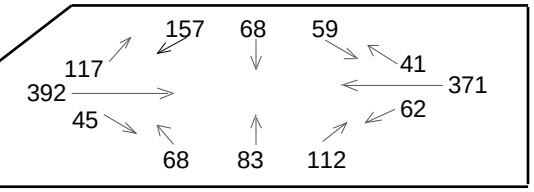

Mashpee — Rt 151 **N-S** @ Ninigret Av

Site Code: **3848**
Date/Time of Study: Thu 9/3/15 7:00 - 9:00
Observed Peak Hour: 7:00

Report Hour: 8:00
Total Entering Volume: 1,485

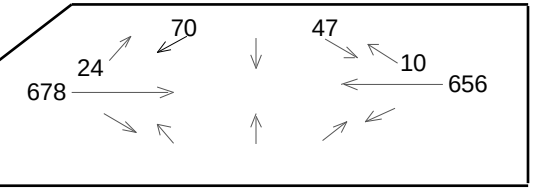

Mashpee — Rt 151 **N-S** @ Ninigret Av

Site Code: **3848**
Date/Time of Study: Tue 9/1/15 16:00 - 18:00
Observed Peak Hour: 16:30

Report Hour: 16:00
Total Entering Volume: 1,813

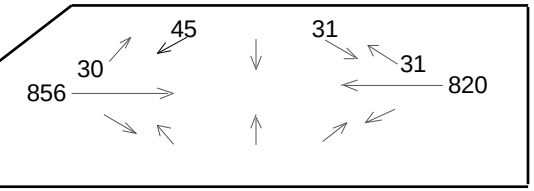

Mashpee — Rt 151 **N-S** @ Ninigret Av

Site Code: **3848**
Date/Time of Study: Wed 8/17/11 7:00 - 9:00
Observed Peak Hour: 8:00

Report Hour: 8:00
Total Entering Volume: 1,562

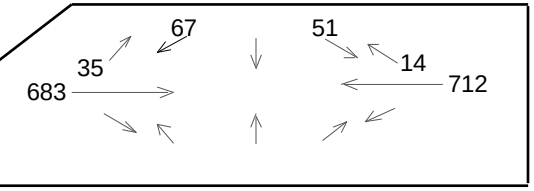

Mashpee — Rt 151 **N-S** @ Ninigret Av

Site Code: **3848**
Date/Time of Study: Tue 8/16/11 16:15 - 18:00
Observed Peak Hour: 16:30

Report Hour: 16:15
Total Entering Volume: 1,790

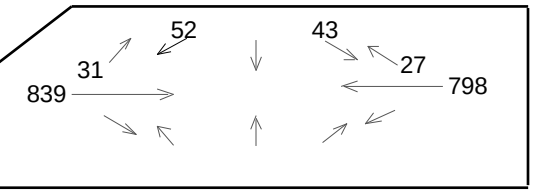

Mashpee — Rt 151 **E-W** @ Old Barnstable Rd

Site Code: **3004**
Date/Time of Study: Thu 8/7/14 15:00 - 18:00
Observed Peak Hour: 15:45

Report Hour: 16:00
Total Entering Volume: 2,298

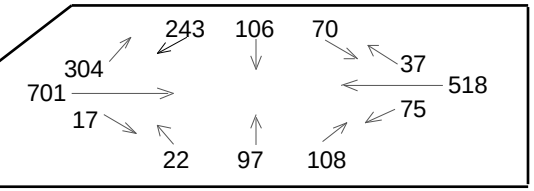

Mashpee — Rt 151 **E-W** @ Old Barnstable Rd

Site Code: **3004**
Date/Time of Study: Wed 8/6/14 7:00 - 9:00
Observed Peak Hour: 7:45

Report Hour: 8:00
Total Entering Volume: 1,792

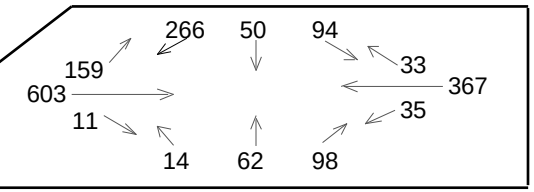

Cape Cod Commission Turning Movement Counts

N

Mashpee — Rt 151 E-W @ Old Barnstable Rd

Site Code: **3004**

Date/Time of Study: Tue 10/25/11 14:00 - 18:00

Observed Peak Hour: 16:45

Report Hour: 16:00

Total Entering Volume: 1,879

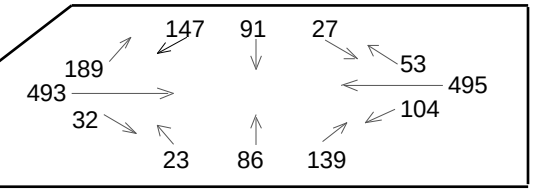

Mashpee — Rt 151 E-W @ Old Barnstable Rd

Site Code: **3004**

Date/Time of Study: Tue 10/18/11 7:00 - 9:00

Observed Peak Hour: 7:00

Report Hour: 8:00

Total Entering Volume: 1,451

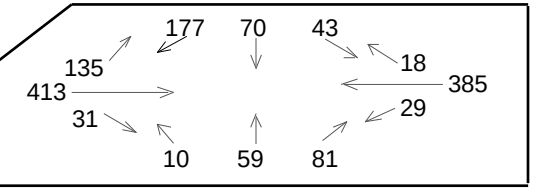

Mashpee — Rt 151 E-W @ Old Barnstable Rd

Site Code: **3004**

Date/Time of Study: Thu 8/11/11 7:00 - 9:00

Observed Peak Hour: 7:45

Report Hour: 8:00

Total Entering Volume: 1,716

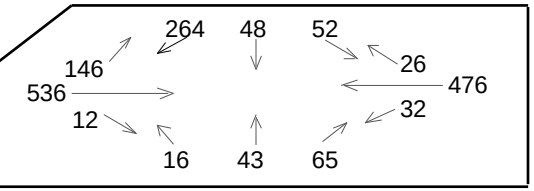

Mashpee — Rt 151 E-W @ Old Barnstable Rd

Site Code: **3004**

Date/Time of Study: Tue 8/9/11 16:00 - 18:00

Observed Peak Hour: 16:45

Report Hour: 16:00

Total Entering Volume: 2,240

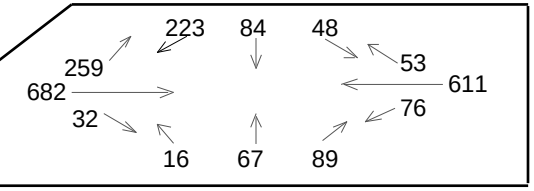

Mashpee — Rt 28 E-W @ Ashers Path/Orchard Av

Site Code: **2982**

Date/Time of Study: Thu 6/9/05 16:00 - 18:00

Observed Peak Hour: 16:00

Report Hour: 16:00

Total Entering Volume: 2,104

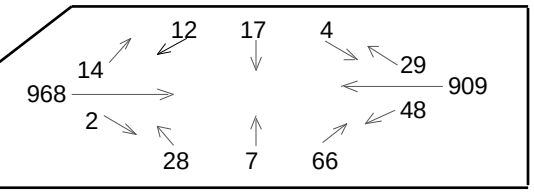

Mashpee — Rt 28 E-W @ Industrial Dr

Site Code: **1118**

Date/Time of Study: Mon 7/20/15 16:00 - 17:30

Observed Peak Hour: 16:30

Report Hour: 16:00

Total Entering Volume: 1,486

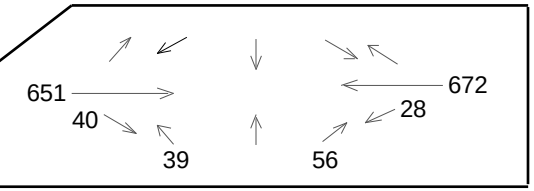

Mashpee — Rt 28 E-W @ Industrial Dr

Site Code: **1118**

Date/Time of Study: Tue 7/7/15 7:00 - 9:00

Observed Peak Hour: 8:00

Report Hour: 8:00

Total Entering Volume: 1,134

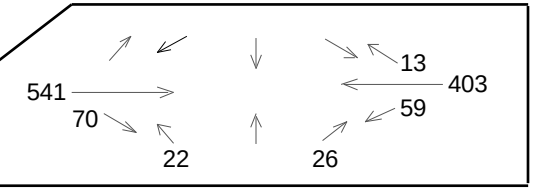

Cape Cod Commission Turning Movement Counts

N

Mashpee — Rt 28 **E-W** @ Quinaquisset Av

Site Code	Date/Time of Study	Observed Peak Hour
2991	Tue 6/21/05 16:00 - 17:30	16:00

Report Hour: 16:00
Total Entering Volume: 2,121

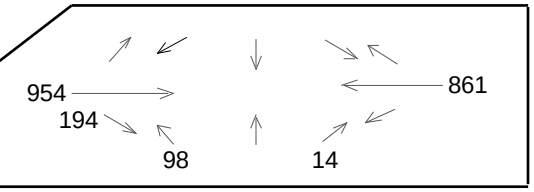

Barnstable — BHS Access Rd **N-S** @ Senior Center Drive / Mid School Drive

Site Code	Date/Time of Study	Observed Peak Hour
3874	Mon 6/1/15 14:15 - 15:45	14:15

Report Hour: 14:15
Total Entering Volume: 149

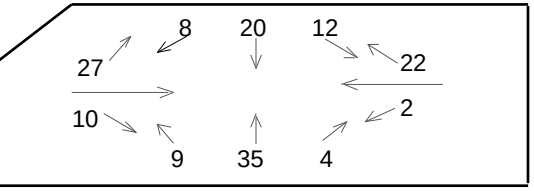

Barnstable — Independence Dr **N-S** @ Attucks Ln

Site Code	Date/Time of Study	Observed Peak Hour
1223	Wed 5/30/12 16:00 - 17:30	16:15

Report Hour: 16:00
Total Entering Volume: 1,590

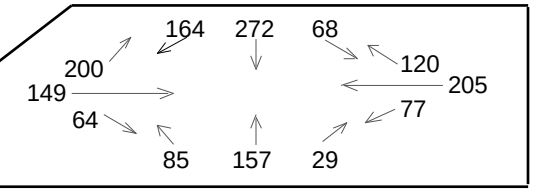

Barnstable — Main St (Hyannis) **E-W** @ Barnstable Rd / Ocean St

Site Code	Date/Time of Study	Observed Peak Hour
1247	Fri 8/14/15 16:00 - 18:00	16:45

Report Hour: 16:00
Total Entering Volume: 1,189

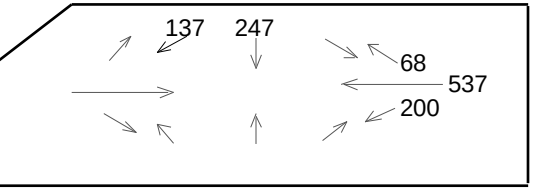

Barnstable — Main St (Hyannis) **E-W** @ Barnstable Rd / Ocean St

Site Code	Date/Time of Study	Observed Peak Hour
1247	Thu 8/20/09 16:00 - 17:30	16:30

Report Hour: 16:00
Total Entering Volume: 1,256

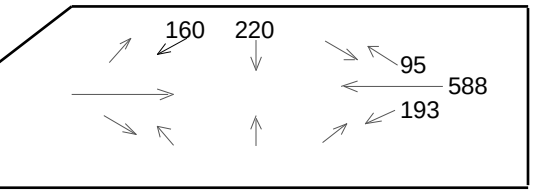

Barnstable — Main St (Hyannis) **E-W** @ Barnstable Rd / Ocean St

Site Code	Date/Time of Study	Observed Peak Hour
1247	Thu 8/20/09 7:00 - 9:00	8:00

Report Hour: 8:00
Total Entering Volume: 975

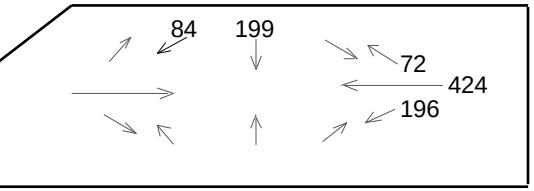

Barnstable — Main St (Hyannis) **E-W** @ Center St

Site Code	Date/Time of Study	Observed Peak Hour
2871	Fri 8/14/15 16:00 - 18:00	16:15

Report Hour: 16:00
Total Entering Volume: 2,145

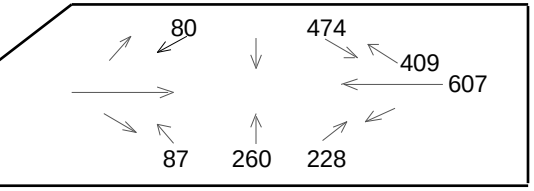

Cape Cod Commission Turning Movement Counts

N

Barnstable — Main St (Hyannis) **E-W** @ Center St

Site Code	Date/Time of Study	Observed Peak Hour
2871	Thu 5/28/15 14:30 - 16:00	14:45

Report Hour: 15:00
Total Entering Volume: 1,933

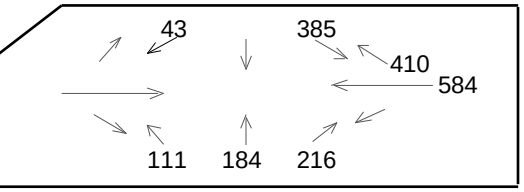

Barnstable — Main St (Hyannis) **E-W** @ Center St

Site Code	Date/Time of Study	Observed Peak Hour
2871	Thu 7/16/09 7:00 - 9:00	8:00

Report Hour: 8:00
Total Entering Volume: 1,678

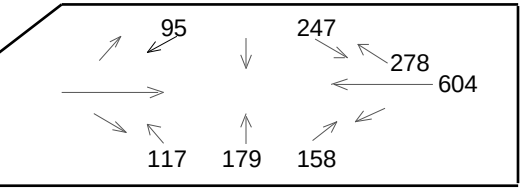

Barnstable — Main St (Hyannis) **E-W** @ Center St

Site Code	Date/Time of Study	Observed Peak Hour
2871	Tue 7/14/09 16:00 - 17:30	16:15

Report Hour: 16:00
Total Entering Volume: 2,075

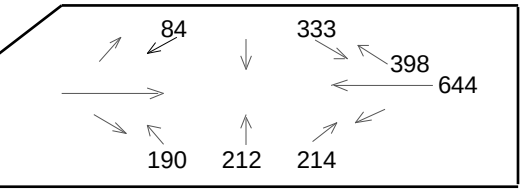

Barnstable — Main St (Hyannis) **E-W** @ Lewis Bay Rd / Camp St

Site Code	Date/Time of Study	Observed Peak Hour
2862	Wed 7/8/09 14:00 - 18:00	14:30

Report Hour: 16:00
Total Entering Volume: 1,649

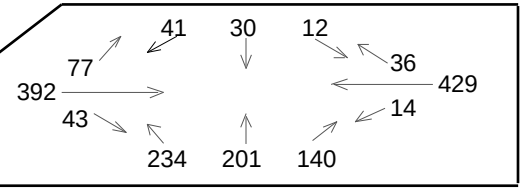

Barnstable — Main St (Hyannis) **E-W** @ Lewis Bay Rd / Camp St

Site Code	Date/Time of Study	Observed Peak Hour
2862	Tue 7/7/09 7:00 - 9:00	8:00

Report Hour: 8:00
Total Entering Volume: 1,475

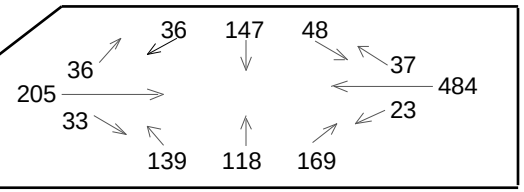

Barnstable — North St **E-W** @ High School Rd

Site Code	Date/Time of Study	Observed Peak Hour
2885	Thu 6/2/05 16:00 - 18:00	16:00

Report Hour: 16:00
Total Entering Volume: 1,291

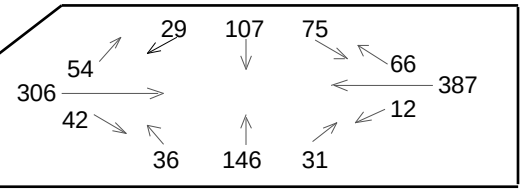

Barnstable — Phinneys Ln **N-S** @ Attucks Ln

Site Code	Date/Time of Study	Observed Peak Hour
2719	Thu 5/22/14 16:00 - 17:00	16:00

Report Hour: 16:00
Total Entering Volume: 1,616

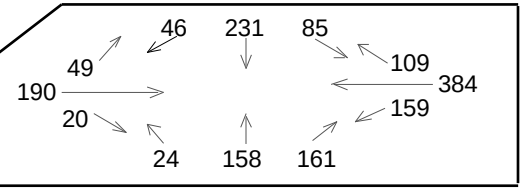

Cape Cod Commission Turning Movement Counts

N

Barnstable — Phinneys Ln N-S @ Attucks Ln

Site Code	Date/Time of Study	Observed Peak Hour
2719	Tue 6/26/07 16:00 - 17:30	16:00

Report Hour: 16:00
Total Entering Volume: 1,648

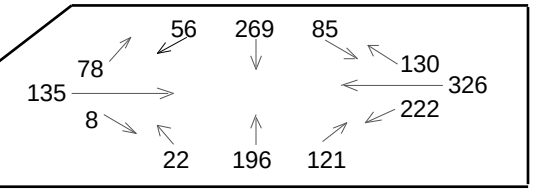

Barnstable — Phinneys Ln N-S @ Attucks Ln

Site Code	Date/Time of Study	Observed Peak Hour
2719	Thu 6/22/06 16:30 - 18:00	16:30

Report Hour: 17:00
Total Entering Volume: 1,455

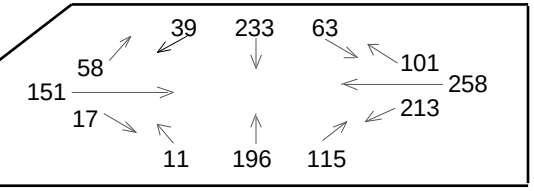

Barnstable — Race Ln E-W @ Old Stage Rd

Site Code	Date/Time of Study	Observed Peak Hour
2720	Thu 7/16/15 15:30 - 17:30	16:30

Report Hour: 16:00
Total Entering Volume: 1,144

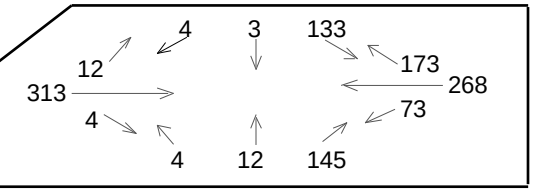

Barnstable — Rt 132 N-S @ Attucks Ln

Site Code	Date/Time of Study	Observed Peak Hour
2713	Thu 4/17/14 8:00 - 9:00	8:00

Report Hour: 8:00
Total Entering Volume: 2,342

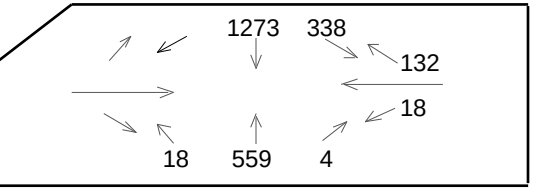

Barnstable — Rt 132 N-S @ Attucks Ln

Site Code	Date/Time of Study	Observed Peak Hour
2713	Thu 4/17/14 16:00 - 17:00	16:00

Report Hour: 16:00
Total Entering Volume: 2,698

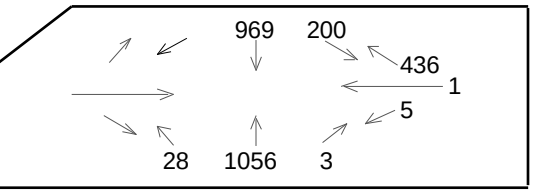

Barnstable — Rt 132 N-S @ Cape Cod Community College (S End)

Site Code	Date/Time of Study	Observed Peak Hour
1213	Wed 6/4/14 16:00 - 17:30	16:00

Report Hour: 16:00
Total Entering Volume: 1,033

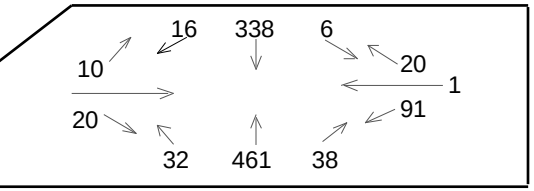

Barnstable — Rt 132 E-W @ Cape Cod Mall Entrance

Site Code	Date/Time of Study	Observed Peak Hour
3743	Tue 4/20/10 16:00 - 17:00	16:00

Report Hour: 16:00
Total Entering Volume: 2,406

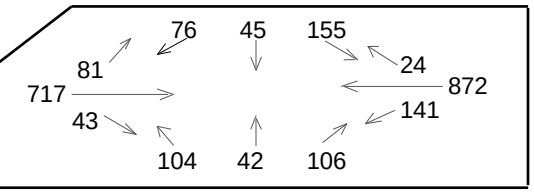

Cape Cod Commission Turning Movement Counts

N

Barnstable — Rt 132 N-S @ Hinckley Rd

Site Code	Date/Time of Study	Observed Peak Hour
3813	Tue 11/24/09 16:00 - 17:00	16:00

Report Hour: 16:00
Total Entering Volume: 2,166

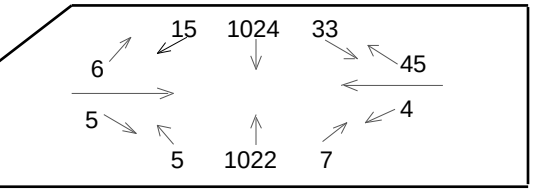

Barnstable — Rt 132 E-W @ Nightingale Ln

Site Code	Date/Time of Study	Observed Peak Hour
3820	Tue 11/24/09 16:00 - 17:00	16:00

Report Hour: 16:00
Total Entering Volume: 2,168

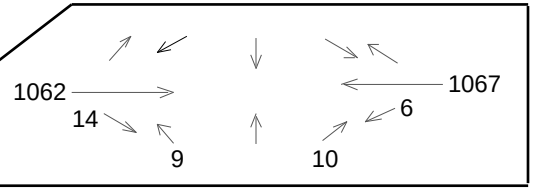

Barnstable — Rt 132 N-S @ Phinneys Ln

Site Code	Date/Time of Study	Observed Peak Hour
2716	Tue 4/22/14 16:00 - 17:00	16:00

Report Hour: 16:00
Total Entering Volume: 3,025

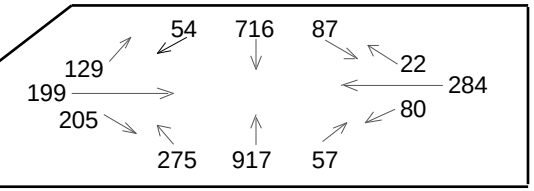

Barnstable — Rt 132 N-S @ Phinneys Ln

Site Code	Date/Time of Study	Observed Peak Hour
2716	Fri 4/18/14 8:00 - 9:00	8:00

Report Hour: 8:00
Total Entering Volume: 2,307

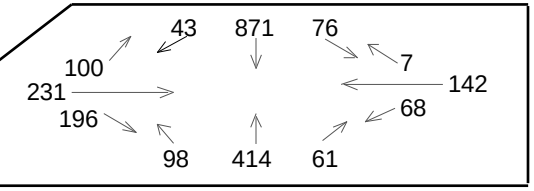

Barnstable — Rt 132 N-S @ Phinneys Ln

Site Code	Date/Time of Study	Observed Peak Hour
2716	Fri 5/20/11 14:45 - 16:00	14:45

Report Hour: 15:00
Total Entering Volume: 3,092

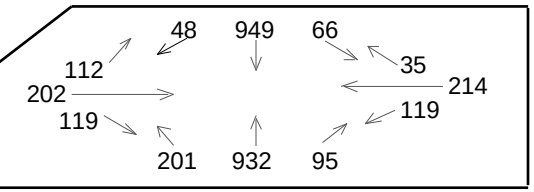

Barnstable — Rt 132 N-S @ Shoot Flying Hill Rd

Site Code	Date/Time of Study	Observed Peak Hour
2678	Wed 4/23/14 8:00 - 9:00	8:00

Report Hour: 8:00
Total Entering Volume: 2,270

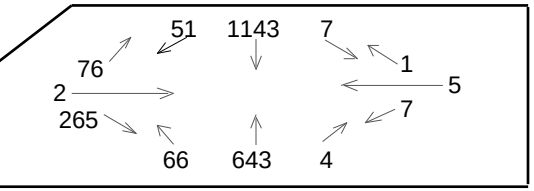

Barnstable — Rt 132 N-S @ Shoot Flying Hill Rd

Site Code	Date/Time of Study	Observed Peak Hour
2678	Thu 4/17/14 16:00 - 17:00	16:00

Report Hour: 16:00
Total Entering Volume: 2,834

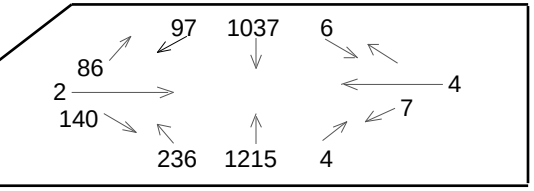

Cape Cod Commission Turning Movement Counts

N

Barnstable — Rt 149 N-S @ Service Rd

Site Code	Date/Time of Study	Observed Peak Hour
1267	Thu 5/29/08 16:00 - 17:30	16:15

Report Hour: 16:00
Total Entering Volume: 1,259

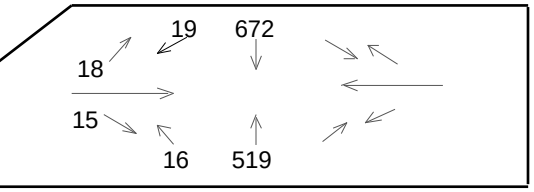

Barnstable — Rt 28 E-W @ BHS Access Rd

Site Code	Date/Time of Study	Observed Peak Hour
3872	Thu 5/21/15 13:30 - 15:30	14:00

Report Hour: 14:00
Total Entering Volume: 1,129

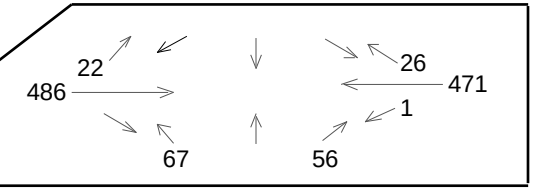

Barnstable — Rt 28 E-W @ Cape Cod Mall Entrance

Site Code	Date/Time of Study	Observed Peak Hour
1283	Wed 4/7/10 16:00 - 17:00	16:00

Report Hour: 16:00
Total Entering Volume: 1,642

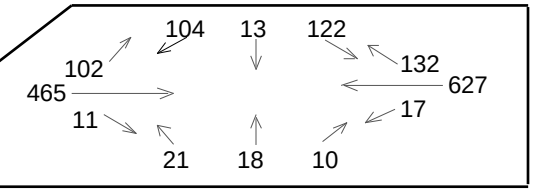

Barnstable — Rt 28 E-W @ Hinckley Rd

Site Code	Date/Time of Study	Observed Peak Hour
3819	Wed 4/7/10 16:00 - 17:00	16:00

Report Hour: 16:00
Total Entering Volume: 1,380

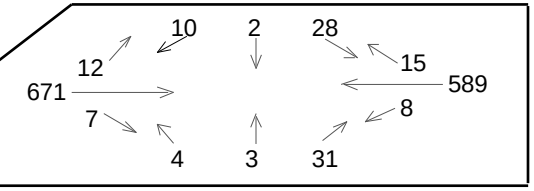

Barnstable — Rt 28 E-W @ Lincoln Rd

Site Code	Date/Time of Study	Observed Peak Hour
3867	Thu 7/17/14 07:30 - 09:00	08:00

Report Hour: 08:00
Total Entering Volume: 1,428

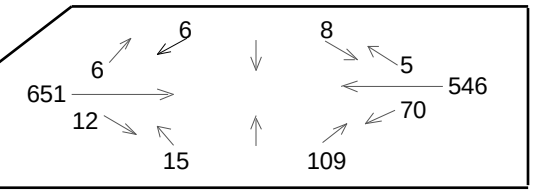

Barnstable — Rt 28 E-W @ Lincoln Rd

Site Code	Date/Time of Study	Observed Peak Hour
3867	Wed 7/9/14 16:00 - 17:30	16:00

Report Hour: 16:00
Total Entering Volume: 1,530

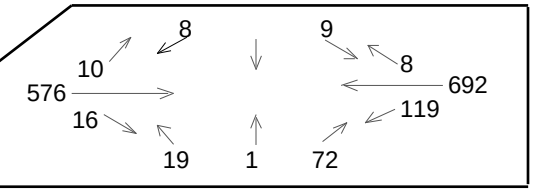

Barnstable — Rt 28 E-W @ Lumbert Mill Rd

Site Code	Date/Time of Study	Observed Peak Hour
2897	Mon 2/25/13 16:00 - 17:00	16:00

Report Hour: 16:00
Total Entering Volume: 1,680

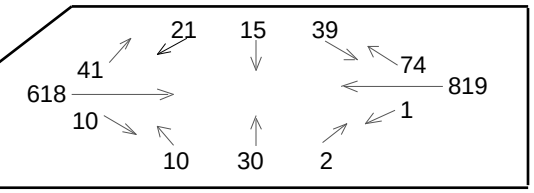

Cape Cod Commission Turning Movement Counts

N

Barnstable — Rt 28 E-W @ Lumbert Mill Rd

Site Code: **2897**
Date/Time of Study: Wed 6/8/05 16:00 - 17:30
Observed Peak Hour: 16:00

Report Hour: 16:00
Total Entering Volume: 1,941

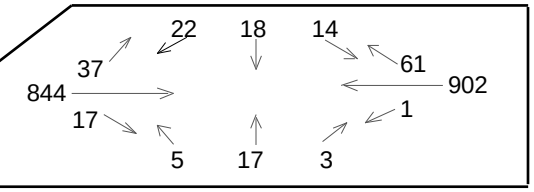

Barnstable — Rt 28 E-W @ Main St (Cotuit)

Site Code: **2962**
Date/Time of Study: Thu 6/25/15 16:00 - 17:30
Observed Peak Hour: 16:30

Report Hour: 16:00
Total Entering Volume: 2,494

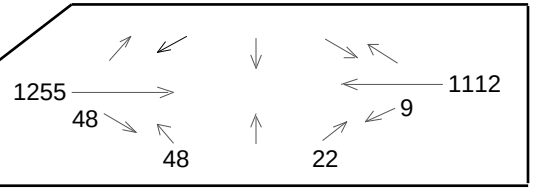

Barnstable — Rt 28 E-W @ Main St (Cotuit)

Site Code: **2962**
Date/Time of Study: Tue 6/23/15 07:30 - 09:00
Observed Peak Hour: 07:30

Report Hour: 08:00
Total Entering Volume: 1,950

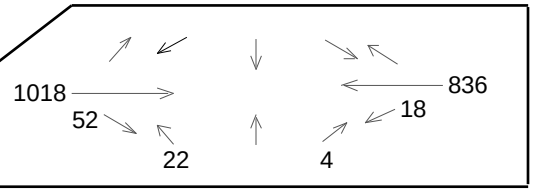

Barnstable — Rt 28 E-W @ Mary Dunn Way

Site Code: **3809**
Date/Time of Study: Wed 7/29/09 7:00 - 9:00
Observed Peak Hour: 8:00

Report Hour: 8:00
Total Entering Volume: 2,082

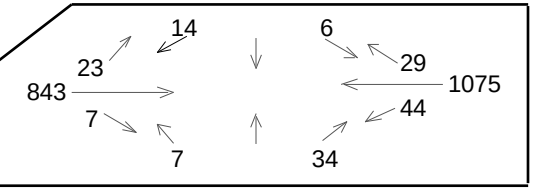

Barnstable — Rt 28 E-W @ Mary Dunn Way

Site Code: **3809**
Date/Time of Study: Wed 7/29/09 16:00 - 17:30
Observed Peak Hour: 16:15

Report Hour: 16:00
Total Entering Volume: 2,335

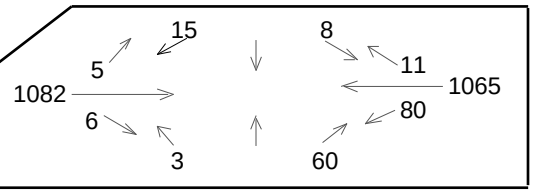

Barnstable — Rt 28 E-W @ Mary Dunn Way

Site Code: **3809**
Date/Time of Study: Sat 7/25/09 11:00 - 13:00
Observed Peak Hour: 12:00

Report Hour: 11:00
Total Entering Volume: 2,187

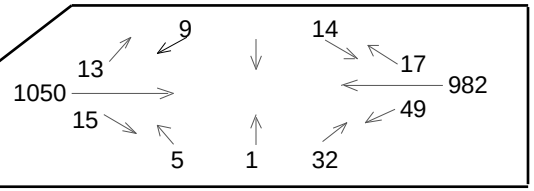

Barnstable — Rt 28 E-W @ Newtown Rd

Site Code: **2960**
Date/Time of Study: Thu 6/4/15 16:00 - 17:30
Observed Peak Hour: 16:15

Report Hour: 16:00
Total Entering Volume: 2,098

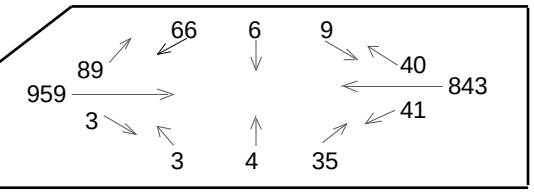

Cape Cod Commission Turning Movement Counts

N

Barnstable — Rt 28 E-W @ Newtown Rd

Site Code: **2960**
Date/Time of Study: Wed 6/3/15 7:00 - 9:00
Observed Peak Hour: 7:30

Report Hour: 8:00
Total Entering Volume: 1,940

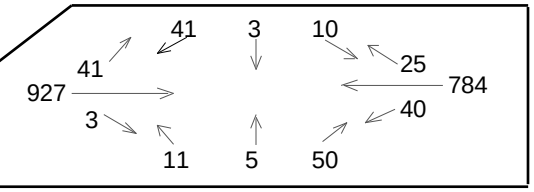

Barnstable — Rt 28 E-W @ Nightingale Ln

Site Code: **3818**
Date/Time of Study: Thu 4/8/10 16:00 - 17:00
Observed Peak Hour: 16:00

Report Hour: 16:00
Total Entering Volume: 1,435

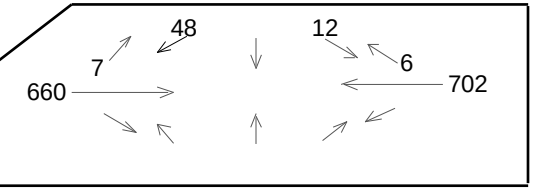

Barnstable — Rt 28 E-W @ Old Stage Rd

Site Code: **2852**
Date/Time of Study: Thu 7/10/14 07:30 - 09:00
Observed Peak Hour: 08:00

Report Hour: 08:00
Total Entering Volume: 2,554

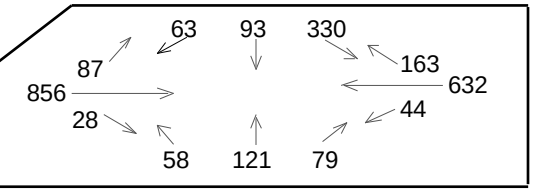

Barnstable — Rt 28 E-W @ Old Stage Rd

Site Code: **2852**
Date/Time of Study: Wed 6/12/13 16:00 - 17:30
Observed Peak Hour: 16:30

Report Hour: 16:00
Total Entering Volume: 2,917

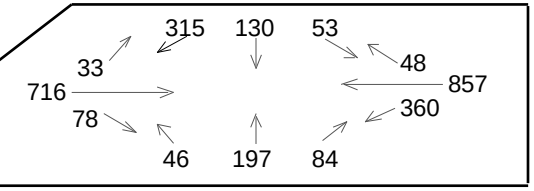

Barnstable — Rt 28 E-W @ Old Stage Rd

Site Code: **2852**
Date/Time of Study: Wed 6/4/08 16:00 - 17:30
Observed Peak Hour: 16:30

Report Hour: 16:00
Total Entering Volume: 3,033

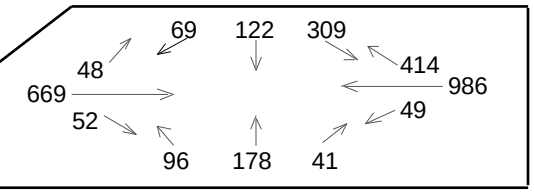

Barnstable — Rt 28 E-W @ Osterville - W Barnstable Rd

Site Code: **2887**
Date/Time of Study: Tue 5/22/12 16:00 - 17:30
Observed Peak Hour: 16:15

Report Hour: 16:00
Total Entering Volume: 2,039

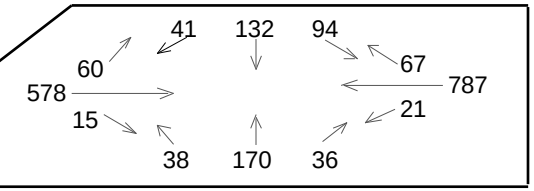

Barnstable — Rt 28 E-W @ Osterville - W Barnstable Rd

Site Code: **2887**
Date/Time of Study: Tue 7/8/08 14:00 - 18:00
Observed Peak Hour: 16:15

Report Hour: 16:00
Total Entering Volume: 2,579

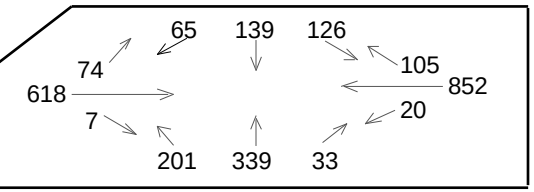

Cape Cod Commission Turning Movement Counts

N

Barnstable — Rt 28 E-W @ Phinneys Ln

Site Code: **3798**
Date/Time of Study: Thu 6/19/14 07:30 - 09:00
Observed Peak Hour: 07:30

Report Hour: 08:00
Total Entering Volume: 2,409

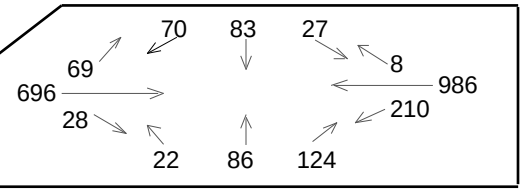

Barnstable — Rt 28 E-W @ Phinneys Ln

Site Code: **3798**
Date/Time of Study: Tue 6/18/13 16:00 - 17:30
Observed Peak Hour: 16:30

Report Hour: 16:00
Total Entering Volume: 2,721

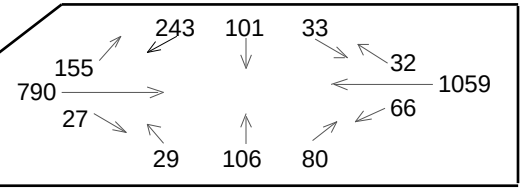

Barnstable — Rt 28 E-W @ Phinneys Ln

Site Code: **3798**
Date/Time of Study: Tue 6/17/08 16:00 - 17:30
Observed Peak Hour: 16:30

Report Hour: 16:00
Total Entering Volume: 2,991

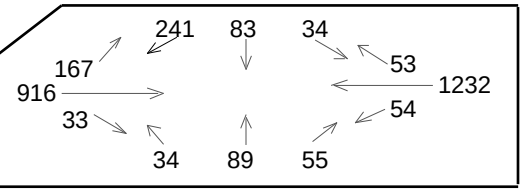

Barnstable — Rt 28 E-W @ Pitchers Way

Site Code: **2811**
Date/Time of Study: Thu 7/17/14 07:30 - 09:00
Observed Peak Hour: 08:00

Report Hour: 08:00
Total Entering Volume: 1,805

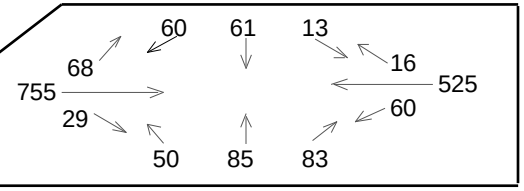

Barnstable — Rt 28 E-W @ Pitchers Way

Site Code: **2811**
Date/Time of Study: Thu 6/13/13 16:00 - 17:30
Observed Peak Hour: 16:30

Report Hour: 16:00
Total Entering Volume: 2,063

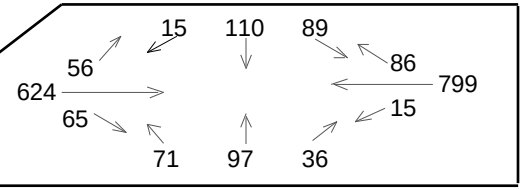

Barnstable — Rt 28 E-W @ Rt 130

Site Code: **2963**
Date/Time of Study: Thu 6/25/15 16:00 - 17:30
Observed Peak Hour: 16:30

Report Hour: 16:00
Total Entering Volume: 2,168

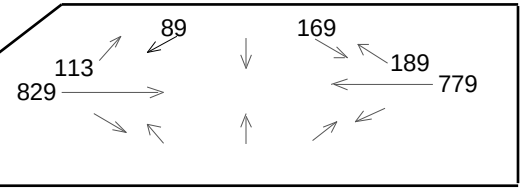

Barnstable — Rt 28 E-W @ Rt 130

Site Code: **2963**
Date/Time of Study: Mon 6/22/15 07:30 - 09:00
Observed Peak Hour: 07:30

Report Hour: 08:00
Total Entering Volume: 2,110

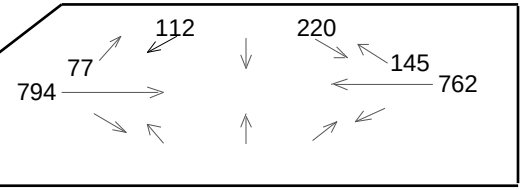

Cape Cod Commission Turning Movement Counts

N

Barnstable — Rt 28 E-W @ S. County Rd

Site Code	Date/Time of Study	Observed Peak Hour
2902	Wed 6/8/05 16:00 - 17:30	16:00

Report Hour: 16:00
Total Entering Volume: 2,146

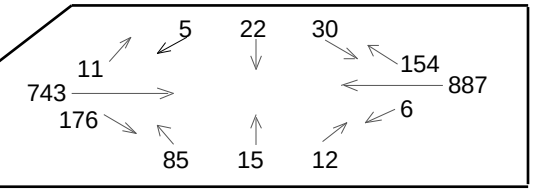

Barnstable — Rt 28 E-W @ Strawberry Hill Rd

Site Code	Date/Time of Study	Observed Peak Hour
2829	Wed 7/16/14 07:30 - 09:00	08:00

Report Hour: 08:00
Total Entering Volume: 1,406

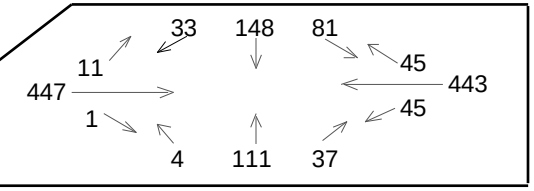

Barnstable — Rt 28 E-W @ Strawberry Hill Rd

Site Code	Date/Time of Study	Observed Peak Hour
2829	Thu 6/20/13 16:00 - 17:30	16:30

Report Hour: 16:00
Total Entering Volume: 1,677

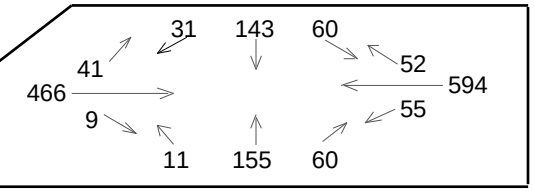

Barnstable — Rt 28 E-W @ Strawberry Hill Rd

Site Code	Date/Time of Study	Observed Peak Hour
2829	Tue 9/29/09 16:00 - 17:00	16:00

Report Hour: 16:00
Total Entering Volume: 1,851

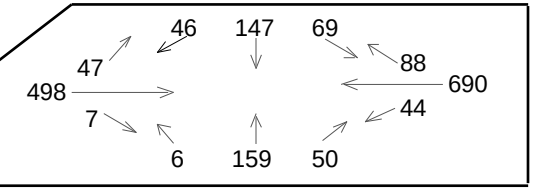

Barnstable — Rt 28 E-W @ W Main St

Site Code	Date/Time of Study	Observed Peak Hour
2836	Wed 7/9/14 16:00 - 17:30	16:00

Report Hour: 16:00
Total Entering Volume: 2,168

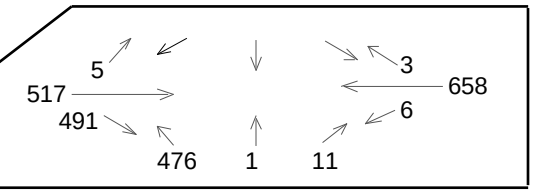

Barnstable — Rt 28 E-W @ W Main St

Site Code	Date/Time of Study	Observed Peak Hour
2836	Thu 6/13/13 16:00 - 17:30	16:00

Report Hour: 16:00
Total Entering Volume: 2,308

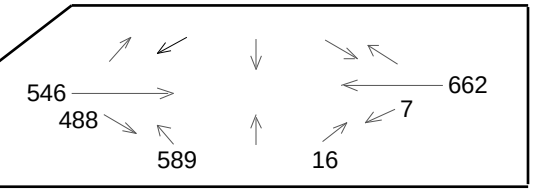

Barnstable — Rt 28 E-W @ Yarmouth Rd

Site Code	Date/Time of Study	Observed Peak Hour
2821	Tue 8/14/12 16:00 - 18:00	16:30

Report Hour: 16:00
Total Entering Volume: 3,077

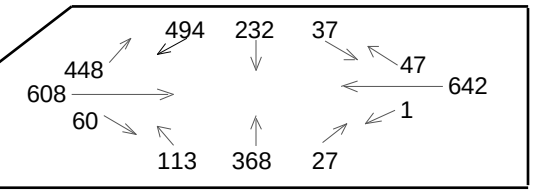

Cape Cod Commission Turning Movement Counts

N

Barnstable — Rt 28 E-W @ Yarmouth Rd

Site Code	Date/Time of Study	Observed Peak Hour
2821	Thu 7/30/09 7:00 - 9:00	8:00

Report Hour: 8:00
Total Entering Volume: 2,630

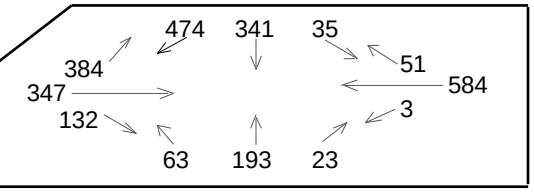

Barnstable — Rt 28 E-W @ Yarmouth Rd

Site Code	Date/Time of Study	Observed Peak Hour
2821	Thu 7/30/09 16:00 - 17:30	16:00

Report Hour: 16:00
Total Entering Volume: 3,083

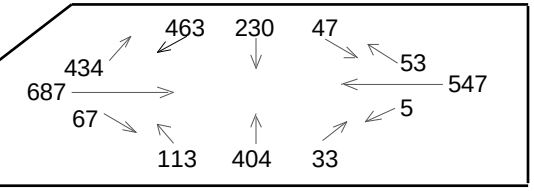

Barnstable — Rt 28 E-W @ Yarmouth Rd

Site Code	Date/Time of Study	Observed Peak Hour
2821	Sat 7/11/09 11:00 - 13:00	11:00

Report Hour: 11:00
Total Entering Volume: 2,785

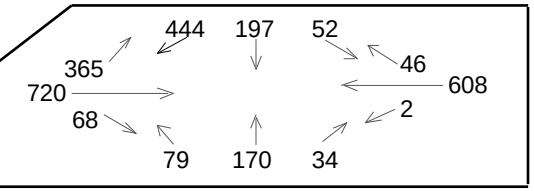

Barnstable — Rt 6 Ramp EB E-W @ Rt 149

Site Code	Date/Time of Study	Observed Peak Hour
3418	Thu 5/29/08 16:00 - 17:30	16:15

Report Hour: 16:00
Total Entering Volume: 1,710

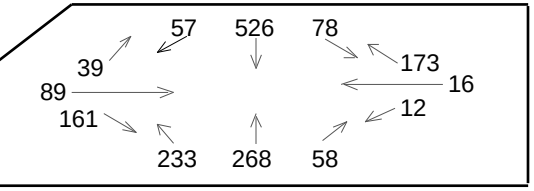

Barnstable — Rt 6A E-W @ Hyannis Rd / Millway

Site Code	Date/Time of Study	Observed Peak Hour
2589	Tue 8/22/06 12:00 - 15:00	13:00

Report Hour: 13:00
Total Entering Volume: 1,343

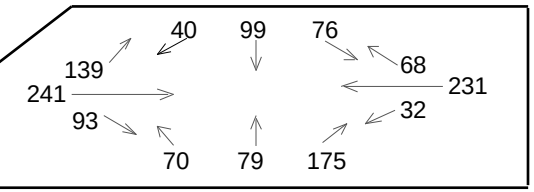

Barnstable — Rt 6A (W) - Rt 132 E-W @ Rt 6A (E) - Oak St

Site Code	Date/Time of Study	Observed Peak Hour
2604	Wed 8/29/07 16:00 - 17:15	16:00

Report Hour: 16:00
Total Entering Volume: 933

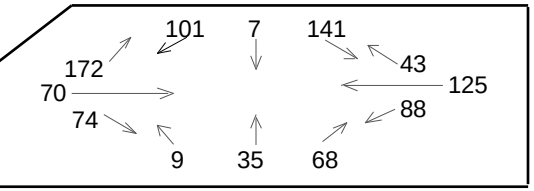

Barnstable — Scudder Av N-S @ Smith St/Marston Av

Site Code	Date/Time of Study	Observed Peak Hour
2958	Mon 9/15/14 16:00 - 17:00	17:00

Report Hour: 17:00
Total Entering Volume: 550

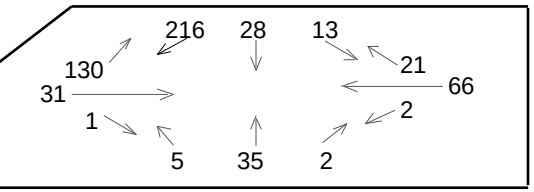

Cape Cod Commission Turning Movement Counts

N

Barnstable — Service Road E-W @ Oak Street

Site Code	Date/Time of Study	Observed Peak Hour
1250	Tue 6/20/06 16:00 - 17:30	16:00

Report Hour: 16:00
Total Entering Volume: 641

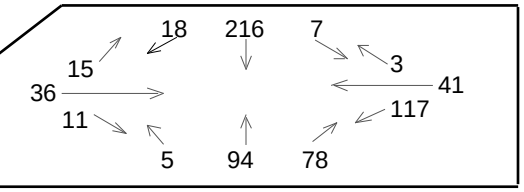

Barnstable — South St E-W @ Sea St

Site Code	Date/Time of Study	Observed Peak Hour
2921	Tue 8/18/09 7:00 - 9:00	8:00

Report Hour: 8:00
Total Entering Volume: 977

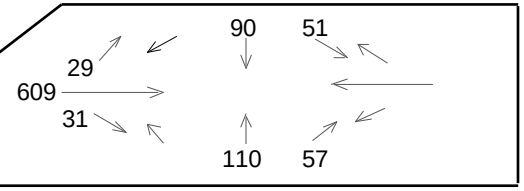

Barnstable — South St E-W @ Sea St

Site Code	Date/Time of Study	Observed Peak Hour
2921	Tue 8/18/09 16:00 - 17:30	16:00

Report Hour: 16:00
Total Entering Volume: 1,115

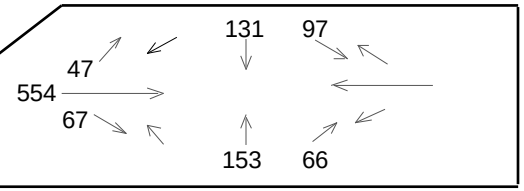

Barnstable — W Main St E-W @ Strawberry Hill Rd

Site Code	Date/Time of Study	Observed Peak Hour
1234	Tue 9/29/09 16:00 - 17:00	16:00

Report Hour: 16:00
Total Entering Volume: 1,497

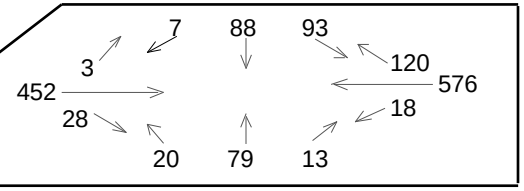

Barnstable — Yarmouth Rd N-S @ Main St (Hyannis)

Site Code	Date/Time of Study	Observed Peak Hour
2865	Sat 7/18/09 11:00 - 13:00	12:00

Report Hour: 11:00
Total Entering Volume: 1,312

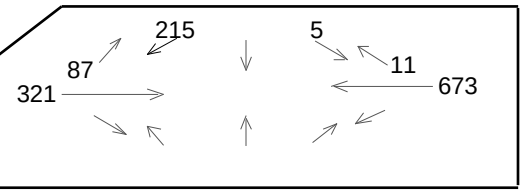

Barnstable — Yarmouth Rd N-S @ Main St (Hyannis)

Site Code	Date/Time of Study	Observed Peak Hour
2865	Tue 7/14/09 7:00 - 9:00	8:00

Report Hour: 8:00
Total Entering Volume: 1,279

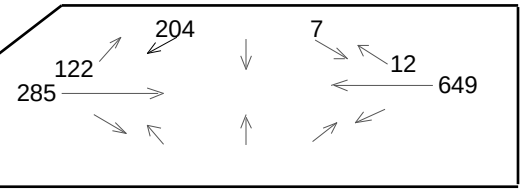

Barnstable — Yarmouth Rd N-S @ Main St (Hyannis)

Site Code	Date/Time of Study	Observed Peak Hour
2865	Tue 7/14/09 16:00 - 17:30	16:30

Report Hour: 16:00
Total Entering Volume: 1,559

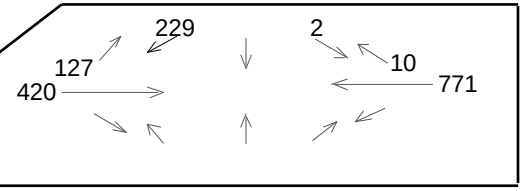

Cape Cod Commission Turning Movement Counts

N

Barnstable — Yarmouth Rd N-S @ Old Yarmouth Rd

Site Code	Date/Time of Study	Observed Peak Hour
3810	Sat 8/1/09 11:00 - 13:00	11:30

Report Hour: 11:00
Total Entering Volume: 1,294

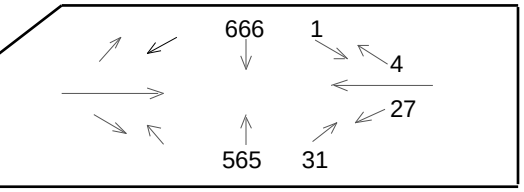

Barnstable — Yarmouth Rd N-S @ Rosary Ln

Site Code	Date/Time of Study	Observed Peak Hour
3811	Sat 8/1/09 11:00 - 13:00	11:15

Report Hour: 11:00
Total Entering Volume: 1,316

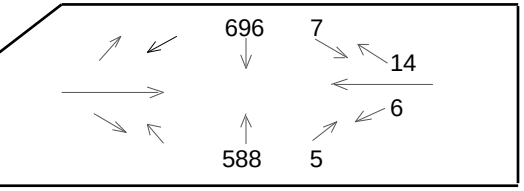

Barnstable — Yarmouth Rd N-S @ Rosary Ln

Site Code	Date/Time of Study	Observed Peak Hour
3811	Fri 7/24/09 16:00 - 17:30	16:30

Report Hour: 16:00
Total Entering Volume: 1,653

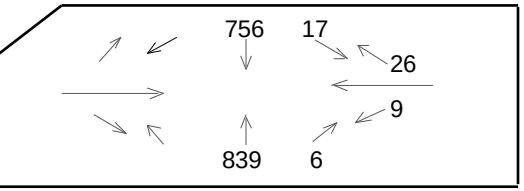

Barnstable — Yarmouth Rd N-S @ Rosary Ln

Site Code	Date/Time of Study	Observed Peak Hour
3811	Thu 7/23/09 7:00 - 9:00	7:45

Report Hour: 8:00
Total Entering Volume: 1,487

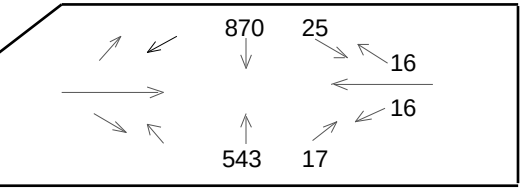

Yarmouth — Buck Island E-W @ TownBrook Rd

Site Code	Date/Time of Study	Observed Peak Hour
2816	Tue 6/14/05 16:00 - 17:30	16:00

Report Hour: 16:00
Total Entering Volume: 958

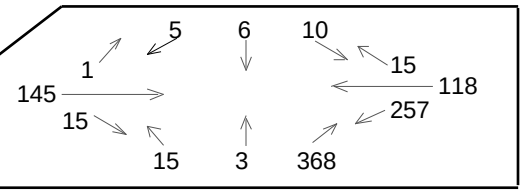

Yarmouth — Route 28 E-W @ Willow St

Site Code	Date/Time of Study	Observed Peak Hour
3856	Thu 7/18/13 14:00 - 18:00	15:15

Report Hour: 16:00
Total Entering Volume: 1,624

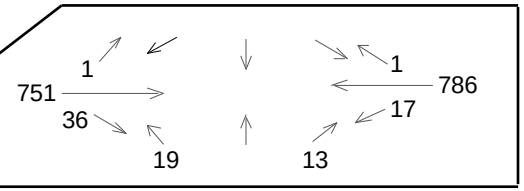

Yarmouth — Rt 28 E-W @ Camp St

Site Code	Date/Time of Study	Observed Peak Hour
2832	Tue 9/29/09 16:00 - 17:00	16:00

Report Hour: 16:00
Total Entering Volume: 2,168

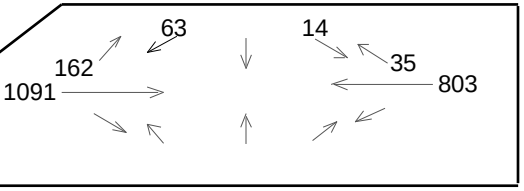

Cape Cod Commission Turning Movement Counts

N

Yarmouth — Rt 28 E-W @ E Main St (Hyannis)

Site Code	Date/Time of Study	Observed Peak Hour
2835	Sat 8/20/05 11:00 - 12:00	11:00

Report Hour: 11:00
Total Entering Volume: 2,275

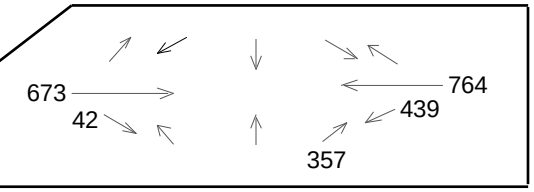

Yarmouth — Rt 28 E-W @ E Main St (Hyannis)

Site Code	Date/Time of Study	Observed Peak Hour
2835	Thu 8/4/05 16:00 - 17:00	16:00

Report Hour: 16:00
Total Entering Volume: 2,582

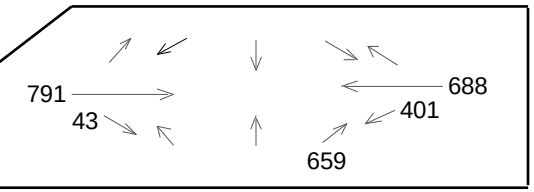

Yarmouth — Rt 28 E-W @ Forest Rd

Site Code	Date/Time of Study	Observed Peak Hour
2820	Tue 7/16/13 16:00 - 18:00	16:00

Report Hour: 16:00
Total Entering Volume: 1,802

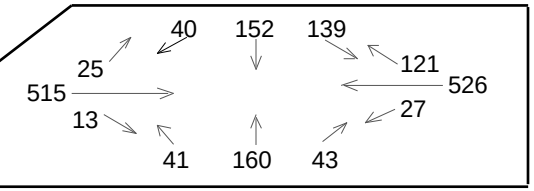

Yarmouth — Rt 28 E-W @ Geneva Rd/Front St

Site Code	Date/Time of Study	Observed Peak Hour
3793	Thu 8/9/07 16:00 - 17:30	16:00

Report Hour: 16:00
Total Entering Volume: 1,480

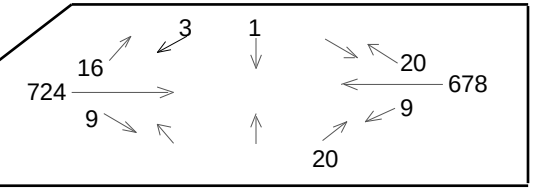

Yarmouth — Rt 28 E-W @ Long Pond Dr

Site Code	Date/Time of Study	Observed Peak Hour
2856	Tue 7/16/13 16:00 - 18:00	16:15

Report Hour: 16:00
Total Entering Volume: 1,688

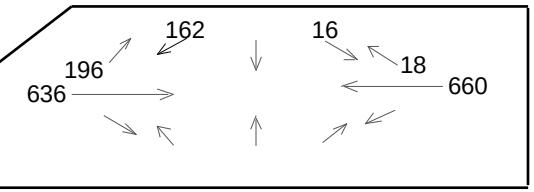

Yarmouth — Rt 28 E-W @ N Main St / Old Main St

Site Code	Date/Time of Study	Observed Peak Hour
2773	Tue 8/17/10 16:00 - 17:30	16:15

Report Hour: 16:00
Total Entering Volume: 2,033

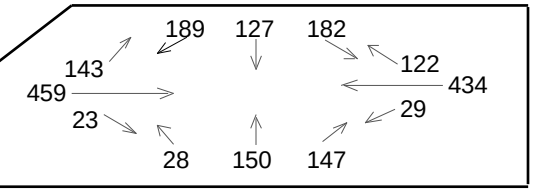

Yarmouth — Rt 28 E-W @ N Main St / Old Main St

Site Code	Date/Time of Study	Observed Peak Hour
2773	Wed 8/11/10 7:00 - 9:00	8:00

Report Hour: 8:00
Total Entering Volume: 1,542

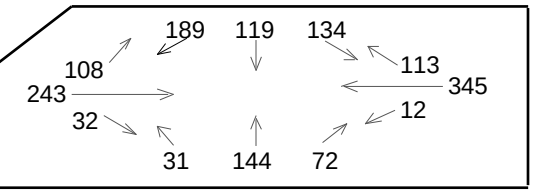

Cape Cod Commission Turning Movement Counts

N

Yarmouth — Rt 28 E-W @ N Main St / Old Main St

Site Code	Date/Time of Study	Observed Peak Hour
2773	Thu 8/9/07 16:00 - 17:30	16:00

Report Hour: 16:00
Total Entering Volume: 2,232

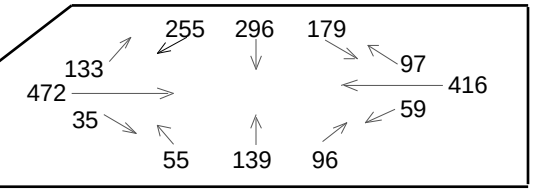

Yarmouth — Rt 28 E-W @ N Main St / Old Main St

Site Code	Date/Time of Study	Observed Peak Hour
2773	Wed 6/15/05 16:00 - 18:00	16:00

Report Hour: 16:00
Total Entering Volume: 1,954

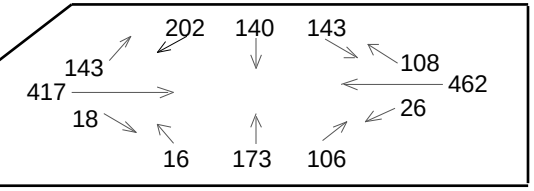

Yarmouth — Rt 28 E-W @ Pine Grove Rd

Site Code	Date/Time of Study	Observed Peak Hour
2866	Thu 8/18/05 16:00 - 17:30	16:00

Report Hour: 16:00
Total Entering Volume: 1,826

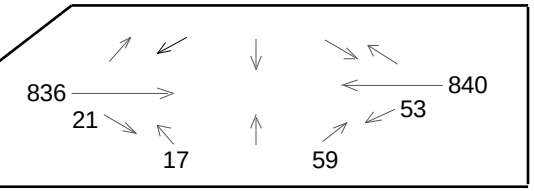

Yarmouth — Rt 28 E-W @ Pirates Cove Golf Parking Lot

Site Code	Date/Time of Study	Observed Peak Hour
3857	Tue 7/9/13 14:00 - 18:00	15:00

Report Hour: 16:00
Total Entering Volume: 1,482

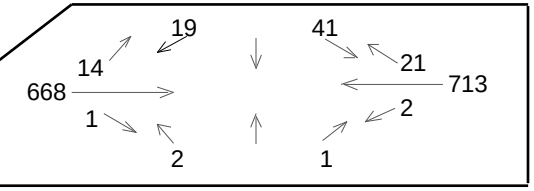

Yarmouth — Rt 28 E-W @ Ruby St

Site Code	Date/Time of Study	Observed Peak Hour
3795	Tue 8/14/07 16:00 - 17:30	16:00

Report Hour: 16:00
Total Entering Volume: 1,639

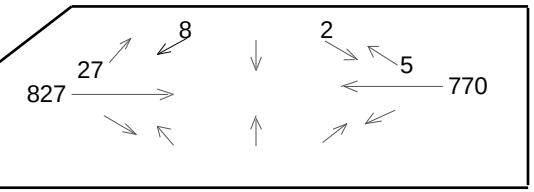

Yarmouth — Rt 28 E-W @ Seaview Av

Site Code	Date/Time of Study	Observed Peak Hour
2896	Tue 7/9/13 14:00 - 18:00	17:00

Report Hour: 16:00
Total Entering Volume: 1,638

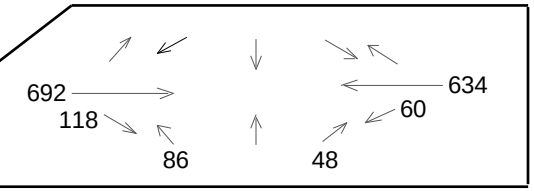

Yarmouth — Rt 28 E-W @ South Sea Av

Site Code	Date/Time of Study	Observed Peak Hour
2907	Thu 7/11/13 16:00 - 18:00	17:00

Report Hour: 16:00
Total Entering Volume: 1,742

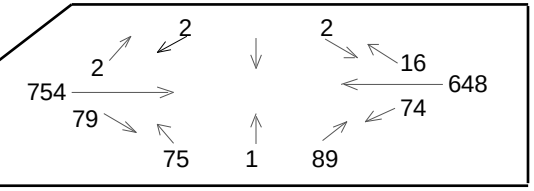

Cape Cod Commission Turning Movement Counts

N

Yarmouth — Rt 28 E-W @ West Yarmouth Rd

Site Code	Date/Time of Study	Observed Peak Hour
2904	Thu 7/18/13 14:00 - 18:00	14:45

Report Hour: 16:00
Total Entering Volume: 1,539

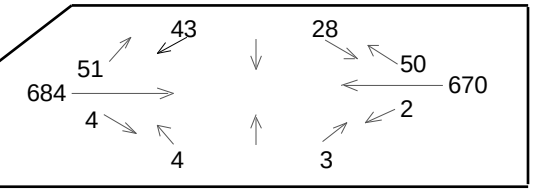

Yarmouth — Rt 28 E-W @ Winslow Gray Rd

Site Code	Date/Time of Study	Observed Peak Hour
2905	Thu 7/11/13 16:00 - 18:00	16:45

Report Hour: 16:00
Total Entering Volume: 1,727

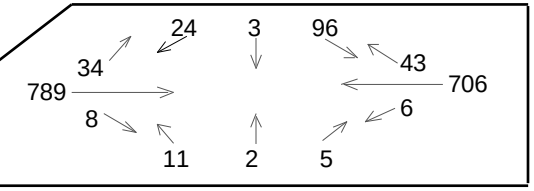

Yarmouth — Rt 28 E-W @ Town Brook Rd

Site Code	Date/Time of Study	Observed Peak Hour
2837	Thu 8/18/05 16:00 - 17:30	16:00

Report Hour: 16:00
Total Entering Volume: 2,347

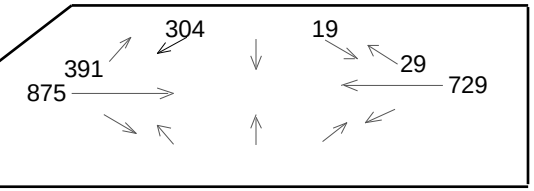

Yarmouth — Rt 6 EB Ramp E-W @ Station Ave

Site Code	Date/Time of Study	Observed Peak Hour
3766	Mon 9/12/11 16:00 - 17:30	16:15

Report Hour: 16:00
Total Entering Volume: 1,768

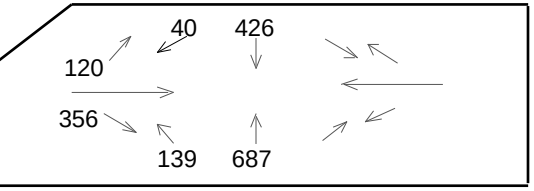

Yarmouth — Rt 6 WB Ramp E-W @ Station Ave

Site Code	Date/Time of Study	Observed Peak Hour
3767	Mon 9/12/11 16:00 - 17:30	16:30

Report Hour: 16:00
Total Entering Volume: 1,467

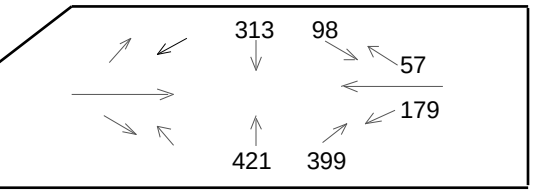

Yarmouth — Rt 6A E-W @ Union St /Old Church St.

Site Code	Date/Time of Study	Observed Peak Hour
2566	Mon 7/21/08 16:00 - 17:30	16:00

Report Hour: 16:00
Total Entering Volume: 1,616

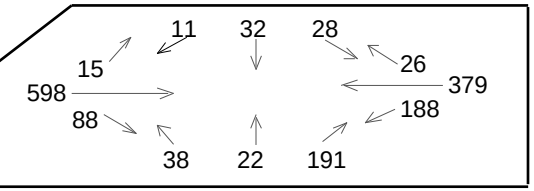

Yarmouth — Willow St N-S @ Camp St

Site Code	Date/Time of Study	Observed Peak Hour
3768	Tue 7/28/09 7:00 - 9:00	7:45

Report Hour: 8:00
Total Entering Volume: 1,665

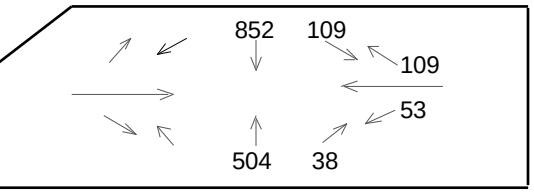

Cape Cod Commission Turning Movement Counts

N

Yarmouth — Willow St N-S @ Camp St

Site Code	Date/Time of Study	Observed Peak Hour
3768	Tue 7/28/09 16:00 - 17:30	16:15

Report Hour: 16:00
Total Entering Volume: 1,994

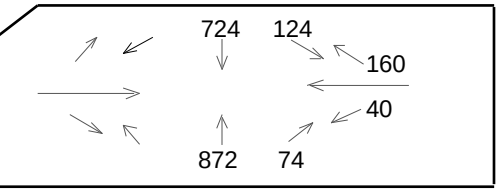

Yarmouth — Willow St N-S @ Camp St

Site Code	Date/Time of Study	Observed Peak Hour
3768	Sat 7/25/09 11:00 - 13:00	11:00

Report Hour: 11:00
Total Entering Volume: 1,335

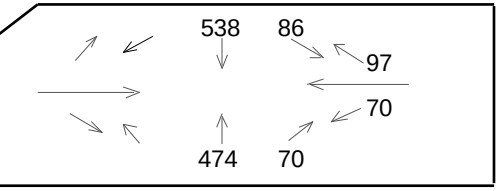

Dennis — Airline Rd N-S @ Old Chatham Rd

Site Code	Date/Time of Study	Observed Peak Hour
2549	Thu 7/7/11 7:00 - 9:00	8:00

Report Hour: 8:00
Total Entering Volume: 641

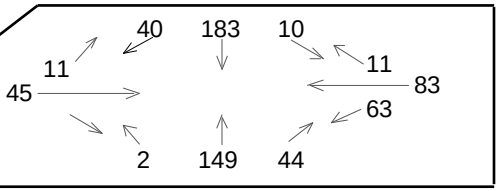

Dennis — Airline Rd N-S @ Old Chatham Rd

Site Code	Date/Time of Study	Observed Peak Hour
2549	Thu 7/7/11 16:00 - 18:00	16:30

Report Hour: 16:00
Total Entering Volume: 773

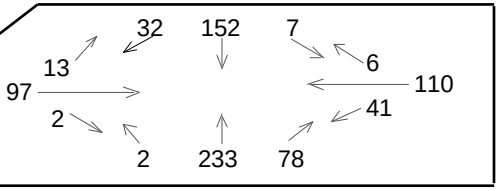

Dennis — Division St N-S @ Hall St

Site Code	Date/Time of Study	Observed Peak Hour
3741	Thu 8/11/05 16:00 - 17:30	16:00

Report Hour: 16:00
Total Entering Volume: 338

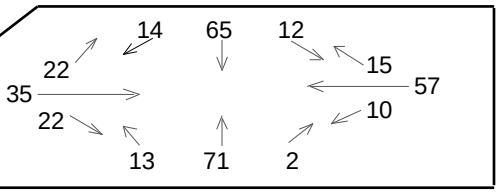

Dennis — Route 134 N-S @ Old Chatham Rd (n)

Site Code	Date/Time of Study	Observed Peak Hour
1017	Thu 6/30/11 7:00 - 9:00	8:00

Report Hour: 8:00
Total Entering Volume: 848

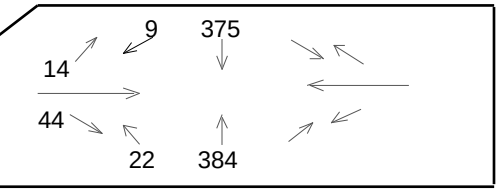

Dennis — Route 134 N-S @ Old Chatham Rd (n)

Site Code	Date/Time of Study	Observed Peak Hour
1017	Tue 6/28/11 16:00 - 18:00	16:00

Report Hour: 16:00
Total Entering Volume: 1,094

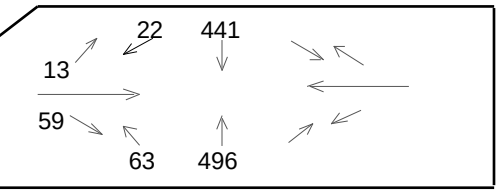

Cape Cod Commission Turning Movement Counts

N

Dennis — Route 134 **N-S** @ Old Chatham Rd (s)

Site Code	Date/Time of Study	Observed Peak Hour
1045	Thu 6/30/11 7:00 - 9:00	8:00

Report Hour: 8:00
Total Entering Volume: 884

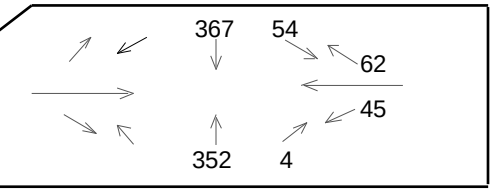

Dennis — Route 134 **N-S** @ Old Chatham Rd (s)

Site Code	Date/Time of Study	Observed Peak Hour
1045	Tue 6/28/11 16:00 - 18:00	16:00

Report Hour: 16:00
Total Entering Volume: 1,093

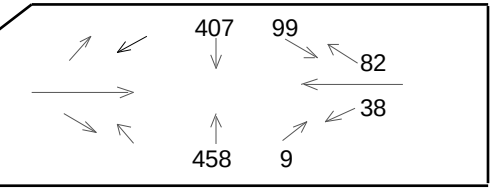

Dennis — Rt 134 **N-S** @ Airline Rd

Site Code	Date/Time of Study	Observed Peak Hour
2555	Wed 8/3/11 7:00 - 9:00	8:00

Report Hour: 8:00
Total Entering Volume: 1,344

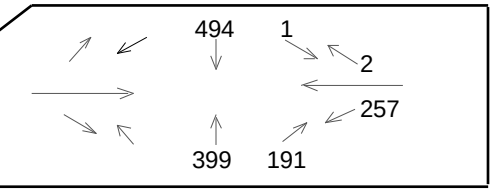

Dennis — Rt 134 **N-S** @ Airline Rd

Site Code	Date/Time of Study	Observed Peak Hour
2555	Mon 8/1/11 16:00 - 18:00	16:15

Report Hour: 16:00
Total Entering Volume: 1,514

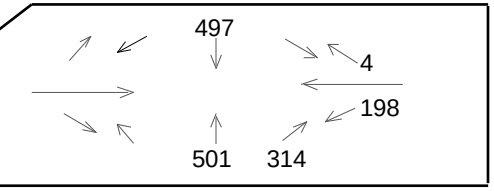

Dennis — Rt 134 **N-S** @ Bob Crowell Rd (old Access Rd)

Site Code	Date/Time of Study	Observed Peak Hour
2571	Wed 8/3/11 7:00 - 9:00	8:00

Report Hour: 8:00
Total Entering Volume: 1,754

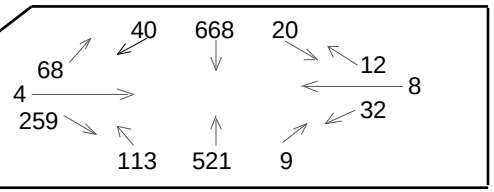

Dennis — Rt 134 **N-S** @ Bob Crowell Rd (old Access Rd)

Site Code	Date/Time of Study	Observed Peak Hour
2571	Mon 8/1/11 16:00 - 18:00	16:00

Report Hour: 16:00
Total Entering Volume: 2,015

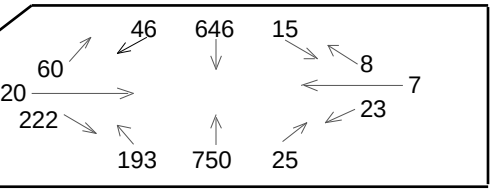

Dennis — Rt 134 **N-S** @ Center St

Site Code	Date/Time of Study	Observed Peak Hour
3805	Thu 8/13/09 7:00 - 9:00	8:00

Report Hour: 8:00
Total Entering Volume: 734

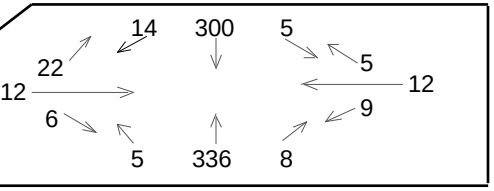

Cape Cod Commission Turning Movement Counts

N

Dennis — Rt 134 N-S @ Center St

Site Code: **3805**

Date/Time of Study: Tue 8/11/09 16:00 - 18:00

Observed Peak Hour: 16:15

Report Hour: 16:00

Total Entering Volume: 1,283

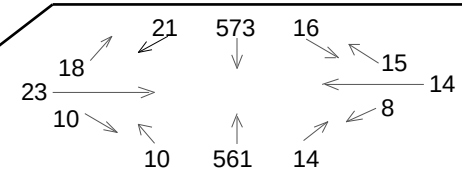

Dennis — Rt 134 N-S @ Setucket Rd

Site Code: **1018**

Date/Time of Study: Thu 7/21/11 7:00 - 9:00

Observed Peak Hour: 8:00

Report Hour: 8:00

Total Entering Volume: 996

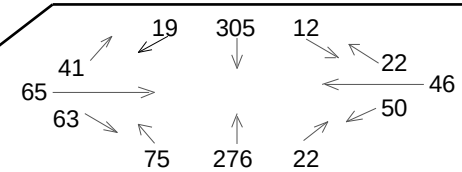

Dennis — Rt 134 N-S @ Setucket Rd

Site Code: **1018**

Date/Time of Study: Tue 7/19/11 16:00 - 18:00

Observed Peak Hour: 16:30

Report Hour: 16:00

Total Entering Volume: 1,119

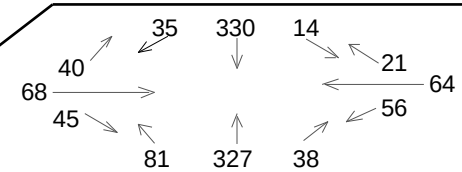

Dennis — Rt 28 E-W @ Depot St

Site Code: **2769**

Date/Time of Study: Sat 8/20/05 12:15 - 13:15

Observed Peak Hour: 12:15

Report Hour: 12:15

Total Entering Volume: 1,271

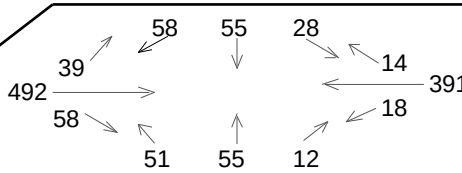

Dennis — Rt 28 E-W @ Depot St

Site Code: **2769**

Date/Time of Study: Tue 7/19/05 16:00 - 18:00

Observed Peak Hour: 16:00

Report Hour: 16:00

Total Entering Volume: 1,045

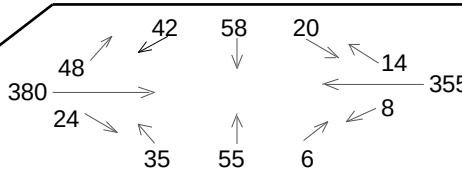

Dennis — Rt 28 E-W @ Division Street

Site Code: **1280**

Date/Time of Study: Sat 8/20/05 11:00 - 12:00

Observed Peak Hour: 11:00

Report Hour: 11:00

Total Entering Volume: 1,337

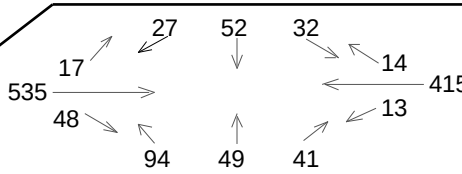

Dennis — Rt 28 E-W @ Hall St

Site Code: **3732**

Date/Time of Study: Sat 8/20/05 12:30 - 13:30

Observed Peak Hour: 12:30

Report Hour: 12:30

Total Entering Volume: 974

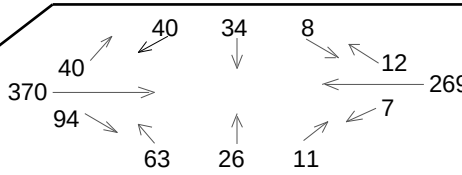

Cape Cod Commission Turning Movement Counts

N

Dennis — Rt 28 E-W @ Hall St

Site Code: **3732**
Date/Time of Study: Tue 7/19/05 16:00 - 18:00
Observed Peak Hour: 16:00

Report Hour: 16:00
Total Entering Volume: 915

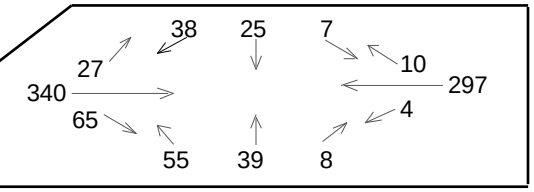

Dennis — Rt 28 E-W @ Mill St

Site Code: **3742**
Date/Time of Study: Thu 7/21/05 16:00 - 18:00
Observed Peak Hour: 16:00

Report Hour: 16:00
Total Entering Volume: 1,028

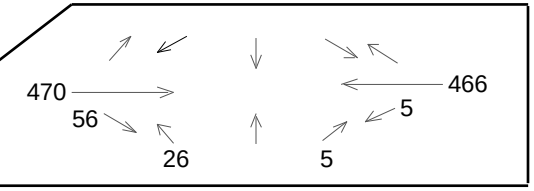

Dennis — Rt 28 E-W @ Rt 134/Swan River Rd

Site Code: **2766**
Date/Time of Study: Thu 8/6/09 7:00 - 9:00
Observed Peak Hour: 8:00

Report Hour: 8:00
Total Entering Volume: 1,302

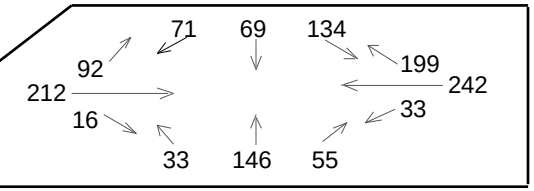

Dennis — Rt 28 E-W @ Rt 134/Swan River Rd

Site Code: **2766**
Date/Time of Study: Tue 7/21/09 16:00 - 18:00
Observed Peak Hour: 16:15

Report Hour: 16:00
Total Entering Volume: 2,007

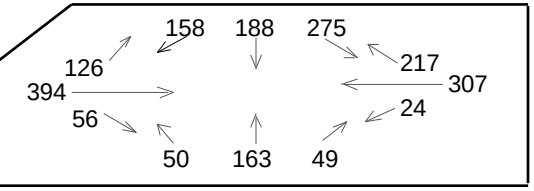

Dennis — Rt 28 E-W @ School St

Site Code: **2782**
Date/Time of Study: Wed 6/15/05 16:00 - 18:00
Observed Peak Hour: 16:00

Report Hour: 16:00
Total Entering Volume: 1,266

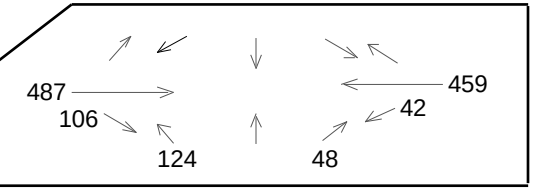

Dennis — Rt 28 E-W @ Sea St

Site Code: **2772**
Date/Time of Study: Sat 7/30/05 11:00 - 12:00
Observed Peak Hour: 11:00

Report Hour: 11:00
Total Entering Volume: 1,406

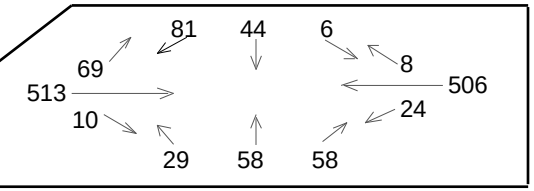

Dennis — Rt 28 E-W @ South St

Site Code: **2761**
Date/Time of Study: Sat 7/30/05 12:15 - 13:15
Observed Peak Hour: 12:15

Report Hour: 12:15
Total Entering Volume: 716

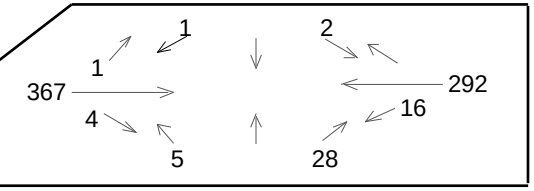

Cape Cod Commission Turning Movement Counts

N

Dennis — Rt 28 E-W @ South St

Site Code	Date/Time of Study	Observed Peak Hour
2761	Thu 7/21/05 16:00 - 18:00	16:00

Report Hour: 16:00
Total Entering Volume: 842

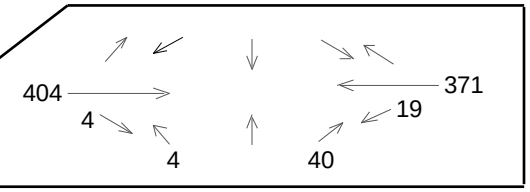

Dennis — Rt 28 E-W @ Upper County Rd (N) & sitedrive (S)

Site Code	Date/Time of Study	Observed Peak Hour
2752	Sat 8/20/05 11:00 - 12:00	11:00

Report Hour: 11:00
Total Entering Volume: 1,117

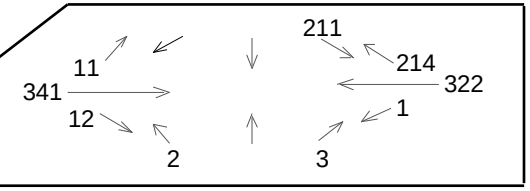

Dennis — Upper County Rd E-W @ Depot St

Site Code	Date/Time of Study	Observed Peak Hour
2753	Sat 7/30/05 11:00 - 12:00	11:00

Report Hour: 11:00
Total Entering Volume: 1,067

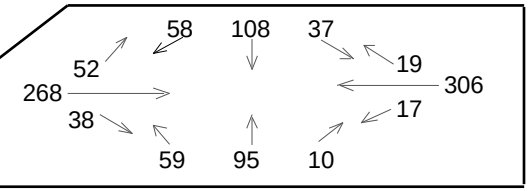

Dennis — Upper County Rd E-W @ Depot St

Site Code	Date/Time of Study	Observed Peak Hour
2753	Wed 7/27/05 16:00 - 18:00	16:00

Report Hour: 16:00
Total Entering Volume: 958

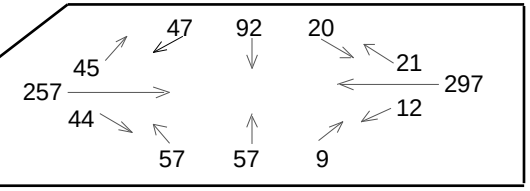

Dennis — Upper County Rd N-S @ Great Western Rd

Site Code	Date/Time of Study	Observed Peak Hour
3771	Wed 8/5/09 16:00 - 18:00	16:15

Report Hour: 16:00
Total Entering Volume: 1,381

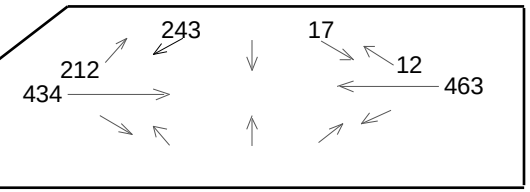

Dennis — Upper County Rd N-S @ Great Western Rd

Site Code	Date/Time of Study	Observed Peak Hour
3771	Mon 6/8/09 7:00 - 9:00	8:00

Report Hour: 8:00
Total Entering Volume: 895

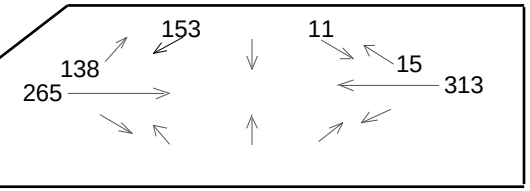

Dennis — Upper County Rd E-W @ Sea St

Site Code	Date/Time of Study	Observed Peak Hour
3739	Thu 7/28/05 16:00 - 18:00	16:00

Report Hour: 16:00
Total Entering Volume: 945

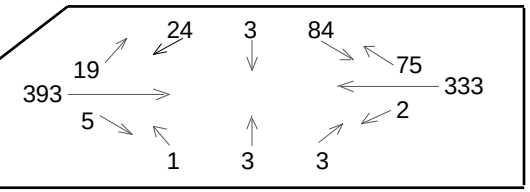

Cape Cod Commission Turning Movement Counts

N

Dennis — Upper County Rd E-W @ Searsville Rd

Site Code: **2662**

Date/Time of Study: Thu 8/13/09 16:00 - 18:00

Observed Peak Hour: 16:15

Report Hour: 16:00

Total Entering Volume: 1,018

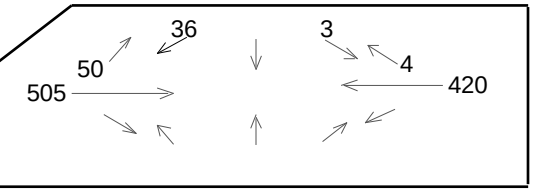

Dennis — Upper County Rd E-W @ Searsville Rd

Site Code: **2662**

Date/Time of Study: Mon 6/8/09 7:00 - 9:00

Observed Peak Hour: 8:00

Report Hour: 8:00

Total Entering Volume: 606

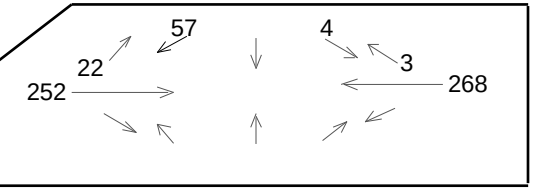

Dennis — Upper County Rd E-W @ Telegraph Rd

Site Code: **3740**

Date/Time of Study: Thu 7/28/05 16:00 - 18:00

Observed Peak Hour: 16:00

Report Hour: 16:00

Total Entering Volume: 721

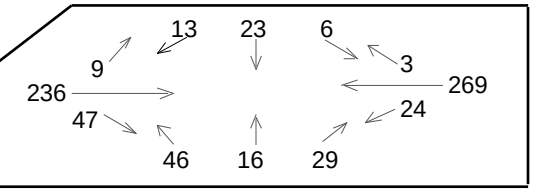

Harwich — Depot St N-S @ Main Street

Site Code: **1248**

Date/Time of Study: Tue 7/19/05 16:30 - 18:00

Observed Peak Hour: 16:30

Report Hour: 16:30

Total Entering Volume: 382

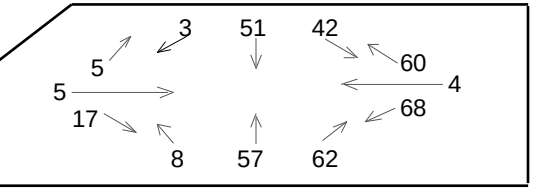

Harwich — Rt 124 N-S @ Queen Anne Rd

Site Code: **2570**

Date/Time of Study: Tue 4/10/12 12:00 - 13:00

Observed Peak Hour: 12:00

Report Hour: 12:00

Total Entering Volume: 1,071

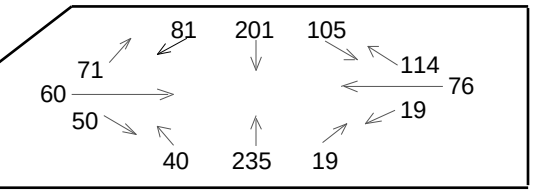

Harwich — Rt 124 N-S @ Queen Anne Rd

Site Code: **2570**

Date/Time of Study: Thu 3/8/12 11:00 - 12:00

Observed Peak Hour: 11:00

Report Hour: 11:00

Total Entering Volume: 936

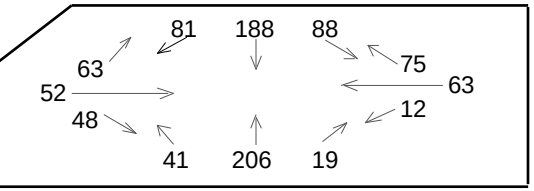

Harwich — Rt 124 N-S @ Queen Anne Rd

Site Code: **2570**

Date/Time of Study: Fri 7/28/06 7:00 - 9:00

Observed Peak Hour: 8:00

Report Hour: 8:00

Total Entering Volume: 1,370

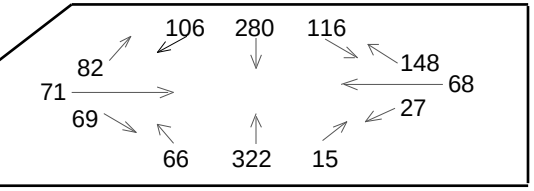

Cape Cod Commission Turning Movement Counts

N

Harwich — Rt 124 N-S @ Queen Anne Rd

Site Code	Date/Time of Study	Observed Peak Hour
2570	Wed 7/26/06 15:00 - 17:00	15:00

Report Hour: 15:00
Total Entering Volume: 1,409

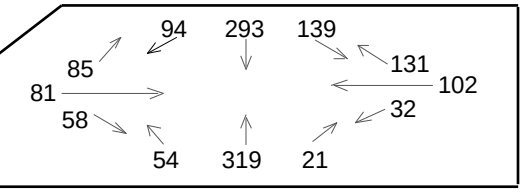

Harwich — Rt 124 N-S @ Rt 39 / Main St (east)

Site Code	Date/Time of Study	Observed Peak Hour
3799	Thu 6/12/08 16:00 - 17:30	16:30

Report Hour: 16:00
Total Entering Volume: 1,198

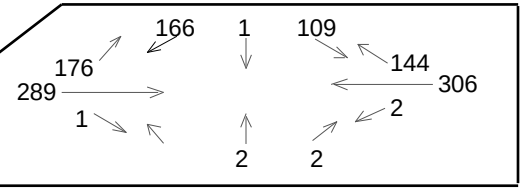

Harwich — Rt 124 N-S @ Rt 39 / Main St (east)

Site Code	Date/Time of Study	Observed Peak Hour
3799	Tue 7/25/06 16:00 - 18:00	16:00

Report Hour: 16:00
Total Entering Volume: 1,510

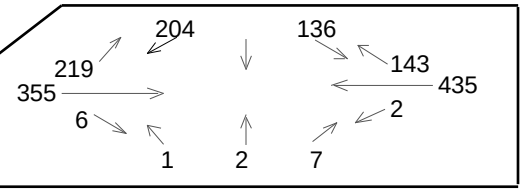

Harwich — Rt 124 & Rt 39 N-S @ Main St (west)

Site Code	Date/Time of Study	Observed Peak Hour
3776	Thu 6/12/08 16:00 - 17:30	16:15

Report Hour: 16:00
Total Entering Volume: 961

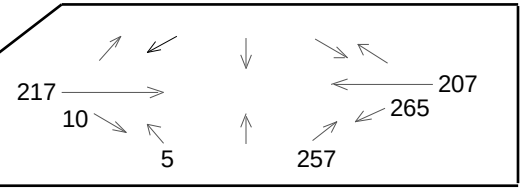

Harwich — Rt 124 & Rt 39 N-S @ Main St (west)

Site Code	Date/Time of Study	Observed Peak Hour
3776	Tue 7/25/06 16:00 - 18:00	16:00

Report Hour: 16:00
Total Entering Volume: 1,254

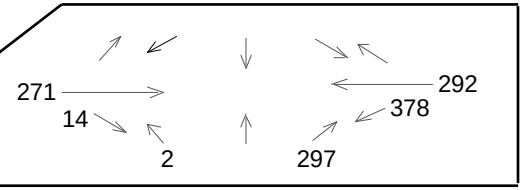

Harwich — Rt 137 N-S @ Hess/ Stop and Shop

Site Code	Date/Time of Study	Observed Peak Hour
3868	Tue 7/15/14 16:00 - 17:30	16:30

Report Hour: 16:00
Total Entering Volume: 1,484

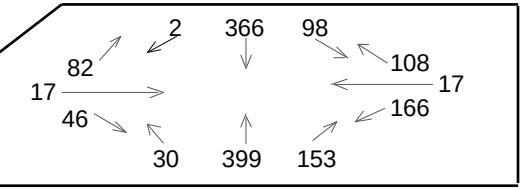

Harwich — Rt 137 N-S @ Hess/ Stop and Shop

Site Code	Date/Time of Study	Observed Peak Hour
3868	Tue 7/8/14 07:00 - 09:00	07:30

Report Hour: 08:00
Total Entering Volume: 1,178

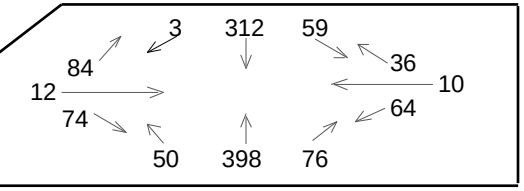

Cape Cod Commission Turning Movement Counts

N

Harwich — Rt 137 N-S @ Long Pond Dr

Site Code: **3775**

Date/Time of Study: Sat 8/9/08 11:00 - 13:00

Observed Peak Hour: 11:00

Report Hour: 11:00

Total Entering Volume: 1,115

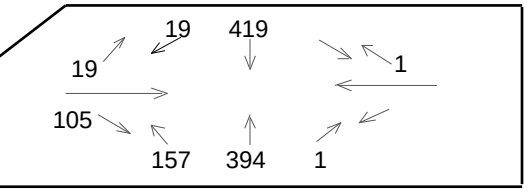

Harwich — Rt 137 N-S @ Long Pond Dr

Site Code: **3775**

Date/Time of Study: Tue 7/22/08 7:00 - 9:00

Observed Peak Hour: 8:00

Report Hour: 8:00

Total Entering Volume: 886

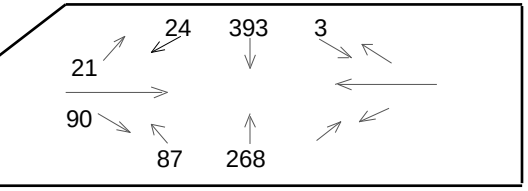

Harwich — Rt 137 N-S @ Long Pond Dr

Site Code: **3775**

Date/Time of Study: Thu 6/5/08 16:00 - 17:30

Observed Peak Hour: 16:00

Report Hour: 16:00

Total Entering Volume: 992

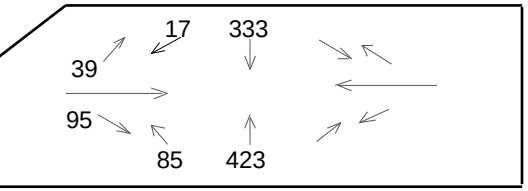

Harwich — Rt 137 N-S @ Old Queen Anne Rd

Site Code: **2576**

Date/Time of Study: Sat 8/9/08 11:00 - 13:00

Observed Peak Hour: 11:00

Report Hour: 11:00

Total Entering Volume: 1,689

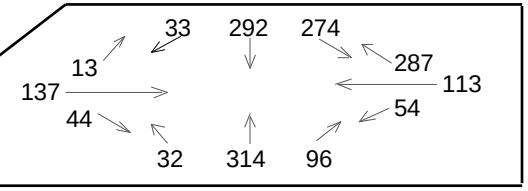

Harwich — Rt 137 N-S @ Old Queen Anne Rd

Site Code: **2576**

Date/Time of Study: Thu 7/31/08 7:00 - 9:00

Observed Peak Hour: 8:00

Report Hour: 8:00

Total Entering Volume: 1,319

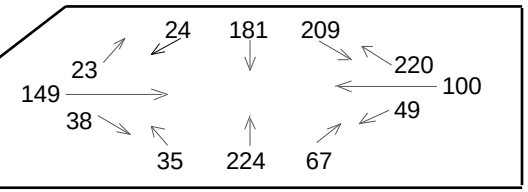

Harwich — Rt 137 N-S @ Old Queen Anne Rd

Site Code: **2576**

Date/Time of Study: Thu 6/5/08 16:00 - 17:30

Observed Peak Hour: 16:00

Report Hour: 16:00

Total Entering Volume: 1,381

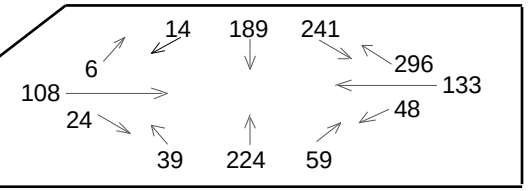

Harwich — Rt 137 N-S @ Pleasant Bay Rd

Site Code: **2513**

Date/Time of Study: Thu 6/5/14 07:30 - 09:00

Observed Peak Hour: 07:45

Report Hour: 08:00

Total Entering Volume: 1,379

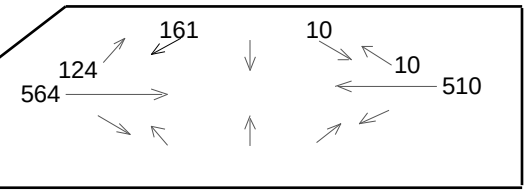

Cape Cod Commission Turning Movement Counts

N

Harwich — Rt 137 N-S @ Pleasant Bay Rd

Site Code: **2513**
Date/Time of Study: Thu 5/29/14 16:30 - 18:00
Observed Peak Hour: 16:30

Report Hour: 17:00
Total Entering Volume: 1,146

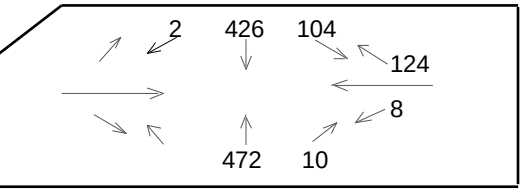

Harwich — Rt 137 N-S @ Pleasant Bay Rd

Site Code: **2513**
Date/Time of Study: Thu 10/1/09 16:00 - 18:00
Observed Peak Hour: 16:15

Report Hour: 16:00
Total Entering Volume: 1,265

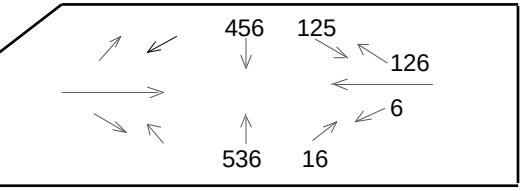

Harwich — Rt 137 N-S @ Pleasant Bay Rd

Site Code: **2513**
Date/Time of Study: Wed 9/30/09 7:00 - 9:00
Observed Peak Hour: 7:45

Report Hour: 8:00
Total Entering Volume: 1,164

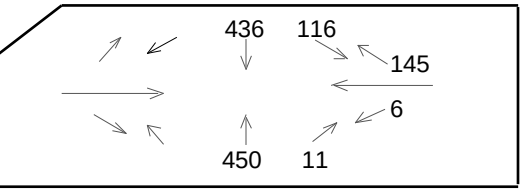

Harwich — Rt 137 N-S @ Rt 39

Site Code: **2548**
Date/Time of Study: Tue 6/29/10 16:00 - 17:00
Observed Peak Hour: 16:00

Report Hour: 16:00
Total Entering Volume: 2,142

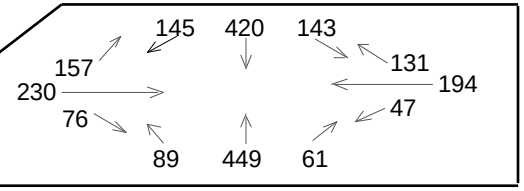

Harwich — Rt 137 N-S @ Rt 39

Site Code: **2548**
Date/Time of Study: Thu 11/16/06 15:00 - 16:00
Observed Peak Hour: 15:00

Report Hour: 15:00
Total Entering Volume: 1,785

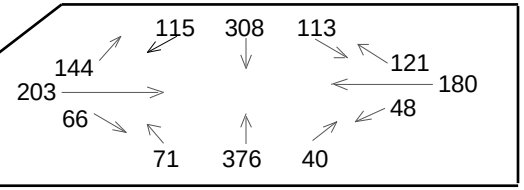

Harwich — Rt 137 N-S @ Rt 39

Site Code: **2548**
Date/Time of Study: Thu 7/7/05 16:00 - 18:00
Observed Peak Hour: 16:00

Report Hour: 16:00
Total Entering Volume: 2,775

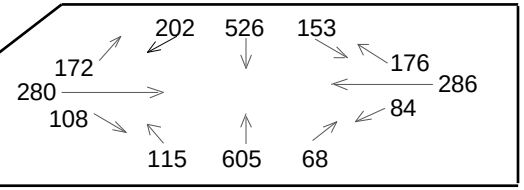

Harwich — Rt 137 N-S @ Rt 6 EB Ramp

Site Code: **3774**
Date/Time of Study: Thu 5/29/14 16:30 - 18:00
Observed Peak Hour: 16:30

Report Hour: 17:00
Total Entering Volume: 1,463

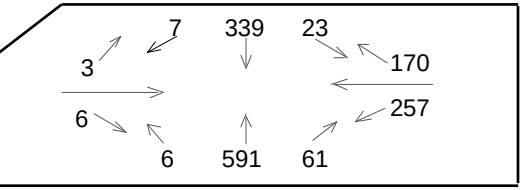

Cape Cod Commission Turning Movement Counts

N

Harwich — Rt 137 N-S @ Rt 6 EB Ramp

Site Code: **3774**
Date/Time of Study: Sat 8/16/08 11:00 - 13:00
Observed Peak Hour: 11:00

Report Hour: 11:00
Total Entering Volume: 1,814

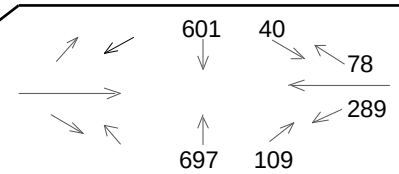

Harwich — Rt 137 N-S @ Rt 6 EB Ramp

Site Code: **3774**
Date/Time of Study: Fri 8/8/08 7:00 - 9:00
Observed Peak Hour: 8:00

Report Hour: 8:00
Total Entering Volume: 1,506

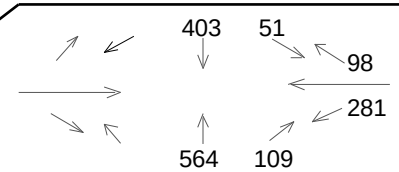

Harwich — Rt 137 N-S @ Rt 6 EB Ramp

Site Code: **3774**
Date/Time of Study: Tue 6/24/08 16:00 - 17:30
Observed Peak Hour: 16:15

Report Hour: 16:00
Total Entering Volume: 1,591

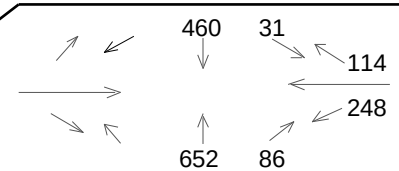

Harwich — Rt 137 N-S @ Rt 6 Ramp WB

Site Code: **2503**
Date/Time of Study: Thu 6/5/14 16:30 - 18:00
Observed Peak Hour: 16:30

Report Hour: 17:00
Total Entering Volume: 1,249

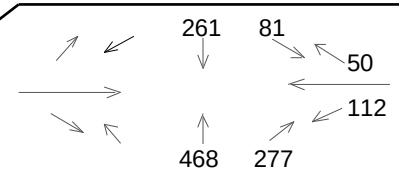

Harwich — Rt 137 N-S @ Rt 6 Ramp WB

Site Code: **2503**
Date/Time of Study: Tue 6/3/14 07:30 - 09:00
Observed Peak Hour: 07:30

Report Hour: 08:00
Total Entering Volume: 1,112

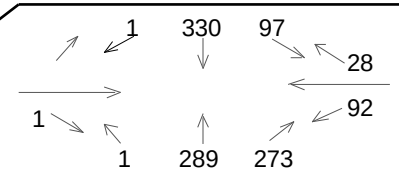

Harwich — Rt 137 N-S @ Rt 6 Ramp WB

Site Code: **2503**
Date/Time of Study: Sat 8/16/08 11:00 - 13:00
Observed Peak Hour: 11:00

Report Hour: 11:00
Total Entering Volume: 1,564

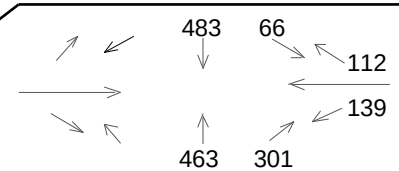

Harwich — Rt 137 N-S @ Rt 6 Ramp WB

Site Code: **2503**
Date/Time of Study: Tue 7/22/08 7:00 - 9:00
Observed Peak Hour: 8:00

Report Hour: 8:00
Total Entering Volume: 1,215

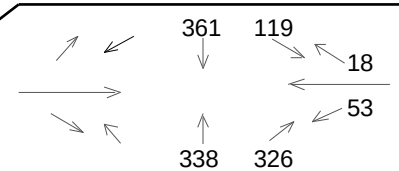

Cape Cod Commission Turning Movement Counts

N

Harwich — Rt 137 N-S @ Rt 6 Ramp WB

Site Code: **2503**
Date/Time of Study: Tue 6/24/08 16:00 - 17:30
Observed Peak Hour: 16:00

Report Hour: 16:00
Total Entering Volume: 1,421

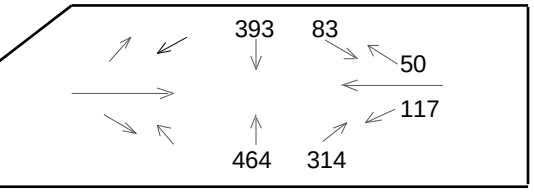

Harwich — Rt 28 E-W @ Depot Rd (w) / Belmont Rd (near Den TL)

Site Code: **3738**
Date/Time of Study: Thu 8/11/05 16:00 - 17:30
Observed Peak Hour: 16:00

Report Hour: 16:00
Total Entering Volume: 1,228

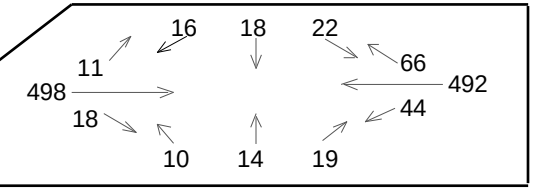

Harwich — Rt 28 E-W @ Rt 124/Rt 39/Sisson Road

Site Code: **2731**
Date/Time of Study: Wed 7/26/06 16:00 - 18:00
Observed Peak Hour: 16:00

Report Hour: 16:00
Total Entering Volume: 1,540

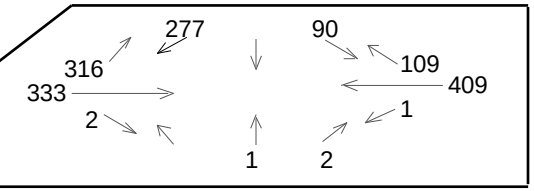

Harwich — Rt 28 E-W @ Lower County Rd

Site Code: **2763**
Date/Time of Study: Tue 8/16/05 16:00 - 18:00
Observed Peak Hour: 16:00

Report Hour: 16:00
Total Entering Volume: 1,385

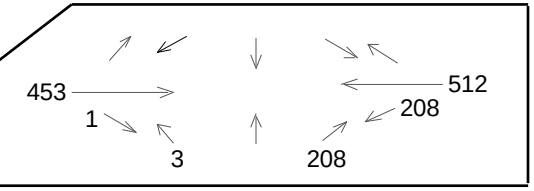

Harwich — Rt 39 E-W @ Bay Rd & P.O.

Site Code: **3800**
Date/Time of Study: Fri 8/8/08 7:00 - 9:00
Observed Peak Hour: 8:00

Report Hour: 8:00
Total Entering Volume: 573

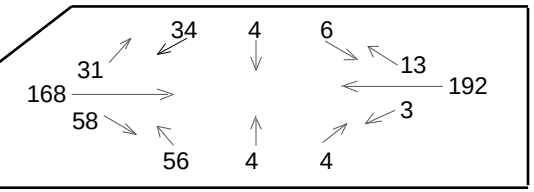

Harwich — Rt 39 E-W @ Bay Rd & P.O.

Site Code: **3800**
Date/Time of Study: Sat 7/19/08 11:00 - 13:00
Observed Peak Hour: 11:00

Report Hour: 11:00
Total Entering Volume: 1,010

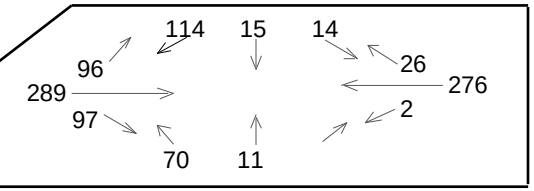

Harwich — Rt 39 E-W @ Bay Rd & P.O.

Site Code: **3800**
Date/Time of Study: Tue 6/24/08 16:00 - 17:30
Observed Peak Hour: 16:15

Report Hour: 16:00
Total Entering Volume: 729

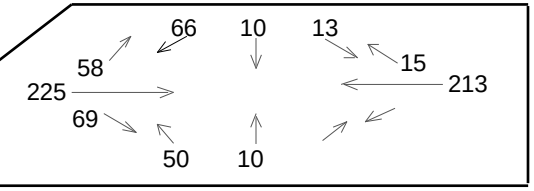

Cape Cod Commission Turning Movement Counts

N

Harwich — Rt 39 N-S @ Pleasant Bay Rd

Site Code	Date/Time of Study	Observed Peak Hour
2512	Thu 8/7/14 7:00 - 9:00	8:00

Report Hour: 8:00
Total Entering Volume: 809

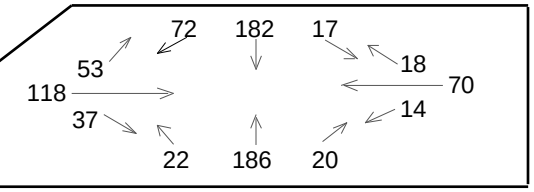

Harwich — Rt 39 N-S @ Queen Anne Rd

Site Code	Date/Time of Study	Observed Peak Hour
2577	Thu 8/4/05 16:00 - 17:30	16:00

Report Hour: 16:00
Total Entering Volume: 1,527

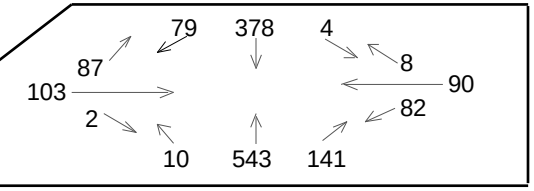

Harwich — Rt 39/Rt 124 N-S @ Parallel St

Site Code	Date/Time of Study	Observed Peak Hour
1113	Mon 7/21/08 16:00 - 17:30	16:00

Report Hour: 16:00
Total Entering Volume: 789

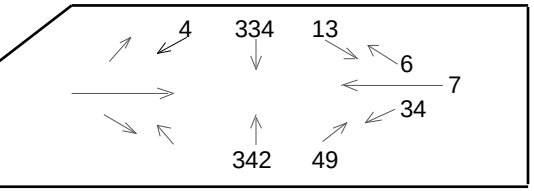

Harwich — Rt. 137 N-S @ Continental Drive

Site Code	Date/Time of Study	Observed Peak Hour
3869	Wed 8/6/14 7:00 - 9:00	8:00

Report Hour: 8:00
Total Entering Volume: 932

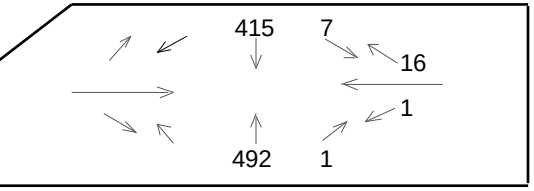

Chatham — Old Queen Anne Rd E-W @ George Ryder Rd

Site Code	Date/Time of Study	Observed Peak Hour
3794	Tue 6/1/10 16:00 - 17:00	16:30

Report Hour: 16:00
Total Entering Volume: 546

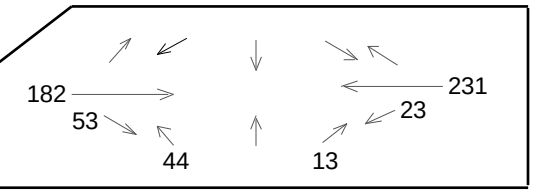

Chatham — Old Queen Anne Rd E-W @ George Ryder Rd

Site Code	Date/Time of Study	Observed Peak Hour
3794	Tue 8/14/07 16:00 - 17:30	16:00

Report Hour: 16:00
Total Entering Volume: 700

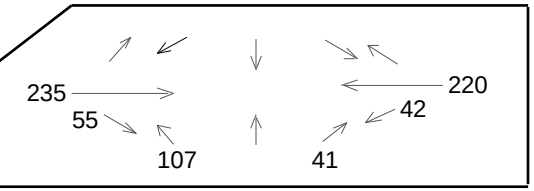

Chatham — Old Queen Anne Rd E-W @ Training Field Rd

Site Code	Date/Time of Study	Observed Peak Hour
2590	Thu 6/17/10 7:00 - 9:00	8:00

Report Hour: 8:00
Total Entering Volume: 526

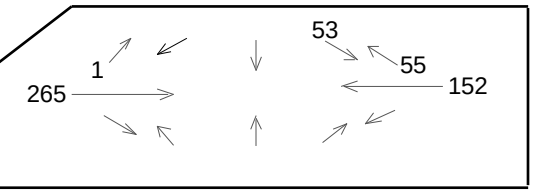

Cape Cod Commission Turning Movement Counts

N

Chatham — Old Queen Anne Rd **E-W** @ Training Field Rd

Site Code	Date/Time of Study	Observed Peak Hour
2590	Tue 6/15/10 15:00 - 18:00	15:45

Report Hour: 16:00
Total Entering Volume: 607

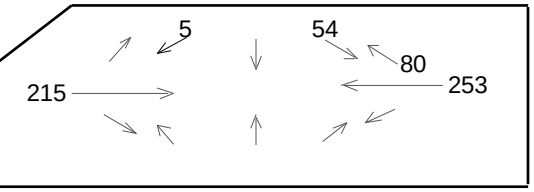

Chatham — Rt 28 **E-W** @ Barn Hill Rd

Site Code	Date/Time of Study	Observed Peak Hour
3703	Thu 6/17/10 7:00 - 9:00	8:00

Report Hour: 8:00
Total Entering Volume: 774

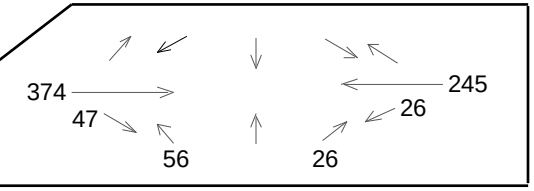

Chatham — Rt 28 **E-W** @ Barn Hill Rd

Site Code	Date/Time of Study	Observed Peak Hour
3703	Tue 6/15/10 15:00 - 18:00	15:00

Report Hour: 16:00
Total Entering Volume: 1,038

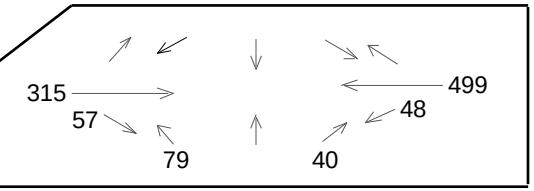

Chatham — Rt 28 **E-W** @ Barn Hill Rd

Site Code	Date/Time of Study	Observed Peak Hour
3703	Mon 6/30/08 9:00 - 17:00	12:15

Report Hour: 16:00
Total Entering Volume: 1,470

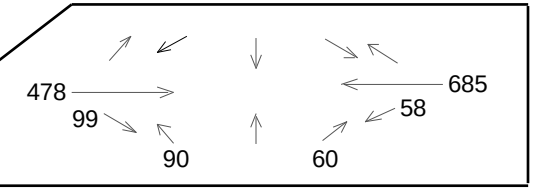

Chatham — Rt 28 **E-W** @ Barn Hill Rd

Site Code	Date/Time of Study	Observed Peak Hour
3703	Thu 8/16/07 16:00 - 17:30	16:00

Report Hour: 16:00
Total Entering Volume: 1,573

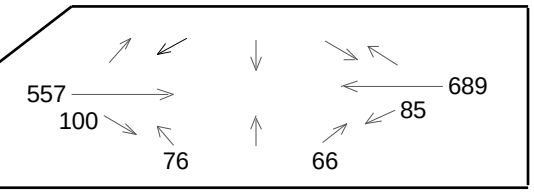

Chatham — Rt 28 **E-W** @ George Ryder Rd

Site Code	Date/Time of Study	Observed Peak Hour
3702	Thu 6/9/11 7:00 - 9:00	8:00

Report Hour: 8:00
Total Entering Volume: 710

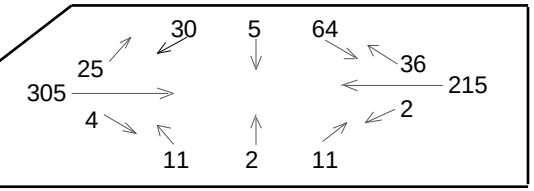

Chatham — Rt 28 **E-W** @ George Ryder Rd

Site Code	Date/Time of Study	Observed Peak Hour
3702	Tue 6/7/11 15:00 - 18:00	15:30

Report Hour: 16:00
Total Entering Volume: 908

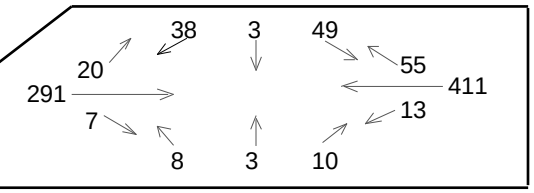

Cape Cod Commission Turning Movement Counts

N

Chatham — Rt 28 E-W @ George Ryder Rd

Site Code: **3702**
Date/Time of Study: Mon 6/30/08 9:00 - 17:00
Observed Peak Hour: 12:30

Report Hour: 16:00
Total Entering Volume: 1,527

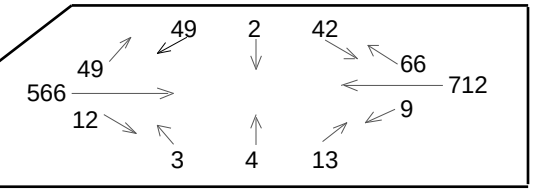

Chatham — Rt 28 N-S @ Post Office Rd

Site Code: **3815**
Date/Time of Study: Thu 6/10/10 7:00 - 9:00
Observed Peak Hour: 8:00

Report Hour: 08:00
Total Entering Volume: 521

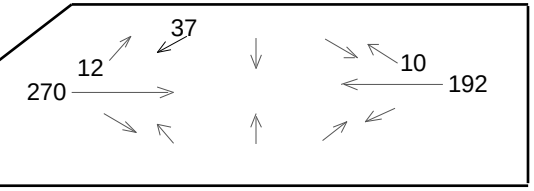

Chatham — Rt 28 N-S @ Post Office Rd

Site Code: **3815**
Date/Time of Study: Tue 6/8/10 15:30 - 18:00
Observed Peak Hour: 15:30

Report Hour: 16:00
Total Entering Volume: 764

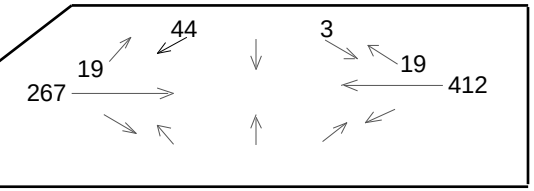

Chatham — Rt 28 E-W @ Rt 137

Site Code: **2675**
Date/Time of Study: Mon 6/30/08 12:30 - 13:30
Observed Peak Hour: 12:30

Report Hour: 12:30
Total Entering Volume: 1,542

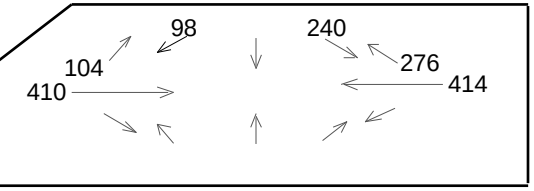

Chatham — Rt 28 E-W @ Seaquanset Rd

Site Code: **1016**
Date/Time of Study: Thu 6/9/11 7:00 - 9:00
Observed Peak Hour: 8:00

Report Hour: 8:00
Total Entering Volume: 650

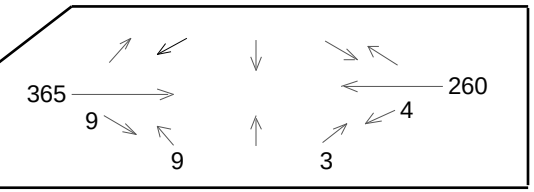

Chatham — Rt 28 E-W @ Seaquanset Rd

Site Code: **1016**
Date/Time of Study: Tue 6/7/11 15:15 - 18:00
Observed Peak Hour: 15:30

Report Hour: 16:00
Total Entering Volume: 867

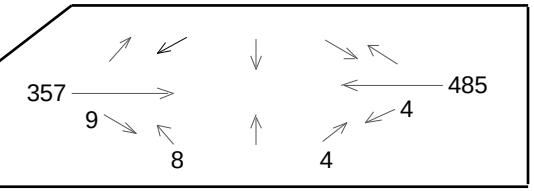

Chatham — Rt 28 E-W @ Stony Hill Rd

Site Code: **2587**
Date/Time of Study: Thu 7/21/11 7:00 - 9:00
Observed Peak Hour: 8:00

Report Hour: 8:00
Total Entering Volume: 654

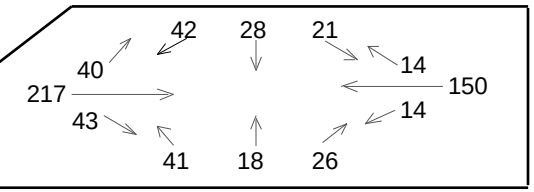

Cape Cod Commission Turning Movement Counts

N

Chatham — Rt 28 **E-W** @ Stony Hill Rd

Site Code	Date/Time of Study	Observed Peak Hour
2587	Tue 7/19/11 15:00 - 18:00	15:00

Report Hour: 16:00
Total Entering Volume: 932

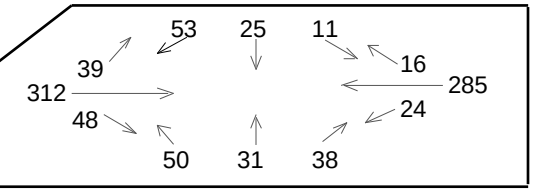

Chatham — Rt 28 (N) & Shore Rd **N-S** @ Rt 28 (S) & Old Harbor Rd

Site Code	Date/Time of Study	Observed Peak Hour
2602	Thu 6/10/10 7:00 - 9:00	8:00

Report Hour: 8:00
Total Entering Volume: 365

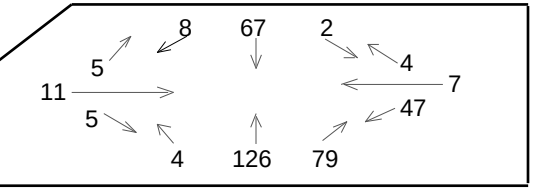

Chatham — Rt 28 (N) & Shore Rd **N-S** @ Rt 28 (S) & Old Harbor Rd

Site Code	Date/Time of Study	Observed Peak Hour
2602	Tue 6/8/10 15:30 - 18:00	15:30

Report Hour: 16:00
Total Entering Volume: 528

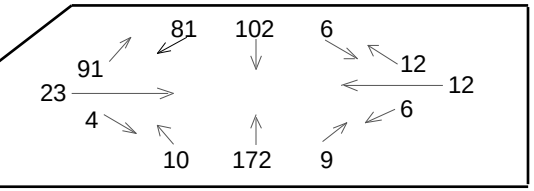

Chatham — Shore Rd/Main St (South) **N-S** @ Main St (West)

Site Code	Date/Time of Study	Observed Peak Hour
2700	Fri 8/22/08 10:00 - 12:00	10:45

Report Hour: 11:00
Total Entering Volume: 689

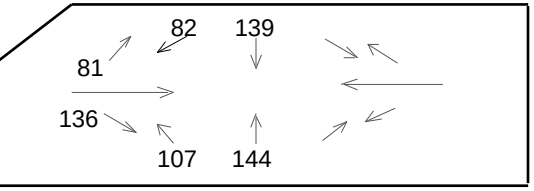

Chatham — Tisquantum Rd **N-S** @ Wikis Way

Site Code	Date/Time of Study	Observed Peak Hour
3802	Fri 8/22/08 10:00 - 12:00	10:45

Report Hour: 11:00
Total Entering Volume: 88

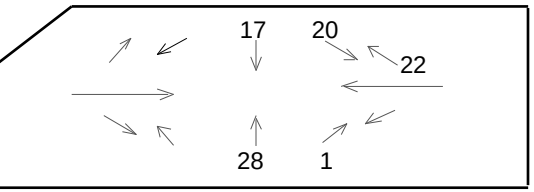

Brewster — Rt 124 **N-S** @ Tubman Rd

Site Code	Date/Time of Study	Observed Peak Hour
3849	Mon 9/19/11 16:00 - 17:30	16:00

Report Hour: 16:00
Total Entering Volume: 544

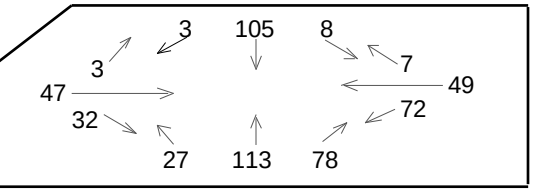

Brewster — Rt 137 **N-S** @ Freemans Way

Site Code	Date/Time of Study	Observed Peak Hour
3778	Thu 7/9/09 16:00 - 18:00	16:00

Report Hour: 16:00
Total Entering Volume: 1,217

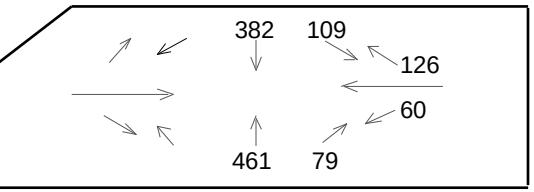

Cape Cod Commission Turning Movement Counts

N

Brewster — Rt 137 N-S @ Freemans Way

Site Code: **3778**
Date/Time of Study: Thu 6/25/09 7:00 - 9:00
Observed Peak Hour: 8:00

Report Hour: 8:00
Total Entering Volume: 698

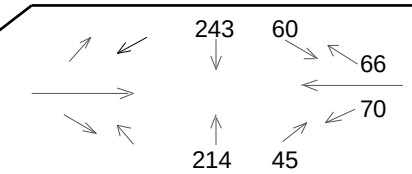

Brewster — Rt 137 N-S @ Millstone Rd

Site Code: **2446**
Date/Time of Study: Wed 6/24/09 7:00 - 9:00
Observed Peak Hour: 8:00

Report Hour: 8:00
Total Entering Volume: 633

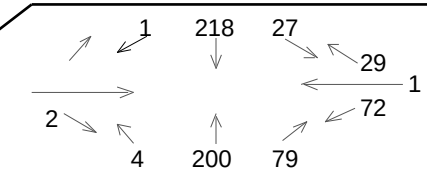

Brewster — Rt 137 N-S @ Millstone Rd

Site Code: **2446**
Date/Time of Study: Tue 6/23/09 16:00 - 18:00
Observed Peak Hour: 16:00

Report Hour: 16:00
Total Entering Volume: 789

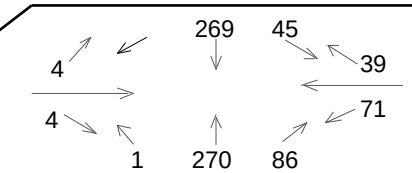

Brewster — Rt 137 N-S @ Tubman Rd

Site Code: **3806**
Date/Time of Study: Tue 8/4/09 16:00 - 18:00
Observed Peak Hour: 16:30

Report Hour: 16:00
Total Entering Volume: 983

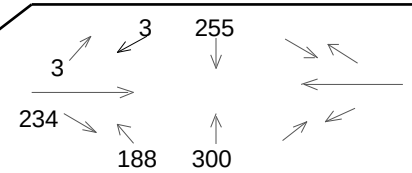

Brewster — Rt 137 N-S @ Tubman Rd

Site Code: **3806**
Date/Time of Study: Thu 7/23/09 7:00 - 9:00
Observed Peak Hour: 8:00

Report Hour: 8:00
Total Entering Volume: 554

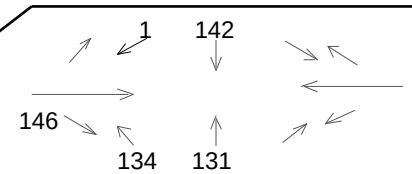

Brewster — Rt 137 (Long Pond Rd) E-W @ Underpass Rd

Site Code: **2424**
Date/Time of Study: Thu 6/25/09 7:00 - 9:00
Observed Peak Hour: 8:00

Report Hour: 8:00
Total Entering Volume: 510

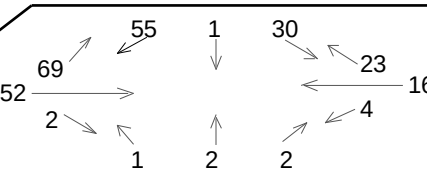

Brewster — Rt 137 (Long Pond Rd) E-W @ Underpass Rd

Site Code: **2424**
Date/Time of Study: Thu 6/25/09 16:00 - 18:00
Observed Peak Hour: 16:00

Report Hour: 16:00
Total Entering Volume: 800

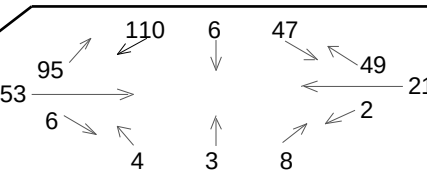

Cape Cod Commission Turning Movement Counts

N

Brewster — Rt 39 N-S @ Freemans Way

Site Code: **3780**
Date/Time of Study: Thu 8/2/07 16:15 - 17:45
Observed Peak Hour: 16:30

Report Hour: 16:15
Total Entering Volume: 621

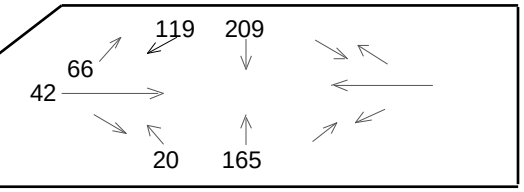

Orleans — Eldredge Park Way E-W @ Lots Hollow Rd & sitedrive

Site Code: **2372**
Date/Time of Study: Tue 7/12/05 16:00 - 18:00
Observed Peak Hour: 16:00

Report Hour: 16:00
Total Entering Volume: 1,251

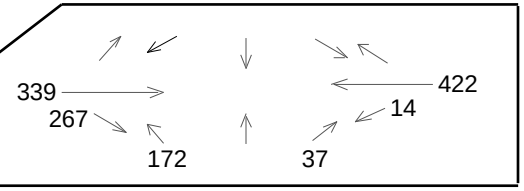

Orleans — Main St N-S @ Brewster Cross Rd

Site Code: **3729**
Date/Time of Study: Tue 6/28/05 16:00 - 17:30
Observed Peak Hour: 16:00

Report Hour: 16:00
Total Entering Volume: 1,051

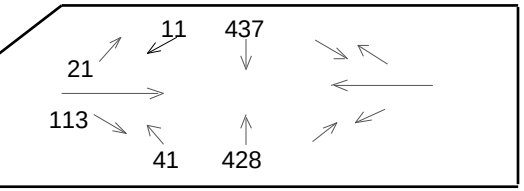

Orleans — Main St N-S @ Old Colony Way & sitedrive

Site Code: **2355**
Date/Time of Study: Wed 7/13/05 16:00 - 17:30
Observed Peak Hour: 16:00

Report Hour: 16:00
Total Entering Volume: 1,121

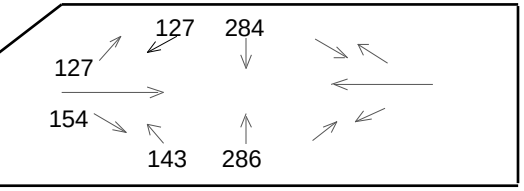

Orleans — Main St E-W @ Tonset Rd

Site Code: **2363**
Date/Time of Study: Thu 7/26/07 16:00 - 17:30
Observed Peak Hour: 16:00

Report Hour: 16:00
Total Entering Volume: 1,432

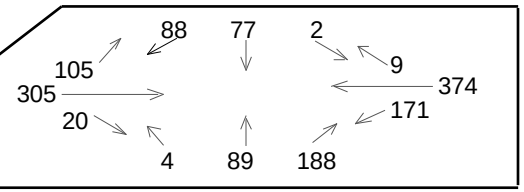

Orleans — Rt 28 N-S @ Finlay Rd

Site Code: **2375**
Date/Time of Study: Thu 6/9/05 16:00 - 18:00
Observed Peak Hour: 16:00

Report Hour: 16:00
Total Entering Volume: 1,155

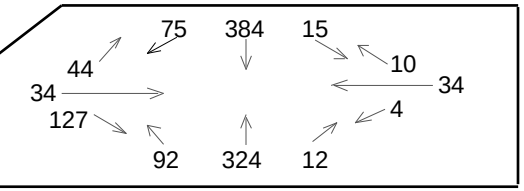

Orleans — Rt 28 N-S @ Main St

Site Code: **2359**
Date/Time of Study: Thu 7/28/11 7:00 - 9:00
Observed Peak Hour: 8:00

Report Hour: 8:00
Total Entering Volume: 1,124

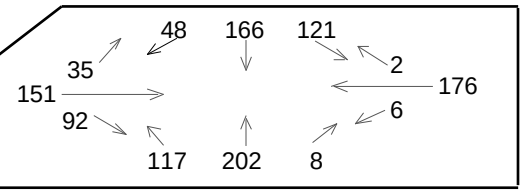

Cape Cod Commission Turning Movement Counts

N

Orleans — Rt 28 N-S @ Main St

Site Code: **2359**

Date/Time of Study: Tue 7/26/11 16:00 - 17:30

Observed Peak Hour: 16:15

Report Hour: 16:00

Total Entering Volume: 1,859

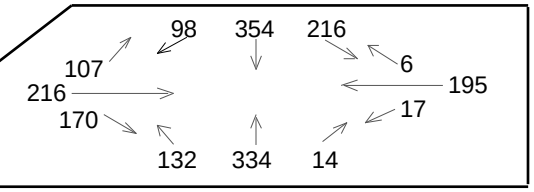

Orleans — Rt 28 N-S @ Rt 39/Quanset Rd

Site Code: **2426**

Date/Time of Study: Tue 7/20/10 7:00 - 9:00

Observed Peak Hour: 8:00

Report Hour: 8:00

Total Entering Volume: 893

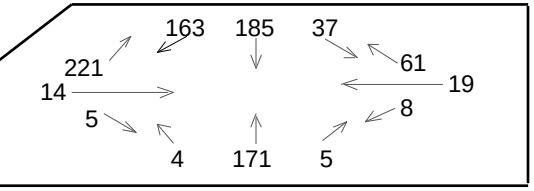

Orleans — Rt 28 N-S @ Rt 39/Quanset Rd

Site Code: **2426**

Date/Time of Study: Tue 7/20/10 16:00 - 18:00

Observed Peak Hour: 16:00

Report Hour: 16:00

Total Entering Volume: 1,347

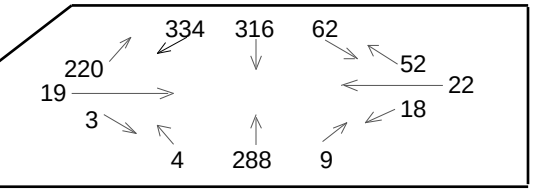

Orleans — Rt 28 N-S @ Rt 39/Quanset Rd

Site Code: **2426**

Date/Time of Study: Thu 7/26/07 16:00 - 17:30

Observed Peak Hour: 16:00

Report Hour: 16:00

Total Entering Volume: 1,185

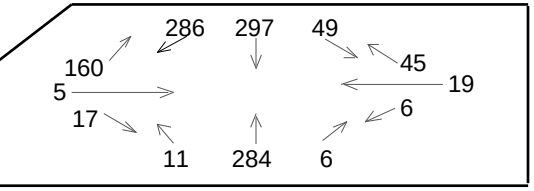

Orleans — Rt 6A E-W @ Bakers Pond/Bay Ridge

Site Code: **1282**

Date/Time of Study: Thu 7/12/12 16:00 - 17:30

Observed Peak Hour: 16:00

Report Hour: 16:00

Total Entering Volume: 1,727

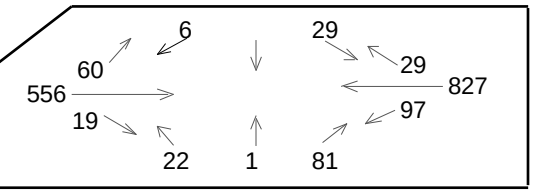

Orleans — Rt 6A E-W @ Brewster Cross Rd

Site Code: **3728**

Date/Time of Study: Tue 6/28/05 16:00 - 17:30

Observed Peak Hour: 16:00

Report Hour: 16:00

Total Entering Volume: 1,512

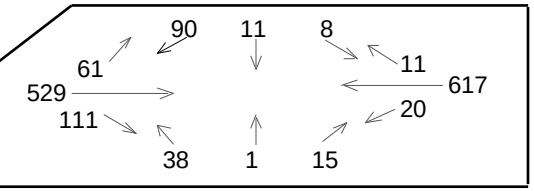

Orleans — Rt 6A E-W @ Cove Rd

Site Code: **3846**

Date/Time of Study: Thu 11/18/10 16:00 - 17:00

Observed Peak Hour: 16:00

Report Hour: 16:00

Total Entering Volume: 814

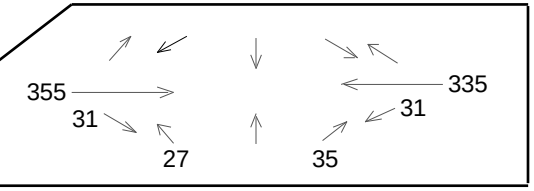

Cape Cod Commission Turning Movement Counts

N

Orleans — Rt 6A **E-W** @ Eldredge Park Way/West Rd

Site Code: **2370**
Date/Time of Study: Thu 6/19/08 16:00 - 17:30
Observed Peak Hour: 16:00

Report Hour: 16:00
Total Entering Volume: 2,642

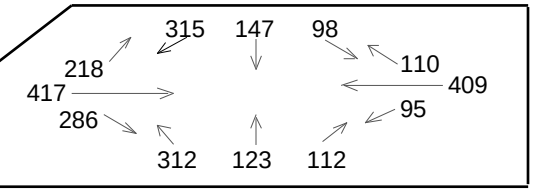

Orleans — Rt 6A **E-W** @ Eldredge Park Way/West Rd

Site Code: **2370**
Date/Time of Study: Thu 7/19/07 16:00 - 17:30
Observed Peak Hour: 16:00

Report Hour: 16:00
Total Entering Volume: 2,509

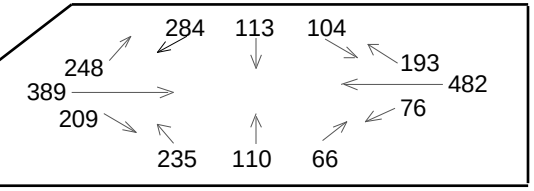

Orleans — Rt 6A **E-W** @ Eldredge Park Way/West Rd

Site Code: **2370**
Date/Time of Study: Tue 7/12/05 16:00 - 18:00
Observed Peak Hour: 16:00

Report Hour: 16:00
Total Entering Volume: 3,056

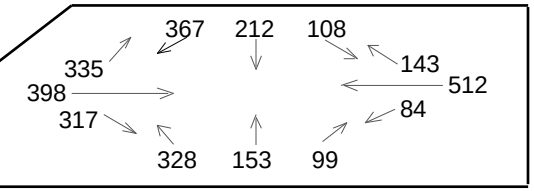

Orleans — Rt 6A **E-W** @ Main St

Site Code: **2357**
Date/Time of Study: Wed 6/22/11 7:00 - 9:00
Observed Peak Hour: 8:00

Report Hour: 8:00
Total Entering Volume: 1,195

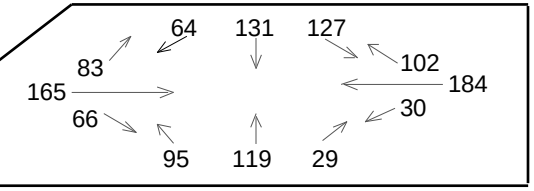

Orleans — Rt 6A **E-W** @ Main St

Site Code: **2357**
Date/Time of Study: Mon 6/20/11 16:00 - 17:30
Observed Peak Hour: 16:00

Report Hour: 16:00
Total Entering Volume: 1,748

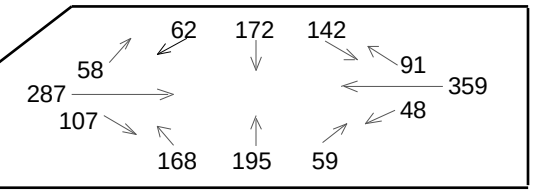

Orleans — Rt 6A **E-W** @ Main St

Site Code: **2357**
Date/Time of Study: Thu 11/18/10 16:00 - 17:00
Observed Peak Hour: 16:00

Report Hour: 16:00
Total Entering Volume: 1,301

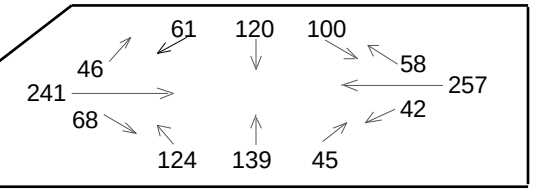

Orleans — Rt 6A **E-W** @ Rt 28/Canal Rd (SW end)

Site Code: **2350**
Date/Time of Study: Tue 8/19/08 16:00 - 17:30
Observed Peak Hour: 16:00

Report Hour: 16:00
Total Entering Volume: 2,447

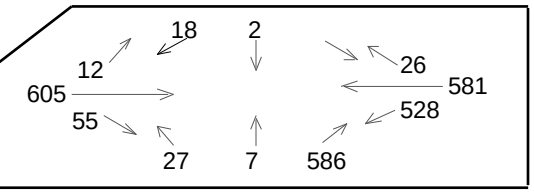

Cape Cod Commission Turning Movement Counts

N

Orleans — Rt 6A **E-W** @ Rt 28/Canal Rd (SW end)

Site Code	Date/Time of Study	Observed Peak Hour
2350	Thu 5/25/06 15:30 - 17:00	16:00

Report Hour: 16:00
Total Entering Volume: 1,693

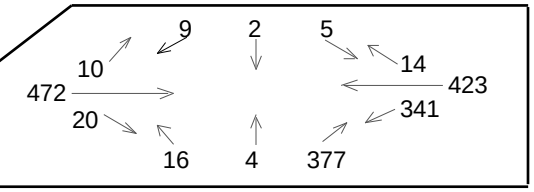

Orleans — Rt 6A/Rt 28 **N-S** @ Canal Rd (N.E. end)

Site Code	Date/Time of Study	Observed Peak Hour
3796	Tue 8/19/08 16:00 - 17:30	16:00

Report Hour: 16:00
Total Entering Volume: 2,208

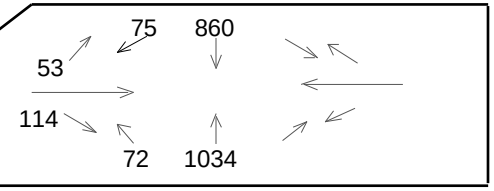

Orleans — Rt 6A/Rt 28 **N-S** @ Canal Rd (N.E. end)

Site Code	Date/Time of Study	Observed Peak Hour
3796	Thu 7/12/07 16:00 - 17:30	16:00

Report Hour: 16:00
Total Entering Volume: 197

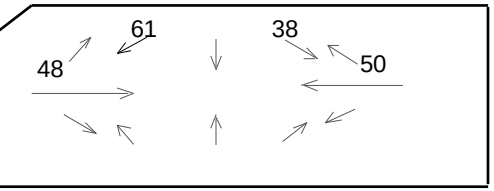

Orleans — West Rd **N-S** @ Skaket Corners Plaza Dr (S drive)

Site Code	Date/Time of Study	Observed Peak Hour
1211	Tue 7/12/05 16:00 - 18:00	16:00

Report Hour: 16:00
Total Entering Volume: 1,419

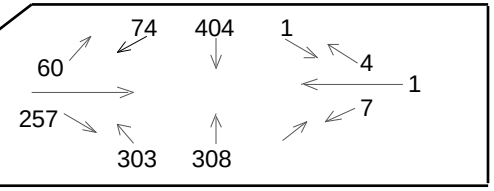

Eastham — Brackett Rd **E-W** @ Holmes Rd

Site Code	Date/Time of Study	Observed Peak Hour
3801	Wed 2/18/09 7:00 - 9:00	8:30

Report Hour: 8:00
Total Entering Volume: 217

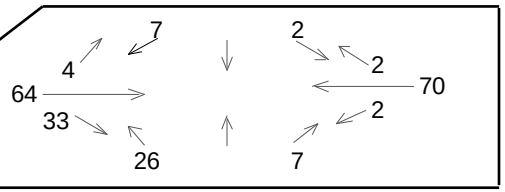

Eastham — Brackett Rd **E-W** @ Holmes Rd

Site Code	Date/Time of Study	Observed Peak Hour
3801	Thu 2/5/09 16:00 - 17:30	16:15

Report Hour: 16:00
Total Entering Volume: 161

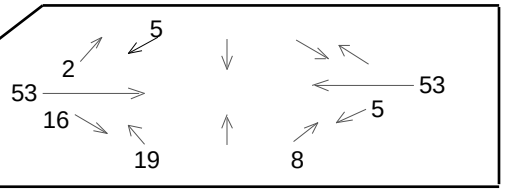

Eastham — Brackett Rd **E-W** @ Holmes Rd

Site Code	Date/Time of Study	Observed Peak Hour
3801	Sat 7/26/08 10:00 - 12:00	10:00

Report Hour: 11:00
Total Entering Volume: 526

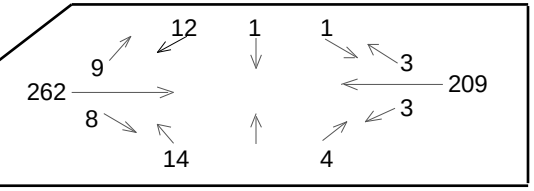

Cape Cod Commission Turning Movement Counts

N

Eastham — Brackett Rd E-W @ Holmes Rd

Site Code	Date/Time of Study	Observed Peak Hour
3801	Thu 7/17/08 16:00 - 17:30	16:00

Report Hour: 16:00
Total Entering Volume: 385

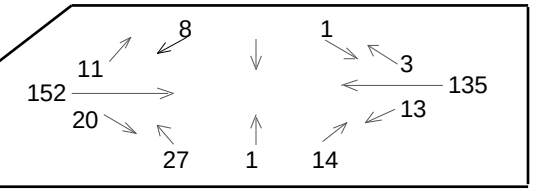

Eastham — Bridge Rd N-S @ Herring Brook Rd

Site Code	Date/Time of Study	Observed Peak Hour
2321	Tue 7/6/10 16:00 - 17:30	16:15

Report Hour: 16:00
Total Entering Volume: 396

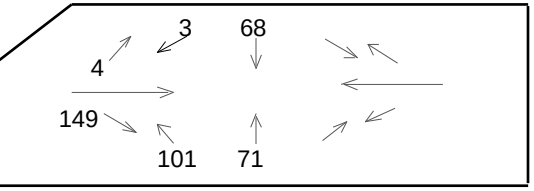

Eastham — Kingsbury Beach Rd E-W @ Great Pond Rd

Site Code	Date/Time of Study	Observed Peak Hour
3823	Tue 7/6/10 16:00 - 17:30	16:30

Report Hour: 16:00
Total Entering Volume: 178

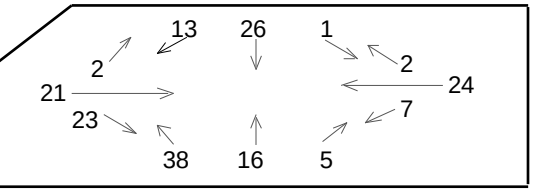

Eastham — Massasoit Rd N-S @ Herring Brook Rd

Site Code	Date/Time of Study	Observed Peak Hour
2304	Wed 8/17/11 16:00 - 18:00	16:30

Report Hour: 16:00
Total Entering Volume: 506

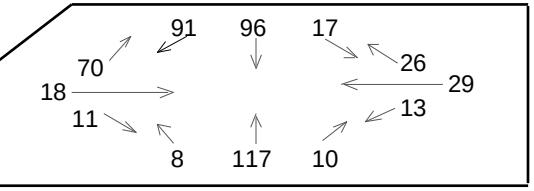

Eastham — Massasoit Rd N-S @ Old County Rd

Site Code	Date/Time of Study	Observed Peak Hour
3726	Tue 7/6/10 16:00 - 17:30	16:00

Report Hour: 16:00
Total Entering Volume: 532

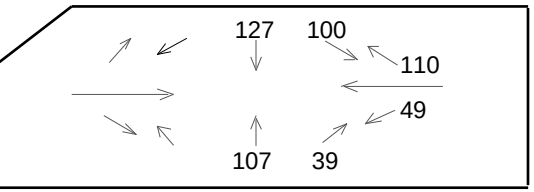

Eastham — Nauset Rd N-S @ Brackett Rd

Site Code	Date/Time of Study	Observed Peak Hour
2305	Wed 2/25/09 7:00 - 9:00	7:00

Report Hour: 8:00
Total Entering Volume: 116

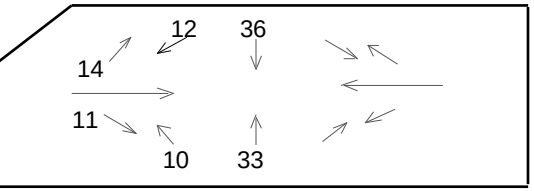

Eastham — Nauset Rd N-S @ Brackett Rd

Site Code	Date/Time of Study	Observed Peak Hour
2305	Wed 2/11/09 16:00 - 17:30	16:15

Report Hour: 16:00
Total Entering Volume: 168

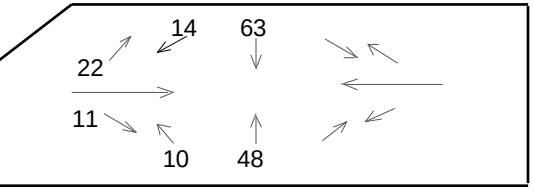

Cape Cod Commission Turning Movement Counts

N

Eastham — Nauset Rd N-S @ Brackett Rd

Site Code	Date/Time of Study	Observed Peak Hour
2305	Sat 8/2/08 10:00 - 12:00	10:15

Report Hour: 11:00
Total Entering Volume: 278

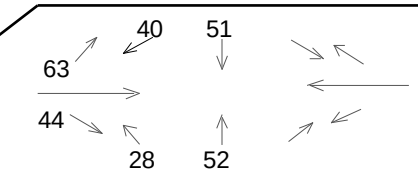

Eastham — Nauset Rd N-S @ Brackett Rd

Site Code	Date/Time of Study	Observed Peak Hour
2305	Thu 7/17/08 16:00 - 17:30	16:15

Report Hour: 16:00
Total Entering Volume: 288

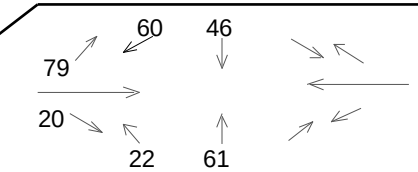

Eastham — Rt 6 N-S @ Aspinet

Site Code	Date/Time of Study	Observed Peak Hour
1263	Tue 7/7/15 16:00 - 17:30	16:00

Report Hour: 16:00
Total Entering Volume: 1,922

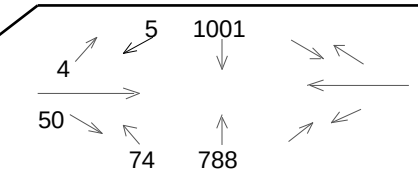

Eastham — Rt 6 N-S @ Aspinet

Site Code	Date/Time of Study	Observed Peak Hour
1263	Tue 8/9/11 16:00 - 17:30	16:00

Report Hour: 16:00
Total Entering Volume: 2,082

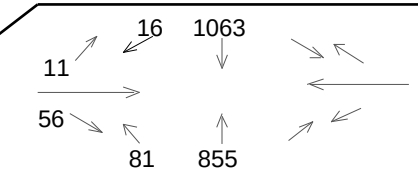

Eastham — Rt 6 N-S @ Aspinet Rd

Site Code	Date/Time of Study	Observed Peak Hour
1263	Tue 8/18/15 7:30 - 9:00	8:00

Report Hour: 8:00
Total Entering Volume: 1,614

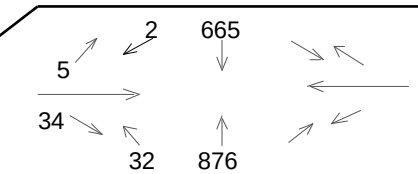

Eastham — Rt 6 N-S @ Brackett Rd

Site Code	Date/Time of Study	Observed Peak Hour
2306	Thu 8/13/15 7:30 - 9:00	8:00

Report Hour: 8:00
Total Entering Volume: 1,885

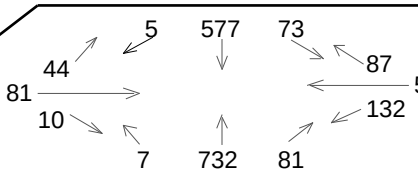

Eastham — Rt 6 N-S @ Brackett Rd

Site Code	Date/Time of Study	Observed Peak Hour
2306	Wed 8/12/15 16:00 - 17:30	16:30

Report Hour: 16:00
Total Entering Volume: 2,359

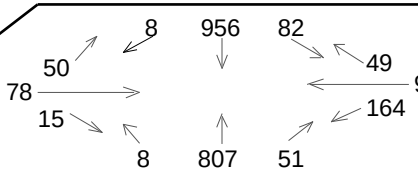

Cape Cod Commission Turning Movement Counts

N

Eastham — Rt 6 N-S @ Brackett Rd

Site Code	Date/Time of Study	Observed Peak Hour
2306	Thu 2/19/09 16:00 - 17:30	16:00

Report Hour: 16:00
Total Entering Volume: 970

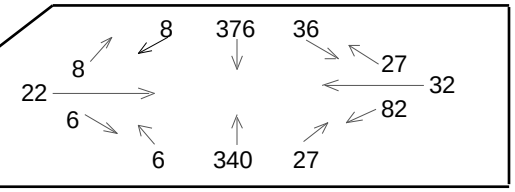

Eastham — Rt 6 N-S @ Brackett Rd

Site Code	Date/Time of Study	Observed Peak Hour
2306	Tue 2/10/09 7:00 - 9:00	7:30

Report Hour: 8:00
Total Entering Volume: 967

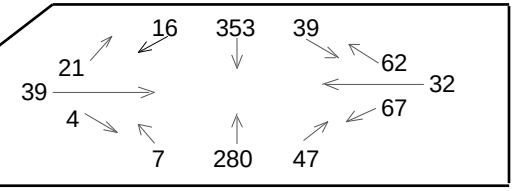

Eastham — Rt 6 N-S @ Brackett Rd

Site Code	Date/Time of Study	Observed Peak Hour
2306	Tue 2/3/09 7:00 - 9:00	7:30

Report Hour: 8:00
Total Entering Volume: 853

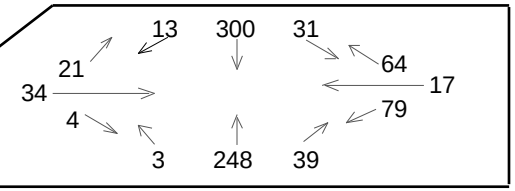

Eastham — Rt 6 N-S @ Brackett Rd

Site Code	Date/Time of Study	Observed Peak Hour
2306	Sat 7/26/08 10:00 - 12:00	10:00

Report Hour: 11:00
Total Entering Volume: 2,686

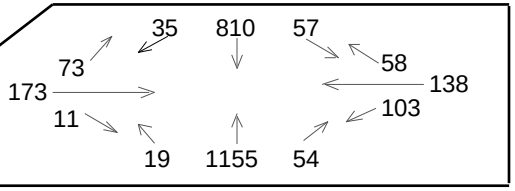

Eastham — Rt 6 N-S @ Brackett Rd

Site Code	Date/Time of Study	Observed Peak Hour
2306	Tue 7/15/08 16:00 - 17:30	16:00

Report Hour: 16:00
Total Entering Volume: 2,224

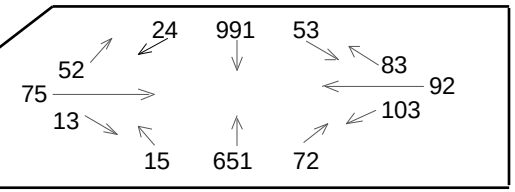

Eastham — Rt 6 N-S @ Governor Prence (N End)

Site Code	Date/Time of Study	Observed Peak Hour
1255	Wed 8/25/10 16:00 - 17:30	16:00

Report Hour: 16:00
Total Entering Volume: 2,655

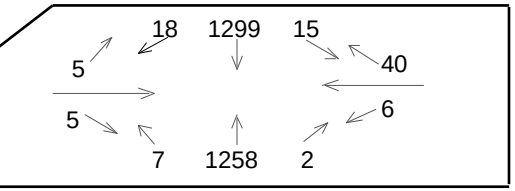

Eastham — Rt 6 N-S @ Nauset Rd (N end) & Wampum Ln

Site Code	Date/Time of Study	Observed Peak Hour
2301	Wed 8/12/15 16:00 - 17:30	16:00

Report Hour: 16:00
Total Entering Volume: 1,794

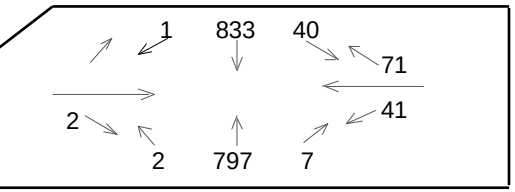

Cape Cod Commission Turning Movement Counts

N

Eastham — Rt 6 N-S @ Nauset Rd (N end) & Wampum Ln

Site Code: **2301**
Date/Time of Study: Wed 8/5/15 7:00 - 9:00
Observed Peak Hour: 8:00

Report Hour: 8:00
Total Entering Volume: 1,573

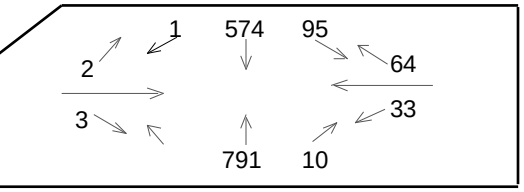

Eastham — Rt 6 N-S @ Nauset Rd (N end) & Wampum Ln

Site Code: **2301**
Date/Time of Study: Mon 8/8/11 16:15 - 17:30
Observed Peak Hour: 16:15

Report Hour: 16:15
Total Entering Volume: 2,075

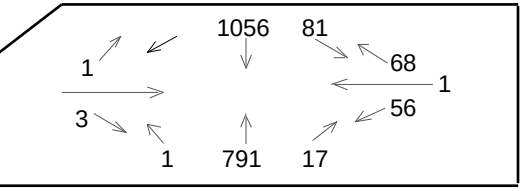

Eastham — Rt 6 N-S @ Oak Rd

Site Code: **1273**
Date/Time of Study: Mon 8/17/15 07:30 - 09:00
Observed Peak Hour: 07:45

Report Hour: 08:00
Total Entering Volume: 1,529

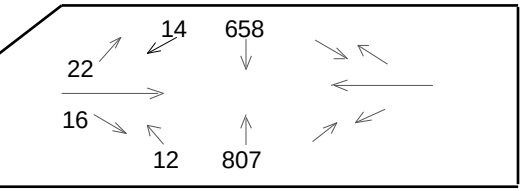

Eastham — Rt 6 N-S @ Oak Rd

Site Code: **1273**
Date/Time of Study: Tue 7/21/15 16:00 - 17:30
Observed Peak Hour: 16:15

Report Hour: 16:00
Total Entering Volume: 2,142

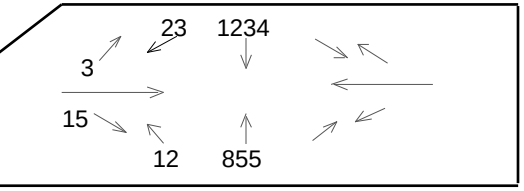

Wellfleet — LeCount Hollow Rd E-W @ Old State Hwy

Site Code: **3851**
Date/Time of Study: Tue 6/19/12 16:00 - 17:30
Observed Peak Hour: 16:15

Report Hour: 16:00
Total Entering Volume: 193

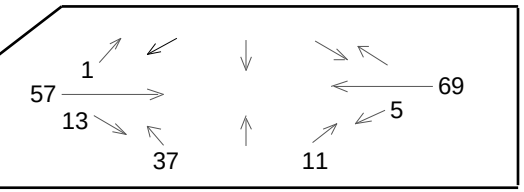

Wellfleet — Main St E-W @ E Commercial St

Site Code: **3865**
Date/Time of Study: Tue 8/26/14 07:00 - 09:00
Observed Peak Hour: 08:00

Report Hour: 08:00
Total Entering Volume: 403

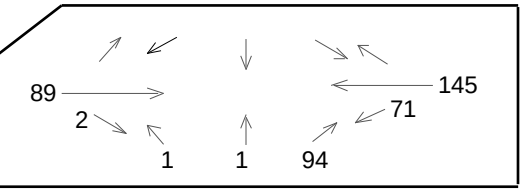

Wellfleet — Main St E-W @ E Commercial St

Site Code: **3865**
Date/Time of Study: Thu 8/14/14 15:00 - 18:00
Observed Peak Hour: 16:45

Report Hour: 16:00
Total Entering Volume: 718

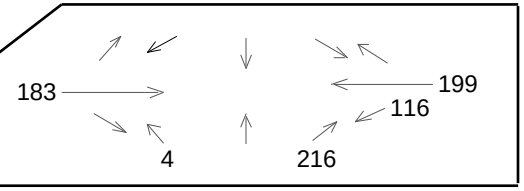

Cape Cod Commission Turning Movement Counts

N

Wellfleet — Rt 6 @ Cahoon Hollow Rd/Pine Point Rd

Site Code: **3879**
Date/Time of Study: Thu 9/3/15 07:00 - 09:00
Observed Peak Hour: 08:00

Report Hour: 08:00
Total Entering Volume: 1,574

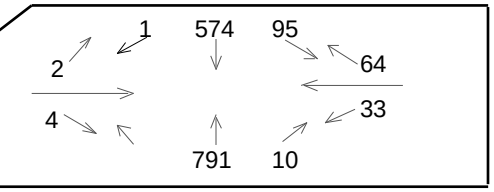

Wellfleet — Rt 6 @ Cahoon Hollow Rd/Pine Point Rd

Site Code: **3879**
Date/Time of Study: Mon 8/31/15 16:00 - 18:00
Observed Peak Hour: 16:00

Report Hour: 16:00
Total Entering Volume: 1,639

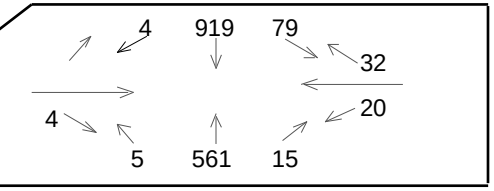

Wellfleet — Rt 6 N-S @ Cove Rd

Site Code: **3850**
Date/Time of Study: Thu 6/21/12 16:00 - 17:30
Observed Peak Hour: 16:00

Report Hour: 16:00
Total Entering Volume: 1,558

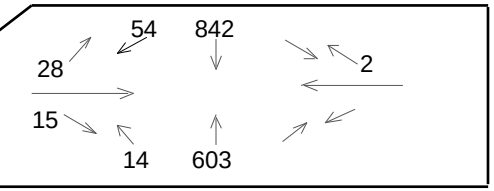

Wellfleet — Rt 6 N-S @ Cove Rd

Site Code: **3850**
Date/Time of Study: Thu 10/27/11 16:00 - 17:30
Observed Peak Hour: 16:00

Report Hour: 16:00
Total Entering Volume: 810

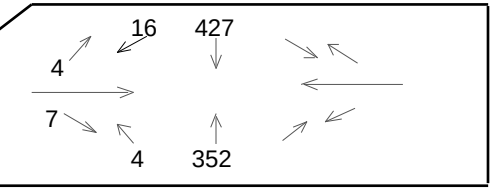

Wellfleet — Rt 6 N-S @ Main St

Site Code: **2292**
Date/Time of Study: Thu 9/3/15 16:00 - 18:00
Observed Peak Hour: 16:00

Report Hour: 16:00
Total Entering Volume: 1,435

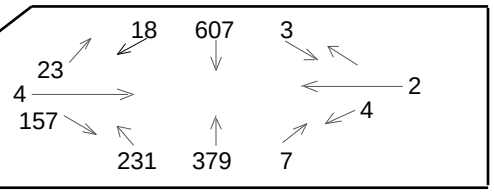

Wellfleet — Rt 6 N-S @ Main St

Site Code: **2292**
Date/Time of Date/Time of Study: Thu 7/31/14 7:00 - 9:00
Observed Peak Hour: 8:00

Report Hour: 8:00
Total Entering Volume: 1,507

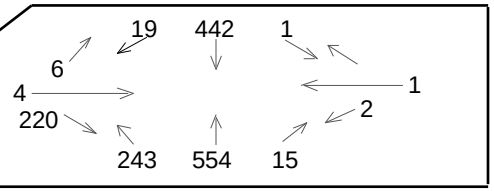

Wellfleet — Rt 6 N-S @ Main St

Site Code: **2292**
Date/Time of Study: Thu 6/21/12 16:00 - 17:30
Observed Peak Hour: 16:00

Report Hour: 16:00
Total Entering Volume: 1,763

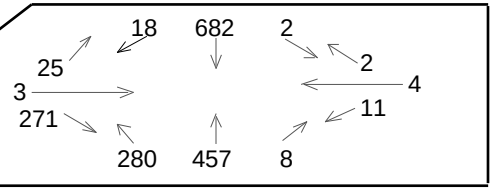

Cape Cod Commission Turning Movement Counts

N

Wellfleet — Rt 6 N-S @ Main St

Site Code: **2292**

Date/Time of Study: Tue 12/6/11 16:00 - 17:30

Observed Peak Hour: 16:00

Report Hour: 16:00

Total Entering Volume: 817

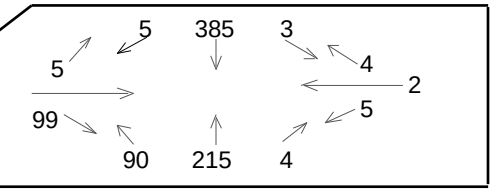

Wellfleet — Rt 6 N-S @ Wellfleet Drive-In

Site Code: **1261**

Date/Time of Study: Mon 7/20/15 16:00 - 17:30

Observed Peak Hour: 16:15

Report Hour: 16:00

Total Entering Volume: 1,404

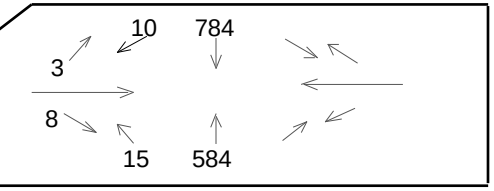

Wellfleet — Rt 6 N-S @ Wellfleet Drive-In

Site Code: **1261**

Date/Time of Study: Tue 7/14/15 07:30 - 09:00

Observed Peak Hour: 07:30

Report Hour: 08:00

Total Entering Volume: 874

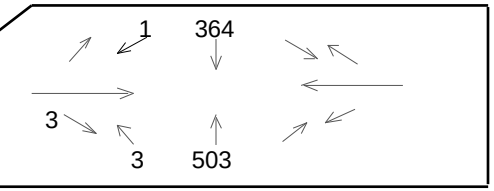

Wellfleet — Rt 6 N-S @ Lecount Hollow Rd/driveway

Site Code: **2297**

Date/Time of Study: Tue 6/19/12 16:00 - 17:30

Observed Peak Hour: 16:00

Report Hour: 16:00

Total Entering Volume: 1,613

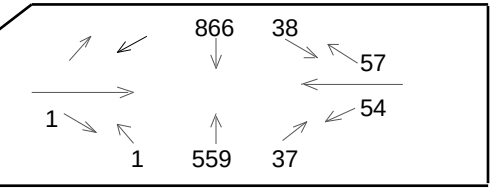

Wellfleet — Rt 6 N-S @ Lecount Hollow Rd/driveway

Site Code: **2297**

Date/Time of Study: Mon 10/31/11 16:00 - 17:30

Observed Peak Hour: 16:00

Report Hour: 16:00

Total Entering Volume: 1,040

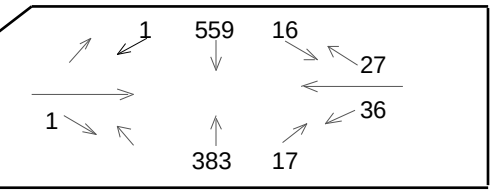

Truro — Route 6 N-S @ Truro Central Driveway

Site Code: **3812**

Date/Time of Study: Thu 6/11/09 14:00 - 15:30

Observed Peak Hour: 14:15

Report Hour: 14:00

Total Entering Volume: 936

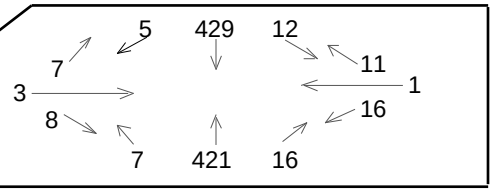

Truro — Route 6 N-S @ Truro Central Driveway

Site Code: **3812**

Date/Time of Study: Thu 6/11/09 7:00 - 9:00

Observed Peak Hour: 7:45

Report Hour: 8:00

Total Entering Volume: 750

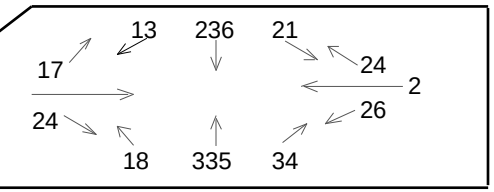

Cape Cod Commission Turning Movement Counts

N

Provincetown — Bradford St **E-W** @ Howland St

Site Code	Date/Time of Study	Observed Peak Hour
3730	Wed 7/6/05 16:00 - 17:30	16:00

Report Hour: 16:00
Total Entering Volume: 698

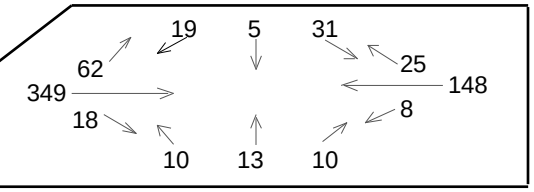

Provincetown — Bradford St **E-W** @ Standish Av

Site Code	Date/Time of Study	Observed Peak Hour
1249	Thu 8/13/15 11:00 - 13:00	11:00

Report Hour: 12:00
Total Entering Volume: 615

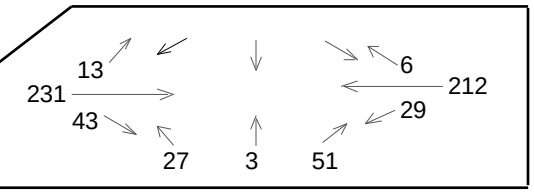

Provincetown — Bradford St (Rt 6A) **E-W** @ Johnson St

Site Code	Date/Time of Study	Observed Peak Hour
3821	Wed 7/14/10 16:00 - 17:00	16:00

Report Hour: 16:00
Total Entering Volume: 997

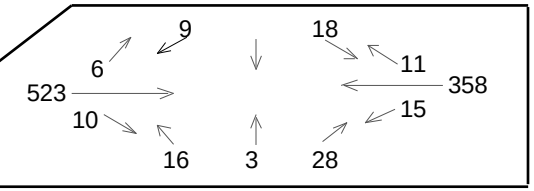

Provincetown — Railroad Ave **E-W** @ Johnson St

Site Code	Date/Time of Study	Observed Peak Hour
3822	Wed 7/14/10 16:00 - 17:15	16:00

Report Hour: 16:00
Total Entering Volume: 16

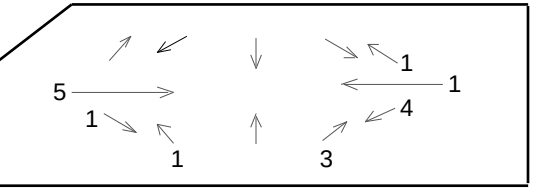

Provincetown — Rt 6 **N-S** @ Conwell /Race Point Rd

Site Code	Date/Time of Study	Observed Peak Hour
2260	Wed 7/18/12 16:00 - 17:30	16:00

Report Hour: 16:00
Total Entering Volume: 1,460

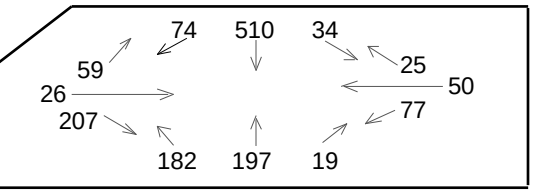

Provincetown — Rt 6 **N-S** @ Conwell /Race Point Rd

Site Code	Date/Time of Study	Observed Peak Hour
2260	Thu 7/16/09 16:00 - 17:30	16:00

Report Hour: 16:00
Total Entering Volume: 1,425

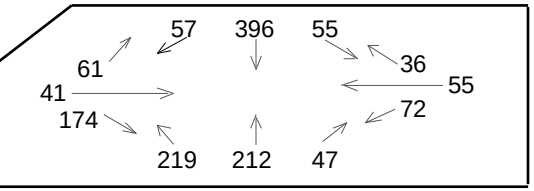

Provincetown — Rt 6 **E-W** @ Shank Painter Rd

Site Code	Date/Time of Study	Observed Peak Hour
2261	Wed 8/19/15 11:00 - 13:00	11:45

Report Hour: 12:00
Total Entering Volume: 1,047

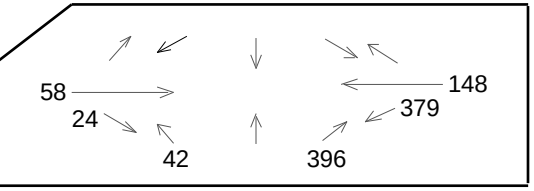

Cape Cod Commission Turning Movement Counts

N

Provincetown — Rt 6 **E-W** @ Shank Painter Rd

Site Code	Date/Time of Study	Observed Peak Hour
2261	Tue 8/3/10 16:00 - 17:30	16:15

Report Hour: 16:00
Total Entering Volume: 1,140

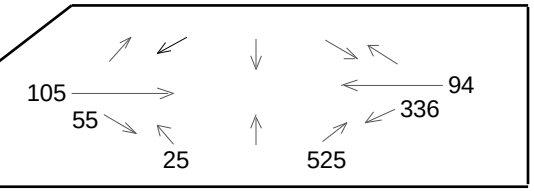

Provincetown — Rt 6A (Bradford St) **E-W** @ Shank Painter Rd

Site Code	Date/Time of Study	Observed Peak Hour
3843	Tue 8/3/10 16:00 - 17:30	16:30

Report Hour: 16:00
Total Entering Volume: 910

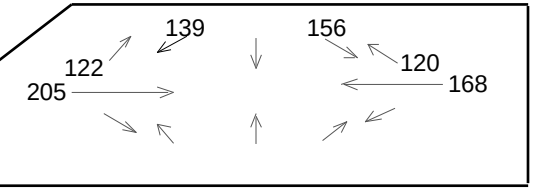

Provincetown — Shank Painter Rd **N-S** @ Court St

Site Code	Date/Time of Study	Observed Peak Hour
3845	Tue 8/3/10 16:00 - 17:30	16:15

Report Hour: 16:00
Total Entering Volume: 767

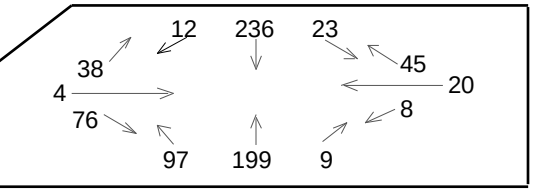

Provincetown — Shank Painter Rd **N-S** @ Jerome Smith Rd

Site Code	Date/Time of Study	Observed Peak Hour
3844	Tue 8/3/10 16:00 - 17:30	16:15

Report Hour: 16:00
Total Entering Volume: 1,054

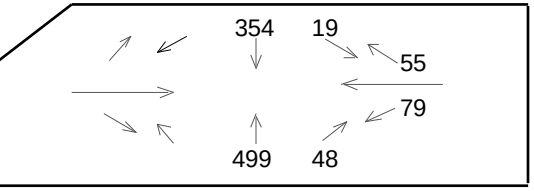

CAPE COD COMMISSION

3225 MAIN STREET • P.O. BOX 226 • BARNSTABLE, MASSACHUSETTS 02630
(508) 362-3828 • Fax (508) 362-3136 • www.capecodcommission.org

CAPE COD
COMMISSION

Appendix E:
Bicycle/Pedestrian Counts

Cape Cod Commission Traffic Counting Report 2014
Counts Conducted 2005-2015

CAPE COD
COMMISSION

CAPE COD BICYCLE/PEDESTRIAN COUNTS

The Cape Cod Commission's Summer Traffic Counting Program performs bicycle and pedestrian counts at various multi-use path locations on Cape Cod as well as at numerous intersections during the course of recording turning movements. The data presented in this appendix include detailed data collected at Multi-Use Paths and simpler summary data collected at intersections. These data types are discussed below.

Multi-Use Path Data

Data collection techniques follow a uniform method used throughout the state, which includes distinguishing six specific categories of multi-use path users.

Each location is identified by a site code, listed on the data sheet as "BPSite#." All counts differentiate directional data using a two-letter abbreviation (EB = Eastbound, WB = Westbound, NB = Northbound, SB = Southbound). For user categories where helmets are applicable, calculations present the percent of users wearing a helmet. Boxes with blank values do not have applicable data.

The following descriptions explain the types of multi-use path users identified during the counts:

Bicyclists: These data include all users operating or contributing to the operation of a bicycle. A tandem bicycle operated by two people is counted as two bicyclists. A child being towed in a carrier is not considered a bicyclist. Some counts distinguish the number of helmeted bikers versus non-helmeted.

Skaters: Skaters are roller-skaters or in-line skaters. Some counts distinguish the number of helmeted bikers versus non-helmeted.

Walkers: This category includes all users walking on the multi-use path. This category may include people pushing a baby carriage or walking a pet (pets are not included in the count).

Joggers: This category includes all users jogging and running along the multi-use path.

CAPE COD COMMISSION

Child in Carrier: This category refers to many different users. A Child in Carrier could be a child being pushed in a baby carriage, a child towed behind a bicycle in a carrier, or a child in a seat mounted to another bicycle (not a trailer).

Data are sorted by facility name. Please refer to the following examples to better understand user classification.

Two Bikers

Two Bikers

One Biker, one Child in Carrier

One Walker, one Child in Carrier

One Skater

One Biker, two Child in Carrier

Other

Other

Other

Intersection Data

Cape Cod Commission staff perform a varying number of manual turning movement counts each year at intersections throughout Barnstable County. Observations are recorded typically starting at 4 p.m. and last for one and a half hours to two hours.

The data summarized in the appendix includes the following information:

- Site Code: unique identifier number for each intersection
- Date/Time of Study: shows day of week, date, and range of times when the data were collected.
- Bicycles Observed during Study Period
- Pedestrians Observed during Study Period
- Estimated bikes/day: this is a calculated value obtained by multiplying the hourly average number of bicyclists by 10.
- Estimated pedestrians/day: this is a calculated value obtained by multiplying the hourly average number of pedestrians by 10.

The data are grouped by town beginning with Bourne on the Upper Cape extending to Provincetown in the Outer Cape. Within each town the data are sorted alphabetically by major road.

Multi-Use Path Bicycle & Pedestrian Counts

BPSite#	5213	Cape Cod Canal Path North	W of	Herring Pond Recreation
7/5/2011	7:00 AM to 7:00 PM			Bourne

				% Helmet		
EB	385	Bicyclists	570	39.1	Walkers	105
WB	386	Skaters	45	11.1	Joggers	24
All Total	771	Other	11		Child In Carrier	11
					Wheelchairs	5

"N" denotes not performed by CCC

BPSite#	5006	Cape Cod Canal Path South	@	West End
6/30/2015	7:00 AM to 7:00 PM			Bourne

				% Helmet		
EB	306	Bicyclists	299	69.2	Walkers	290
WB	320	Skaters	12	41.7	Joggers	16
All Total	626	Other	2		Child In Carrier	5
					Wheelchairs	2

"N" denotes not performed by CCC

BPSite#	5011	Cape Cod Canal Path South	@	East End
7/18/2010	7:00 AM to 7:00 PM			Sandwich

				% Helmet		
EB	768	Bicyclists	815	71.5	Walkers	487
WB	772	Skaters	33	63.6	Joggers	50
All Total	1,540	Other	128		Child In Carrier	26
					Wheelchairs	1

"N" denotes not performed by CCC: N

BPSite#	5012	Shining Sea Path	S of	County Rd
6/30/2015	7:00 AM to 7:00 PM			Falmouth

				% Helmet		
NB	404	Bicyclists	709	90.7	Walkers	91
SB	436	Skaters	9	77.8	Joggers	17
All Total	840	Other	1		Child In Carrier	13
					Wheelchairs	0

"N" denotes not performed by CCC

BPSite#	5018	Shining Sea Path	S of	Locust St
7/3/2012	7:00 AM to 7:00 PM			Falmouth

				% Helmet		
NB	1,103	Bicyclists	1,999	65.2	Walkers	183
SB	1,225	Skaters	28	64.3	Joggers	95
All Total	2,328	Other	1		Child In Carrier	22
					Wheelchairs	0

"N" denotes not performed by CCC

BPSite#	5018	Shining Sea Path	S of	Locust St
7/12/2011	7:00 AM to 7:00 PM			Falmouth

				% Helmet		
NB	652	Bicyclists	1,200	70.6	Walkers	191
SB	826	Skaters	22	77.3	Joggers	55
All Total	1,478	Other			Child In Carrier	7
					Wheelchairs	3

"N" denotes not performed by CCC: N

Multi-Use Path Bicycle & Pedestrian Counts

BPSite#	5018	Shining Sea Path	S of	Locust St
7/7/2011	7:00 AM to 7:00 PM			Falmouth

				% Helmet		
NB	1,242	Bicyclists	2,016	75.0	Walkers	177
SB	1,047	Skaters	19	73.7	Joggers	67
All Total	2,289	Other			Child In Carrier	8
					Wheelchairs	2

"N" denotes not performed by CCC: N

BPSite#	5018	Shining Sea Path	S of	Locust St
5/12/2009	7:00 AM to 7:00 PM			Falmouth

				% Helmet		
NB	239	Bicyclists	283	74.9	Walkers	139
SB	249	Skaters	43	46.5	Joggers	21
All Total	488	Other			Child In Carrier	
					Wheelchairs	2

"N" denotes not performed by CCC: N

BPSite#	5018	Shining Sea Path	S of	Locust St
5/9/2009	7:00 AM to 7:00 PM			Falmouth

				% Helmet		
NB	241	Bicyclists	264	70.8	Walkers	147
SB	238	Skaters	23	60.9	Joggers	41
All Total	479	Other			Child In Carrier	
					Wheelchairs	4

"N" denotes not performed by CCC: N

BPSite#	5018	Shining Sea Path	S of	Locust St
7/2/2008	7:00 AM to 7:00 PM			Falmouth

				% Helmet		
NB	605	Bicyclists	936	60.1	Walkers	126
SB	561	Skaters	43	20.9	Joggers	57
All Total	1,166	Other			Child In Carrier	
					Wheelchairs	4

"N" denotes not performed by CCC:

BPSite#	5029	Shining Sea Path	@	South End
7/3/2012	7:00 AM to 7:00 PM			Falmouth

				% Helmet		
NB	1,411	Bicyclists	2,481	63.4	Walkers	391
SB	1,635	Skaters	35	48.6	Joggers	97
All Total	3,046	Other	2		Child In Carrier	38
					Wheelchairs	2

"N" denotes not performed by CCC:

BPSite#	5029	Shining Sea Path	@	South End
7/2/2008	7:00 AM to 7:00 PM			Falmouth

				% Helmet		
SB	944	Bicyclists	1,401	61.5	Walkers	256
NB	821	Skaters	42	35.7	Joggers	66
All Total	1,765	Other			Child In Carrier	
					Wheelchairs	0

"N" denotes not performed by CCC:

Multi-Use Path Bicycle & Pedestrian Counts

BPSite#	5212	Shining Sea Path	N of	Old Dock Rd
8/22/2009	7:00 AM to 7:00 PM			Falmouth

				% Helmet		
NB	859	Bicyclists	1,363	68.2	Walkers	276
SB	913	Skaters	42	50.0	Joggers	90
All Total	1,772	Other			Child In Carrier	
					Wheelchairs	1

"N" denotes not performed by CCC: N

BPSite#	2893	South St	@	Ocean St/Old Colony
6/29/2015	7:00 AM to 7:00 PM			Barnstable

				% Helmet		
		Bicyclists	447		Walkers	3,765
		Skaters			Joggers	
All Total		Other			Child In Carrier	
					Wheelchairs	

"N" denotes not performed by CCC: [ ]

BPSite#	5062	Old Townhouse Road Trail	W of	West Yarmouth Rd
7/1/2013	7:00 AM to 7:00 PM			Yarmouth

				% Helmet		
EB	72	Bicyclists	15	53.3	Walkers	99
WB	56	Skaters	4	0.0	Joggers	7
All Total	128	Other	0		Child In Carrier	3
					Wheelchairs	0

"N" denotes not performed by CCC: [ ]

BPSite#	5093	Cape Cod Rail Trail	E of	Rt 134
7/7/2015	10:00 to 10:30			Dennis

				% Helmet		
EB	33	Bicyclists	39	100.0	Walkers	2
WB	11	Skaters			Joggers	1
All Total	44	Other			Child In Carrier	2
					Wheelchairs	

"N" denotes not performed by CCC: N

BPSite#	5093	Cape Cod Rail Trail	E of	Rt 134
8/23/2014	9:00 AM to 12:00			Dennis

				% Helmet		
EB	473	Bicyclists	671		Walkers	31
WB	263	Skaters	2		Joggers	32
All Total	736	Other			Child In Carrier	
					Wheelchairs	

"N" denotes not performed by CCC: N

BPSite#	5093	Cape Cod Rail Trail	E of	Rt 134
7/19/2014	9:00 AM to 12:00			Dennis

				% Helmet		
EB	394	Bicyclists	543		Walkers	29
WB	215	Skaters	5		Joggers	32
All Total	609	Other			Child In Carrier	
					Wheelchairs	

"N" denotes not performed by CCC: N

Multi-Use Path Bicycle & Pedestrian Counts

BPSite#	5093	Cape Cod Rail Trail	E of	Rt 134
7/1/2013	7:00 AM to 7:00 PM			Dennis

				% Helmet		
EB	316	Bicyclists	470	63.6	Walkers	96
WB	304	Skaters	12	100.0	Joggers	27
All Total	620	Other	1		Child In Carrier	14
					Wheelchairs	0

"N" denotes not performed by CCC

BPSite#	5093	Cape Cod Rail Trail	E of	Rt 134
7/1/2008	7:00 AM to 7:00 PM			Dennis

				% Helmet		
EB	527	Bicyclists	955	61.0	Walkers	80
WB	545	Skaters	15	33.3	Joggers	21
All Total	1,072	Other			Child In Carrier	
					Wheelchairs	1

"N" denotes not performed by CCC

BPSite#	5093	Cape Cod Rail Trail	E of	Rt 134
7/2/2007	7:00 AM to 7:00 PM			Dennis

				% Helmet		
EB	713	Bicyclists	1,177		Walkers	
WB	617	Skaters	32		Joggers	121
All Total	1,330	Other			Child In Carrier	
					Wheelchairs	

"N" denotes not performed by CCC

BPSite#	5104	Cape Cod Rail Trail	W of	Lothrop Av
7/11/2015	9:30 AM to 12:30			Harwich

				% Helmet		
	371	Bicyclists	549	71.6	Walkers	20
	230	Skaters	2	100.0	Joggers	19
All Total	601	Other			Child In Carrier	11
					Wheelchairs	

"N" denotes not performed by CCC

BPSite#	5108	Cape Cod Rail Trail	W of	Bicycle Rotary
7/7/2009	11:15 to 1:15 PM			Harwich

				% Helmet		
EB	222	Bicyclists	426	67.6	Walkers	4
WB	216	Skaters	7	0.0	Joggers	1
All Total	438	Other			Child In Carrier	
					Wheelchairs	0

"N" denotes not performed by CCC

BPSite#	5115	Cape Cod Rail Trail	N of	Rt 124 (N End)
7/6/2009	12:00 to 4:00 PM			Harwich

				% Helmet		
NB	358	Bicyclists	613		Walkers	30
SB	318	Skaters	20		Joggers	13
All Total	676	Other			Child In Carrier	
					Wheelchairs	0

"N" denotes not performed by CCC

Multi-Use Path Bicycle & Pedestrian Counts

BPSite#	5121	Cape Cod Rail Trail	S of	Rt 137
7/11/2015	10:30 to 12:00			Brewster

				% Helmet			
EB	182	Bicyclists	348	85.1	Walkers	11	
WB	213	Skaters	6	100.0	Joggers	21	"N" denotes not performed by CCC
All Total	395	Other	2		Child In Carrier	7	N
					Wheelchairs		

BPSite#	5127	Cape Cod Rail Trail	W of	Entrance to Nickerson S.
8/23/2014	9:00 AM to 12:00			Brewster

				% Helmet			
EB	493	Bicyclists	843	77.9	Walkers	44	
WB	475	Skaters	1	100.0	Joggers	41	"N" denotes not performed by CCC
All Total	968	Other	1		Child In Carrier	38	N
					Wheelchairs		

BPSite#	5127	Cape Cod Rail Trail	W of	Entrance to Nickerson S.
7/19/2014	10:00 to 12:00			Brewster

				% Helmet			
EB	356	Bicyclists	656		Walkers	14	
WB	339	Skaters	2		Joggers	23	"N" denotes not performed by CCC
All Total	695	Other			Child In Carrier		N
					Wheelchairs		

BPSite#	5127	Cape Cod Rail Trail	W of	Entrance to Nickerson S.
7/7/2009	1:45 PM to 3:45 PM			Brewster

				% Helmet			
EB	148	Bicyclists	302	66.2	Walkers	7	
WB	172	Skaters	0	?	Joggers	9	"N" denotes not performed by CCC
All Total	320	Other			Child In Carrier		
					Wheelchairs	2	

BPSite#	5134	Cape Cod Rail Trail	W of	Main St
5/4/2010	7:30 AM to 9:30 AM			Orleans

				% Helmet			
EB	29	Bicyclists	20	85.0	Walkers	32	
WB	26	Skaters	0	?	Joggers	3	"N" denotes not performed by CCC
All Total	55	Other	0		Child In Carrier	0	N
					Wheelchairs	0	

BPSite#	5134	Cape Cod Rail Trail	W of	Main St
5/4/2010	3:45 PM to 5:15 PM			Orleans

				% Helmet			
EB	19	Bicyclists	26	53.8	Walkers	8	
WB	17	Skaters	0	?	Joggers	0	"N" denotes not performed by CCC
All Total	36	Other	1		Child In Carrier	1	N
					Wheelchairs	0	

Multi-Use Path Bicycle & Pedestrian Counts

BPSite#	5134	Cape Cod Rail Trail	W of	Main St
5/1/2010	7:00 AM to 6:30 PM			Orleans

				% Helmet		
EB	661	Bicyclists	1,089	75.9	Walkers	177
WB	656	Skaters	3	100.0	Joggers	12
All Total	1,317	Other	9		Child In Carrier	21
					Wheelchairs	6

"N" denotes not performed by CCC: N

BPSite#	5134	Cape Cod Rail Trail	W of	Main St
9/13/2009	7:00 AM to 7:00 PM			Orleans

				% Helmet		
EB	530	Bicyclists	856	76.9	Walkers	139
WB	526	Skaters	17	100.0	Joggers	27
All Total	1,056	Other	8		Child In Carrier	7
					Wheelchairs	2

"N" denotes not performed by CCC: N

BPSite#	5134	Cape Cod Rail Trail	W of	Main St
7/5/2007	7:00 AM to 7:00 PM			Orleans

				% Helmet		
EB	372	Bicyclists	509		Walkers	
WB	385	Skaters	20		Joggers	228
All Total	757	Other			Child In Carrier	
					Wheelchairs	

"N" denotes not performed by CCC: ☐

BPSite#	5145	Cape Cod Rail Trail	S of	Samoset Rd
8/15/2015	11:00 to 12:00			Eastham

				% Helmet		
NB	178	Bicyclists	250	86.0	Walkers	2
SB	89	Skaters	11	100.0	Joggers	4
All Total	267	Other			Child In Carrier	
					Wheelchairs	

"N" denotes not performed by CCC: N

BPSite#	5217	Nauset Trail	W of	Bridge
8/13/2012	7:30 AM to 3:30 PM			Eastham

				% Helmet		
EB	442	Bicyclists	792	63.3	Walkers	294
WB	703	Skaters	0	?	Joggers	36
All Total	1,145	Other	1		Child In Carrier	20
					Wheelchairs	2

"N" denotes not performed by CCC: ☐

BPSite#	5158	Cape Cod Rail Trail	N of	Marconi Station Rd
7/2/2012	7:00 AM to 7:00 PM			Wellfleet

				% Helmet		
SB	676	Bicyclists	1,271	75.9	Walkers	32
NB	704	Skaters	6	33.3	Joggers	44
All Total	1,380	Other	0		Child In Carrier	26
					Wheelchairs	1

"N" denotes not performed by CCC: ☐

Multi-Use Path Bicycle & Pedestrian Counts

BPSite#	5159	Cape Cod Rail Trail	S of	LeCount Hollow Rd
8/3/2015	10:15 to 11:45			Wellfleet

				% Helmet		
		Bicyclists	243		Walkers	21
		Skaters	1		Joggers	5
		Other			Child In Carrier	60
All Total					Wheelchairs	

"N" denotes not performed by CCC

BPSite#	5159	Cape Cod Rail Trail	S of	LeCount Hollow Rd
7/2/2013	7:00 AM to 7:00 PM			Wellfleet

				% Helmet		
NB	624	Bicyclists	1,013	77.6	Walkers	83
SB	550	Skaters	9	100.0	Joggers	48
		Other	4		Child In Carrier	17
All Total	1,174				Wheelchairs	0

"N" denotes not performed by CCC

BPSite#	5220	Cape Cod Rail Trail	Btw	Lecount Hollow Rd &
7/2/2013	8:00 AM to 6:00 PM			Wellfleet

				% Helmet		
NB	201	Bicyclists	336	69.9	Walkers	36
SB	183	Skaters	2	100.0	Joggers	6
		Other	1		Child In Carrier	3
All Total	384				Wheelchairs	0

"N" denotes not performed by CCC

BPSite#	5199	Head of the Meadow Trail	E of	High Head Rd
6/30/2014	7:00 AM to 7:00 PM			Truro

				% Helmet		
EB	54	Bicyclists	87		Walkers	13
WB	63	Skaters	3		Joggers	10
		Other	0		Child In Carrier	3
All Total	117				Wheelchairs	1

"N" denotes not performed by CCC

BPSite#	5221	Rt 6A Shore Rd	W of	Stotts Crossing
6/30/2014	9:00 AM to 7:00 PM			Truro

				% Helmet		
EB	157	Bicyclists	226		Walkers	86
WB	183	Skaters	0		Joggers	25
		Other	1		Child In Carrier	2
All Total	340				Wheelchairs	0

"N" denotes not performed by CCC

BPSite#	5224	Cemetery Rd	W of	Conwell St
7/2/2014	7:00 AM to 9:00 AM			Provinceto

				% Helmet		
EB	19	Bicyclists	6		Walkers	12
WB		Skaters	0		Joggers	1
		Other	0		Child In Carrier	0
All Total	19				Wheelchairs	0

"N" denotes not performed by CCC

Multi-Use Path Bicycle & Pedestrian Counts

BPSite#	5224	Cemetery Rd	W of	Conwell St
7/2/2014	9:00 AM to 11:00			Provinceto

				% Helmet		
EB	15	Bicyclists	13		Walkers	10
WB	9	Skaters	0		Joggers	1
All Total	24	Other	0		Child In Carrier	0
					Wheelchairs	0

"N" denotes not performed by CCC

BPSite#	5224	Cemetery Rd	W of	Conwell St
7/2/2014	11:00 to 11:45			Provinceto

				% Helmet		
EB	8	Bicyclists	5		Walkers	2
WB		Skaters	1		Joggers	0
All Total	8	Other	0		Child In Carrier	0
					Wheelchairs	0

"N" denotes not performed by CCC

BPSite#	5224	Cemetery Rd	W of	Conwell St
7/2/2014	11:45 to 7:00 PM			Provinceto

				% Helmet		
EB	67	Bicyclists	90		Walkers	52
WB	77	Skaters	1		Joggers	0
All Total	144	Other	0		Child In Carrier	0
					Wheelchairs	1

"N" denotes not performed by CCC

BPSite#	5222	Conwell St	N of	Cemetary Rd
7/2/2014	9:00 AM to 11:00			Provinceto

				% Helmet		
NB	64	Bicyclists	92		Walkers	38
SB	77	Skaters	1		Joggers	9
All Total	141	Other	0		Child In Carrier	1
					Wheelchairs	0

"N" denotes not performed by CCC

BPSite#	5222	Conwell St	N of	Cemetary Rd
7/2/2014	11:00 to 11:45			Provinceto

				% Helmet		
NB	0	Bicyclists	20		Walkers	5
SB	26	Skaters	0		Joggers	0
All Total	26	Other	0		Child In Carrier	1
					Wheelchairs	0

"N" denotes not performed by CCC

BPSite#	5222	Conwell St	N of	Cemetary Rd
7/2/2014	11:45 to 7:00 PM			Provinceto

				% Helmet		
NB	167	Bicyclists	295		Walkers	131
SB	268	Skaters	0		Joggers	5
All Total	435	Other	1		Child In Carrier	3
					Wheelchairs	0

"N" denotes not performed by CCC

Multi-Use Path Bicycle & Pedestrian Counts

BPSite#	5216	Moor's Rd	E of	Herring Cove Beach
7/2/2012	7:00 AM to 7:00 PM			Provinceto

				% Helmet		
NB		Bicyclists			Walkers	
SB		Skaters			Joggers	
		Other			Child In Carrier	
All Total					Wheelchairs	

"N" denotes not performed by CCC

BPSite#	5223	Province Lands Rd (Moor's	S of	Herring Cove Beach
7/2/2014	7:00 AM to 7:00 PM			Provinceto

				% Helmet		
NB	816	Bicyclists	978		Walkers	212
SB	543	Skaters	0		Joggers	152
		Other	2		Child In Carrier	14
All Total	1,359				Wheelchairs	1

"N" denotes not performed by CCC

BPSite#	5215	Province Lands Trail	W of	Race Point Rd (S End)
7/2/2012	7:00 AM to 7:00 PM			Provinceto

				% Helmet		
NB	184	Bicyclists	368	51.6	Walkers	12
SB	233	Skaters	2	100.0	Joggers	24
		Other	1		Child In Carrier	6
All Total	417				Wheelchairs	4

"N" denotes not performed by CCC

Bicycle & Pedestrian Counts from Intersection Data

Site Code		Date/Time of Study	Bicycles Observed during Study Period	Pedestrians Observed during Study Period	Estimated bikes/day	Estimated pedestrians/day
1006	Bourne	Cranberry Highway E-W @ Ben Abbey Rd				
		Tue 5/27/14 16:00 - 17:30	0	1	0	7
2399	Bourne	Cranberry Hwy (former Rt 6A) E-W @ Adams St				
		Tue 5/27/14 16:00 - 17:30	1	1	7	7
2401	Bourne	Cranberry Hwy (former Rt 6A) E-W @ Rt 6A Sandwich Rd				
		Thu 5/24/12 16:00 - 17:30	2	0	13	0
1002	Bourne	Rt 6 Scenic E-W @ Bourne Scenic Park/ Nightingale Pond				
		Thu 6/28/12 16:00 - 18:00	12	16	60	80
2458	Bourne	Rt 6&28 E-W @ Academy Dr				
		Tue 12/9/14 7:00 - 9:00	0	19	0	95
2458	Bourne	Rt 6&28 E-W @ Academy Dr				
		Tue 12/9/14 16:00 - 17:30	0	5	0	33
2251	Bourne	Rt 6&28 (Main St) E-W @ St. Margarets St				
		Thu 8/7/14 16:00 - 17:30	6	16	40	107
2251	Bourne	Rt 6&28 (Main St) E-W @ St. Margarets St				
		Thu 8/7/14 7:00 - 9:00	4	18	20	90
2251	Bourne	Rt 6&28 (Main St) E-W @ St. Margarets St				
		Fri 8/6/10 16:00 - 17:30	8	33	53	220
2396	Bourne	Sandwich Rd E-W @ Adams St				
		Thu 5/29/14 16:00 - 17:30	1	0	7	0
2396	Bourne	Sandwich Rd E-W @ Adams St				
		Thu 5/24/12 16:00 - 17:30	1	9	7	60

Bicycle & Pedestrian Counts from Intersection Data

Site Code		Location	Date/Time of Study	Bicycles Observed during Study Period	Pedestrians Observed during Study Period	Estimated bikes/day	Estimated pedestrians/day
2776	Sandwich	Cotuit Rd N-S @ South Sandwich / Harlow Rd	Thu 6/11/09 7:00 - 9:00	0	1	0	5
2594	Sandwich	Quaker Meetinghouse Rd N-S @ Cotuit Rd	Thu 8/6/15 7:30 - 9:00	5	0	33	0
2594	Sandwich	Quaker Meetinghouse Rd N-S @ Cotuit Rd	Thu 8/6/15 16:00 - 17:30	1	6	7	40
2594	Sandwich	Quaker Meetinghouse Rd N-S @ Cotuit Rd	Thu 6/14/07 16:15 - 17:30	0	1	0	8
2540	Sandwich	Rt 130 N-S @ Cotuit Rd	Tue 8/7/07 16:00 - 17:30		9	0	60
3731	Sandwich	Rt 130 N-S @ Main St	Thu 8/25/05 16:00 - 18:00	13	103	65	515
3731	Sandwich	Rt 130 N-S @ Main St	Thu 6/16/05 7:00 - 9:00	2	15	10	75
3731	Sandwich	Rt 130 N-S @ Main St	Thu 6/16/05 16:00 - 18:00	11	81	55	405
2614	Sandwich	Rt 130 N-S @ Quaker Meetinghouse Rd	Wed 6/26/13 7:00 - 9:00	4	10	20	50
2614	Sandwich	Rt 130 N-S @ Quaker Meetinghouse Rd	Mon 6/24/13 14:00 - 16:00	1	37	5	185
1169	Sandwich	Rt 130 N-S @ Tupper Rd/Grove St	Thu 8/25/05 16:00 - 18:00	10	8	50	40

Bicycle & Pedestrian Counts from Intersection Data

Site Code			Date/Time of Study	Bicycles Observed during Study Period	Pedestrians Observed during Study Period	Estimated bikes/day	Estimated pedestrians/day
3751	Sandwich	Rt 6 EB Ramp E-W @ Rt 130	Tue 8/26/08 16:00 - 17:30	3	4	20	27
3792	Sandwich	Rt 6 WB Ramp E-W @ Rt 130	Tue 8/26/08 16:00 - 17:30	2	0	13	0
3036	Falmouth	Brick Kiln Rd E-W @ Gifford St	Mon 6/4/12 16:00 - 17:30	1	0	7	0
3061	Falmouth	Jones Rd E-W @ Gifford St	Wed 7/29/15 16:00 - 17:30	22	4	147	27
3791	Falmouth	Maravista Av N-S @ Randolph St	Tue 7/17/07 16:00 - 17:30	4	0	27	0
3875	Falmouth	Rt 151 E-W @ Rt 28 NB Onramp/Offramp	Mon 6/22/15 7:00 - 9:00	5	0	25	0
3875	Falmouth	Rt 151 E-W @ Rt 28 NB Onramp/Offramp	Thu 6/18/15 16:00 - 18:00	2	0	10	0
3876	Falmouth	Rt 151 E-W @ Rt 28 SB Onramp/Offramp	Mon 6/22/15 7:00 - 9:00	4	4	20	20
3876	Falmouth	Rt 151 E-W @ Rt 28 SB Onramp/Offramp	Thu 6/18/15 16:00 - 18:00	1	0	5	0
3044	Falmouth	Rt 28 E-W @ Davisville Rd	Wed 6/17/09 16:00 - 17:30	12	31	80	207
3065	Falmouth	Rt 28 E-W @ Falmouth Heights Rd	Thu 6/12/14 15:00 - 18:00	5	0	17	0

Bicycle & Pedestrian Counts from Intersection Data

Site Code		Date/Time of Study	Bicycles Observed during Study Period	Pedestrians Observed during Study Period	Estimated bikes/day	Estimated pedestrians/day
3065	Falmouth — Rt 28 E-W @ Falmouth Heights Rd	Thu 6/12/14 07:00 - 09:00	3	4	15	20
3873	Falmouth — Rt 28 E-W @ Falmouth Mall Entrance	Tue 8/18/15 7:30 - 9:00	20	17	133	113
3873	Falmouth — Rt 28 E-W @ Falmouth Mall Entrance	Wed 8/12/15 16:00 - 17:30	30	18	200	120
3878	Falmouth — Rt 28 E-W @ Gifford St/King St	Tue 8/4/15 7:00 - 9:00	47	43	235	215
3878	Falmouth — Rt 28 E-W @ Gifford St/King St	Thu 8/21/14 15:00 - 18:00	125	130	417	433
3720	Falmouth — Rt 28 E-W @ Gifford St/Site Dr	Tue 8/26/14 7:00 - 9:00	35	52	175	260
3059	Falmouth — Rt 28 E-W @ Jones Rd (east end) / Worcester Ct	Mon 6/15/09 16:00 - 17:30	8	26	53	173
3059	Falmouth — Rt 28 E-W @ Jones Rd (east end) / Worcester Ct	Tue 7/24/07 16:00 - 17:30	16	1	107	7
3057	Falmouth — Rt 28 N-S @ Jones Rd (west end) / Ter Heun	Tue 8/5/14 7:00 - 9:00	6	1	30	5
3057	Falmouth — Rt 28 N-S @ Jones Rd (west end) / Ter Heun	Tue 7/22/14 15:00 - 18:00	12	6	40	20
3057	Falmouth — Rt 28 N-S @ Jones Rd (west end) / Ter Heun	Thu 6/30/05 16:15 - 17:45	12	4	80	27

Bicycle & Pedestrian Counts from Intersection Data

Site Code		Date/Time of Study	Bicycles Observed during Study Period	Pedestrians Observed during Study Period	Estimated bikes/day	Estimated pedestrians/day
3064	Falmouth — Rt 28 N-S @ Katherine Lee Bates Rd	Wed 8/13/14 7:00 - 9:00	8	29	40	145
3064	Falmouth — Rt 28 N-S @ Katherine Lee Bates Rd	Tue 7/22/14 15:00 - 18:00	68	30	227	100
3066	Falmouth — Rt 28 N-S @ Locust St	Thu 8/21/14 07:00 - 09:00	24	24	120	120
3066	Falmouth — Rt 28 N-S @ Locust St	Tue 8/12/14 15:00 - 18:00	64	31	213	103
3066	Falmouth — Rt 28 N-S @ Locust St	Thu 6/23/05 16:00 - 18:00	20	30	100	150
3056	Falmouth — Rt 28 E-W @ Maravista Av	Mon 8/17/15 7:30 - 9:00	16	5	107	33
3056	Falmouth — Rt 28 E-W @ Maravista Av	Tue 7/7/15 16:00 - 17:30	19	10	127	67
3054	Falmouth — Rt 28 E-W @ Maravista Av Ext	Thu 9/4/14 7:00 - 9:00	12	10	60	50
3054	Falmouth — Rt 28 E-W @ Maravista Av Ext	Wed 7/23/14 15:00 - 18:00	19	13	63	43
3046	Falmouth — Rt 28 E-W @ Old Barnstable Rd	Thu 6/23/05 16:00 - 18:00	7	4	35	20
3055	Falmouth — Rt 28 E-W @ Sandwich Rd	Tue 8/19/14 7:00 - 9:00	14	27	70	135

Bicycle & Pedestrian Counts from Intersection Data

Site Code			Date/Time of Study	Bicycles Observed during Study Period	Pedestrians Observed during Study Period	Estimated bikes/day	Estimated pedestrians/day
3759	Falmouth	Rt 28 E-W @ Shore St	Tue 7/21/15 16:00 - 17:30	48	161	320	1073
3759	Falmouth	Rt 28 E-W @ Shore St	Tue 7/14/15 7:30 - 9:00	23	38	153	253
3853	Falmouth	Rt 28 (Davis Straits) E-W @ Dillingham Av/Spring Bars Rd	Tue 9/16/14 7:00 - 9:00	5	5	25	25
3853	Falmouth	Rt 28 (Davis Straits) E-W @ Dillingham Av/Spring Bars Rd	Tue 8/26/14 15:00 - 18:00	29	18	97	60
3067	Falmouth	Rt 28 (main st) E-W @ Scranton Av	Thu 6/12/14 07:00 - 09:00	8	24	40	120
3067	Falmouth	Rt 28 (main st) E-W @ Scranton Av	Thu 6/12/14 15:00 - 18:00	31	63	103	210
3860	Falmouth	Rt 28A N-S @ Edgarton Dr	Mon 3/24/14 16:00 - 17:00	0	1	0	10
3041	Falmouth	Sandwich Rd N-S @ Brick Kiln Rd	Thu 8/2/12 16:00 - 17:30	17	3	113	20
3041	Falmouth	Sandwich Rd N-S @ Brick Kiln Rd	Tue 7/17/07 16:00 - 17:30	24	1	160	7
3012	Falmouth	Sandwich Rd N-S @ Carriage Shop Rd	Tue 9/13/11 16:00 - 17:30	6	0	40	0
3013	Falmouth	Sandwich Rd N-S @ Hatchville Rd	Tue 9/13/11 16:00 - 17:30	7	2	47	13

Bicycle & Pedestrian Counts from Intersection Data

Site Code			Date/Time of Study	Bicycles Observed during Study Period	Pedestrians Observed during Study Period	Estimated bikes/day	Estimated pedestrians/day
3852	Falmouth	Woods Hole Rd N-S @ Quissett Campus Driveway	Tue 7/3/12 16:00 - 18:00	2	0	10	0
3852	Falmouth	Woods Hole Rd N-S @ Quissett Campus Driveway	Tue 7/3/12 7:00 - 9:00	3	2	15	10
3062	Falmouth	Worcester Ct N-S @ Spring Bars Rd	Thu 7/26/12 16:00 - 17:30	27	27	180	180
2940	Mashpee	Great Neck Rd N N-S @ Meetinghouse Rd	Sun 6/14/09 11:00 - 13:00	0	8	0	40
3807	Mashpee	Great Neck Rd N N-S @ Old Barnstable Rd	Tue 6/2/09 7:00 - 9:15	0	5	0	22
3864	Mashpee	Great Neck Rd S N-S @ Donna's Ln	Wed 8/27/14 15:00 - 18:00	7	4	23	13
2933	Mashpee	Rt 130 E-W @ Great Neck Rd N	Tue 6/2/09 7:15 - 9:00	3	0	17	0
3854	Mashpee	Rt 151 E-W @ Algonquin Ave	Thu 8/7/14 07:00 - 09:00	3	1	15	5
3854	Mashpee	Rt 151 E-W @ Algonquin Ave	Tue 8/5/14 15:00 - 18:00	6	2	20	7
3854	Mashpee	Rt 151 E-W @ Algonquin Ave	Wed 6/5/13 16:00 - 17:30	2	0	13	0
3855	Mashpee	Rt 151 E-W @ James Circle/ Winslow Dr	Thu 8/28/14 15:00 - 18:00	2	0	7	0

Bicycle & Pedestrian Counts from Intersection Data

Site Code		Date/Time of Study	Bicycles Observed during Study Period	Pedestrians Observed during Study Period	Estimated bikes/day	Estimated pedestrians/day
3855	Mashpee — Rt 151 E-W @ James Circle/ Winslow Dr	Wed 6/5/13 16:00 - 17:30	2	0	13	0
3847	Mashpee — Rt 151 E-W @ Jobs Fishing Rd	Wed 8/17/11 7:00 - 9:00	2	4	10	20
3847	Mashpee — Rt 151 E-W @ Jobs Fishing Rd	Tue 8/16/11 16:15 - 18:00	3	3	17	17
3847	Mashpee — Rt 151 E-W @ Jobs Fishing Rd/Frank Hicks Dr	Mon 8/31/15 07:00 - 09:00	0	6	0	30
1010	Mashpee — Rt 151 E-W @ Mashpee Commons Entrance	Wed 6/25/14 07:00 - 09:00	3	6	15	30
1010	Mashpee — Rt 151 E-W @ Mashpee Commons Entrance	Tue 6/24/14 15:00 - 18:00	13	58	43	193
1010	Mashpee — Rt 151 E-W @ Mashpee Commons Entrance	Wed 6/26/13 16:00 - 17:30	1	32	7	213
3848	Mashpee — Rt 151 N-S @ Ninigret Av	Tue 9/1/15 16:00 - 18:00	7	3	35	15
3848	Mashpee — Rt 151 N-S @ Ninigret Av	Wed 8/17/11 7:00 - 9:00	6	3	30	15
3848	Mashpee — Rt 151 N-S @ Ninigret Av	Tue 8/16/11 16:15 - 18:00	1	1	6	6
3004	Mashpee — Rt 151 E-W @ Old Barnstable Rd	Thu 8/7/14 15:00 - 18:00	3	1	10	3

Bicycle & Pedestrian Counts from Intersection Data

Site Code		Date/Time of Study	Bicycles Observed during Study Period	Pedestrians Observed during Study Period	Estimated bikes/day	Estimated pedestrians/day
3004	Mashpee — Rt 151 E-W @ Old Barnstable Rd	Wed 8/6/14 7:00 - 9:00	5	1	25	5
3004	Mashpee — Rt 151 E-W @ Old Barnstable Rd	Tue 10/25/11 14:00 - 18:00	13	21	33	53
3004	Mashpee — Rt 151 E-W @ Old Barnstable Rd	Tue 10/18/11 7:00 - 9:00	4	5	20	25
3004	Mashpee — Rt 151 E-W @ Old Barnstable Rd	Thu 8/11/11 7:00 - 9:00	1	4	5	20
3004	Mashpee — Rt 151 E-W @ Old Barnstable Rd	Tue 8/9/11 16:00 - 18:00	7	3	35	15
2982	Mashpee — Rt 28 E-W @ Ashers Path/Orchard Av	Thu 6/9/05 16:00 - 18:00	3	0	15	0
1118	Mashpee — Rt 28 E-W @ Industrial Dr	Mon 7/20/15 16:00 - 17:30	0	1	0	7
1118	Mashpee — Rt 28 E-W @ Industrial Dr	Tue 7/7/15 7:00 - 9:00	0	9	0	45
2991	Mashpee — Rt 28 E-W @ Quinaquisset Av	Tue 6/21/05 16:00 - 17:30	3	1	20	7
3874	Barnstable — BHS Access Rd N-S @ Senior Center Drive / Mid School Drive	Mon 6/1/15 14:15 - 15:45	1	31	7	207
1223	Barnstable — Independence Dr N-S @ Attucks Ln	Wed 5/30/12 16:00 - 17:30	3	2	20	13

Bicycle & Pedestrian Counts from Intersection Data

Site Code		Date/Time of Study	Bicycles Observed during Study Period	Pedestrians Observed during Study Period	Estimated bikes/day	Estimated pedestrians/day
1247	Barnstable	Main St (Hyannis) E-W @ Barnstable Rd / Ocean St				
		Fri 8/14/15 16:00 - 18:00	68	654	340	3270
1247	Barnstable	Main St (Hyannis) E-W @ Barnstable Rd / Ocean St				
		Thu 8/20/09 16:00 - 17:30	44	539	293	3593
1247	Barnstable	Main St (Hyannis) E-W @ Barnstable Rd / Ocean St				
		Thu 8/20/09 7:00 - 9:00	38	193	190	965
2871	Barnstable	Main St (Hyannis) E-W @ Center St				
		Fri 8/14/15 16:00 - 18:00	33	88	165	440
2871	Barnstable	Main St (Hyannis) E-W @ Center St				
		Thu 5/28/15 14:30 - 16:00	10	60	67	400
2871	Barnstable	Main St (Hyannis) E-W @ Center St				
		Thu 7/16/09 7:00 - 9:00	66	185	330	925
2871	Barnstable	Main St (Hyannis) E-W @ Center St				
		Tue 7/14/09 16:00 - 17:30	62	215	413	1433
2862	Barnstable	Main St (Hyannis) E-W @ Lewis Bay Rd / Camp St				
		Wed 7/8/09 14:00 - 18:00	90	106	225	265
2862	Barnstable	Main St (Hyannis) E-W @ Lewis Bay Rd / Camp St				
		Tue 7/7/09 7:00 - 9:00	30	63	150	315
2885	Barnstable	North St E-W @ High School Rd				
		Thu 6/2/05 16:00 - 18:00	36	56	180	280
2719	Barnstable	Phinneys Ln N-S @ Attucks Ln				
		Thu 5/22/14 16:00 - 17:00	1	1	10	10

Bicycle & Pedestrian Counts from Intersection Data

Site Code		Date/Time of Study	Bicycles Observed during Study Period	Pedestrians Observed during Study Period	Estimated bikes/day	Estimated pedestrians/day
2719	Barnstable — Phinneys Ln N-S @ Attucks Ln	Thu 6/22/06 16:30 - 18:00	7	1	47	7
2720	Barnstable — Race Ln E-W @ Old Stage Rd	Thu 7/16/15 15:30 - 17:30	7	5	35	25
2713	Barnstable — Rt 132 N-S @ Attucks Ln	Thu 4/17/14 8:00 - 9:00	1	0	10	0
2713	Barnstable — Rt 132 N-S @ Attucks Ln	Thu 4/17/14 16:00 - 17:00	1	0	10	0
1213	Barnstable — Rt 132 N-S @ Cape Cod Community College (S End)	Wed 6/4/14 16:00 - 17:30	4	0	27	0
3743	Barnstable — Rt 132 E-W @ Cape Cod Mall Entrance	Tue 4/20/10 16:00 - 17:00	1	2	10	20
3813	Barnstable — Rt 132 N-S @ Hinckley Rd	Tue 11/24/09 16:00 - 17:00	4	0	40	0
2716	Barnstable — Rt 132 N-S @ Phinneys Ln	Fri 4/18/14 8:00 - 9:00	0	1	0	10
2716	Barnstable — Rt 132 N-S @ Phinneys Ln	Fri 5/20/11 14:45 - 16:00	6	10	48	80
2678	Barnstable — Rt 132 N-S @ Shoot Flying Hill Rd	Wed 4/23/14 8:00 - 9:00	1	1	10	10
2678	Barnstable — Rt 132 N-S @ Shoot Flying Hill Rd	Thu 4/17/14 16:00 - 17:00	1	1	10	10

Bicycle & Pedestrian Counts from Intersection Data

Site Code		Date/Time of Study	Bicycles Observed during Study Period	Pedestrians Observed during Study Period	Estimated bikes/day	Estimated pedestrians/day
1267	Barnstable — Rt 149 N-S @ Service Rd	Thu 5/29/08 16:00 - 17:30	11	0	73	0
3872	Barnstable — Rt 28 E-W @ BHS Access Rd	Thu 5/21/15 13:30 - 15:30	3	27	15	135
1283	Barnstable — Rt 28 E-W @ Cape Cod Mall Entrance	Wed 4/7/10 16:00 - 17:00	3	6	30	60
3819	Barnstable — Rt 28 E-W @ Hinckley Rd	Wed 4/7/10 16:00 - 17:00	6	8	60	80
3867	Barnstable — Rt 28 E-W @ Lincoln Rd	Thu 7/17/14 07:30 - 09:00	13	8	87	53
3867	Barnstable — Rt 28 E-W @ Lincoln Rd	Wed 7/9/14 16:00 - 17:30	11	3	73	20
2897	Barnstable — Rt 28 E-W @ Lumbert Mill Rd	Mon 2/25/13 16:00 - 17:00	1	0	10	0
2897	Barnstable — Rt 28 E-W @ Lumbert Mill Rd	Wed 6/8/05 16:00 - 17:30	4	0	27	0
2962	Barnstable — Rt 28 E-W @ Main St (Cotuit)	Thu 6/25/15 16:00 - 17:30	1	0	7	0
3809	Barnstable — Rt 28 E-W @ Mary Dunn Way	Wed 7/29/09 7:00 - 9:00	21	11	105	55
3809	Barnstable — Rt 28 E-W @ Mary Dunn Way	Wed 7/29/09 16:00 - 17:30	22	8	147	53

Bicycle & Pedestrian Counts from Intersection Data

Site Code		Date/Time of Study	Bicycles Observed during Study Period	Pedestrians Observed during Study Period	Estimated bikes/day	Estimated pedestrians/day
3809	Barnstable — Rt 28 E-W @ Mary Dunn Way	Sat 7/25/09 11:00 - 13:00	27	13	135	65
2960	Barnstable — Rt 28 E-W @ Newtown Rd	Thu 6/4/15 16:00 - 17:30	1	0	7	0
2960	Barnstable — Rt 28 E-W @ Newtown Rd	Wed 6/3/15 7:00 - 9:00	0	1	0	5
3818	Barnstable — Rt 28 E-W @ Nightingale Ln	Thu 4/8/10 16:00 - 17:00		5	0	50
2852	Barnstable — Rt 28 E-W @ Old Stage Rd	Thu 7/10/14 07:30 - 09:00	6	3	40	20
2852	Barnstable — Rt 28 E-W @ Old Stage Rd	Wed 6/12/13 16:00 - 17:30	5	6	33	40
2887	Barnstable — Rt 28 E-W @ Osterville - W Barnstable Rd	Tue 7/8/08 14:00 - 18:00	7	4	18	10
3798	Barnstable — Rt 28 E-W @ Phinneys Ln	Thu 6/19/14 07:30 - 09:00	0	1	0	7
3798	Barnstable — Rt 28 E-W @ Phinneys Ln	Tue 6/18/13 16:00 - 17:30	5	9	33	60
3798	Barnstable — Rt 28 E-W @ Phinneys Ln	Tue 6/17/08 16:00 - 17:30	8	7	53	47
2811	Barnstable — Rt 28 E-W @ Pitchers Way	Thu 7/17/14 07:30 - 09:00	1	0	7	0

Bicycle & Pedestrian Counts from Intersection Data

Site Code		Date/Time of Study	Bicycles Observed during Study Period	Pedestrians Observed during Study Period	Estimated bikes/day	Estimated pedestrians/day
2811	Barnstable — Rt 28 E-W @ Pitchers Way	Thu 6/13/13 16:00 - 17:30	8	13	53	87
2963	Barnstable — Rt 28 E-W @ Rt 130	Thu 6/25/15 16:00 - 17:30	2	0	13	0
2963	Barnstable — Rt 28 E-W @ Rt 130	Mon 6/22/15 07:30 - 09:00	1	0	7	0
2902	Barnstable — Rt 28 E-W @ S. County Rd	Wed 6/8/05 16:00 - 17:30	2	3	13	20
2829	Barnstable — Rt 28 E-W @ Strawberry Hill Rd	Wed 7/16/14 07:30 - 09:00	0	1	0	7
2829	Barnstable — Rt 28 E-W @ Strawberry Hill Rd	Thu 6/20/13 16:00 - 17:30	3	12	20	80
2829	Barnstable — Rt 28 E-W @ Strawberry Hill Rd	Tue 9/29/09 16:00 - 17:00	2	2	20	20
2836	Barnstable — Rt 28 E-W @ W Main St	Wed 7/9/14 16:00 - 17:30	6	0	40	0
2836	Barnstable — Rt 28 E-W @ W Main St	Thu 6/13/13 16:00 - 17:30	0	6	0	40
2821	Barnstable — Rt 28 E-W @ Yarmouth Rd	Tue 8/14/12 16:00 - 18:00	35	10	175	50
2821	Barnstable — Rt 28 E-W @ Yarmouth Rd	Thu 7/30/09 7:00 - 9:00	15	17	75	85

Bicycle & Pedestrian Counts from Intersection Data

Site Code		Date/Time of Study	Bicycles Observed during Study Period	Pedestrians Observed during Study Period	Estimated bikes/day	Estimated pedestrians/day
2821	Barnstable — Rt 28 E-W @ Yarmouth Rd	Sat 7/11/09 11:00 - 13:00	15	15	75	75
3418	Barnstable — Rt 6 Ramp EB E-W @ Rt 149	Thu 5/29/08 16:00 - 17:30	11	0	73	0
2958	Barnstable — Scudder Av N-S @ Smith St/Marston Av	Mon 9/15/14 16:00 - 17:00	9	1	90	10
1250	Barnstable — Service Road E-W @ Oak Street	Tue 6/20/06 16:00 - 17:30	2	2	13	13
2893	Barnstable — South St N-S @ Ocean St/Old Colony Rd	Wed 8/19/09 16:00 - 17:30	49	355	327	2367
2921	Barnstable — South St E-W @ Sea St	Tue 8/18/09 7:00 - 9:00	29	71	145	355
2921	Barnstable — South St E-W @ Sea St	Tue 8/18/09 16:00 - 17:30	50	49	333	327
1234	Barnstable — W Main St E-W @ Strawberry Hill Rd	Tue 9/29/09 16:00 - 17:00	8	3	80	30
2823	Barnstable — Yarmouth Rd N-S @ Camp (S of Rt 28)	Sat 7/18/09 11:00 - 13:00	3	17	15	85
2865	Barnstable — Yarmouth Rd N-S @ Main St (Hyannis)	Sat 7/18/09 11:00 - 13:00	37	57	185	285
2865	Barnstable — Yarmouth Rd N-S @ Main St (Hyannis)	Tue 7/14/09 7:00 - 9:00	31	59	155	295

Bicycle & Pedestrian Counts from Intersection Data

Site Code		Date/Time of Study	Bicycles Observed during Study Period	Pedestrians Observed during Study Period	Estimated bikes/day	Estimated pedestrians/day
2865	Barnstable — Yarmouth Rd N-S @ Main St (Hyannis)	Tue 7/14/09 16:00 - 17:30	53	83	353	553
3810	Barnstable — Yarmouth Rd N-S @ Old Yarmouth Rd	Sat 8/1/09 11:00 - 13:00	18	6	90	30
3811	Barnstable — Yarmouth Rd N-S @ Rosary Ln	Sat 8/1/09 11:00 - 13:00	4	2	20	10
3811	Barnstable — Yarmouth Rd N-S @ Rosary Ln	Fri 7/24/09 16:00 - 17:30	0	2	0	13
3811	Barnstable — Yarmouth Rd N-S @ Rosary Ln	Thu 7/23/09 7:00 - 9:00	1	0	5	0
2816	Yarmouth — Buck Island E-W @ TownBrook Rd	Tue 6/14/05 16:00 - 17:30	6	4	40	27
3856	Yarmouth — Route 28 E-W @ Willow St	Thu 7/18/13 14:00 - 18:00	60	62	150	155
2832	Yarmouth — Rt 28 E-W @ Camp St	Tue 9/29/09 16:00 - 17:00	9	12	90	120
2835	Yarmouth — Rt 28 E-W @ E Main St (Hyannis)	Sat 8/20/05 11:00 - 12:00	9	9	90	90
2835	Yarmouth — Rt 28 E-W @ E Main St (Hyannis)	Thu 8/4/05 16:00 - 17:00	26	11	260	110
2820	Yarmouth — Rt 28 E-W @ Forest Rd	Tue 7/16/13 16:00 - 18:00	17	15	85	75

Site Code

Bicycle & Pedestrian Counts from Intersection Data

Site Code	Town	Location	Date/Time of Study	Bicycles Observed during Study Period	Pedestrians Observed during Study Period	Estimated bikes/day	Estimated pedestrians/day
2856	Yarmouth	Rt 28 E-W @ Long Pond Dr	Tue 7/16/13 16:00 - 18:00	11	6	55	30
2773	Yarmouth	Rt 28 E-W @ N Main St / Old Main St	Tue 8/17/10 16:00 - 17:30	18	16	120	107
2773	Yarmouth	Rt 28 E-W @ N Main St / Old Main St	Wed 8/11/10 7:00 - 9:00	30	44	150	220
2773	Yarmouth	Rt 28 E-W @ N Main St / Old Main St	Wed 6/15/05 16:00 - 18:00	5	9	25	45
2866	Yarmouth	Rt 28 E-W @ Pine Grove Rd	Thu 8/18/05 16:00 - 17:30	31	35	207	233
3857	Yarmouth	Rt 28 E-W @ Pirates Cove Golf Parking Lot	Tue 7/9/13 14:00 - 18:00	88	43	220	108
3795	Yarmouth	Rt 28 E-W @ Ruby St	Tue 8/14/07 16:00 - 17:30	44		293	0
2896	Yarmouth	Rt 28 E-W @ Seaview Av	Tue 7/9/13 14:00 - 18:00	88	26	220	65
2907	Yarmouth	Rt 28 E-W @ South Sea Av	Thu 7/11/13 16:00 - 18:00	24	41	120	205
2904	Yarmouth	Rt 28 E-W @ West Yarmouth Rd	Thu 7/18/13 14:00 - 18:00	69	87	173	218
2905	Yarmouth	Rt 28 E-W @ Winslow Gray Rd	Thu 7/11/13 16:00 - 18:00	20	18	100	90

Bicycle & Pedestrian Counts from Intersection Data

Site Code		Date/Time of Study	Bicycles Observed during Study Period	Pedestrians Observed during Study Period	Estimated bikes/day	Estimated pedestrians/day
2837	Yarmouth — Rt 28 E-W @ Town Brook Rd	Thu 8/18/05 16:00 - 17:30	22	15	147	100
3766	Yarmouth — Rt 6 EB Ramp E-W @ Station Ave	Mon 9/12/11 16:00 - 17:30	4	0	27	0
3767	Yarmouth — Rt 6 WB Ramp E-W @ Station Ave	Mon 9/12/11 16:00 - 17:30	4	0	27	0
2566	Yarmouth — Rt 6A E-W @ Union St /Old Church St.	Mon 7/21/08 16:00 - 17:30	5	3	33	20
3768	Yarmouth — Willow St N-S @ Camp St	Tue 7/28/09 7:00 - 9:00	1	0	5	0
3768	Yarmouth — Willow St N-S @ Camp St	Tue 7/28/09 16:00 - 17:30	0	2	0	13
3768	Yarmouth — Willow St N-S @ Camp St	Sat 7/25/09 11:00 - 13:00	3	2	15	10
2549	Dennis — Airline Rd N-S @ Old Chatham Rd	Thu 7/7/11 7:00 - 9:00	3	3	15	15
2549	Dennis — Airline Rd N-S @ Old Chatham Rd	Thu 7/7/11 16:00 - 18:00	5	2	25	10
3741	Dennis — Division St N-S @ Hall St	Thu 8/11/05 16:00 - 17:30	14	5	93	33
1017	Dennis — Route 134 N-S @ Old Chatham Rd (n)	Thu 6/30/11 7:00 - 9:00	4	7	20	35

Bicycle & Pedestrian Counts from Intersection Data

Site Code		Date/Time of Study	Bicycles Observed during Study Period	Pedestrians Observed during Study Period	Estimated bikes/day	Estimated pedestrians/day
1017	Dennis	Route 134 N-S @ Old Chatham Rd (n)				
		Tue 6/28/11 16:00 - 18:00	2	10	10	50
1045	Dennis	Route 134 N-S @ Old Chatham Rd (s)				
		Thu 6/30/11 7:00 - 9:00	6	5	30	25
1045	Dennis	Route 134 N-S @ Old Chatham Rd (s)				
		Tue 6/28/11 16:00 - 18:00	2	7	10	35
2555	Dennis	Rt 134 N-S @ Airline Rd				
		Wed 8/3/11 7:00 - 9:00	7	8	35	40
2555	Dennis	Rt 134 N-S @ Airline Rd				
		Mon 8/1/11 16:00 - 18:00	19	7	95	35
2571	Dennis	Rt 134 N-S @ Bob Crowell Rd (old Access Rd)				
		Wed 8/3/11 7:00 - 9:00	8	6	40	30
2571	Dennis	Rt 134 N-S @ Bob Crowell Rd (old Access Rd)				
		Mon 8/1/11 16:00 - 18:00	12	5	60	25
3805	Dennis	Rt 134 N-S @ Center St				
		Thu 8/13/09 7:00 - 9:00	6	1	30	5
3805	Dennis	Rt 134 N-S @ Center St				
		Tue 8/11/09 16:00 - 18:00	9	4	45	20
1018	Dennis	Rt 134 N-S @ Setucket Rd				
		Thu 7/21/11 7:00 - 9:00	16	8	80	40
1018	Dennis	Rt 134 N-S @ Setucket Rd				
		Tue 7/19/11 16:00 - 18:00	9	5	45	25

Bicycle & Pedestrian Counts from Intersection Data

Site Code		Date/Time of Study	Bicycles Observed during Study Period	Pedestrians Observed during Study Period	Estimated bikes/day	Estimated pedestrians/day
2660	Dennis	Rt 134 N-S @ Upper County Rd/ Highbank Rd				
		Thu 7/30/09 7:00 - 9:00	11	6	55	30
2660	Dennis	Rt 134 N-S @ Upper County Rd/ Highbank Rd				
		Tue 7/28/09 16:00 - 18:00	26	17	130	85
2769	Dennis	Rt 28 E-W @ Depot St				
		Sat 8/20/05 12:15 - 13:15	24	18	240	180
2769	Dennis	Rt 28 E-W @ Depot St				
		Tue 7/19/05 16:00 - 18:00	25	23	125	115
1280	Dennis	Rt 28 E-W @ Division Street				
		Sat 8/20/05 11:00 - 12:00	4	21	40	210
3732	Dennis	Rt 28 E-W @ Hall St				
		Sat 8/20/05 12:30 - 13:30	26	113	260	1130
3732	Dennis	Rt 28 E-W @ Hall St				
		Tue 7/19/05 16:00 - 18:00	32	58	160	290
3742	Dennis	Rt 28 E-W @ Mill St				
		Thu 7/21/05 16:00 - 18:00	33	19	165	95
2766	Dennis	Rt 28 E-W @ Rt 134/Swan River Rd				
		Thu 8/6/09 7:00 - 9:00	8	11	40	55
2766	Dennis	Rt 28 E-W @ Rt 134/Swan River Rd				
		Tue 7/21/09 16:00 - 18:00	28	10	140	50
2782	Dennis	Rt 28 E-W @ School St				
		Wed 6/15/05 16:00 - 18:00	14	19	70	95

Bicycle & Pedestrian Counts from Intersection Data

Site Code		Location	Date/Time of Study	Bicycles Observed during Study Period	Pedestrians Observed during Study Period	Estimated bikes/day	Estimated pedestrians/day
2772	Dennis	Rt 28 E-W @ Sea St	Sat 7/30/05 11:00 - 12:00	2	19	20	190
2761	Dennis	Rt 28 E-W @ South St	Sat 7/30/05 12:15 - 13:15	2	18	20	180
2761	Dennis	Rt 28 E-W @ South St	Thu 7/21/05 16:00 - 18:00	30	3	150	15
2752	Dennis	Rt 28 E-W @ Upper County Rd (N) & sitedrive (S)	Sat 8/20/05 11:00 - 12:00	15	6	150	60
3866	Dennis	Rt 6A E-W @ Nobscussett Rd	Sat 8/9/14 11:00 - 13:00	32	215	160	1075
3866	Dennis	Rt 6A E-W @ Nobscussett Rd	Wed 7/30/14 16:00 - 18:00	38	48	190	240
3866	Dennis	Rt 6A E-W @ Nobscussett Rd	Tue 7/29/14 7:00 - 9:00	24	90	120	450
2753	Dennis	Upper County Rd E-W @ Depot St	Sat 7/30/05 11:00 - 12:00	4	4	40	40
2753	Dennis	Upper County Rd E-W @ Depot St	Wed 7/27/05 16:00 - 18:00	14	13	70	65
3771	Dennis	Upper County Rd N-S @ Great Western Rd	Wed 8/5/09 16:00 - 18:00	20	5	100	25
3771	Dennis	Upper County Rd N-S @ Great Western Rd	Mon 6/8/09 7:00 - 9:00	3	1	15	5

Bicycle & Pedestrian Counts from Intersection Data

Site Code		Date/Time of Study	Bicycles Observed during Study Period	Pedestrians Observed during Study Period	Estimated bikes/day	Estimated pedestrians/day
3739	Dennis	Upper County Rd E-W @ Sea St				
		Thu 7/28/05 16:00 - 18:00	10	11	50	55
2662	Dennis	Upper County Rd E-W @ Searsville Rd				
		Thu 8/13/09 16:00 - 18:00	10	0	50	0
2662	Dennis	Upper County Rd E-W @ Searsville Rd				
		Mon 6/8/09 7:00 - 9:00	1	0	5	0
3740	Dennis	Upper County Rd E-W @ Telegraph Rd				
		Thu 7/28/05 16:00 - 18:00	14	10	70	50
1248	Harwich	Depot St N-S @ Main Street				
		Tue 7/19/05 16:30 - 18:00	8	2	53	13
2570	Harwich	Rt 124 N-S @ Queen Anne Rd				
		Thu 3/8/12 11:00 - 12:00	1	0	10	0
2570	Harwich	Rt 124 N-S @ Queen Anne Rd				
		Fri 7/28/06 7:00 - 9:00	0	7	0	35
2570	Harwich	Rt 124 N-S @ Queen Anne Rd				
		Wed 7/26/06 15:00 - 17:00	0	4	0	20
3799	Harwich	Rt 124 N-S @ Rt 39 / Main St (east)				
		Thu 6/12/08 16:00 - 17:30	2	0	13	0
3799	Harwich	Rt 124 N-S @ Rt 39 / Main St (east)				
		Tue 7/25/06 16:00 - 18:00	0	14	0	70
3776	Harwich	Rt 124 & Rt 39 N-S @ Main St (west)				
		Tue 7/25/06 16:00 - 18:00	11	5	55	25

Bicycle & Pedestrian Counts from Intersection Data

Site Code		Date/Time of Study	Bicycles Observed during Study Period	Pedestrians Observed during Study Period	Estimated bikes/day	Estimated pedestrians/day
3868	Harwich — Rt 137 N-S @ Hess/ Stop and Shop	Tue 7/15/14 16:00 - 17:30	16	0	107	0
3868	Harwich — Rt 137 N-S @ Hess/ Stop and Shop	Tue 7/8/14 07:00 - 09:00	7	6	35	30
3775	Harwich — Rt 137 N-S @ Long Pond Dr	Sat 8/9/08 11:00 - 13:00	4	1	20	5
3775	Harwich — Rt 137 N-S @ Long Pond Dr	Tue 7/22/08 7:00 - 9:00	5	0	25	0
2576	Harwich — Rt 137 N-S @ Old Queen Anne Rd	Sat 8/9/08 11:00 - 13:00	1	4	5	20
2576	Harwich — Rt 137 N-S @ Old Queen Anne Rd	Thu 7/31/08 7:00 - 9:00	8	1	40	5
2576	Harwich — Rt 137 N-S @ Old Queen Anne Rd	Thu 6/5/08 16:00 - 17:30	2		13	0
2513	Harwich — Rt 137 N-S @ Pleasant Bay Rd	Thu 6/5/14 07:30 - 09:00	2	2	13	13
2513	Harwich — Rt 137 N-S @ Pleasant Bay Rd	Thu 10/1/09 16:00 - 18:00	2	0	10	0
2513	Harwich — Rt 137 N-S @ Pleasant Bay Rd	Wed 9/30/09 7:00 - 9:00	3	0	15	0
2548	Harwich — Rt 137 N-S @ Rt 39	Tue 6/29/10 16:00 - 17:00	6	1	60	10

Bicycle & Pedestrian Counts from Intersection Data

Site Code			Date/Time of Study	Bicycles Observed during Study Period	Pedestrians Observed during Study Period	Estimated bikes/day	Estimated pedestrians/day
2548	Harwich	Rt 137 N-S @ Rt 39	Thu 11/16/06 15:00 - 16:00	4	0	40	0
2548	Harwich	Rt 137 N-S @ Rt 39	Thu 7/7/05 16:00 - 18:00	3	4	15	20
3774	Harwich	Rt 137 N-S @ Rt 6 EB Ramp	Thu 5/29/14 16:30 - 18:00	1	0	7	0
3774	Harwich	Rt 137 N-S @ Rt 6 EB Ramp	Sat 8/16/08 11:00 - 13:00	4	1	20	5
3774	Harwich	Rt 137 N-S @ Rt 6 EB Ramp	Fri 8/8/08 7:00 - 9:00	5	1	25	5
3774	Harwich	Rt 137 N-S @ Rt 6 EB Ramp	Tue 6/24/08 16:00 - 17:30	0	1	0	7
2503	Harwich	Rt 137 N-S @ Rt 6 Ramp WB	Thu 6/5/14 16:30 - 18:00	1	0	7	0
2503	Harwich	Rt 137 N-S @ Rt 6 Ramp WB	Sat 8/16/08 11:00 - 13:00	4	0	20	0
2503	Harwich	Rt 137 N-S @ Rt 6 Ramp WB	Tue 7/22/08 7:00 - 9:00	4	0	20	0
2503	Harwich	Rt 137 N-S @ Rt 6 Ramp WB	Tue 6/24/08 16:00 - 17:30	1	0	7	0
3738	Harwich	Rt 28 E-W @ Depot Rd (w) / Belmont Rd (near Den	Thu 8/11/05 16:00 - 17:30	14	10	93	67

Bicycle & Pedestrian Counts from Intersection Data

Site Code		Date/Time of Study	Bicycles Observed during Study Period	Pedestrians Observed during Study Period	Estimated bikes/day	Estimated pedestrians/day
2731	Harwich	Rt 28 E-W @ Rt 124/Rt 39/Sisson Road				
		Wed 7/26/06 16:00 - 18:00	0	17	0	85
2763	Harwich	Rt 28 E-W @ Lower County Rd				
		Tue 8/16/05 16:00 - 18:00	22	75	110	375
3800	Harwich	Rt 39 E-W @ Bay Rd & P.O.				
		Fri 8/8/08 7:00 - 9:00	5	13	25	65
3800	Harwich	Rt 39 E-W @ Bay Rd & P.O.				
		Sat 7/19/08 11:00 - 13:00	6	8	30	40
3800	Harwich	Rt 39 E-W @ Bay Rd & P.O.				
		Tue 6/24/08 16:00 - 17:30	1	0	7	0
2577	Harwich	Rt 39 N-S @ Queen Anne Rd				
		Thu 8/4/05 16:00 - 17:30	5	0	33	0
1113	Harwich	Rt 39/Rt 124 N-S @ Parallel St				
		Mon 7/21/08 16:00 - 17:30	8	6	53	40
3869	Harwich	Rt. 137 N-S @ Continental Drive				
		Wed 8/6/14 7:00 - 9:00	8	5	40	25
3794	Chatham	Old Queen Anne Rd E-W @ George Ryder Rd				
		Tue 6/1/10 16:00 - 17:00	3	0	30	0
3794	Chatham	Old Queen Anne Rd E-W @ George Ryder Rd				
		Tue 8/14/07 16:00 - 17:30	14	1	93	7
2590	Chatham	Old Queen Anne Rd E-W @ Training Field Rd				
		Thu 6/17/10 7:00 - 9:00	2	0	10	0

Bicycle & Pedestrian Counts from Intersection Data

Site Code		Date/Time of Study	Bicycles Observed during Study Period	Pedestrians Observed during Study Period	Estimated bikes/day	Estimated pedestrians/day
2590	Chatham — Old Queen Anne Rd E-W @ Training Field Rd	Tue 6/15/10 15:00 - 18:00	3	3	10	10
3703	Chatham — Rt 28 E-W @ Barn Hill Rd	Thu 6/17/10 7:00 - 9:00	13	10	65	50
3703	Chatham — Rt 28 E-W @ Barn Hill Rd	Tue 6/15/10 15:00 - 18:00	38	8	127	27
3703	Chatham — Rt 28 E-W @ Barn Hill Rd	Mon 6/30/08 9:00 - 17:00	65	61	81	76
3703	Chatham — Rt 28 E-W @ Barn Hill Rd	Thu 8/16/07 16:00 - 17:30	6		40	0
3702	Chatham — Rt 28 E-W @ George Ryder Rd	Thu 6/9/11 7:00 - 9:00	8	8	40	40
3702	Chatham — Rt 28 E-W @ George Ryder Rd	Tue 6/7/11 15:00 - 18:00	17	11	57	37
3702	Chatham — Rt 28 E-W @ George Ryder Rd	Mon 6/30/08 9:00 - 17:00	84	63	105	79
3702	Chatham — Rt 28 E-W @ George Ryder Rd	Thu 8/16/07 16:00 - 17:30	6		40	0
3815	Chatham — Rt 28 N-S @ Post Office Rd	Thu 6/10/10 7:00 - 9:00	1	8	5	40
3815	Chatham — Rt 28 N-S @ Post Office Rd	Tue 6/8/10 15:30 - 18:00		26	0	104

Bicycle & Pedestrian Counts from Intersection Data

Site Code			Date/Time of Study	Bicycles Observed during Study Period	Pedestrians Observed during Study Period	Estimated bikes/day	Estimated pedestrians/day
2675	Chatham	Rt 28 E-W @ Rt 137	Mon 6/30/08 12:30 - 13:30	7	1	70	10
1016	Chatham	Rt 28 E-W @ Seaquanset Rd	Thu 6/9/11 7:00 - 9:00	10	10	50	50
1016	Chatham	Rt 28 E-W @ Seaquanset Rd	Tue 6/7/11 15:15 - 18:00	17	12	62	44
2587	Chatham	Rt 28 E-W @ Stony Hill Rd	Thu 7/21/11 7:00 - 9:00	18	17	90	85
2587	Chatham	Rt 28 E-W @ Stony Hill Rd	Tue 7/19/11 15:00 - 18:00	27	4	90	13
2602	Chatham	Rt 28 (N) & Shore Rd N-S @ Rt 28 (S) & Old Harbor Rd	Thu 6/10/10 7:00 - 9:00		2	0	10
2700	Chatham	Shore Rd/Main St (South) N-S @ Main St (West)	Fri 8/22/08 10:00 - 12:00	84	204	420	1020
3802	Chatham	Tisquantum Rd N-S @ Wikis Way	Fri 8/22/08 10:00 - 12:00	17	16	85	80
3849	Brewster	Rt 124 N-S @ Tubman Rd	Mon 9/19/11 16:00 - 17:30	1	0	7	0
3778	Brewster	Rt 137 N-S @ Freemans Way	Thu 7/9/09 16:00 - 18:00	4	1	20	5
3778	Brewster	Rt 137 N-S @ Freemans Way	Thu 6/25/09 7:00 - 9:00	5	2	25	10

Bicycle & Pedestrian Counts from Intersection Data

Site Code			Date/Time of Study	Bicycles Observed during Study Period	Pedestrians Observed during Study Period	Estimated bikes/day	Estimated pedestrians/day
2446	Brewster	Rt 137 N-S @ Millstone Rd	Wed 6/24/09 7:00 - 9:00	4	3	20	15
2446	Brewster	Rt 137 N-S @ Millstone Rd	Tue 6/23/09 16:00 - 18:00	2	0	10	0
3806	Brewster	Rt 137 N-S @ Tubman Rd	Tue 8/4/09 16:00 - 18:00	33	17	165	85
2424	Brewster	Rt 137 (Long Pond Rd) E-W @ Underpass Rd	Thu 6/25/09 7:00 - 9:00	9	2	45	10
2424	Brewster	Rt 137 (Long Pond Rd) E-W @ Underpass Rd	Thu 6/25/09 16:00 - 18:00	32	9	160	45
3780	Brewster	Rt 39 N-S @ Freemans Way	Thu 8/2/07 16:15 - 17:45	2		13	0
2372	Orleans	Eldredge Park Way E-W @ Lots Hollow Rd & sitedrive	Tue 7/12/05 16:00 - 18:00	22	12	110	60
3729	Orleans	Main St N-S @ Brewster Cross Rd	Tue 6/28/05 16:00 - 17:30	30	20	200	133
2355	Orleans	Main St N-S @ Old Colony Way & sitedrive	Wed 7/13/05 16:00 - 17:30	99	158	660	1053
2363	Orleans	Main St E-W @ Tonset Rd	Thu 7/26/07 16:00 - 17:30	29	0	193	0
2375	Orleans	Rt 28 N-S @ Finlay Rd	Thu 6/9/05 16:00 - 18:00	9	3	45	15

Bicycle & Pedestrian Counts from Intersection Data

Site Code		Date/Time of Study	Bicycles Observed during Study Period	Pedestrians Observed during Study Period	Estimated bikes/day	Estimated pedestrians/day
2359	Orleans — Rt 28 N-S @ Main St	Thu 7/28/11 7:00 - 9:00	50	27	250	135
2359	Orleans — Rt 28 N-S @ Main St	Tue 7/26/11 16:00 - 17:30	44	19	293	127
2426	Orleans — Rt 28 N-S @ Rt 39/Quanset Rd	Tue 7/20/10 7:00 - 9:00	5	15	25	75
2426	Orleans — Rt 28 N-S @ Rt 39/Quanset Rd	Tue 7/20/10 16:00 - 18:00	7	6	35	30
1282	Orleans — Rt 6A E-W @ Bakers Pond/Bay Ridge	Thu 7/12/12 16:00 - 17:30	6	0	40	0
3728	Orleans — Rt 6A E-W @ Brewster Cross Rd	Tue 6/28/05 16:00 - 17:30	11	6	73	40
3846	Orleans — Rt 6A E-W @ Cove Rd	Thu 11/18/10 16:00 - 17:00	0	6	0	60
2370	Orleans — Rt 6A E-W @ Eldredge Park Way/West Rd	Thu 6/19/08 16:00 - 17:30	13	9	87	60
2370	Orleans — Rt 6A E-W @ Eldredge Park Way/West Rd	Thu 7/19/07 16:00 - 17:30	2	7	13	47
2370	Orleans — Rt 6A E-W @ Eldredge Park Way/West Rd	Tue 7/12/05 16:00 - 18:00	26	20	130	100
2357	Orleans — Rt 6A E-W @ Main St	Wed 6/22/11 7:00 - 9:00	18	18	90	90

Bicycle & Pedestrian Counts from Intersection Data

Site Code		Date/Time of Study	Bicycles Observed during Study Period	Pedestrians Observed during Study Period	Estimated bikes/day	Estimated pedestrians/day
2357	Orleans — Rt 6A E-W @ Main St	Mon 6/20/11 16:00 - 17:30	80	42	533	280
2357	Orleans — Rt 6A E-W @ Main St	Thu 11/18/10 16:00 - 17:00	6	14	60	140
2350	Orleans — Rt 6A E-W @ Rt 28/Canal Rd (SW end)	Tue 8/19/08 16:00 - 17:30	29	39	193	260
2350	Orleans — Rt 6A E-W @ Rt 28/Canal Rd (SW end)	Thu 5/25/06 15:30 - 17:00	8	30	53	200
3796	Orleans — Rt 6A/Rt 28 N-S @ Canal Rd (N.E. end)	Tue 8/19/08 16:00 - 17:30	11	7	73	47
1211	Orleans — West Rd N-S @ Skaket Corners Plaza Dr (S drive)	Tue 7/12/05 16:00 - 18:00	49	16	245	80
3801	Eastham — Brackett Rd E-W @ Holmes Rd	Wed 2/18/09 7:00 - 9:00	2	3	10	15
3801	Eastham — Brackett Rd E-W @ Holmes Rd	Thu 2/5/09 16:00 - 17:30	2	1	13	7
3801	Eastham — Brackett Rd E-W @ Holmes Rd	Thu 7/17/08 16:00 - 17:30	45	0	300	0
2321	Eastham — Bridge Rd N-S @ Herring Brook Rd	Tue 7/6/10 16:00 - 17:30	5	0	33	0
3823	Eastham — Kingsbury Beach Rd E-W @ Great Pond Rd	Tue 7/6/10 16:00 - 17:30	14	6	93	40

Site Code

Bicycle & Pedestrian Counts from Intersection Data

Site Code	Town	Location	Date/Time of Study	Bicycles Observed during Study Period	Pedestrians Observed during Study Period	Estimated bikes/day	Estimated pedestrians/day
2304	Eastham	Massasoit Rd N-S @ Herring Brook Rd	Wed 8/17/11 16:00 - 18:00	42	14	210	70
3726	Eastham	Massasoit Rd N-S @ Old County Rd	Tue 7/6/10 16:00 - 17:30	20	1	133	7
2305	Eastham	Nauset Rd N-S @ Brackett Rd	Wed 2/25/09 7:00 - 9:00	1	1	5	5
2305	Eastham	Nauset Rd N-S @ Brackett Rd	Wed 2/11/09 16:00 - 17:30	0	2	0	13
2305	Eastham	Nauset Rd N-S @ Brackett Rd	Sat 8/2/08 10:00 - 12:00	54	19	270	95
2305	Eastham	Nauset Rd N-S @ Brackett Rd	Thu 7/17/08 16:00 - 17:30	25	11	167	73
1263	Eastham	Rt 6 N-S @ Aspinet	Tue 8/9/11 16:00 - 17:30	21	2	140	13
1263	Eastham	Rt 6 N-S @ Aspinet Rd	Tue 8/18/15 7:30 - 9:00	8	0	53	0
2306	Eastham	Rt 6 N-S @ Brackett Rd	Thu 8/13/15 7:30 - 9:00	18	11	120	73
2306	Eastham	Rt 6 N-S @ Brackett Rd	Wed 8/12/15 16:00 - 17:30	17	9	113	60
2306	Eastham	Rt 6 N-S @ Brackett Rd	Thu 2/19/09 16:00 - 17:30	4	3	27	20

Site Code

Bicycle & Pedestrian Counts from Intersection Data

Site Code	Town	Location	Date/Time of Study	Bicycles Observed during Study Period	Pedestrians Observed during Study Period	Estimated bikes/day	Estimated pedestrians/day
2306	Eastham	Rt 6 N-S @ Brackett Rd	Tue 2/10/09 7:00 - 9:00	0	5	0	25
2306	Eastham	Rt 6 N-S @ Brackett Rd	Tue 2/3/09 7:00 - 9:00	0	3	0	15
2306	Eastham	Rt 6 N-S @ Brackett Rd	Sat 7/26/08 10:00 - 12:00	72	25	360	125
2306	Eastham	Rt 6 N-S @ Brackett Rd	Tue 7/15/08 16:00 - 17:30	37	10	247	67
1255	Eastham	Rt 6 N-S @ Governor Prence (N End)	Wed 8/25/10 16:00 - 17:30	6	1	40	7
2301	Eastham	Rt 6 N-S @ Nauset Rd (N end) & Wampum Ln	Wed 8/12/15 16:00 - 17:30	16	2	107	13
2301	Eastham	Rt 6 N-S @ Nauset Rd (N end) & Wampum Ln	Wed 8/5/15 7:00 - 9:00	22	18	110	90
2301	Eastham	Rt 6 N-S @ Nauset Rd (N end) & Wampum Ln	Mon 8/8/11 16:15 - 17:30	18	1	144	8
1273	Eastham	Rt 6 N-S @ Oak Rd	Mon 8/17/15 07:30 - 09:00	2	0	13	0
1273	Eastham	Rt 6 N-S @ Oak Rd	Tue 7/21/15 16:00 - 17:30	2	0	13	0
3851	Wellfleet	LeCount Hollow Rd E-W @ Old State Hwy	Tue 6/19/12 16:00 - 17:30	15	2	100	13

Bicycle & Pedestrian Counts from Intersection Data

Site Code			Date/Time of Study	Bicycles Observed during Study Period	Pedestrians Observed during Study Period	Estimated bikes/day	Estimated pedestrians/day
3865	Wellfleet	Main St E-W @ E Commercial St	Tue 8/26/14 07:00 - 09:00	35	6	175	30
3865	Wellfleet	Main St E-W @ E Commercial St	Thu 8/14/14 15:00 - 18:00	77	9	257	30
3879	Wellfleet	Rt 6 @ Cahoon Hollow Rd/Pine Point Rd	Thu 9/3/15 07:00 - 09:00	22	15	110	75
3879	Wellfleet	Rt 6 @ Cahoon Hollow Rd/Pine Point Rd	Mon 8/31/15 16:00 - 18:00	22	3	110	15
3850	Wellfleet	Rt 6 N-S @ Cove Rd	Thu 6/21/12 16:00 - 17:30	6	5	40	33
2292	Wellfleet	Rt 6 N-S @ Main St	Thu 9/3/15 16:00 - 18:00	10	1	50	5
2292	Wellfleet	Rt 6 N-S @ Main St	Thu 7/31/14 7:00 - 9:00	32	9	160	45
2292	Wellfleet	Rt 6 N-S @ Main St	Thu 6/21/12 16:00 - 17:30	7	4	47	27
2292	Wellfleet	Rt 6 N-S @ Main St	Tue 12/6/11 16:00 - 17:30	4	0	27	0
1261	Wellfleet	Rt 6 N-S @ Wellfleet Drive-In	Mon 7/20/15 16:00 - 17:30	2	0	13	0
1261	Wellfleet	Rt 6 N-S @ Wellfleet Drive-In	Tue 7/14/15 07:30 - 09:00	1	0	7	0

Site Code

Bicycle & Pedestrian Counts from Intersection Data

Site Code	Town	Location	Date/Time of Study	Bicycles Observed during Study Period	Pedestrians Observed during Study Period	Estimated bikes/day	Estimated pedestrians/day
2297	Wellfleet	Rt 6 N-S @ Lecount Hollow Rd/driveway	Tue 6/19/12 16:00 - 17:30	15	1	100	7
2297	Wellfleet	Rt 6 N-S @ Lecount Hollow Rd/driveway	Mon 10/31/11 16:00 - 17:30	3	1	20	7
3812	Truro	Route 6 N-S @ Truro Central Driveway	Thu 6/11/09 14:00 - 15:30	8	11	53	73
3812	Truro	Route 6 N-S @ Truro Central Driveway	Thu 6/11/09 7:00 - 9:00	2	14	10	70
3730	Provincetown	Bradford St E-W @ Howland St	Wed 7/6/05 16:00 - 17:30	17	28	113	187
1249	Provincetown	Bradford St E-W @ Standish Av	Thu 8/13/15 11:00 - 13:00	162	1007	810	5035
3821	Provincetown	Bradford St (Rt 6A) E-W @ Johnson St	Wed 7/14/10 16:00 - 17:00	118	182	1180	1820
3822	Provincetown	Railroad Ave E-W @ Johnson St	Wed 7/14/10 16:00 - 17:15	17	29	136	232
2260	Provincetown	Rt 6 N-S @ Conwell /Race Point Rd	Wed 7/18/12 16:00 - 17:30	27	8	180	53
2260	Provincetown	Rt 6 N-S @ Conwell /Race Point Rd	Thu 7/16/09 16:00 - 17:30	59	26	393	173
2261	Provincetown	Rt 6 E-W @ Shank Painter Rd	Wed 8/19/15 11:00 - 13:00	1	2	5	10

Site Code

Bicycle & Pedestrian Counts from Intersection Data

2261 Provincetown — Rt 6 E-W @ Shank Painter Rd

Date/Time of Study	Bicycles Observed during Study Period	Pedestrians Observed during Study Period	Estimated bikes/day	Estimated pedestrians/day
Tue 8/3/10 16:00 - 17:30	25	9	167	60

2261 Provincetown — Rt 6 E-W @ Shank Painter Rd

Date/Time of Study	Bicycles Observed during Study Period	Pedestrians Observed during Study Period	Estimated bikes/day	Estimated pedestrians/day
Wed 8/26/09 16:00 - 17:30	16	3	107	20

3843 Provincetown — Rt 6A (Bradford St) E-W @ Shank Painter Rd

Date/Time of Study	Bicycles Observed during Study Period	Pedestrians Observed during Study Period	Estimated bikes/day	Estimated pedestrians/day
Tue 8/3/10 16:00 - 17:30	169	178	1127	1187

3845 Provincetown — Shank Painter Rd N-S @ Court St

Date/Time of Study	Bicycles Observed during Study Period	Pedestrians Observed during Study Period	Estimated bikes/day	Estimated pedestrians/day
Tue 8/3/10 16:00 - 17:30	103	108	687	720

3844 Provincetown — Shank Painter Rd N-S @ Jerome Smith Rd

Date/Time of Study	Bicycles Observed during Study Period	Pedestrians Observed during Study Period	Estimated bikes/day	Estimated pedestrians/day
Tue 8/3/10 16:00 - 17:30	39	23	260	153

CAPE COD COMMISSION

3225 MAIN STREET • P.O. BOX 226 • BARNSTABLE, MASSACHUSETTS 02630
(508) 362-3828 • Fax (508) 362-3136 • www.capecodcommission.org

CAPE COD
COMMISSION

Appendix G:
Travel Time Records

Cape Cod Commission Traffic Counting Report 2013
Data Collected 2003-2013

CAPE COD COMMISSION

CONGESTION MANAGEMENT: TRAVEL TIME RECORDS

One data collection activity conducted by the Cape Cod Commission to measure congestion is the recording of vehicle travel times. During this activity, technicians will travel a pre-determined road corridor and note the length of time between specific checkpoints. The corridor inventory currently includes fifty-six corridors throughout the county. Some of the newly identified corridors may still lack data, and therefore do not have mention in the appendix beyond the reference map (shown on the following page).

Of the corridors that do contain data, there is a data sheet with historical numbers to correspond with each of these corridors for the years 2003-2013.

At the top of each data sheet, the town, route, corridor number and direction are identified. The average speed for each corridor are shown in yellow for each record completed (starting with most recent in the top left, then moving left to right and down).

Data sheets are ordered by corridor number.

Cape Cod Travel Time Corridors Reference Map

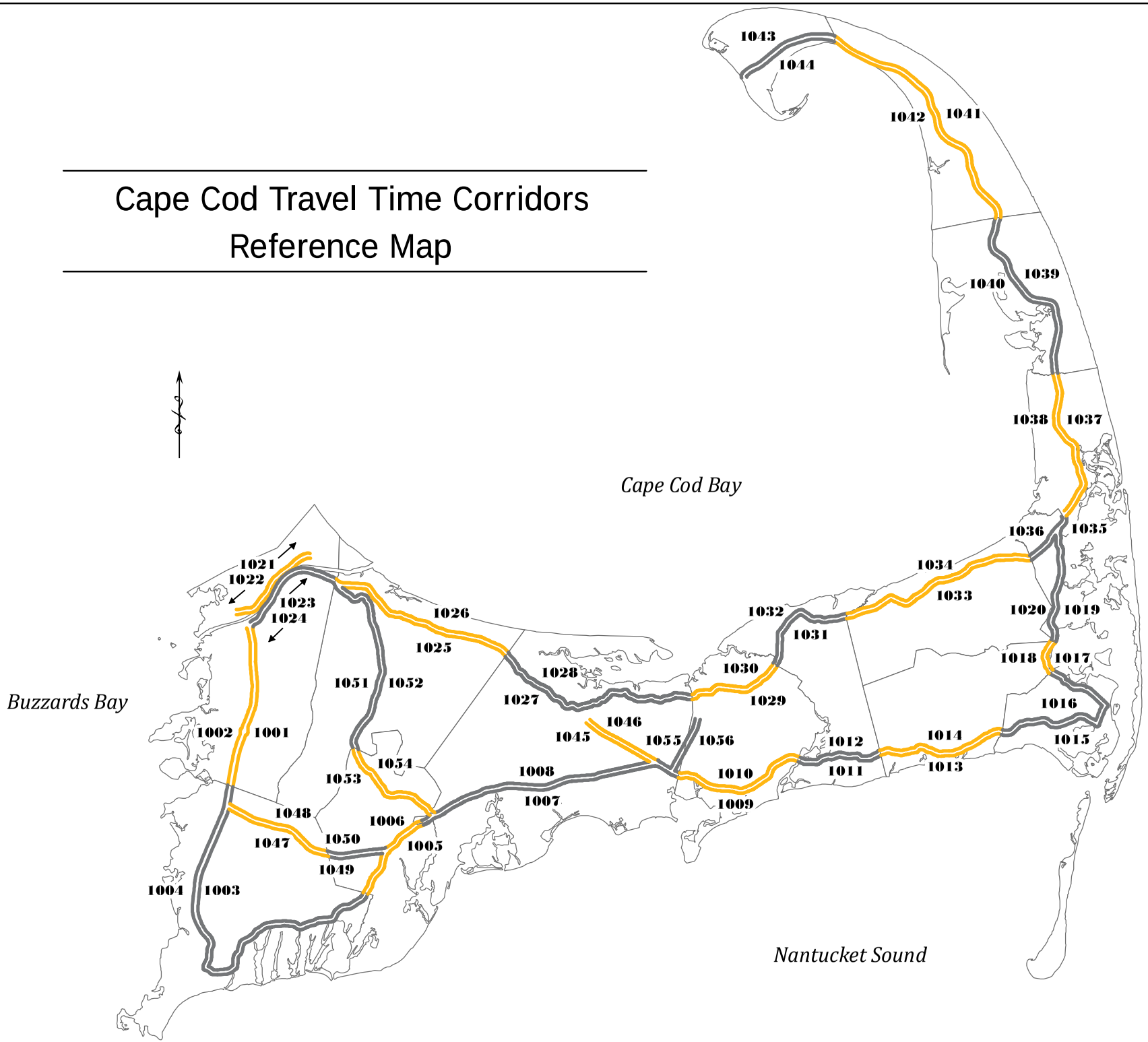

2003-2013

CAPE COD COMMISSION CONGESTION MANAGEMENT SYSTEM - WWW.CAPECODCOMMISSION.ORG

*Travel time information incomplete

Town	Corridor Name	Corridor Number	Direction
Sandwich/Bourne	**Route 6A**	**30**	**WB**

date of study	time of study	speed	date of study	time of study	speed	date of study	time of study	speed
6/4/2012	2:03 PM	36.3						

Sub Segment	Average Travel Time / Speed		Sub Segment	Average Travel Time / Speed
Main St - Jarves Rd	00:24	58.5		
Jarves Rd - Tupper Rd (E)	00:45	35.2		
Tupper Rd (E) - Bourne TL	02:31	31.7		
Bourne TL - Sandwich Rd	00:30	43.2		

Tot Dist **2.52**

2003-2013

Cape Cod Commission Congestion Management System - www.capecodcommission.org

*Travel time information incomplete

Town	Corridor Name	Corridor Number	Direction
Bourne	**Route 28**	**1001**	**NB**

date of study	time of study	speed	date of study	time of study	speed	date of study	time of study	speed
6/5/2013	2:40 AM	50.2	8/21/2012	10:07 AM	55.3	8/17/2012	12:02 PM	52.9
8/18/2011	9:37 AM	51.1	8/16/2010	2:52 PM	46.6	8/19/2009	11:27 AM	53.6
7/17/2003	12:16 PM	53.5						

Sub Segment	Average Travel Time / Speed		Sub Segment	Average Travel Time / Speed
Bour/Falm TL - Otis Rotary	02:10	56.8		
Otis Rotary - Bourne Rotary	04:49	50.1		

Tot Dist **6.02**

2003-2013

Cape Cod Commission Congestion Management System - www.capecodcommission.org

*Travel time information incomplete

Town	Corridor Name	Corridor Number	Direction
Bourne	**Route 28**	**1002**	**SB**

date of study	time of study	speed	date of study	time of study	speed	date of study	time of study	speed
8/9/2013	11:44 AM	54.9	8/7/2013	9:54 AM	57.3	6/5/2013	2:47 AM	53.8
8/21/2012	10:29 AM	49.0	6/4/2012	2:46 PM	49.5	7/29/2011	9:49 AM	48.2
6/30/2009	9:37 AM	53.6	6/18/2009	12:43 PM	48.1	8/6/2008	10:48 AM	54.2
6/4/2008	1:00 PM	50.2	7/16/2003	9:18 AM	50.8			

Sub Segment	Average Travel Time	Average Speed	Sub Segment	Average Travel Time	Average Speed
Bourne Rotary - Clay Pond	02:10	49.8			
Clay Pond - Barlows Landing	01:40	55.5			
Barlows Landing - Otis Rotary	00:56	42.5			
Otis Rotary - Bour/Falm TL	02:14	55.2			

Tot Dist **6.02**

2003-2013

Cape Cod Commission Congestion Management System - www.capecodcommission.org

*Travel time information incomplete

Town	Corridor Name	Corridor Number	Direction
Falmouth	**Route 28**	**1003**	**WB/NB**

date of study	time of study	speed	date of study	time of study	speed	date of study	time of study	speed
8/12/2013	10:25 AM	21.8	6/5/2013	2:09 AM	29.6	8/17/2012	11:25 AM	24.4
8/16/2011	2:33 AM	27.0	8/16/2010	2:14 PM	24.0	8/19/2009	10:54 AM	27.2
7/3/2007	12:40 PM	22.8	8/24/2005	10:04 AM	29.9	7/2/2003	11:18 AM	25.3

Sub Segment	Average Travel Time	Average Speed
Mashpee TL - Metoxit	01:33	34.8
Metoxit - Fresh Pond	02:26	34.7
Fresh Pond - Central	01:06	29.7
Central - Davisville	01:55	22.9
Davisville - Brick Kiln (E)/Ox Bow (W)	02:14	26.0
Brick Kiln (E)/Ox Bow (W) - Trotting Park	04:23	18.0
Trotting Park - Jones (E)	03:26	12.5
Jones (E) - Falmouth Heights	01:07	24.1
Falmouth Heights - Shore	02:60	15.5
Shore - Town Hall	01:42	10.3

Tot Dist **15.01**

Sub Segment	Average Travel Time	Average Speed
Town Hall - Palmer	01:17	10.6
Palmer - Jones (W)	03:59	11.6
Jones (W) - Brick Kiln (W)	03:03	45.7
Brick Kiln (W) - Thomas Landers	01:29	65.7
Thomas Landers - Route 151	01:56	64.6
Route 151 - Bourne TL	00:41	67.2

*Travel time information incomplete

Town	Corridor Name	Corridor Number	Direction
Falmouth	Route 28	1004	EB/SB

date of study	time of study	speed		date of study	time of study	speed		date of study	time of study	speed	
8/12/2013	3:01 AM	27.8		6/5/2013	3:22 PM	27.9		8/21/2012	10:36 AM	31.6	
6/4/2012	2:53 PM	28.3		7/29/2011	9:57 AM		*	7/29/2011	10:10 AM		*
8/20/2009	1:37 PM	31.7		8/6/2008	10:54 AM	24.6		6/4/2008	1:40 PM	33.1	
8/30/2005	10:06 AM	34.0		7/16/2003	9:25 AM	31.9					

Sub Segment	Average Travel Time / Speed		Sub Segment	Average Travel Time / Speed	
Bourne TL - Route 151	00:48	57.0	Trotting Park - Brick Kiln (E)/Ox Bow (W)	02:40	29.2
Route 151 - Thomas Landers	01:55	65.3	Brick Kiln (E)/Ox Bow (W) - Davisville	03:15	19.8
Thomas Landers - Brick Kiln (W)	01:43	57.9	Davisville - Central	01:18	31.2
Brick Kiln (W) - Jones (W)	03:19	43.7	Central - Fresh Pond	00:57	34.2
Jones (W) - Palmer	01:26	24.1	Fresh Pond - Metoxit	02:14	35.9
Palmer - Town Hall (TURN LEFT ON PALMER)	01:37	7.5	Metoxit - Mashpee TL	01:22	38.5
Town Hall - Shore	01:18	12.7			
Shore - Falmouth Heights	02:50	16.9			
Falmouth Heights - Jones (E)	01:51	17.0			
Jones (E) - Trotting Park	01:49	23.7			

Tot Dist **15.01**

2003-2013

CAPE COD COMMISSION CONGESTION MANAGEMENT SYSTEM - WWW.CAPECODCOMMISSION.ORG

*Travel time information incomplete

Town	Corridor Name	Corridor Number	Direction
Mashpee	**Route 28**	**1005**	**EB**

date of study	time of study	speed	date of study	time of study	speed	date of study	time of study	speed
8/12/2013	3:33 AM	27.3	8/5/2013	10:20 AM	23.7	6/4/2012	5:43 PM	33.6
7/29/2011	10:29 AM	27.3	8/5/2009	3:55 PM	34.1	8/6/2008	2:00 PM	23.8
6/4/2008	2:07 PM	25.7	6/23/2006	2:35 PM	26.9	6/28/2005	10:17 AM	28.7
7/16/2003	9:54 AM	34.1						

Sub Segment	Average Travel Time	Average Speed	Sub Segment	Average Travel Time	Average Speed
Falmouth TL - Mashpee Rotary	04:12	27.3			
Mashpee Rotary - Quinaquisset	00:47	33.4			
Quinaquisset - Barnstable TL	02:43	29.8			

Tot Dist **3.59**

2003-2013

Cape Cod Commission Congestion Management System - www.capecodcommission.org

*Travel time information incomplete

Town	Corridor Name	Corridor Number	Direction
Mashpee	**Route 28**	**1006**	**WB**

date of study	time of study	speed		date of study	time of study	speed		date of study	time of study	speed	
8/12/2013	10:17 AM	28.9		8/5/2013	10:10 AM	24.8		6/5/2013	2:03 AM	31.1	
8/17/2012	11:16 AM	23.0		8/16/2011	2:23 AM	22.5		8/17/2010	1:26 PM		*
8/16/2010	2:06 PM	27.2		8/19/2009	10:48 AM	33.7		7/2/2009	10:34 AM	28.4	
6/20/2008	1:03 PM	31.2		7/3/2007	12:30 PM	30.6		6/23/2006	2:26 PM	30.2	
6/28/2005	10:00 AM	36.3		7/16/2003	10:02 AM	33.9		7/2/2003	11:08 AM	23.9	

Sub Segment	Average Travel Time / Speed		Sub Segment	Average Travel Time / Speed
Barnstable TL - Quinaquisset	02:26	33.2		
Quinaquisset - Mashpee Rotary	01:24	21.0		
Mashpee Rotary - Falmouth TL	03:42	31.4		

Tot Dist **3.59**

*Travel time information incomplete

Town	Corridor Name	Corridor Number	Direction
Barnstable	**Route 28**	**1007**	**EB**

date of study	time of study	speed	date of study	time of study	speed	date of study	time of study	speed
5/30/2013	10:38 AM	29.3	8/21/2012	12:09 PM	22.7	8/8/2012	12:09 PM	25.5
7/15/2011	10:21 AM	26.2	8/5/2009	4:02 PM	24.5	7/27/2009	2:19 PM	28.3
7/1/2009	2:01 PM	26.5	8/6/2008	2:09 PM	18.2	6/4/2008	2:15 PM	19.3
6/22/2006	1:55 PM	24.7	6/28/2005	10:31 AM	27.7	6/17/2004	1:10 PM	27.1

Sub Segment	Average Travel Time	Average Speed
Mashpee TL - Route 130	00:60	33.4
Route 130 - Newtown	00:47	27.1
Newtown - Putnam	02:22	36.3
Putnam - Route 149	00:59	25.1
Route 149 - South County Rd	00:60	33.9
S. County Rd - Osterville/West Barnstable	01:13	33.4
Osterville/West Barnstable - Lumbert Mill	01:45	37.0
Lumbert Mill - Old Stage	02:14	32.1
Old Stage - West Main St	02:12	27.8
West main St - Old Strawberry Hill	01:14	32.1
Old Strawberry Hill - Pitchers Way	01:41	27.5
Pitchers Way - Bearses Way	01:57	17.7
Bearses Way - Airport Rotary	02:32	17.8
Airport Rotary - Yarmouth Rd	03:25	15.3
Yarmouth Rd - Yarmouth TL	00:58	22.8

Tot Dist **10.32**

*Travel time information incomplete

Town	Corridor Name	Corridor Number	Direction
Barnstable	Route 28	1008	WB

date of study	time of study	speed	date of study	time of study	speed	date of study	time of study	speed
8/15/2013	11:01 AM	23.4	8/5/2013	9:47 AM	26.1	8/17/2012	10:49 AM	22.9
8/8/2012	11:45 AM	26.6	7/15/2011	9:49 AM	27.3	8/17/2010	12:57 PM	21.8
8/16/2010	1:38 PM	21.8	8/19/2009	10:22 AM	23.9	7/3/2007	12:00 PM	20.7
6/22/2006	1:33 PM	26.9	8/30/2005	9:25 AM	27.6	6/17/2004	12:40 PM	23.7

Sub Segment	Average Travel Time	Average Speed
Yarmouth TL - Yarmouth Rd	03:02	7.6
Yarmouth Rd - Airport Rotary	03:00	14.0
Airport Rotary - Bearses Way	02:37	16.4
Bearses Way - Pitchers Way	01:09	28.4
Pitchers Way - Old Strawberry Hill	01:16	27.9
Old Strawberry Hill - West Main St	01:17	30.5
West Main St - Old Stage Rd	02:04	29.2
Old Stage Rd - Lumbert Mill	01:53	37.8
Lumbert Mill - Osterville/West Barnstable	01:50	35.9
Osterville/West Barnstable - S. County	01:14	31.3

Sub Segment	Average Travel Time	Average Speed
South County - Rt 149	00:55	36.2
Rt 149 - Putnam	01:07	22.4
Putnam - Newtown	02:10	39.6
Newtown - Route 130	01:03	20.7
Route 130 - Mashpee TL	01:01	33.4

Tot Dist **10.32**

*Travel time information incomplete

Town	Corridor Name	Corridor Number	Direction
Yarmouth	Route 28	1009	EB

date of study	time of study	speed		date of study	time of study	speed		date of study	time of study	speed	
8/21/2012	12:35 PM	23.1		8/16/2012	11:54 AM	18.7		8/8/2012	12:38 PM	16.5	
6/11/2012	1:44 PM	23.9		6/10/2011	10:03 AM	28.0		1/29/2010	4:08 PM	27.6	
1/27/2010	4:51 PM		*	1/26/2010	3:15 PM		*	1/22/2010	4:12 PM	25.0	
6/30/2009	2:23 PM	20.7		6/22/2009	9:09 AM	29.1		8/19/2008	9:39 AM	23.1	
6/12/2008	11:25 AM	24.5		6/2/2008	3:32 PM	24.8		7/23/2007	11:58 AM	13.8	
6/23/2006	11:20 AM	23.2		6/28/2005	10:54 AM	20.1					

Sub Segment	Average Travel Time / Speed		Sub Segment	Average Travel Time / Speed
Barnstable Tl - East Main	00:24	17.6		
East Main - Camp	00:47	19.4		
Camp - Higgens Crowell/Berry	03:09	26.0		
Higgens Crowell/Berry - South Sea	02:11	19.8		
South Sea - Long Pond	02:53	26.2		
Long Pond - Forest	00:57	26.1		
Forest - North Main	03:06	23.8		
North Main - Dennis TL	00:25	32.4		

Tot Dist **5.17**

*Travel time information incomplete

Town	Corridor Name	Corridor Number	Direction
Yarmouth	Route 28	1010	WB

date of study	time of study	speed		date of study	time of study	speed		date of study	time of study	speed	
8/19/2013	3:05 AM	18.5		8/8/2013	3:45 PM	18.5		5/20/2013	12:57 PM	25.6	
7/30/2012	2:42 PM	21.5		6/11/2012	3:05 PM	17.0		7/14/2011	11:27 AM	10.5	
8/17/2010	12:11 PM		*	8/16/2010	12:49 PM		*	1/29/2010	7:53 AM		*
1/28/2010	7:45 AM	32.4		1/26/2010	7:47 AM	29.0		1/25/2010	7:46 AM		*
1/22/2010	7:44 AM	30.1		8/19/2009	10:08 AM	22.9		8/14/2009	11:41 AM	21.4	
8/6/2009	9:40 AM	24.8		7/21/2009	8:43 AM	24.4		6/26/2009	1:53 PM	21.6	
6/8/2009	2:08 AM	22.3		6/17/2008	2:42 PM	23.7		7/23/2007	2:02 PM	13.1	
6/23/2006	11:05 AM	20.7		6/28/2005	11:14 AM	16.0		6/17/2003	1:04 PM	23.7	

Sub Segment	Average Travel Time / Speed		Sub Segment	Average Travel Time / Speed
Dennis TL - North Main	01:12	11.4		
North Main - Forest	03:02	24.7		
Forest - Long Pond	01:20	21.3		
Long Pond - South Sea	03:05	25.2		
South Sea - Higgins Crowell/Berry	02:10	19.8		
Higgins Crowell/Berry - Camp	04:16	25.4		
Camp - East Main	00:44	20.0		
East Main - Barnstable TL	00:24	25.6		

Tot Dist **5.17**

*Travel time information incomplete

Town	Corridor Name	Corridor Number	Direction
Dennis	Route 28	1011	EB

date of study	time of study	speed	date of study	time of study	speed	date of study	time of study	speed
8/8/2013	1:46 AM	19.2	8/22/2012	1:39 PM	26.3	8/16/2012	2:24 PM	23.4
6/11/2012	1:57 PM	32.7	6/10/2011	10:14 AM	27.9	7/30/2009	12:16 PM	14.9
7/27/2009	12:01 AM	20.2	6/30/2009	2:38 PM	24.9	6/22/2009	9:18 AM	32.2
6/17/2008	2:27 PM	27.5	6/2/2008	3:45 PM	26.8	7/23/2007	12:19 PM	18.6
6/23/2006	11:35 AM	24.5	8/12/2005	8:45 AM	27.5	7/1/2003	4:00 PM	23.8

Sub Segment	Average Travel Time	Average Speed
Yarmouth TL - School St	01:30	27.9
School St - Old Main St	00:56	32.6
Old Main St - Main St/Trotting Park Rd	00:43	34.2
Main St/Trotting Park Rd - Route 134	01:11	23.6
Route 134 - Shad Hole	00:25	28.9
Shad Hole - Sea St	01:44	29.6
Sea St - Upper County	01:30	18.0
Upper County - Harwich TL	00:11	10.4

Sub Segment	Average Travel Time / Speed

Tot Dist **3.22**

*Travel time information incomplete

Town	Corridor Name	Corridor Number	Direction
Dennis	Route 28	1012	WB

date of study	time of study	speed	date of study	time of study	speed	date of study	time of study	speed
8/19/2013	2:57 AM	23.3	8/8/2013	3:36 AM	19.8	8/16/2012	2:56 PM	23.8
7/30/2012	2:33 PM	19.7	6/11/2012	2:58 PM	27.9	7/14/2011	11:12 AM	12.5
8/17/2010	12:03 PM	23.4	8/16/2010	12:31 PM	10.6	8/14/2009	11:34 AM	26.5
8/6/2009	9:32 AM	24.5	7/21/2009	8:37 AM	32.4	6/26/2009	1:46 PM	27.2
6/17/2008	2:35 PM	29.7	7/23/2007	1:51 PM	15.0	6/23/2006	11:44 AM	23.4
8/12/2005	2:18 PM	20.7						

Sub Segment	Average Travel Time	Average Speed	Sub Segment	Average Travel Time	Average Speed
Harwich TL - Upper County	00:11	11.0			
Upper County - Sea St	01:04	25.9			
Sea St - Shad Hole	02:14	26.4			
Shad Hole - Route 134	01:07	13.5			
Route 134 - Main St/Trotting Park	00:46	29.5			
Main St/Trotting Park - Old Main St	00:44	32.6			
Old Main St - School St	01:02	26.3			
School St - Yarmouth TL	02:14	23.8			

Tot Dist **3.22**

*Travel time information incomplete

Town	Corridor Name	Corridor Number	Direction
Harwich	Route 28	1013	EB

date of study	time of study	speed	date of study	time of study	speed	date of study	time of study	speed
8/8/2013	1:55 AM	25.2	8/22/2012	1:47 PM	29.6	8/16/2012	2:33 PM	29.5
6/11/2012	2:04 PM	29.9	6/20/2011	2:54 PM	30.4	8/4/2009	2:36 PM	29.8
6/30/2009	2:46 PM	29.6	6/24/2009	8:42 AM	34.1	6/22/2009	9:25 AM	37.5
8/14/2008	2:00 PM	21.8	6/12/2008	2:35 PM	29.6	6/2/2008	3:52 PM	28.7
7/23/2007	12:30 PM	20.8	8/12/2005	8:55 AM	30.7	7/1/2003	4:10 PM	28.6

Sub Segment	Average Travel Time	Average Speed
Dennis TL - Route 39	03:18	29.5
Route 39 - Lower County Rd	01:36	29.4
Lower County Rd - Bank	01:34	18.5
Bank - Depot/Uncle Venies	03:21	33.7
Depot/Uncle Venies - Chatham TL	00:39	34.4

Sub Segment	Average Travel Time / Speed

Tot Dist **4.97**

*Travel time information incomplete

Town	Corridor Name	Corridor Number	Direction
Harwich	Route 28	1014	WB

date of study	time of study	speed	date of study	time of study	speed	date of study	time of study	speed
8/19/2013	2:45 AM	25.2	8/8/2013	3:23 AM	24.0	8/16/2012	2:46 PM	29.4
7/30/2012	2:22 PM	26.9	6/11/2012	2:47 PM	28.4	6/20/2011	2:43 PM	31.8
8/17/2010	11:51 AM	24.9	8/16/2010	12:16 PM	19.4	8/14/2009	11:23 AM	25.7
8/4/2009	2:22 PM	23.7	6/26/2009	1:34 PM	24.6	8/14/2008	12:20 PM	22.0
6/12/2008	2:45 PM	27.8	7/23/2007	1:36 PM	19.2	8/12/2005	2:03 PM	20.1
6/19/2003	9:20 AM	31.0						

Sub Segment	Average Travel Time / Speed		Sub Segment	Average Travel Time / Speed	
Chatham TL - Depot/Uncle Venies	00:40	34.2			
Depot/Uncle Venies - Bank	03:33	31.9			
Bank - Lower County Rd	01:32	17.7			
Lower County Rd - Route 39	01:37	28.7			
Route 39 - Dennis TL	04:43	21.7			

Tot Dist **4.97**

*Travel time information incomplete

Town	Corridor Name	Corridor Number	Direction
Chatham	Route 28	1015	EB/NB

date of study	time of study	speed	date of study	time of study	speed	date of study	time of study	speed
8/8/2013	2:06 PM	20.1	7/11/2012	4:12 PM	29.6	6/11/2012	2:13 PM	34.0
6/20/2011	3:04 PM	29.0	8/4/2009	2:46 PM	30.4	6/30/2009	2:56 PM	32.6
6/22/2009	9:33 AM	35.9	8/18/2008	3:18 PM	27.7	8/14/2008	12:48 PM	28.5
6/2/2008	4:02 PM	34.8	7/23/2007	12:44 PM	20.2	8/12/2005	9:05 AM	27.3
7/1/2003	4:20 PM	30.8						

Sub Segment	Average Travel Time	Average Speed
Harwich TL - Route 137	01:21	34.1
Route 137 - Barn Hill	02:44	33.7
Barn Hill - Crowell/Queen Anne	03:26	26.1
Crowell/Queen Anne - Main	01:29	18.3
Main - Shore	01:43	28.8
Shore - Crowell	02:39	32.1
Crowell - Training Field	01:27	35.5
Training Field - Harwich TL	00:35	36.0

Sub Segment	Average Travel Time	Average Speed

Tot Dist **7.29**

*Travel time information incomplete

Town	Corridor Name	Corridor Number	Direction
Chatham	Route 28	1016	SB/WB

date of study	time of study	speed		date of study	time of study	speed		date of study	time of study	speed	
8/19/2013	2:30 AM	29.7		8/8/2013	3:06 PM	24.9		7/30/2012	2:09 PM	32.7	
6/11/2012	2:34 PM	32.7		6/20/2011	2:29 PM	31.2		8/17/2010	11:44 AM		*
8/16/2010	12:00 PM	28.3		8/18/2008	2:58 PM	29.0		7/23/2007	1:10 PM	20.8	
8/12/2005	1:48 PM	28.8		6/19/2003	8:30 AM	33.2					

Sub Segment	Average Travel Time	Average Speed	Sub Segment	Average Travel Time / Speed
Harwich TL - Training Field	00:35	34.7		
Training Field - Crowell	01:28	35.0		
Crowell - Shore	02:39	31.1		
Shore - Main	01:39	29.6		
Main - Crowell/Queen Anne	01:30	16.7		
Crowell/Queen Anne - Barn Hill	03:12	27.6		
Barn Hill - Route 137	02:48	32.5		
Route 137 - Harwich TL	01:24	33.2		

Tot Dist **7.29**

*Travel time information incomplete

Town	Corridor Name	Corridor Number	Direction
Harwich	Route 28	1017	NB

date of study	time of study	speed	date of study	time of study	speed	date of study	time of study	speed
8/8/2013	2:29 AM	31.9	7/11/2012	4:27 PM	29.0	6/11/2012	4:27 PM	34.7
6/20/2011	3:19 PM	39.9	8/4/2009	3:00 PM	34.2	6/30/2009	3:09 PM	33.7
6/22/2009	9:45 AM	36.0	8/18/2008	3:34 PM	32.6	8/14/2008	1:20 PM	36.3
6/2/2008	4:15 PM	34.0	8/12/2005	9:20 AM	31.7	7/1/2003	4:35 PM	33.3

Sub Segment	Average Travel Time	Average Speed
Chatham TL - Pleasant Bay	01:24	34.6
Pleasant Bay - Orleans TL	00:58	33.1

Sub Segment	Average Travel Time / Speed

Tot Dist **1.33**

*Travel time information incomplete

Town	Corridor Name	Corridor Number	Direction
Harwich	Route 28	1018	SB

date of study	time of study	speed	date of study	time of study	speed	date of study	time of study	speed
8/19/2013	2:28 AM	37.4	8/8/2013	3:03 AM	34.7	8/8/2012	10:54 AM	32.1
6/11/2012	2:31 PM	30.7	6/20/2011	2:27 PM	40.2	8/16/2010	11:58 AM	30.7
8/18/2008	2:56 PM	35.7	8/12/2005	1:46 PM	33.3			

Sub Segment	Average Travel Time / Speed		Sub Segment	Average Travel Time / Speed
Orleans TL - Pleasant Bay	00:59	33.0		
Pleasant Bay - Chatham TL	01:22	35.8		

Tot Dist **1.33**

*Travel time information incomplete

Town	Corridor Name	Corridor Number	Direction
Orleans	Route 28	1019	NB

date of study	time of study	speed	date of study	time of study	speed	date of study	time of study	speed
8/8/2013	2:32 AM	25.6	8/22/2012	3:20 PM	31.6	7/11/2012	4:29 PM	28.5

Sub Segment	Average Travel Time / Speed		Sub Segment	Average Travel Time / Speed
Harwich TL - Route 39	03:01	32.7		
Route 39 - Eldredge Park Way	04:24	31.7		
Eldredge Park Way - Main	00:53	20.0		
Main - Route 6A	01:19	19.6		

Tot Dist **4.54**

*Travel time information incomplete

Town	Corridor Name	Corridor Number	Direction
Orleans	Route 28	1020	SB

date of study	time of study	speed	date of study	time of study	speed	date of study	time of study	speed
8/19/2013	2:20 AM	35.2	8/8/2013	2:54 AM	32.8	7/30/2012	9:47 AM	36.6
6/20/2011	2:20 PM	35.3	8/16/2010	11:48 AM	28.5	8/18/2008	2:48 PM	33.7
8/12/2005	1:37 PM	31.3						

Sub Segment	Average Travel Time	Average Speed	Sub Segment	Average Travel Time	Average Speed
Route 6A - Main	01:20	19.3			
Main - Eldredge Park Way	00:58	17.3			
Eldredge Park Way - Route 39	03:36	37.5			
Route 39 - Harwich TL	02:19	42.8			

Tot Dist **4.54**

*Travel time information incomplete

Town	Corridor Name	Corridor Number	Direction
Bourne	Rt 6 - Scenic	1021	EB

date of study	time of study	speed	date of study	time of study	speed	date of study	time of study	speed
8/15/2013	1:12 AM	51.6	6/7/2013	1:33 AM	37.1	8/17/2012	12:13 PM	40.0
8/18/2011	9:47 AM	38.8						

Sub Segment	Average Travel Time	Average Speed	Sub Segment	Average Travel Time	Average Speed
Belmont Circle - Nightingale Pond Rd	00:31	32.1			
Nightingale Pond Rd - Bournedale Rd	02:44	50.8			
Bournedale Rd - Church Ln	01:18	43.5			
Church Ln - State Rd	00:53	25.9			

Tot Dist **3.73**

*Travel time information incomplete

Town	Corridor Name	Corridor Number	Direction
Bourne	Rt 6 - Scenic	1022	WB

date of study	time of study	speed	date of study	time of study	speed	date of study	time of study	speed
8/15/2013	11:59 AM	5.4	8/9/2013	11:26 AM	44.6	8/7/2013	9:39 AM	42.2
7/24/2012	4:02 PM	43.9	7/29/2011	9:41 AM	39.8			

Sub Segment	Average Travel Time	Average Speed	Sub Segment	Average Travel Time / Speed
State Rd - Church Ln	00:42	29.9		
Church Ln - Bournedale Rd	01:10	48.2		
Bournedale Rd - Nightingale Pond Rd	09:08	37.3		
Nightingale Pond Rd - Belmont Circle	01:28	23.6		

Tot Dist **3.73**

*Travel time information incomplete

Town	Corridor Name	Corridor Number	Direction
Bourne	**Sandwich Rd**	**1023**	**EB**

date of study	time of study	speed		date of study	time of study	speed		date of study	time of study	speed	
8/9/2013	11:11 AM	39.3		7/24/2012	4:20 PM	36.7		7/7/2011	12:14 PM	37.1	
8/16/2010	3:00 PM	34.0		6/11/2009	1:35 PM		*	7/3/2007	1:32 PM		*
6/23/2006	2:04 PM		*								

Sub Segment	Average Travel Time / Speed		Sub Segment	Average Travel Time / Speed	
Bourne Rotary - Harbor Lights Rd	01:18	34.0			
Harbor Lights Rd - Rt 6 EB On-ramp	03:27	43.4			
Rt 6 EB On-ramp - Ben Abbey Rd	01:29	30.4			
Ben Abbey Rd - Sag Bridge Connect	00:30	37.9			
Sag Bridge Connect - BOU/SAN TL	00:43	34.0			

Tot Dist **4.4**

*Travel time information incomplete

Town	Corridor Name	Corridor Number	Direction
Bourne	Sandwich Rd	1024	WB

date of study	time of study	speed		date of study	time of study	speed		date of study	time of study	speed	
8/9/2013	11:02 AM	29.8		8/23/2012	12:37 PM	31.9		6/14/2012	12:15 PM	36.5	
7/7/2011	12:06 PM	33.3		6/18/2009	9:54 AM		*	8/6/2008	9:31 AM		*
6/4/2008	11:39 AM		*	7/3/2007	1:38 PM		*	6/23/2006	2:02 PM		*
8/10/2005	2:54 PM		*								

Sub Segment	Average Travel Time / Speed		Sub Segment	Average Travel Time / Speed
BOU/SAN TL - Sag Bridge Connect	00:50	26.6		
Sag Bridge Connect - Ben Abbey Rd	00:27	42.2		
Ben Abbey Rd - Rt 6 EB On-ramp	01:32	30.7		
Rt 6 EB On-ramp - Harbor Lights Rd	03:09	46.0		
Harbor Lights Rd - Bourne Rotary	01:58	20.8		

Tot Dist **4.4**

2003-2013

CAPE COD COMMISSION CONGESTION MANAGEMENT SYSTEM - WWW.CAPECODCOMMISSION.ORG

*Travel time information incomplete

Town	Corridor Name	Corridor Number	Direction
Sandwich	**Route 6A**	**1025**	**EB**

date of study	time of study	speed		date of study	time of study	speed		date of study	time of study	speed	
8/15/2013	1:26 AM	34.9		8/5/2013	4:13 PM	33.8		8/17/2012	12:30 PM	33.7	
7/30/2012	2:05 PM	33.1		7/24/2012	4:27 PM	33.3		7/7/2011	12:21 PM	35.1	
8/16/2010	3:08 PM	35.7		6/11/2009	1:35 PM		*	7/3/2007	1:34 PM		*
6/23/2006	2:04 PM		*								

Sub Segment	Average Travel Time	Average Speed	Sub Segment	Average Travel Time	Average Speed
BOU/SAN TL - Tupper Rd (e)	02:27	33.6			
Tupper Rd (e) - Jarves Rd	01:09	25.8			
Jarves Rd - Main St	00:47	32.6			
Main St - Quaker Meetinghouse Rd	02:57	37.8			
Quaker Meetinghouse Rd - Old County Rd	01:39	36.1			
Old County Rd - SAN/BAR TL	03:53	38.3			

Tot Dist **7.45**

*Travel time information incomplete

Town	Corridor Name	Corridor Number	Direction
Sandwich	Route 6A	1026	WB

date of study	time of study	speed		date of study	time of study	speed		date of study	time of study	speed	
8/9/2013	10:48 AM	32.5		8/7/2013	9:21 AM	31.2		5/30/2013	10:02 AM	36.7	
8/22/2012	8:18 AM	40.5		8/2/2012	1:12 PM	31.6		7/17/2012	9:01 AM	39.3	
6/14/2012	12:03 PM	35.7		6/4/2012	1:55 PM	41.3		7/7/2011	11:53 AM	33.6	
5/27/2011	10:31 AM	38.6		6/18/2009	9:50 AM		*	8/6/2008	9:27 AM		*
6/4/2008	11:35 AM		*	7/3/2007	1:34 PM		*	6/23/2006	1:58 PM		*
8/10/2005	2:51 PM		*								

Sub Segment	Average Travel Time	Average Speed
SAN/BAR TL - Old County Rd	03:50	39.2
Old County Rd - Quaker Meetinghouse Rd	01:41	35.8
Quaker Meetinghouse Rd - Main St	02:59	37.6
Main St - Jarves Rd	00:48	30.8
Jarves Rd - Tupper Rd (e)	01:11	24.7
Tupper Rd (e) - BOU/SAN TL	02:10	37.9

Sub Segment	Average Travel Time / Speed

Tot Dist **7.45**

*Travel time information incomplete

Town	Corridor Name	Corridor Number	Direction
Barnstable	Route 6A	1027	EB

date of study	time of study	speed		date of study	time of study	speed		date of study	time of study	speed	
8/5/2013	4:26 PM	32.0		7/24/2012	4:41 PM	29.9		7/7/2011	12:34 PM	36.7	
8/16/2010	3:20 PM		*								

Sub Segment	Average Travel Time	Average Speed	Sub Segment	Average Travel Time	Average Speed
SAN/BAR TL - Rt 149	02:57	37.4			
Rt 149 - Rt 132	02:47	39.2			
Rt 132 - Hyannis Rd	05:45	28.2			
Hyannis Rd - BAR/YAR TL	03:58	32.5			

Tot Dist **8.41**

2003-2013

Cape Cod Commission Congestion Management System - www.capecodcommission.org

*Travel time information incomplete

Town	Corridor Name	Corridor Number	Direction
Barnstable	**Route 6A**	**1028**	**WB**

date of study	time of study	speed	date of study	time of study	speed	date of study	time of study	speed
8/20/2013	2:25 AM	32.0	5/30/2013	9:46 AM	33.4	6/14/2012	11:45 AM	28.0
6/4/2012	1:41 PM	35.9	7/7/2011	11:37 AM	32.6			

Sub Segment	Average Travel Time / Speed		Sub Segment	Average Travel Time / Speed
BAR/YAR TL - Hyannis Rd	04:08	31.4		
Hyannis Rd - Rt 132	05:48	28.3		
Rt 132 - Rt 149	02:48	38.8		
Rt 149 - SAN/BAR TL	02:56	37.7		

Tot Dist **8.41**

*Travel time information incomplete

Town	Corridor Name	Corridor Number	Direction
Yarmouth	Route 6A	1029	EB

date of study	time of study	speed		date of study	time of study	speed		date of study	time of study	speed	
8/1/2013	10:55 AM	30.0		8/20/2012	9:08 AM	33.8		8/16/2010	11:09 AM		*

Sub Segment	Average Travel Time	Average Speed	Sub Segment	Average Travel Time	Average Speed
BAR/YAR TL - Willow St	00:33	32.3			
Willow St - Union St	02:48	32.4			
Union St - Setucket Rd	02:36	33.0			
Setucket Rd - YAR/DEN TL	01:01	29.2			

Tot Dist **3.7**

*Travel time information incomplete

Town	Corridor Name	Corridor Number	Direction
Yarmouth	Route 6A	1030	WB

date of study	time of study	speed	date of study	time of study	speed	date of study	time of study	speed
8/20/2013	2:17 AM	30.8	7/15/2013	2:28 AM	28.5	8/20/2012	2:53 PM	30.8
8/1/2012	2:55 PM	31.5	7/11/2012	6:24 PM	33.4	6/14/2012	11:39 AM	34.4
7/15/2011	1:22 AM	26.2						

Sub Segment	Average Travel Time / Speed		Sub Segment	Average Travel Time / Speed
YAR/DEN TL - Setucket Rd	00:50	35.8		
Setucket Rd - Union St	02:50	31.3		
Union St - Willow St	03:06	29.2		
Willow St - BAR/YAR TL	00:30	33.8		

Tot Dist **3.7**

*Travel time information incomplete

Town	Corridor Name	Corridor Number	Direction
Dennis	Route 6A	1031	EB

date of study	time of study	speed	date of study	time of study	speed	date of study	time of study	speed
8/1/2013	11:03 AM	29.0	7/22/2013	10:57 AM	33.9	8/20/2012	9:15 AM	26.7
8/7/2012	9:11 AM	29.1	8/1/2012	9:08 AM	39.4	7/30/2012	9:18 AM	35.3
7/11/2012	12:06 PM	31.2	6/14/2012	9:36 AM	42.1	08/16/2010	11:12 AM	32.4

Sub Segment	Average Travel Time / Speed		Sub Segment	Average Travel Time / Speed
YAR/DEN TL - Old Bass River Rd	02:38	35.3		
Old Bass River Rd - Rt 134	03:47	32.0		
Rt 134 - DEN/BRE TL	01:26	36.6		

Tot Dist **4.27**

*Travel time information incomplete

Town	Corridor Name	Corridor Number	Direction
Dennis	Route 6A	1032	WB

date of study	time of study	speed	date of study	time of study	speed	date of study	time of study	speed
8/20/2013	2:10 AM	32.8	8/1/2013	3:04 AM	31.3	7/15/2013	2:20 AM	34.8
8/1/2012	2:46 PM	29.3	7/11/2012	6:17 PM	36.7	6/14/2012	11:32 AM	39.2
7/15/2011	12:47 PM	28.9						

Sub Segment	Average Travel Time	Average Speed	Sub Segment	Average Travel Time / Speed
DEN/BRE TL - Rt 134	01:37	32.5		
Rt 134 - Old Bass River Rd	03:28	34.4		
Old Bass River Rd - YAR/DEN TL	02:42	33.6		

Tot Dist **4.27**

*Travel time information incomplete

Town	Corridor Name	Corridor Number	Direction
Brewster	Route 6A	1033	EB

date of study	time of study	speed		date of study	time of study	speed		date of study	time of study	speed	
8/1/2013	11:12 AM	32.9		7/22/2013	11:04 AM	34.0		8/7/2012	9:20 AM	36.0	
8/1/2012	9:15 AM	34.2		7/30/2012	9:25 AM	34.6		7/30/2012	9:25 AM	30.7	
6/14/2012	9:42 AM	38.2		6/20/2011	1:55 PM	33.5		8/16/2010	11:20 AM	28.6	
8/18/2009	2:33 PM		*	8/14/2009	8:20 AM		*	8/11/2009	1:05 PM		*

Sub Segment	Average Travel Time	Average Speed
DEN/BRE TL - Lower Rd	03:02	36.9
Lower Rd - Rt 137	02:27	35.5
Rt 137 - Rt 124	00:44	33.6
Rt 124 - Underpass Rd	01:51	30.6
Underpass Rd - Millstone Rd	02:36	30.8
Millstone Rd - Deer Park Rd	01:19	41.6
Deer Park Rd - BRE/ORL TL	01:55	31.4

Sub Segment	Average Travel Time	Average Speed

Tot Dist **7.76**

*Travel time information incomplete

Town	Corridor Name	Corridor Number	Direction
Brewster	Route 6A	1034	WB

date of study	time of study	speed		date of study	time of study	speed		date of study	time of study	speed	
8/20/2013	1:56 AM	34.5		8/1/2013	2:50 AM	31.4		7/15/2013	2:08 AM	37.2	
7/11/2012	6:04 PM	33.7		6/20/2011	1:29 PM	34.5		8/14/2009	8:13 AM		*
8/14/2009	3:29 PM		*								

Sub Segment	Average Travel Time / Speed		Sub Segment	Average Travel Time / Speed	
BRE/ORL TL - Deer Park Rd	01:53	32.3			
Deer Park Rd - Millstone Rd	01:13	44.9			
Millstone Rd - Underpass Rd	02:36	30.6			
Underpass Rd - Rt 124	02:00	28.4			
Rt 124 - Rt 137	00:42	35.4			
Rt 137 - Lower Rd	02:22	36.4			
Lower Rd - DEN/BRE TL	02:46	40.4			

Tot Dist **7.76**

*Travel time information incomplete

Town	Corridor Name	Corridor Number	Direction
Orleans	Route 6A/28	1035	EB

date of study	time of study	speed		date of study	time of study	speed		date of study	time of study	speed	
8/19/2013	2:13 AM	22.9		8/8/2013	2:47 AM	22.6		8/7/2012	9:33 AM	21.9	
8/1/2012	9:39 AM	23.3		7/30/2012	9:39 AM	18.6		7/11/2012	12:30 PM	17.8	
6/20/2011	2:09 PM	20.4		8/16/2010	11:36 AM	12.4		8/18/2009	2:40 PM		*
8/18/2009	2:45 PM	80.5		8/14/2009	8:27 AM		*	8/14/2009	8:38 AM	107.0	
8/11/2009	1:14 PM		*	8/4/2009	3:11 PM	138.7		6/22/2009	9:56 AM	108.5	
8/11/2008	4:43 PM	76.4		6/2/2008	4:26 PM	105.5		8/12/2005	9:30 AM	99.8	

Sub Segment	Average Travel Time / Speed		Sub Segment	Average Travel Time / Speed	
BRE/ORL TL - West Rd	01:44	21.9			
West Rd - Rt 28	03:21	20.5			
Rt 28 - Old County Rd	00:36	22.0			
Old County Rd - ORL/EAS TL	00:17	40.9			
ORL/EAS TL - Eastham Rotary	00:23	15.0			

Tot Dist **2.08**

*Travel time information incomplete

Town	Corridor Name	Corridor Number	Direction
Orleans	Route 6A/28	1036	WB

date of study	time of study	speed		date of study	time of study	speed		date of study	time of study	speed	
8/20/2013	1:50 AM	22.8		8/1/2013	2:43 AM	20.7		7/15/2013	2:03 AM	29.5	
7/11/2012	5:58 PM	19.8		6/20/2011	1:24 PM	24.3		8/14/2009	8:09 AM		*
8/14/2009	3:20 PM		*								

Sub Segment	Average Travel Time	Average Speed	Sub Segment	Average Travel Time	Average Speed
Eastham Rotary - ORL/EAS TL	00:19	19.8			
ORL/EAS TL - Old County Rd	00:24	32.1			
Old County Rd - Rt 28	00:33	22.3			
Rt 28 - West Rd	03:48	18.1			
West Rd - BRE/ORL TL	01:08	35.8			

Tot Dist **2.08**

*Travel time information incomplete

Town	Corridor Name	Corridor Number	Direction
Eastham	Route 6	1037	NB

date of study	time of study	speed		date of study	time of study	speed		date of study	time of study	speed	
8/20/2013	9:35 AM	35.5		8/1/2013	11:33 AM	24.5		7/15/2013	9:54 AM	39.0	
7/12/2013	10:00 AM	49.4		7/12/2013	10:00 AM	49.4		8/9/2012	11:56 AM	13.3	
8/7/2012	9:38 AM	10.7		7/17/2012	4:40 PM	38.6		9/9/2009	9:15 AM	43.1	
8/28/2009	2:28 PM		*	8/14/2009	8:40 AM	41.5		6/24/2009	2:27 PM	40.9	
8/19/2008	2:16 PM	39.7		7/14/2008	9:15 AM	43.3		7/17/2007	9:40 AM	32.7	
8/2/2006	11:09 AM	30.1		7/6/2005	2:10 PM	37.8		8/12/2003	10:10 AM	35.2	

Sub Segment	Average Travel Time	Average Speed
Eastham Rotary - Samoset Rd	03:40	42.1
Samoset Rd - Nauset Rd (s)	01:02	32.7
Nauset Rd (s) - Brackett Rd	02:34	36.9
Brackett Rd - Nauset Rd (n)	01:21	39.2
Nauset Rd (n) - EAS/WEL TL	03:24	35.1

Sub Segment	Average Travel Time	Average Speed

Tot Dist **6.08**

*Travel time information incomplete

Town	Corridor Name	Corridor Number	Direction
Eastham	Route 6	1038	SB

date of study	time of study	speed	date of study	time of study	speed	date of study	time of study	speed
8/20/2013	1:41 AM	43.7	7/11/2012	5:49 PM	38.6	6/5/2010	2:08 PM	39.7
8/28/2009	4:03 PM	27.8	8/14/2009	9:22 AM	41.8	7/22/2009	3:39 PM	40.9
7/20/2009	4:21 PM	31.1	6/24/2009	3:10 PM	43.0	8/19/2008	3:08 PM	31.0
7/17/2007	1:27 PM	31.0	8/3/2006	3:28 PM	38.6	7/6/2005	1:58 PM	34.4
8/14/2003	1:43 PM	35.0						

Sub Segment	Average Travel Time	Average Speed
EAS/WEL TL - Nauset Rd (n)	01:07	40.5
Nauset Rd (n) - Brackett Rd	01:21	37.8
Brackett Rd - Nauset Rd (s)	02:31	37.2
Nauset Rd (s) - Samoset Rd	01:00	33.4
Samoset Rd - Eastham Rotary	04:10	38.6

Sub Segment	Average Travel Time / Speed

Tot Dist **6.08**

*Travel time information incomplete

Town	Corridor Name	Corridor Number	Direction
Wellfleet	Route 6	1039	NB

date of study	time of study	speed	date of study	time of study	speed	date of study	time of study	speed
8/1/2013	11:48 AM	23.4	7/15/2013	10:02 AM	38.9	7/12/2013	10:07 AM	41.0
8/9/2012	12:23 PM	22.2	8/7/2012	10:12 AM	27.9	7/11/2012	4:50 PM	39.8
9/9/2009	9:25 AM	39.2	8/28/2009	2:33 PM	38.3	8/14/2009	8:48 AM	39.6
6/24/2009	2:35 PM	42.8	8/19/2008	2:25 PM	28.4	7/14/2008	9:23 AM	40.6
7/17/2007	9:51 AM	39.6	8/2/2006	11:21 AM	26.9	7/6/2005	2:19 PM	36.6
8/12/2003	10:20 AM	40.1						

Sub Segment	Average Travel Time / Speed		Sub Segment	Average Travel Time / Speed	
EAS/WEL TL - Marconi State Park	03:49	29.0			
Marconi State Park - Lecount Hollow Rd	01:21	40.1			
Lecount Hollow Rd - Main St	03:54	37.9			
Main St - WEL/TRU TL	03:11	40.7			

Tot Dist **6.9**

*Travel time information incomplete

Town	Corridor Name	Corridor Number	Direction
Wellfleet	Route 6	1040	SB

date of study	time of study	speed	date of study	time of study	speed	date of study	time of study	speed
7/12/2013	12:59 PM	36.3	7/11/2012	5:39 PM	41.5	8/28/2009	3:51 PM	35.2
8/14/2009	9:12 AM	41.7	7/22/2009	3:45 PM	35.6	7/20/2009	4:09 PM	35.1
6/24/2009	2:59 PM	39.5	8/19/2008	2:57 PM	38.3	7/17/2007	1:17 PM	37.9
8/3/2006	3:17 PM	39.7	7/6/2005	1:47 PM	39.7	8/14/2003	1:31 PM	35.3

Sub Segment	Average Travel Time / Speed		Sub Segment	Average Travel Time / Speed	
WEL/TRU TL - Main St	03:19	39.5			
Main St - Lecount Hollow Rd	03:38	38.6			
Lecount Hollow Rd - Marconi State Park	01:19	40.3			
Marconi State Park - EAS/WEL TL	02:41	35.0			

Tot Dist **6.9**

*Travel time information incomplete

Town	Corridor Name	Corridor Number	Direction
Truro	Route 6	1041	NB

date of study	time of study	speed		date of study	time of study	speed		date of study	time of study	speed	
8/1/2013	12:05 PM	51.3		7/15/2013	10:13 AM	50.7		7/12/2013	10:17 AM	53.8	
8/7/2012	10:27 AM	48.0		7/11/2012	5:00 PM	52.8		7/26/2011	1:03 AM	46.3	
9/9/2009	9:36 AM		*	8/28/2009	2:28 PM		*	8/14/2009	8:59 AM		*
6/24/2009	2:45 PM		*	8/19/2008	2:39 PM		*	7/14/2008	9:33 AM		*
7/17/2007	10:01 AM		*	8/2/2006	11:36 AM		*	7/6/2005	2:30 PM		*
8/12/2003	10:30 AM		*								

Sub Segment	Average Travel Time / Speed		Sub Segment	Average Travel Time / Speed	
WEL/TRU TL - South Pamet Rd	02:58	47.6			
South Pamet Rd - Rt 6A	03:60	44.8			
Rt 6A - TRU/PRO TL	05:03	55.1			

Tot Dist **9.9**

*Travel time information incomplete

Town	Corridor Name	Corridor Number	Direction
Truro	Route 6	1042	SB

date of study	time of study	speed		date of study	time of study	speed		date of study	time of study	speed	
7/12/2013	12:48 PM	57.3		8/7/2012	1:33 PM	44.6		7/11/2012	5:27 PM	51.0	
7/26/2011	1:33 AM	47.0		8/28/2009	3:45 PM		*	8/14/2009	9:06 AM		*
7/22/2009	3:39 PM		*	7/20/2009	4:02 PM		*	6/24/2009	2:53 PM		*
8/19/2008	2:50 PM		*	7/17/2007	1:10 PM		*	8/3/2006	3:11 PM		*
7/6/2005	1:41 PM		*	8/14/2003	1:25 PM		*				

Sub Segment	Average Travel Time / Speed		Sub Segment	Average Travel Time / Speed	
TRU/PRO TL - Rt 6A	05:27	52.3			
Rt 6A - South Pamet Rd	03:55	45.6			
South Pamet Rd - WEL/TRU TL	02:52	49.1			

Tot Dist **9.9**

*Travel time information incomplete

Town	Corridor Name	Corridor Number	Direction
Provincetown	**Route 6**	**1043**	**DB**

date of study	time of study	speed	date of study	time of study	speed	date of study	time of study	speed
8/1/2013	12:17 PM	52.3	7/12/2013	10:28 AM	50.8	8/7/2012	10:40 AM	46.3
7/11/2012	5:11 PM	40.3	7/26/2011	1:16 AM	41.1			

Sub Segment	Average Travel Time / Speed		Sub Segment	Average Travel Time / Speed
TRU/PRO TL - Conwell St	02:58	46.8		
Conwell St - Shank Painter Rd	00:38	45.4		
Shank Painter Rd - Province Lands Rd	01:34	47.0		

Tot Dist **3.92**

*Travel time information incomplete

Town	Corridor Name	Corridor Number	Direction
Provincetown	**Route 6**	**1044**	**UB**

date of study	time of study	speed	date of study	time of study	speed	date of study	time of study	speed
8/1/2013	12:59 PM	59.3	7/12/2013	10:37 AM	54.3	8/7/2012	11:57 AM	47.5
7/11/2012	5:22 PM	46.4	7/26/2011	1:28 AM	41.9			

Sub Segment	Average Travel Time / Speed		Sub Segment	Average Travel Time / Speed
Province Lands Rd - Shank Painter Rd	01:21	52.1		
Shank Painter Rd - Conwell St	00:57	32.6		
Conwell St - TRU/PRO TL	02:29	55.8		

Tot Dist **3.92**

*Travel time information incomplete

Town	Corridor Name	Corridor Number	Direction
Barnstable	**Route 132**	**1045**	**SB**

date of study	time of study	speed	date of study	time of study	speed	date of study	time of study	speed
8/15/2013	10:01 AM	24.4	8/5/2013	9:36 AM	22.7	8/17/2012	10:31 AM	21.8
6/11/2012	1:34 PM	22.4	6/4/2012	1:34 PM	22.9	6/10/2011	9:53 AM	22.6
6/2/2011	9:20 AM	28.3						

Sub Segment	Average Travel Time	Average Speed	Sub Segment	Average Travel Time	Average Speed
Rt 6 WB Ramps - Rt 6 EB Ramps	00:17	33.3			
Rt 6 EB Ramps - Shoot Flying Hill Rd	00:47	30.2			
Shoot Flying Hill Rd - Attucks Ln	00:47	33.2			
Attucks Ln - Phinneys Ln	01:30	26.4			
Phinneys Ln - Bearses Way	00:53	23.6			
Bearses Way - Independence Dr	01:46	20.4			
Independence Dr - Airport Rotary	01:44	27.0			

Tot Dist **3.01**

*Travel time information incomplete

Town	Corridor Name	Corridor Number	Direction
Barnstable	Route 132	1046	NB

date of study	time of study	speed	date of study	time of study	speed	date of study	time of study	speed
8/15/2013	3:32 AM	25.9	5/20/2013	1:13 AM	24.6	6/11/2012	3:23 PM	21.6
6/2/2011	9:41 AM	26.2						

Sub Segment	Average Travel Time	Average Speed	Sub Segment	Average Travel Time	Average Speed
Airport Rotary - Independence Dr	02:15	20.9			
Independence Dr - Bearses Way	01:25	25.2			
Bearses Way - Phinneys Ln	00:48	21.4			
Phinneys Ln - Attucks Ln	01:02	34.5			
Attucks Ln - Shoot Flying Hill Rd	00:41	37.3			
Shoot Flying Hill Rd - Rt 6 EB Ramps	00:56	24.3			
Rt 6 EB Ramps - Rt 6 WB Ramps	00:18	33.2			

Tot Dist **3.01**

*Travel time information incomplete

Town	Corridor Name	Corridor Number	Direction
Falmouth	Route 151	1047	EB

date of study	time of study	speed	date of study	time of study	speed	date of study	time of study	speed
8/7/2013	10:01 AM	49.7	6/5/2013	2:55 AM	43.1	8/23/2012	1:08 PM	56.3
7/17/2012	1:31 PM	46.5	6/12/2012	2:37 PM	47.1	5/27/2011	11:18 AM	44.3

Sub Segment	Average Travel Time / Speed		Sub Segment	Average Travel Time / Speed
Rt 28 - Sam Turner Rd	01:32	46.6		
Sam Turner Rd - Sandwich Rd	02:29	49.9		
Sandwich Rd - FAL/MAS TL	01:31	46.0		

Tot Dist **4.38**

*Travel time information incomplete

Town	Corridor Name	Corridor Number	Direction
Falmouth	**Route 151**	**1048**	**WB**

date of study	time of study	speed	date of study	time of study	speed	date of study	time of study	speed
6/5/2013	3:12 AM	48.2	8/21/2012	9:36 AM	46.0	8/2/2012	2:51 PM	53.6
5/27/2011	11:10 AM	46.4	8/17/2010	1:35 PM	40.4			

Sub Segment	Average Travel Time	Average Speed	Sub Segment	Average Travel Time / Speed
FAL/MAS TL - Sandwich Rd	01:38	43.1		
Sandwich Rd - Sam Turner Rd	02:32	48.7		
Sam Turner Rd - Rt 28	01:29	48.4		

Tot Dist **4.38**

*Travel time information incomplete

Town	Corridor Name	Corridor Number	Direction
Mashpee	Route 151	1049	EB

date of study	time of study	speed	date of study	time of study	speed	date of study	time of study	speed
8/7/2013	10:07 AM	21.7	6/5/2013	3:01 AM	27.0	8/23/2012	1:14 PM	28.3
7/17/2012	1:36 PM	33.9	6/12/2012	2:42 PM	33.6	5/27/2011	11:24 AM	27.8

Sub Segment	Average Travel Time	Average Speed
FAL/MAS TL - Old Barnstable Rd	01:55	35.6
Old Barnstable Rd - Job's Fishing Rd	01:31	29.6
Job's Fishing Rd - Market St (MashCom)	00:44	24.1
Market St (MashCom) - Mashpee Rotary	00:39	15.3

Sub Segment	Average Travel Time / Speed

Tot Dist **2.24**

*Travel time information incomplete

Town	Corridor Name	Corridor Number	Direction
Mashpee	Route 151	1050	WB

date of study	time of study	speed	date of study	time of study	speed	date of study	time of study	speed
6/5/2013	3:06 AM	24.8	8/21/2012	9:31 AM	28.6	8/2/2012	2:47 PM	27.9
5/27/2011	11:06 AM	32.0	5/27/2011	11:06 AM	32.0	8/17/2010	1:30 PM	28.0

Sub Segment	Average Travel Time	Average Speed	Sub Segment	Average Travel Time / Speed
Mashpee Rotary - Market St (MashCom)	00:33	19.4		
Market St (MashCom) - Job's Fishing Rd	00:43	21.8		
Job's Fishing Rd - Old Barnstable Rd	01:33	30.5		
Old Barnstable Rd - MAS/FAL TL	01:53	36.5		

Tot Dist **2.24**

*Travel time information incomplete

Town	Corridor Name	Corridor Number	Direction
Sandwich	Route 130	1051	SB

date of study	time of study	speed	date of study	time of study	speed	date of study	time of study	speed
5/30/2013	10:15 AM	33.2	8/21/2012	9:08 AM	38.0	8/2/2012	1:27 PM	34.5
5/27/2011	10:43 AM	39.9						

Sub Segment	Average Travel Time	Average Speed	Sub Segment	Average Travel Time / Speed
Rt 6A - Tupper Rd (e)	02:35	33.2		
Tupper Rd (e) - Rt 6 WB Ramps	02:24	34.7		
Rt 6 WB Ramps - Jan Sebastian Dr	02:02	48.1		
Jan Sebastian Dr - Quaker Mtghouse Dr	02:34	38.0		
Quaker Mtghouse Dr - Pimlico Pond Rd	02:16	32.8		
Pimlico Pond Rd - SAN/MAS TL	00:45	34.3		

Tot Dist **7.59**

*Travel time information incomplete

Town	Corridor Name	Corridor Number	Direction
Sandwich	Route 130	1052	NB

date of study	time of study	speed	date of study	time of study	speed	date of study	time of study	speed
8/15/2013	11:37 AM	30.6	8/5/2013	10:38 AM	34.2	7/31/2012	1:50 PM	34.6
5/27/2011	11:39 AM	41.5						

Sub Segment	Average Travel Time / Speed		Sub Segment	Average Travel Time / Speed
SAN/MAS TL - Pimlico Pond Rd	00:59	26.6		
Pimlico Pond Rd - Quaker Mtghouse Rd	02:24	31.1		
Quaker Mtghouse Rd - Jan Sebastian Dr	02:12	51.4		
Jan Sebastian Dr - Rt 6 WB Ramps	02:33	37.9		
Rt 6 WB Ramps - Tupper Rd (e)	02:25	34.5		
Tupper Rd (e) - Rt 6A	02:34	33.2		

Tot Dist **7.59**

*Travel time information incomplete

Town	Corridor Name	Corridor Number	Direction
Mashpee	Route 130	1053	SB

date of study	time of study	speed	date of study	time of study	speed	date of study	time of study	speed
5/30/2013	10:29 AM	34.8	8/21/2012	9:20 AM	38.1	8/2/2012	1:40 PM	36.3
5/27/2011	10:55 AM	34.3						

Sub Segment	Average Travel Time	Average Speed	Sub Segment	Average Travel Time	Average Speed
SAN/MAS TL - Great Neck Rd N	03:45	39.6			
Great Neck Rd N - S Sandwich Rd	00:52	23.9			
S Sandwich Rd - Cotuit Rd	00:50	41.1			
Cotuit Rd - Rt 28	01:45	34.9			

Tot Dist **4.3**

*Travel time information incomplete

Town	Corridor Name	Corridor Number	Direction
Mashpee	Route 130	1054	NB

date of study	time of study	speed	date of study	time of study	speed	date of study	time of study	speed
8/15/2013	11:30 AM	35.3	8/5/2013	10:31 AM	35.1	7/31/2012	1:43 PM	37.5
5/27/2011	11:33 AM	41.8						

Sub Segment	Average Travel Time	Average Speed	Sub Segment	Average Travel Time	Average Speed
Rt 28 - Cotuit Rd	01:34	38.0			
Cotuit Rd - S Sandwich Rd	00:46	43.8			
S Sandwich Rd - Great Neck Rd N	00:58	20.4			
Great Neck Rd N - SAN/MAS TL	03:39	41.0			

Tot Dist **4.3**

*Travel time information incomplete

Town	Corridor Name	Corridor Number	Direction
Barntsable	Yarmouth Rd	1055	SB

date of study	time of study	speed	date of study	time of study	speed	date of study	time of study	speed
5/30/2013	2:39 AM	24.5	8/16/2012	11:47 AM	21.0	8/14/2012	12:50 PM	24.1
8/2/2012	12:37 PM	29.0	6/2/2011	9:34 AM	28.7			

Sub Segment	Average Travel Time	Average Speed	Sub Segment	Average Travel Time / Speed
Rt 6 Ramps WB - Rt 6 Ramps EB	00:26	33.1		
Rt 6 Ramps EB - Higgins Crowell Rd	00:45	33.7		
Higgins Crowell Rd - Camp St	00:60	32.2		
Camp St - Ferndoc St	01:15	31.1		
Ferndoc St - Rt 28	01:59	17.5		

Tot Dist **2.26**

*Travel time information incomplete

Town	Corridor Name	Corridor Number	Direction
Barnstable	Yarmouth Rd	1056	NB

date of study	time of study	speed	date of study	time of study	speed	date of study	time of study	speed
8/8/2013	4:07 AM	27.3	5/30/2013	2:29 AM	32.7	8/16/2012	4:25 PM	32.7
8/14/2012	12:17 PM	33.8	7/27/2012	1:30 PM	35.7	6/2/2011	9:28 AM	32.2

Sub Segment	Average Travel Time / Speed		Sub Segment	Average Travel Time / Speed
Rt 28 - Ferndoc St	00:53	33.0		
Ferndoc St - Camp St	01:22	29.4		
Camp St - Higgins Crowell Rd	00:50	36.8		
Higgins Crowell Rd - Rt 6 Ramps EB	00:42	38.8		
Rt 6 Ramps EB - Rt 6 Ramps WB	00:25	34.5		

Tot Dist **2.26**

CAPE COD COMMISSION

3225 MAIN STREET • P.O. BOX 226 • BARNSTABLE, MASSACHUSETTS 02630
(508) 362-3828 • Fax (508) 362-3136 • www.capecodcommission.org

CAPE COD COMMISSION

Appendix E:
Remote Counting Locations

Cape Cod Commission Traffic Counting Report 2015
Counts Conducted 2010-2015

REMOTE COUNTING LOCATIONS

Since December 2010, in-pavement traffic counting detectors have recorded vehicles on the approach lanes to the Route 137/Route 39 Intersection in Harwich. Collectively, counts from these lanes when added together result in a "Total Entering Volume."

In July of 2012, similar equipment became operational at the intersection of Route 124/Queen Anne Road also in the town of Harwich. An additional counting location became available in January of 2013 at the intersection of Route 28 and Lumbert Mill Road in the town of Barnstable.

The data presented in this appendix include the Total Entering Volume for each day of the month beginning with December 2010 and ending with the most recent month's data available at the time of publication (data up to December 2015). When erroneous data occur or there are recording problems, temporary outages occur (these result in blanks for days when this occurs). The available days' data are averaged together resulting in the "Monthly Average Daily Traffic."

Barnstable: Route 28/Lumbert Mill Road intersection
Daily Total Entering Volumes for Each Month

December_2015

Monthly Average Daily Traffic

22745

1	2	3	4	5	6	7	8	9	10	11	12	13	14	15
23507	23791	24686	25461	22823	18161	23520	24021	24130	24709	25853	22923	18391	23728	24612

16	17	18	19	20	21	22	23	24	25	26	27	28	29	30	31
24921	24803	26042	23376	18396	25839	26273	26791	21896	10735	19471	15928	22803	21402	23321	22769

November_2015

Monthly Average Daily Traffic

22378

1	2	3	4	5	6	7	8	9	10	11	12	13	14	15
16839	22828	23303	23672	23919	25307	21390	16854	23236	23585	21017	23715	24766	21994	16783

16	17	18	19	20	21	22	23	24	25	26	27	28	29	30	31
22710	23726	24026	23955	24850	22056	17194	23529	24255	23938						"n/a"

October_2015

Monthly Average Daily Traffic

23141

1	2	3	4	5	6	7	8	9	10	11	12	13	14	15
24551	23693	22060	17743	24478	24501	25044	25521		23688	18699	20164	24146	25289	24714

16	17	18	19	20	21	22	23	24	25	26	27	28	29	30	31
25332	22693	17514	23521	23873	24565	24627	25557	22830	17045	23381	23788	23928	23921	25348	22016

September_2015

Monthly Average Daily Traffic

24172

1	2	3	4	5	6	7	8	9	10	11	12	13	14	15
25278	25486	25828	26050	23985	21303	19679	25461	25989	24728		24608	19211	25169	25808

16	17	18	19	20	21	22	23	24	25	26	27	28	29	30	31
25673	25579	26806	24347	19408	24020	25468	25347	25990	26345	24350	18248	24236	23852	22724	"n/a"

July_2015

Monthly Average Daily Traffic

26433

1	2	3	4	5	6	7	8	9	10	11	12	13	14	15
26982	27671	27200	21964	23130	26982	26996	27016	27894	27935	25568	21519		27064	26884

16	17	18	19	20	21	22	23	24	25	26	27	28	29	30	31
27958	28157	26820	21910	26063	27404	27834	28062	28215	26082	23511	26522	26879	27012	27574	28177

Barnstable: Route 28/Lumbert Mill Road intersection
Daily Total Entering Volumes for Each Month

June_2015

Monthly Average Daily Traffic

25235

1	2	3	4	5	6	7	8	9	10	11	12	13	14	15
25237	25497	26458	26704	27455	25651	20232	25486	25901	25991	26662	27517	25726	21394	24905

16	17	18	19	20	21	22	23	24	25	26	27	28	29	30	31
25996	26980	26935	27899	26745	20420	15633		26514	27178	27110	25712	21173	25991	26721	"n/a"

May_2015

Monthly Average Daily Traffic

24737

1	2	3	4	5	6	7	8	9	10	11	12	13	14	15
23670	18676	23567	24506	24007	22799		27298	25789	19806	24969	27087	25864	25999	27244

16	17	18	19	20	21	22	23	24	25	26	27	28	29	30	31
25009	20617	25588	25611	26619	26947	28200	26086	23043	19994	26568	26321	26685	27655	25090	20801

April_2015

Monthly Average Daily Traffic

22232

1	2	3	4	5	6	7	8	9	10	11	12	13	14	15
23992	23827	23249	21402	13725	22464	22710	22915	23093	24199	22143	17776	22625	23077	24109

16	17	18	19	20	21	22	23	24	25	26	27	28	29	30	31
24107	23974	22269	18060	19957	22682	22778	23180	23937	22102	17624	22728	24056	23924	24268	"n/a"

March_2015

Monthly Average Daily Traffic

21319

1	2	3	4	5	6	7	8	9	10	11	12	13	14	15
15435	20759	22186	21823	15492	22766	20303	15553	21953	22905	22931	23121	23994	20958	16464

16	17	18	19	20	21	22	23	24	25	26	27	28	29	30	31
22274	22598	23309	23638	23934	21167	17940	22061	22857	23500	23110	23844	20636	17176	22590	23621

February_2015

Monthly Average Daily Traffic

19779

1	2	3	4	5	6	7	8	9	10	11	12	13	14	15
14948	14111	21007	21625	21024	22339	19958	14151	16667	20811	21468	21098	22684		

16	17	18	19	20	21	22	23	24	25	26	27	28	29	30	31
16349	17954	21574	21180	21672	19286	14029	21368	21617	21569	21930	23589	20255	"n/a"	"n/a"	"n/a"

Barnstable: Route 28/Lumbert Mill Road intersection
Daily Total Entering Volumes for Each Month

January_2015

Monthly Average Daily Traffic

18809

1	2	3	4	5	6	7	8	9	10	11	12	13	14	15
13698	22102	19316	14384	21412	21828	21417	21917	22978	19774	15774	21577	21926	22340	21884

16	17	18	19	20	21	22	23	24	25	26	27	28	29	30	31
22957	19996	15456	18254	21659	21437	21411		17012	16207	20485	2938	9154	18195		17964

December_2014

Monthly Average Daily Traffic

21548

1	2	3	4	5	6	7	8	9	10	11	12	13	14	15
22294	22799	22550	23326	24437	21392	17483	22415	21107		23379	24108	22104	17100	23140

16	17	18	19	20	21	22	23	24	25	26	27	28	29	30	31
23763		24210	25353	22758	18509	25204	25469	21079	10455	20277	19203	15518	21482	22573	21413

October_2014

Monthly Average Daily Traffic

22397

1	2	3	4	5	6	7	8	9	10	11	12	13	14	15
22643	23372	24861	22474		22880	23522	23403	23801	23926	21581	18433	19439	23296	23696

16	17	18	19	20	21	22	23	24	25	26	27	28	29	30	31
22704	24140	21833	17415	22831	22835	22418	22653	23995	22220	16750	22191	22913	22607	23669	23402

September_2014

Monthly Average Daily Traffic

22842

1	2	3	4	5	6	7	8	9	10	11	12	13	14	15
18763		24589	24765	25405	23337	18315	23701		24007	24305			18517	23702

16	17	18	19	20	21	22	23	24	25	26	27	28	29	30	31
23941				23555	17947	23080	23988	23733		24739	22703		23042	23553	"n/a"

August_2014

Monthly Average Daily Traffic

24971

1	2	3	4	5	6	7	8	9	10	11	12	13	14	15
26755	24765	21058	24738		26273	26744	27402	25638	21337	25350	26016	25017	26682	26978

16	17	18	19	20	21	22	23	24	25	26	27	28	29	30	31
25744	22722		25658	25961	26096	26429	24335	19859	24304	25108	25262	25550	26383		21012

Barnstable: Route 28/Lumbert Mill Road intersection
Daily Total Entering Volumes for Each Month

July_2014

Monthly Average Daily Traffic

24737

1	2	3	4	5	6	7	8	9	10	11	12	13	14	15
25852	26313	27143	19078		23247		25730		26198		24764	20375		

16	17	18	19	20	21	22	23	24	25	26	27	28	29	30	31
			25827	21922	25957				27717	25581	21730	25239	25797		26797

June_2014

Monthly Average Daily Traffic

24267

1	2	3	4	5	6	7	8	9	10	11	12	13	14	15
19547	23547	24877	25166		26256	24510	19704	24918		25722		25943	24530	20785

16	17	18	19	20	21	22	23	24	25	26	27	28	29	30	31
24030	25176	25066		26781		21071		25714	25841	25550	26528	24495	20919	25740	"n/a"

May_2014

Monthly Average Daily Traffic

23942

1	2	3	4	5	6	7	8	9	10	11	12	13	14	15
	26174		18766		24122		24676		24205		22488		24802	

16	17	18	19	20	21	22	23	24	25	26	27	28	29	30	31
	23481	19650	24657	25200	25323	26006		25351		19812			25771	26173	24299

April_2014

Monthly Average Daily Traffic

22190

1	2	3	4	5	6	7	8	9	10	11	12	13	14	15
23124	22971	23366		22146	17247		22190	23417		25118	22132	17570	23367	23153

16	17	18	19	20	21	22	23	24	25	26	27	28	29	30	31
23689	24324		22469		20386	22462	21902	23058	23299	21255	17036	23029		23856	"n/a"

March_2014

Monthly Average Daily Traffic

20065

1	2	3	4	5	6	7	8	9	10	11	12	13	14	15
20923	15259	19382		21820	21782	23141	19841	15718		22317	22455	21670	23425	

16	17	18	19	20	21	22	23	24	25	26	27	28	29	30	31
16786	21508	22182	22316	22129	23712	20796	16228			9670			21507	15390	21597

Barnstable: Route 28/Lumbert Mill Road intersection
Daily Total Entering Volumes for Each Month

February_2014

Monthly Average Daily Traffic

19669

1	2	3	4	5	6	7	8	9	10	11	12	13	14	15
				15056	21960	22426	20337	15240	20858	21908	22193	20448		17387

16	17	18	19	20	21	22	23	24	25	26	27	28	29	30	31
12562	19161	20133			20917		16168	21144	21708	21291		22809	"n/a"	"n/a"	"n/a"

January_2014

Monthly Average Daily Traffic

19732

1	2	3	4	5	6	7	8	9	10	11	12	13	14	15
	17114		18095		21469		21083		22725		15551			22086

16	17	18	19	20	21	22	23	24	25	26	27	28	29	30	31

December_2013

Monthly Average Daily Traffic

21025

1	2	3	4	5	6	7	8	9	10	11	12	13	14	15
15799	22048	22881		23372	24306	21754		21963		23617		24679		15760

16	17	18	19	20	21	22	23	24	25	26	27	28	29	30	31
	21040		24118		22994		24538		10195		22553		15418		21423

November_2013

Monthly Average Daily Traffic

20137

1	2	3	4	5	6	7	8	9	10	11	12	13	14	15
"n/a"					"n/a"	"n/a"	"n/a"	"n/a"	"n/a"	"n/a"	"n/a"	"n/a"	"n/a"	"n/a"

16	17	18	19	20	21	22	23	24	25	26	27	28	29	30	31
"n/a"	"n/a"	"n/a"	"n/a"	"n/a"	"n/a"	"n/a"	"n/a"	"n/a"		23621	20694	12733	22713	20925	"n/a"

October_2013

Monthly Average Daily Traffic

22640

1	2	3	4	5	6	7	8	9	10	11	12	13	14	15
23383	23895	24555	22093		22881		23513	23876	24523		18591	19086		

16	17	18	19	20	21	22	23	24	25	26	27	28	29	30	31

Barnstable: Route 28/Lumbert Mill Road intersection
Daily Total Entering Volumes for Each Month

September_2013

Monthly Average Daily Traffic

23067

1	2	3	4	5	6	7	8	9	10	11	12	13	14	15
21048		23940		24696	26207	23324	18681	23610		24529		25681		18508

16	17	18	19	20	21	22	23	24	25	26	27	28	29	30	31
	24494	24378	24325	25098	22677	17875	23229	24118	23927		25452	23252	18521	22971	"n/a"

August_2013

Monthly Average Daily Traffic

25243

1	2	3	4	5	6	7	8	9	10	11	12	13	14	15
	27107		21122		26413		27094		25998		25775		26603	

16	17	18	19	20	21	22	23	24	25	26	27	28	29	30	31
26411		21638			25885	26650	26954	24655	20486	24952	24711	25186		26730	

July_2013

Monthly Average Daily Traffic

25678

1	2	3	4	5	6	7	8	9	10	11	12	13	14	15
	27270		20853			23367	26046	26567	26192	27079	26785	25508		25356

16	17	18	19	20	21	22	23	24	25	26	27	28	29	30	31
	26520		27333		22601		26699		27594		25562		24988		25883

June_2013

Monthly Average Daily Traffic

24691

1	2	3	4	5	6	7	8	9	10	11	12	13	14	15
24614	20283	23167	25501	25381	25818	25914	24393	20346		24763		26210	26200	25857

16	17	18	19	20	21	22	23	24	25	26	27	28	29	30	31
		25399		26019		25044		25007		25580		26792		21530	"n/a"

May_2013

Monthly Average Daily Traffic

23438

1	2	3	4	5	6	7	8	9	10	11	12	13	14	15
24025		25599		19110		23409		23852		23567		23539		24349

16	17	18	19	20	21	22	23	24	25	26	27	28	29	30	31
	26187		20000		24625		26016		24357		19491				

Barnstable: Route 28/Lumbert Mill Road intersection
Daily Total Entering Volumes for Each Month

April_2013

Monthly Average Daily Traffic

22163

1	2	3	4	5	6	7	8	9	10	11	12	13	14	15
22271		23245		23958		17014		23007		23144		21917		20270

16	17	18	19	20	21	22	23	24	25	26	27	28	29	30	31
22447	22614	23202	23294	21192	17470	22357		23345	24041		23181		23121		"n/a"

March_2013

Monthly Average Daily Traffic

21141

1	2	3	4	5	6	7	8	9	10	11	12	13	14	15
	20779	16083	20786	21795			20539	20571	16587	21556	22461	22477	22622	23763

16	17	18	19	20	21	22	23	24	25	26	27	28	29	30	31
21743	16923	21744	20937	22691	22218	23479	21505	17048		22621	22453	23219		21932	

February_2013

Monthly Average Daily Traffic

20098

1	2	3	4	5	6	7	8	9	10	11	12	13	14	15
22755	20466	15027	20655		21916				14338			23019	22713	

16	17	18	19	20	21	22	23	24	25	26	27	28	29	30	31
19712		18366	21095	21559	21214	22236	20042	14612		21949			"n/a"	"n/a"	"n/a"

January_2013

Monthly Average Daily Traffic

20283

1	2	3	4	5	6	7	8	9	10	11	12	13	14	15
"n/a"		21815	22653	20166	15073	20936	21958	22179	21984	22957	20445	15287	20870	21446

16	17	18	19	20	21	22	23	24	25	26	27	28	29	30	31
21379	21739	22045	20435	15924	17975	19938		20897	22383	19908	14847	20568	21549		

Harwich: Route 137/Route 39 Intersection
Daily Total Entering Volumes for Each Month

December_2015

Monthly Average Daily Traffic

17671

1	2	3	4	5	6	7	8	9	10	11	12	13	14	15
18675	18469	19055	20363	17229	13113	18263	18374	18989	19214	20589	17681	13539	18939	19171

16	17	18	19	20	21	22	23	24	25	26	27	28	29	30	31
18888	19065	19754	17547	13349	19604	19417	20248	18568	8312	15284	12585	18334	15953	19031	20209

November_2015

Monthly Average Daily Traffic

17438

1	2	3	4	5	6	7	8	9	10	11	12	13	14	15
13236	19560	18801	18786	18895	19529	17688	13483	18368	17774	15839	18549	19904	17939	13160

16	17	18	19	20	21	22	23	24	25	26	27	28	29	30	31
18045	18340	18286	19043	19239	17243	12641	19291	19612	20486	10483	18966	17479	13467	18997	"n/a"

October_2015

Monthly Average Daily Traffic

19148

1	2	3	4	5	6	7	8	9	10	11	12	13	14	15
19768	19805	18047	14717	19840	20233	19946	20416	23136	20476	16736	18085	20165	20298	20867

16	17	18	19	20	21	22	23	24	25	26	27	28	29	30	31
21599	19518	14967	19516	19473	19238	19902	20572	18231	13543	19142	19150	18454	18771	20812	18156

September_2015

Monthly Average Daily Traffic

21107

1	2	3	4	5	6	7	8	9	10	11	12	13	14	15
21785	21955	22694	25741	23860	21510	19463	22467	21565	21098	22830	21233	16856	21451	21036

16	17	18	19	20	21	22	23	24	25	26	27	28	29	30	31
21185	21683	22687	20922	16772	21005	20490	20317	21089	23021	20534	16060	20559	20229		"n/a"

August_2015

Monthly Average Daily Traffic

25362

1	2	3	4	5	6	7	8	9	10	11	12	13	14	15
27272		27186	26694	26778		28493	27268	22510		25313	26788	27192	28620	27409

16	17	18	19	20	21	22	23	24	25	26	27	28	29	30	31
23500	26413	25849	26390	25569	27311	25164	20515	24475	24208	24105	24538	25371	23432	19303	22465

Harwich: Route 137/Route 39 Intersection
Daily Total Entering Volumes for Each Month

July_2015

Monthly Average Daily Traffic

26304

1	2	3	4	5	6	7	8	9	10	11	12	13	14	15
26028	28921	30039	25233	24254	28117	26576	25850	26447	27874	26171	21955	25998	25829	25816

16	17	18	19	20	21	22	23	24	25	26	27	28	29	30	31
26730	27926	26246	21099	25847	26031	26712	27041	28450	27053	22806	26578	25789	26427	27305	28279

June_2015

Monthly Average Daily Traffic

22620

1	2	3	4	5	6	7	8	9	10	11	12	13	14	15
20358	21218	22199	23923	21764	17863		21647	21614	22316	23226	24839	22754	18666	21899

16	17	18	19	20	21	22	23	24	25	26	27	28	29	30	31
22112	22592	23262	25320	23897	18208	23369	23316	24167	24845	26670	24459	19094	25205	25191	"n/a"

May_2015

Monthly Average Daily Traffic

20678

1	2	3	4	5	6	7	8	9	10	11	12	13	14	15
19476	15656	19909	19516	19712	20464	22092	21233	16139	20274	20154	21000	21531	22887	20313

16	17	18	19	20	21	22	23	24	25	26	27	28	29	30	31
16655	20924	20404	21470	22497	25404	24786	21039	18775	22629	21424	22002	23626	21330	16693	21011

April_2015

Monthly Average Daily Traffic

18105

1	2	3	4	5	6	7	8	9	10	11	12	13	14	15
18349	19309	19282	18536	12095	18162	17874	18168	18000	19553	18112	14215	18697	18134	19007

16	17	18	19	20	21	22	23	24	25	26	27	28	29	30	31
19074	20026	18637	14732	17259	18457	18533	19077	20487	18364	14235	19053	18927	19061	19735	"n/a"

March_2015

Monthly Average Daily Traffic

15761

1	2	3	4	5	6	7	8	9	10	11	12	13	14	15
11330	15882	16480	16135	11207	17732	15412	11685	16735	16297	16966	16919	18084	14878	11594

16	17	18	19	20	21	22	23	24	25	26	27	28	29	30	31
16833	16303	16722	17305	17932	14418	12479	16804	16850	17055	16942	18229	15452	12775	17262	17901

Harwich: Route 137/Route 39 Intersection
Daily Total Entering Volumes for Each Month

February_2015

Monthly Average Daily Traffic

14851

1	2	3	4	5	6	7	8	9	10	11	12	13	14	15
12679	10736	16606	18056	16996	18513	15550	10629	13324	16910	17733	17058	18158	15262	4064

16	17	18	19	20	21	22	23	24	25	26	27	28	29	30	31
12237	12403	16296	15910	16393	14109	9757	15890	16360	15883	15469	17792	15054	"n/a"	"n/a"	"n/a"

January_2015

Monthly Average Daily Traffic

15207

1	2	3	4	5	6	7	8	9	10	11	12	13	14	15
18886	15478	11333	17454	17147	17322	16751	17794	15119	11516		16476	16354	16777	16757

16	17	18	19	20	21	22	23	24	25	26	27	28	29	30	31
18255	15948	12028	15082	17085	16815	16629	18085	13117	12923	18034	2597	7804	14731	18197	13710

December_2014

Monthly Average Daily Traffic

17156

1	2	3	4	5	6	7	8	9	10	11	12	13	14	15
18168	17760	17912	18648	19852	16629	12754	18242	15647	18350	18574	20008	17174	13274	18681

16	17	18	19	20	21	22	23	24	25	26	27	28	29	30	31
18638	18753	19333	19771	16931	13123	19519	20017	18236	7882	16173	12530	18088	18821	20108	12237

October_2014

Monthly Average Daily Traffic

19008

1	2	3	4	5	6	7	8	9	10	11	12	13	14	15
18308	19972	21287	18899	16141	19865	19614	19840	20858	21897	18637	16715	17888	20237	19652

16	17	18	19	20	21	22	23	24	25	26	27	28	29	30	31
19315	21171	19231	15068	19305	18819	18015	18462	20415	18644	13968	19175	19375	18918	19367	20186

September_2014

Monthly Average Daily Traffic

20755

1	2	3	4	5	6	7	8	9	10	11	12	13	14	15
25556		21728	22221		21314	17296	21147	21339	20686	21295	23706	21145	17185	

16	17	18	19	20	21	22	23	24	25	26	27	28	29	30	31
20329		21267	22755	20524	16035	20226	20299	20597	20510	22273	20502		19776	19168	"n/a"

Harwich: Route 137/Route 39 Intersection
Daily Total Entering Volumes for Each Month

August_2014

Monthly Average Daily Traffic

25361

1	2	3	4	5	6	7	8	9	10	11	12	13	14	15
		22683	25178		27006	27507	27480	28956		23409	27219	26938	24977	27043

16	17	18	19	20	21	22	23	24	25	26	27	28	29	30	31
28677	27346	22430	26195	25800	25326	25667	27065		20351	23706	23355	23908	24647	25013	21502

July_2014

Monthly Average Daily Traffic

26425

1	2	3	4	5	6	7	8	9	10	11	12	13	14	15
26234	28143	30676	22672	28519	24351	28110	25370		26072	27770	26589	22169		

16	17	18	19	20	21	22	23	24	25	26	27	28	29	30	31
					26655							26232	25904	26469	27287

June_2014

Monthly Average Daily Traffic

22522

1	2	3	4	5	6	7	8	9	10	11	12	13	14	15
17520	21631		21086	20848	23678	22308	18280	21696	21359	21939	22016			

16	17	18	19	20	21	22	23	24	25	26	27	28	29	30	31
							24183	23455	23739	24031	26770	25353	21553	26480	"n/a"

May_2014

Monthly Average Daily Traffic

21655

1	2	3	4	5	6	7	8	9	10	11	12	13	14	15
"n/a"	"n/a"	"n/a"	"n/a"	"n/a"	"n/a"	"n/a"	"n/a"	"n/a"	"n/a"	"n/a"	"n/a"	"n/a"	"n/a"	"n/a"

16	17	18	19	20	21	22	23	24	25	26	27	28	29	30	31
"n/a"	"n/a"	"n/a"	"n/a"	"n/a"	"n/a"			24039		19025	21631	20488	21460	23285	"n/a"

April_2014

Monthly Average Daily Traffic

17899

1	2	3	4	5	6	7	8	9	10	11	12	13	14	15
17551	17728	18417	19430	17239	13794		17041				17832	14366	18927	18778

16	17	18	19	20	21	22	23	24	25	26	27	28	29	30	31
18917	19715	20852	"n/a"	"n/a"	"n/a"	"n/a"	"n/a"	"n/a"	"n/a"	"n/a"	"n/a"	"n/a"	"n/a"	"n/a"	"n/a"

Harwich: Route 137/Route 39 Intersection
Daily Total Entering Volumes for Each Month

March_2014

Monthly Average Daily Traffic

15819

1	2	3	4	5	6	7	8	9	10	11	12	13	14	15
15603	11456			16328	17125	17744	15919	12217		17157	17240	15676	18768	16335

16	17	18	19	20	21	22	23	24	25	26	27	28	29	30	31
12521	16691	17339	17075	17667	18804	16603	12609	17409	18740	6355	17324	18792	11800		

February_2014

Monthly Average Daily Traffic

15037

1	2	3	4	5	6	7	8	9	10	11	12	13	14	15
15582	12120	13932	17341	10791	16199	16739	15435	11247	16400			15594	18861	14479

16	17	18	19	20	21	22	23	24	25	26	27	28	29	30	31
10212		15229	15860	16691			12249	16312	16513	16385	16641		"n/a"	"n/a"	"n/a"

January_2014

Monthly Average Daily Traffic

15232

1	2	3	4	5	6	7	8	9	10	11	12	13	14	15
13068		6806	14645	11558	17626	16738	17175	17380	17750	14775	11948	17243	16484	17346

16	17	18	19	20	21	22	23	24	25	26	27	28	29	30	31
17162	18429	15288	11928	15272	16931	6843	16877	17922	14810	11349	16591	16717	14867	17717	17712

December_2013

Monthly Average Daily Traffic

16688

1	2	3	4	5	6	7	8	9	10	11	12	13	14	15
							12425		16632	17868	18344	19617		

16	17	18	19	20	21	22	23	24	25	26	27	28	29	30	31
18311		18269	19046	19921	17339	13699	19316	17751	7585	15876	17730	16172	12347	18816	

September_2013

Monthly Average Daily Traffic

20794

1	2	3	4	5	6	7	8	9	10	11	12	13	14	15
"n/a"	"n/a"	"n/a"	"n/a"	"n/a"	"n/a"	"n/a"	"n/a"	"n/a"		20867		22647	21032	17314

16	17	18	19	20	21	22	23	24	25	26	27	28	29	30	31
	21067	21029		22567	19827										"n/a"

Harwich: Route 137/Route 39 Intersection
Daily Total Entering Volumes for Each Month

May_2013

Monthly Average Daily Traffic

19007

1	2	3	4	5	6	7	8	9	10	11	12	13	14	15
19052	19435	20868	20532	15455	18899	18999	18789	19318	20845	19590	15524	18831	17547	18418

16	17	18	19	20	21	22	23	24	25	26	27	28	29	30	31
19393	21618	"n/a"	"n/a"	"n/a"	"n/a"	"n/a"	"n/a"	"n/a"	"n/a"	"n/a"	"n/a"	"n/a"	"n/a"	"n/a"	"n/a"

April_2013

Monthly Average Daily Traffic

17787

1	2	3	4	5	6	7	8	9	10	11	12	13	14	15
		17906	19201	19420	18029	13665	17598	18043	17403	17789	18642	17800	14565	17813

16	17	18	19	20	21	22	23	24	25	26	27	28	29	30	31
18589	18159	18567	18874	17473	14239	18127	17156	18418	18677	20288	19161	15164	18660	18604	"n/a"

March_2013

Monthly Average Daily Traffic

16679

1	2	3	4	5	6	7	8	9	10	11	12	13	14	15
			16596	16673	16967	15006	16406	15660	12629	17458	17359	17663	17416	18856

16	17	18	19	20	21	22	23	24	25	26	27	28	29	30	31
16459	13002	16965	15763	17557	17678	17807	16984	13487	17081		17911	18724	20404	19233	12585

February_2013

Monthly Average Daily Traffic

15677

1	2	3	4	5	6	7	8	9	10	11	12	13	14	15
18366	15926	11278	16028	15775	16682	19132			11771	15007	16969	17884	17479	18520

16	17	18	19	20	21	22	23	24	25	26	27	28	29	30	31
16554	6910	14918	16468	16458	16987	17649	14642	9871	16602	16571	15768	17376	"n/a"	"n/a"	"n/a"

January_2013

Monthly Average Daily Traffic

15948

1	2	3	4	5	6	7	8	9	10	11	12	13	14	15
		17549	18795	15600	11662	17062	17050	17247	17253	18109	15776	11727	16645	16688

16	17	18	19	20	21	22	23	24	25	26	27	28	29	30	31
16025	17557	17179	15744	12763	15471	14731		16511	17823	14138	11559	16299	16270	16606	16710

Harwich: Route 137/Route 39 Intersection
Daily Total Entering Volumes for Each Month

November_2012

Monthly Average Daily Traffic

16835

1	2	3	4	5	6	7	8	9	10	11	12	13	14	15
									17870	13986	16409	16907	17938	17897

16	17	18	19	20	21	22	23	24	25	26	27	28	29	30	31
"n/a"	"n/a"	"n/a"	"n/a"	"n/a"	"n/a"	"n/a"	"n/a"	"n/a"	"n/a"	"n/a"	"n/a"	"n/a"	"n/a"	"n/a"	"n/a"

October_2012

Monthly Average Daily Traffic

17705

1	2	3	4	5	6	7	8	9	10	11	12	13	14	15
18623	18769	18060	18508	20823	20364	16612	17512	18286	17088	17354	18678	18422	13815	16127

16	17	18	19	20	21	22	23	24	25	26	27	28	29	30	31
15993	16253	17474	19115	18446	14650	17723	17605	17713	18613	"n/a"	"n/a"	"n/a"	"n/a"	"n/a"	"n/a"

September_2012

Monthly Average Daily Traffic

20492

1	2	3	4	5	6	7	8	9	10	11	12	13	14	15
25546	22572	20191	22779	20009	22333	23356	21812			20691	20860	21117	23172	22022

16	17	18	19	20	21	22	23	24	25	26	27	28	29	30	31
18112	20793	20095	19372	20277	21716	20589	16864	18987	19318	19002	19290	20359	18471	14074	"n/a"

August_2012

Monthly Average Daily Traffic

26195

1	2	3	4	5	6	7	8	9	10	11	12	13	14	15
26396	28151	28773	28703	23869	27417	27525	28242	28080	29181	28587	23893	26581	26059	26806

16	17	18	19	20	21	22	23	24	25	26	27	28	29	30	31
26799	28735	27627	22072	26093	24870	25541	25834	27097	25953	21280	23863	23539	23413	24410	26646

July_2012

Monthly Average Daily Traffic

26652

1	2	3	4	5	6	7	8	9	10	11	12	13	14	15
23273	28640	30099	23306	30544	30077	28928	23389	26441	25946	26384	27130	28222	27660	22443

16	17	18	19	20	21	22	23	24	25	26	27	28	29	30	31
26405	26048	25473	26756	28524	27296	23217	26907	25912	27382	27277	28849	27739	23194	26185	26566

Harwich: Route 137/Route 39 Intersection
Daily Total Entering Volumes for Each Month

June_2012

Monthly Average Daily Traffic

22442

1	2	3	4	5	6	7	8	9	10	11	12	13	14	15
22669	19447	17078	20058	20022	20335	21133	22966	21935	18598	21601	21078	21000	22461	24361

16	17	18	19	20	21	22	23	24	25	26	27	28	29	30	31
23528	19222	22833	22510	22981	23897	25790	24690	21146	24093	23648	24125	25514	27642	26884	"n/a"

May_2012

Monthly Average Daily Traffic

19828

1	2	3	4	5	6	7	8	9	10	11	12	13	14	15
17892	18833	18380	20097	19001	14957	19291	18514	17838	19545		20777	16639	19372	19122

16	17	18	19	20	21	22	23	24	25	26	27	28	29	30	31
19033	20741	22088	20636	16567	19633		20128	21442	25204	24443	21604	19430	22062	20423	21324

April_2012

Monthly Average Daily Traffic

18200

1	2	3	4	5	6	7	8	9	10	11	12	13	14	15
13774	17821	18019	17843	19768	21030	19478	12735	18263	18745	18758	18872	20601	18665	14944

16	17	18	19	20	21	22	23	24	25	26	27	28	29	30	31
18302	19369	18973	19299	20473	18392	13122	17834	18631	18824	19467	20739	19842	14836	18583	"n/a"

March_2012

Monthly Average Daily Traffic

16958

1	2	3	4	5	6	7	8	9	10	11	12	13	14	15
16216	18113	15208	11852	17036	17207	17297	17724	18410	15416	13022	17199	17082	17500	17812

16	17	18	19	20	21	22	23	24	25	26	27	28	29	30	31
18951	16721	13452	18084	17661	18075	18470	19569	17736	12939	17574	17602	17309	17901	19914	16633

February_2012

Monthly Average Daily Traffic

16356

1	2	3	4	5	6	7	8	9	10	11	12	13	14	15
17131	17131	18579	16197	12377	16355	16977	16964	17486	18976	13333	11693	17240	17786	16752

16	17	18	19	20	21	22	23	24	25	26	27	28	29	30	31
17579	18419	17314	13619	15470	17021	17158	17082	17097	15459	12373	16957	17056	16756		

Harwich: Route 137/Route 39 Intersection
Daily Total Entering Volumes for Each Month

January_2012

Monthly Average Daily Traffic

16088

1	2	3	4	5	6	7	8	9	10	11	12	13	14	15
12920	14862	18077	17164	17824	18709	16352	12431	17360	17600	17428	16086	18665	16112	11317

16	17	18	19	20	21	22	23	24	25	26	27	28	29	30	31
15113	17140	17191	17664	18642	10695	10784	16644	16877	17506	17141	17564	16786	12347	16915	16811

December_2011

Monthly Average Daily Traffic

18069

1	2	3	4	5	6	7	8	9	10	11	12	13	14	15
18872	20244	17644	13568	18678	18211	17951	18792	20474	17620	13719	18509	18529	18492	19079

16	17	18	19	20	21	22	23	24	25	26	27	28	29	30	31
20234	17553	12851	18978										18918	20391	18213

November_2011

Monthly Average Daily Traffic

18064

1	2	3	4	5	6	7	8	9	10	11	12	13	14	15
19082	19647	19929	21101	18168	14251	19224	18928	19090	19120	19358	18541	14190	18530	18312

16	17	18	19	20	21	22	23	24	25	26	27	28	29	30	31
18069	18539	20375	17883	14010	18828	20090	20020	10959	18375	18502	13916	18389	18320	18185	

October_2011

Monthly Average Daily Traffic

19743

1	2	3	4	5	6	7	8	9	10	11	12	13	14	15
20497	16158	20443	20115	20753	21218	23370	22183	18588	19039	21099	20210	19925	21977	20532

16	17	18	19	20	21	22	23	24	25	26	27	28	29	30	31
15761	19853	19754	18385	20052	21321	19813	15282	19746	19506	19585	18523	21273	17415		19899

September_2011

Monthly Average Daily Traffic

21633

1	2	3	4	5	6	7	8	9	10	11	12	13	14	15
	27926	26229	22696	20050	22322	21668	22051	24089	22483	18073	21463	21255	21976	22129

16	17	18	19	20	21	22	23	24	25	26	27	28	29	30	31
23750	22409	17449	21008	21347	21399	21193	22575	20452	15952	20385	20593	20473	20779	23196	

Harwich: Route 137/Route 39 Intersection
Daily Total Entering Volumes for Each Month

August_2011

Monthly Average Daily Traffic

27249

1	2	3	4	5	6	7	8	9	10	11	12	13	14	15
28140	27409	28978	29512	30475	29499	25255	28026	27180	28268	28652	30396	29032	24185	27133

16	17	18	19	20	21	22	23	24	25	26	27	28	29	30	31
27050	27378	28131	29665	27672	22823	26680	26158	26568	27505	27884	22444			24088	24037

July_2011

Monthly Average Daily Traffic

28210

1	2	3	4	5	6	7	8	9	10	11	12	13	14	15
30880	29550	27073	24041	30123	28458	27906	30560			27471	27680			29623

16	17	18	19	20	21	22	23	24	25	26	27	28	29	30	31
						30129	29141	24367	27799	28067	27648	28582	30312	28611	24398

June_2011

Monthly Average Daily Traffic

23053

1	2	3	4	5	6	7	8	9	10	11	12	13	14	15
21626	22107	24171	21954	17541	22314	21996	22171	22614	24809	23203	18146	21790	22176	22843

16	17	18	19	20	21	22	23	24	25	26	27	28	29	30	31
23329	25504	23835	19809	23765	23312	23748	24141	26485	24907	21478		25176	26257	27329	"n/a"

May_2011

Monthly Average Daily Traffic

20414

1	2	3	4	5	6	7	8	9	10	11	12	13	14	15
15537	19619	19482	19208	20079	21714	20377	15927	19462	19290	19825	20174	22484	19941	15532

16	17	18	19	20	21	22	23	24	25	26	27	28	29	30	31
19571	19848	20291	20780	22716	21259	16594	20833	20825	21583	23063	25930	25626	22731	19847	22687

April_2011

Monthly Average Daily Traffic

18487

1	2	3	4	5	6	7	8	9	10	11	12	13	14	15
19188	17710	14171	17616	17627	18683	19126	20702	18509	14424	18288	18392	17195	19205	20558

16	17	18	19	20	21	22	23	24	25	26	27	28	29	30	31
18273	14958	18865	19082	19346	20517	22217	19496	13750	18923	18643	19254	19316	21096	19479	

Harwich: Route 137/Route 39 Intersection
Daily Total Entering Volumes for Each Month

March_2011

Monthly Average Daily Traffic

16990

1	2	3	4	5	6	7	8	9	10	11	12	13	14	15
17203	17208	17420	18456	16221	12536	16808	17264	17573	17106	18066	17424	13092	17170	17637

16	17	18	19	20	21	22	23	24	25	26	27	28	29	30	31
17338	18353	19594	17496	13331	16557								17883	17890	18140

February_2011

Monthly Average Daily Traffic

16141

1	2	3	4	5	6	7	8	9	10	11	12	13	14	15
	14703	16609	18476	15351	12178	16937	16038	16931	17325	18789	16395	12917	17917	16737

16	17	18	19	20	21	22	23	24	25	26	27	28	29	30	31
17230	17473	19132	16934	13430	13933	16952	16953	17068	15899	16072	11181	16259			

January_2011

Monthly Average Daily Traffic

15857

1	2	3	4	5	6	7	8	9	10	11	12	13	14	15
13891	12745	18140	18359	17616	18363	18794	15385	10822	17590	18673	11241	17124	18357	16087

16	17	18	19	20	21	22	23	24	25	26	27	28	29	30	31
12059	15031	16007	17119	17935	16720	15505	11357	16447	17202	15896	13530	18574	15815	11777	17400

December_2010

Monthly Average Daily Traffic

17478

1	2	3	4	5	6	7	8	9	10	11	12	13	14	15
		20498	17694	13054	18625	18338	18533	18433	19853	17872		17723	18693	18393

16	17	18	19	20	21	22	23	24	25	26	27	28	29	30	31
19002	20389	18024	13500	14454	15763	20080	20074	19033	8389	11084	13951	18162	18941	20084	20739

Harwich: Route 124/Queen Anne Road Intersection
Daily Total Entering Volumes for Each Month

December_2015

Monthly Average Daily Traffic

16806

1	2	3	4	5	6	7	8	9	10	11	12	13	14	15
17733	17333	18447	19485	16645	13950	17673	17739	18044	18456	18925	16635	13892	17479	17961

16	17	18	19	20	21	22	23	24	25	26	27	28	29	30	31
18360	18135	18572	16177	13574	18940	18559	18387	16128	9904	14531	12599	16864	14848	17705	17317

November_2015

Monthly Average Daily Traffic

17058

1	2	3	4	5	6	7	8	9	10	11	12	13	14	15
13690	17628	18374	18087	19018	19370	?	14838	18040	18118	14526	18604	19232	17123	14096

16	17	18	19	20	21	22	23	24	25	26	27	28	29	30	31
17726	18628	18332	18887	18567	16669	13165	18056	19108	18190	11713	16935	15894	14336	17747	"n/a"

October_2015

Monthly Average Daily Traffic

18585

1	2	3	4	5	6	7	8	9	10	11	12	13	14	15
19463	18297	16807	16147	18275	19827	20100	20657	20472	19438	16957	17662	19224	19621	20303

16	17	18	19	20	21	22	23	24	25	26	27	28	29	30	31
20511	18703	15569	18852	18935	19244	19579	20165	17737	13781	18022	18573	18221	18072	19929	16990

September_2015

Monthly Average Daily Traffic

20383

1	2	3	4	5	6	7	8	9	10	11	12	13	14	15
20832	22054	23122	21591	21119	18757	21777	20452	20334		20573		17289	20272	20618

16	17	18	19	20	21	22	23	24	25	26	27	28	29	30	31
20628	21224	22257		18208	20006		20041	20864	21099	19897	16669	19757	20124		"n/a"

August_2015

Monthly Average Daily Traffic

23481

1	2	3	4	5	6	7	8	9	10	11	12	13	14	15
25295		24757	24401	24768		25703	24722	21504	24336	22699	24199	25244	25954	24184

16	17	18	19	20	21	22	23	24	25	26	27	28	29	30	31
21511	23903	23818		24484	25046	22974	19907	22389	22572	22512	23642	23128	21376	18957	

Harwich: Route 124/Queen Anne Road Intersection
Daily Total Entering Volumes for Each Month

July_2015

Monthly Average Daily Traffic

24464

1	2	3	4	5	6	7	8	9	10	11	12	13	14	15
23289	26403	25660	22383	23395	26149	24746	24215	25026	25315		22016	24208	24490	23911

16	17	18	19	20	21	22	23	24	25	26	27	28	29	30	31
25061	25203	24366	21696	24305	24910	24964	25507	25958	24272	22097	24573	24414	24109	25370	25902

June_2015

Monthly Average Daily Traffic

21489

1	2	3	4	5	6	7	8	9	10	11	12	13	14	15
19786	19051	20604	21723	22318	20506	18588	20150	21040	21367	21976	22772		19101	20169

16	17	18	19	20	21	22	23	24	25	26	27	28	29	30	31
	21443	21953	23594	22150		21859	21455	23319	23315	23775	22733	18665	23116	23677	"n/a"

May_2015

Monthly Average Daily Traffic

19999

1	2	3	4	5	6	7	8	9	10	11	12	13	14	15
20184	18673	16370	18979	19495	19315		21181	20383	16464	18984	19877	20015	20836	21684

16	17	18	19	20	21	22	23	24	25	26	27	28	29	30	31
18916	16940	19917	19345	20526	22010	22834	23319	22530	17832	21983	20768	21094	22119	20020	17388

April_2015

Monthly Average Daily Traffic

17514

1	2	3	4	5	6	7	8	9	10	11	12	13	14	15
17545	18164	17537	16130	12473	17387	17529	17601	18001	18652	17998	15107	17720	17938	18886

16	17	18	19	20	21	22	23	24	25	26	27	28	29	30	31
18824	18911	18123	15446	15127	17563	18239	18040	18800	17574	15048	18132	18782	18676	19469	"n/a"

March_2015

Monthly Average Daily Traffic

15238

1	2	3	4	5	6	7	8	9	10	11	12	13	14	15
11610	14931	16093	15614	10376	16228	13453	11500	16397	16610	16449	16974	17555	14056	11780

16	17	18	19	20	21	22	23	24	25	26	27	28	29	30	31
16165	16381		17049	17175	13454	12644	16058	16722	16840	16653	17211	13835	13226	16465	17621

Harwich: Route 124/Queen Anne Road Intersection
Daily Total Entering Volumes for Each Month

February_2015

Monthly Average Daily Traffic

15356

1	2	3	4	5	6	7	8	9	10	11	12	13	14	15
"n/a"	"n/a"	"n/a"	"n/a"	"n/a"	"n/a"	"n/a"	"n/a"	"n/a"	"n/a"	"n/a"	"n/a"	"n/a"	"n/a"	"n/a"

16	17	18	19	20	21	22	23	24	25	26	27	28	29	30	31
"n/a"	"n/a"	"n/a"	"n/a"	"n/a"	"n/a"	"n/a"	"n/a"	"n/a"	15519	15062	16797	14047	"n/a"	"n/a"	"n/a"

December_2014

Monthly Average Daily Traffic

17021

1	2	3	4	5	6	7	8	9	10	11	12	13	14	15
17322	17477		18636	18802	15138	17592	15230	17646	18381	18800	15312	13370	17294	18096

16	17	18	19	20	21	22	23	24	25	26	27	28	29	30	31
16923		19005	18715	15167	13221	18290						"n/a"	"n/a"	"n/a"	"n/a"

October_2014

Monthly Average Daily Traffic

18456

1	2	3	4	5	6	7	8	9	10	11	12	13	14	15
17292	19744	20801	17939	16753	19406	19553	19284	19967	20494	16733	16525	16669	19877	19442

16	17	18	19	20	21	22	23	24	25	26	27	28	29	30	31
19044	20674	18488	15352	18650	18219	17655	18155	19152	17615	14589	18421	18397	18571	19330	19360

September_2014

Monthly Average Daily Traffic

19905

1	2	3	4	5	6	7	8	9	10	11	12	13	14	15
	21078		20999		19682	17744		20641	20131		22124	21777	18238	19605

16	17	18	19	20	21	22	23	24	25	26	27	28	29	30	31
	20057		21435	19495	16139	19128		20329	19867	21316	19301			19004	"n/a"

August_2014

Monthly Average Daily Traffic

23281

1	2	3	4	5	6	7	8	9	10	11	12	13	14	15
25972	23322	20981	23996	24490	25012	24828	26139		22740	24139	25134	22249		

16	17	18	19	20	21	22	23	24	25	26	27	28	29	30	31
23652	20621			23653	24272	24021		20115	22142	22192	22200	23492	23888	22273	20510

Harwich: Route 124/Queen Anne Road Intersection
Daily Total Entering Volumes for Each Month

July_2014

Monthly Average Daily Traffic

24224

1	2	3	4	5	6	7	8	9	10	11	12	13	14	15
24257	25223	27087		24726	23427	25669	24016	24734	24694	25507	24007	21368		

16	17	18	19	20	21	22	23	24	25	26	27	28	29	30	31
			24050	21018	23886				25634	24349	21441	23733		24479	25395

June_2014

Monthly Average Daily Traffic

21447

1	2	3	4	5	6	7	8	9	10	11	12	13	14	15
17035	20666	20919	20376	20272	22561	20909	18503	20277		21637	21902	21766	20949	18840

16	17	18	19	20	21	22	23	24	25	26	27	28	29	30	31
21154	21399	22201	22655	23628	22226	19418		22797	22864	22634	24276	22901	20980	24758	"n/a"

May_2014

Monthly Average Daily Traffic

19765

1	2	3	4	5	6	7	8	9	10	11	12	13	14	15
17716	20310	18486	15777	18939		20968	20320	20479	19918	16246	19381	19742	20466	21211

16	17	18	19	20	21	22	23	24	25	26	27	28	29	30	31
	18597	17038	19893		20604	21290	22940		22028	17453	21181		21246	21790	19875

April_2014

Monthly Average Daily Traffic

17510

1	2	3	4	5	6	7	8	9	10	11	12	13	14	15
	17776	18219	18676	17109			16855	18192			17346	14711	18288	

16	17	18	19	20	21	22	23	24	25	26	27	28	29	30	31
18510	19423	18462	17607	13494	16386	18281		18545	19296	16337	14074	18189	18384	18575	"n/a"

March_2014

Monthly Average Daily Traffic

15088

1	2	3	4	5	6	7	8	9	10	11	12	13	14	15
14623	11656	13460			16541	17336	15474	12136		17157	17061	15183	17395	15447

16	17	18	19	20	21	22	23	24	25	26	27	28	29	30	31
12735	15815	16904	16947	17265	17904	15411	12744	16747	5639			17884	15146	11437	16248

Harwich: Route 124/Queen Anne Road Intersection
Daily Total Entering Volumes for Each Month

February_2014

Monthly Average Daily Traffic

14587

1	2	3	4	5	6	7	8	9	10	11	12	13	14	15
14739	11801	12938	16331	9426	15991									

16	17	18	19	20	21	22	23	24	25	26	27	28	29	30	31
	12961		14942	15658	15109		12409	15993	16265	16007	16088	16736	"n/a"	"n/a"	"n/a"

January_2014

Monthly Average Daily Traffic

14120

1	2	3	4	5	6	7	8	9	10	11	12	13	14	15
10524	11196	5064	11466	10972	16114	16192	16728	17063	16390	13476	11824	16510	16182	16646

16	17	18	19	20	21	22	23	24	25	26	27	28	29	30	31
16829	17392	13517		14223		5623	15427			10819	16089	16406	14043	17922	16590

December_2013

Monthly Average Daily Traffic

15536

1	2	3	4	5	6	7	8	9	10	11	12	13	14	15
12891	16763	17279		17984	17748	15143	12739	15522	15646	17072	17893	18246	14179	10685

16	17	18	19	20	21	22	23	24	25	26	27	28	29	30	31
16928	15584	17046	18489	19090	15679	12934	16604	15435	9066		16110	14302	11634	16172	15683

November_2013

Monthly Average Daily Traffic

15734

1	2	3	4	5	6	7	8	9	10	11	12	13	14	15
"n/a"	"n/a"	"n/a"	"n/a"	"n/a"	"n/a"	"n/a"	"n/a"	"n/a"	"n/a"	"n/a"	"n/a"	"n/a"	"n/a"	"n/a"

16	17	18	19	20	21	22	23	24	25	26	27	28	29	30	31
"n/a"	"n/a"	"n/a"	"n/a"	"n/a"	"n/a"	"n/a"	"n/a"		17485	18521	14950	11328	16387	15735	"n/a"

October_2013

Monthly Average Daily Traffic

18512

1	2	3	4	5	6	7	8	9	10	11	12	13	14	15
18868	19637	20213	17846	15854	18551	18958	19118	19564	19993	18918	16581	16427		18827

16	17	18	19	20	21	22	23	24	25	26	27	28	29	30	31
19396	20279	18199	15286	18162	18467	17963	18948	19721	"n/a"	"n/a"	"n/a"	"n/a"	"n/a"	"n/a"	"n/a"

Harwich: Route 124/Queen Anne Road Intersection
Daily Total Entering Volumes for Each Month

September_2013

Monthly Average Daily Traffic

19001

1	2	3	4	5	6	7	8	9	10	11	12	13	14	15
20146	16551			20148	21323		17019	18785	19215	19508	20107	21141	20664	17740

16	17	18	19	20	21	22	23	24	25	26	27	28	29	30	31
18608	19205	19519	19954	21151	18682	15254	18890	18963		19743		18365	15889	18456	"n/a"

August_2013

Monthly Average Daily Traffic

22021

1	2	3	4	5	6	7	8	9	10	11	12	13	14	15
"n/a"	"n/a"	"n/a"	"n/a"	"n/a"	"n/a"	"n/a"	"n/a"	"n/a"	"n/a"	"n/a"	"n/a"	"n/a"	"n/a"	"n/a"

16	17	18	19	20	21	22	23	24	25	26	27	28	29	30	31
"n/a"	"n/a"	"n/a"	"n/a"			23379	23611	22512	19472	21416		21084	22140	23125	21447

July_2013

Monthly Average Daily Traffic

23342

1	2	3	4	5	6	7	8	9	10	11	12	13	14	15
										23903	24462	23434	20633	23432

16	17	18	19	20	21	22	23	24	25	26	27	28	29	30	31
23580	23503		24614	23151	21504	23346	23284	24210	25172	23931	23449	20856	23688		

June_2013

Monthly Average Daily Traffic

21034

1	2	3	4	5	6	7	8	9	10	11	12	13	14	15
20111	17374	18500	21246	20547		20144	19770	18384		19635		20865		

16	17	18	19	20	21	22	23	24	25	26	27	28	29	30	31
	20853	20777	21428	22167	25668	22129	19853	21938	22609	21834	23120	22696	22124		"n/a"

May_2013

Monthly Average Daily Traffic

19912

1	2	3	4	5	6	7	8	9	10	11	12	13	14	15
	19618	20535	19373	15980	18918	19484	18991	19478	21059	17713	15288	20610	21159	21753

16	17	18	19	20	21	22	23	24	25	26	27	28	29	30	31
21706		19246			20366	20343	21141	21424	21138		18586	21368	19080	21158	22202

Harwich: Route 124/Queen Anne Road Intersection
Daily Total Entering Volumes for Each Month

April_2013

Monthly Average Daily Traffic

17168

1	2	3	4	5	6	7	8	9	10	11	12	13	14	15
17216	17950	17975	18300	18328	17709	13441	17907	18339		18521		16059	13794	16176

16	17	18	19	20	21	22	23	24	25	26	27	28	29	30	31
17941	17536	18213	18041	16157	14700	17985	17043	18358							"n/a"

March_2013

Monthly Average Daily Traffic

15853

1	2	3	4	5	6	7	8	9	10	11	12	13	14	15
	15153	12274	15837	16558	16567	14653	14755	14410	12313	16374	16554	17149	17273	17722

16	17	18	19	20	21	22	23	24	25	26	27	28	29	30	31
15366		16318	14865	16954	17236		15594	13013	16339	17154	17711	18417	18033	16619	12672

February_2013

Monthly Average Daily Traffic

14417

1	2	3	4	5	6	7	8	9	10	11	12	13	14	15
16500	14195	11038	15055	15749	16306	17648			9472	12572	16098	16573	16699	17363

16	17	18	19	20	21	22	23	24	25	26	27	28	29	30	31
14300	5590	12503	15006	14780	15538	15615	13112	9461	15557	16464	15167	16468	"n/a"	"n/a"	"n/a"

January_2013

Monthly Average Daily Traffic

15109

1	2	3	4	5	6	7	8	9	10	11	12	13	14	15
		16158	16933	14489	11475	16184	16971	16616	17194	17329	14316	11241	15743	16417

16	17	18	19	20	21	22	23	24	25	26	27	28	29	30	31
15426	16972	15755	14087	12038	13928	13909		15675	16312	12933	11196	15506	15764	16308	16183

December_2012

Monthly Average Daily Traffic

15630

1	2	3	4	5	6	7	8	9	10	11	12	13	14	15
15074	12719	16770	17175	17460	17849		14646	13066	15913					

16	17	18	19	20	21	22	23	24	25	26	27	28	29	30	31

Harwich: Route 124/Queen Anne Road Intersection
Daily Total Entering Volumes for Each Month

November_2012

Monthly Average Daily Traffic

16404

1	2	3	4	5	6	7	8	9	10	11	12	13	14	15
									17168	14066	15683		17561	17913

16	17	18	19	20	21	22	23	24	25	26	27	28	29	30	31
18558		13301	17540	18252	17481	11256	16336		12946	16843		16911	18491	18555	"n/a"

October_2012

Monthly Average Daily Traffic

19024

1	2	3	4	5	6	7	8	9	10	11	12	13	14	15
19021	19437	20410	18747	15668	16036	20011			21466	21809	18594	14965		20529

16	17	18	19	20	21	22	23	24	25	26	27	28	29	30	31
20625	"n/a"	"n/a"	"n/a"	"n/a"	"n/a"	"n/a"	"n/a"	"n/a"	"n/a"	"n/a"	"n/a"	"n/a"	"n/a"	"n/a"	"n/a"

September_2012

Monthly Average Daily Traffic

18951

1	2	3	4	5	6	7	8	9	10	11	12	13	14	15
21116	18122	20312					19395	15498		19772	19748	20264	21083	19824

16	17	18	19	20	21	22	23	24	25	26	27	28	29	30	31
17775	19447	19210	18107	19525	20364	18302	15652	19055	19320	19409	20336	20338	16883	14924	"n/a"

August_2012

Monthly Average Daily Traffic

22649

1	2	3	4	5	6	7	8	9	10	11	12	13	14	15
23510	24720	25046	23898	21666	23770	23807	24138	24791	24386	23661	20545	22711	22967	23346

16	17	18	19	20	21	22	23	24	25	26	27	28	29	30	31
23545	24267	22348	19740	22099	21594	22117	22788	23115	21806	19295	20550	20840	20990	21546	22513

July_2012

Monthly Average Daily Traffic

23222

1	2	3	4	5	6	7	8	9	10	11	12	13	14	15
20210	24070	25133	19083	26396	26056	24961	21903	22999	22787	23178	24431	24458	23193	21173

16	17	18	19	20	21	22	23	24	25	26	27	28	29	30	31
23135	22792	22687	23705	24589	22903	21206	22978	23036	24184	23782	24074	24406	20290	23417	22674

CAPE COD COMMISSION

3225 MAIN STREET • P.O. BOX 226 • BARNSTABLE, MASSACHUSETTS 02630
(508) 362-3828 • Fax (508) 362-3136 • www.capecodcommission.org